Schweizerische Eidgenossenschaft
Confédération suisse
Confederazione Svizzera
Confederaziun svizra

Eidgenössisches Departement des Innern EDI
Département fédéral de l'intérieur DFI
Bundesamt für Statistik BFS
Office fédéral de la statistique OFS

Key figures

Regional portraits 2021: Communes

Source(s):	**Statistical Atlas of Switzerland**
Geography:	**Switzerland / Communes / 1/1/2021**
Number of portraits:	**2,173**
Last update:	**3/17/2021**
Exportdatum:	**3/18/2021**

© FSO, ThemaKart – Neuchâtel 2021

Contents

Aadorf 1
Aarau 3
Aarberg 5
Aarburg 7
Aarwangen 9
Abtwil 11
Aclens 13
Acquarossa 15
Adelboden 17
Adligenswil 19
Adlikon 21
Adliswil 23
Aedermannsdorf 25
Aefligen 27
Aegerten 29
Aesch (BL) 31
Aesch (LU) 33
Aesch (ZH) 35
Aeschi (SO) 37
Aeschi bei Spiez 39
Aeugst am Albis 41
Affeltrangen 43
Affoltern am Albis 45
Affoltern im Emmental 47
Agarn 49
Agiez 51
Agno 53
Aigle 55
Aire-la-Ville 57
Airolo 59
Alberswil 61
Albinen 63
Albula/Alvra 65
Alchenstorf 67
Allaman 69
Alle 71
Allmendingen 73
Allschwil 75
Alpnach 77
Alpthal 79
Altbüron 81
Altdorf (UR) 83

Altendorf 85
Altikon 87
Altishofen 89
Altnau 91
Alto Malcantone 93
Altstätten 95
Amden 97
Amlikon-Bissegg 99
Ammerswil 101
Amriswil 103
Amsoldingen 105
Andeer 107
Andelfingen 109
Andermatt 111
Andwil (SG) 113
Anières 115
Anniviers 117
Anwil 119
Appenzell 121
Apples 123
Aranno 125
Arbaz 127
Arbedo-Castione 129
Arboldswil 131
Arbon 133
Arch 135
Ardon 137
Arisdorf 139
Aristau 141
Arlesheim 143
Arnex-sur-Nyon 145
Arnex-sur-Orbe 147
Arni (AG) 149
Arni (BE) 151
Arogno 153
Arosa 155
Arth 157
Arzier-Le Muids 159
Ascona 161
Assens 163
Astano 165
Attalens 167

Attinghausen....169
Attiswil....171
Au (SG)....173
Aubonne....175
Auboranges....177
Auenstein....179
Augst....181
Ausserberg....183
Auswil....185
Autigny....187
Auw....189
Avegno Gordevio....191
Avenches....193
Avers....195
Avry....197
Avully....199
Avusy....201
Ayent....203
Baar....205
Bachenbülach....207
Bachs....209
Bad Ragaz....211
Bad Zurzach....213
Baden....215
Bäretswil....217
Bäriswil....219
Bärschwil....221
Bätterkinden....223
Bättwil....225
Baldingen....227
Balerna....229
Balgach....231
Ballaigues....233
Ballens....235
Ballwil....237
Balm bei Günsberg....239
Balsthal....241
Baltschieder....243
Bannwil....245
Bardonnex....247
Bargen (BE)....249
Bargen (SH)....251

Bas-Intyamon 253
Basadingen-Schlattingen 255
Basel 257
Basse-Allaine 259
Bassersdorf 261
Bassins 263
Baulmes 265
Bauma 267
Bavois 269
Beatenberg 271
Beckenried 273
Bedano 275
Bedigliora 277
Bedretto 279
Beggingen 281
Begnins 283
Beinwil (Freiamt) 285
Beinwil (SO) 287
Beinwil am See 289
Belfaux 291
Bellach 293
Bellevue 295
Bellikon 297
Bellinzona 299
Bellmund 301
Bellwald 303
Belmont-Broye 305
Belmont-sur-Lausanne 307
Belmont-sur-Yverdon 309
Belp 311
Belprahon 313
Benken (SG) 315
Benken (ZH) 317
Bennwil 319
Bercher 321
Berg (SG) 323
Berg (TG) 325
Berg am Irchel 327
Bergdietikon 329
Bergün Filisur 331
Berikon 333
Beringen 335

Berken 337
Berlingen 339
Bern 341
Berneck 343
Bernex 345
Berolle 347
Beromünster 349
Besenbüren 351
Bettenhausen 353
Bettens 355
Bettingen 357
Bettlach 359
Bettmeralp 361
Bettwiesen 363
Bettwil 365
Beurnevésin 367
Bever 369
Bex 371
Biasca 373
Biberist 375
Biberstein 377
Bichelsee-Balterswil 379
Biel-Benken 381
Biel/Bienne 383
Bière 385
Biezwil 387
Biglen 389
Billens-Hennens 391
Binn 393
Binningen 395
Bioggio 397
Bioley-Magnoux 399
Bioley-Orjulaz 401
Birmensdorf (ZH) 403
Birmenstorf (AG) 405
Birr 407
Birrhard 409
Birrwil 411
Birsfelden 413
Birwinken 415
Bischofszell 417
Bissone 419

Bister 421
Bitsch 423
Blatten 425
Blauen 427
Bleienbach 429
Blenio 431
Blonay 433
Blumenstein 435
Bodio 437
Böbikon 439
Böckten 441
Boécourt 443
Bönigen 445
Bösingen 447
Böttstein 449
Bözberg 451
Bözen 453
Bofflens 455
Bogis-Bossey 457
Bois-d'Amont 459
Bolken 461
Bolligen 463
Boltigen 465
Bonaduz 467
Boncourt 469
Bonfol 471
Boningen 473
Boniswil 475
Bonstetten 477
Bonvillars 479
Boppelsen 481
Borex 483
Bosco/Gurin 485
Bossonnens 487
Boswil 489
Bottens 491
Bottenwil 493
Botterens 495
Bottighofen 497
Bottmingen 499
Boudry 501
Bougy-Villars 503

Boulens 505
Bourg-en-Lavaux 507
Bourg-Saint-Pierre 509
Bournens 511
Bourrignon 513
Boussens 515
Bovernier 517
Bowil 519
Braunau 521
Bregaglia 523
Breggia 525
Breil/Brigels 527
Breitenbach 529
Bremblens 531
Bremgarten (AG) 533
Bremgarten bei Bern 535
Brenzikofen 537
Bretigny-sur-Morrens 539
Bretonnières 541
Bretzwil 543
Brienz (BE) 545
Brienzwiler 547
Brig-Glis 549
Brione sopra Minusio 551
Brislach 553
Brissago 555
Brittnau 557
Broc 559
Brot-Plamboz 561
Brügg 563
Brünisried 565
Brüttelen 567
Brütten 569
Brugg 571
Brunegg 573
Brusino Arsizio 575
Brusio 577
Bubendorf 579
Bubikon 581
Buch (SH) 583
Buch am Irchel 585
Buchberg 587

Buchegg 589
Buchholterberg 591
Buchillon 593
Buchrain 595
Buchs (AG) 597
Buchs (SG) 599
Buchs (ZH) 601
Buckten 603
Büetigen 605
Bühl 607
Bühler 609
Bülach 611
Bünzen 613
Bürchen 615
Büren (SO) 617
Büren an der Aare 619
Bürglen (TG) 621
Bürglen (UR) 623
Büron 625
Büsserach 627
Bütschwil-Ganterschwil 629
Büttenhardt 631
Büttikon 633
Bulle 635
Bullet 637
Buochs 639
Bure 641
Burg (AG) 643
Burg im Leimental 645
Burgdorf 647
Burgistein 649
Bursinel 651
Bursins 653
Burtigny 655
Buseno 657
Bussigny 659
Bussnang 661
Busswil bei Melchnau 663
Bussy-Chardonney 665
Bussy-sur-Moudon 667
Buttisholz 669
Buttwil 671

Buus 673
Cademario 675
Cadempino 677
Cadenazzo 679
Calanca 681
Cama 683
Campo (Vallemaggia) 685
Canobbio 687
Capriasca 689
Carouge (GE) 691
Cartigny 693
Caslano 695
Castaneda 697
Castel San Pietro 699
Cazis 701
Celerina/Schlarigna 703
Céligny 705
Centovalli 707
Cerentino 709
Cevio 711
Chalais 713
Cham 715
Chamblon 717
Chamoson 719
Champagne 721
Champéry 723
Champoz 725
Champtauroz 727
Champvent 729
Chancy 731
Chapelle (Glâne) 733
Chardonne 735
Château-d'Oex 737
Châtel-Saint-Denis 739
Châtel-sur-Montsalvens 741
Châtillon (FR) 743
Châtillon (JU) 745
Châtonnaye 747
Chavannes-de-Bogis 749
Chavannes-des-Bois 751
Chavannes-le-Chêne 753
Chavannes-le-Veyron 755

Chavannes-près-Renens 757
Chavannes-sur-Moudon 759
Chavornay 761
Chêne-Bougeries 763
Chêne-Bourg 765
Chêne-Pâquier 767
Chénens 769
Cheseaux-Noréaz 771
Cheseaux-sur-Lausanne 773
Chéserex 775
Chessel 777
Chevilly 779
Chevroux 781
Chexbres 783
Cheyres-Châbles 785
Chiasso 787
Chigny 789
Chippis 791
Choulex 793
Chur 795
Churwalden 797
Clarmont 799
Clavaleyres 801
Clos du Doubs 803
Coeuve 805
Coinsins 807
Coldrerio 809
Collex-Bossy 811
Collina d'Oro 813
Collombey-Muraz 815
Collonge-Bellerive 817
Collonges 819
Cologny 821
Comano 823
Commugny 825
Concise 827
Confignon 829
Conters im Prättigau 831
Conthey 833
Coppet 835
Corbeyrier 837
Corbières 839

Corcelles (BE) 841
Corcelles-le-Jorat 843
Corcelles-près-Concise 845
Corcelles-près-Payerne 847
Corgémont 849
Corminboeuf 851
Cormoret 853
Cornaux 855
Cornol 857
Corseaux 859
Corsier (GE) 861
Corsier-sur-Vevey 863
Cortaillod 865
Cortébert 867
Cossonay 869
Cottens (FR) 871
Cottens (VD) 873
Courchapoix 875
Courchavon 877
Courgenay 879
Courgevaux 881
Courrendlin 883
Courroux 885
Court 887
Courtedoux 889
Courtelary 891
Courtepin 893
Courtételle 895
Crans (VD) 897
Crans-Montana 899
Crassier 901
Crémines 903
Cressier (FR) 905
Cressier (NE) 907
Crésuz 909
Crissier 911
Croglio 913
Cronay 915
Croy 917
Cuarnens 919
Cuarny 921
Cudrefin 923

Cugnasco-Gerra 925
Cugy (FR) 927
Cugy (VD) 929
Cureglia 931
Curio 933
Curtilles 935
Dachsen 937
Dägerlen 939
Dällikon 941
Däniken 943
Dänikon 945
Därligen 947
Därstetten 949
Dättlikon 951
Dagmersellen 953
Daillens 955
Dallenwil 957
Dalpe 959
Damphreux 961
Dardagny 963
Davos 965
Degersheim 967
Deisswil bei Münchenbuchsee 969
Deitingen 971
Delémont 973
Delley-Portalban 975
Démoret 977
Denens 979
Denges 981
Densbüren 983
Derendingen 985
Develier 987
Diegten 989
Dielsdorf 991
Diemerswil 993
Diemtigen 995
Diepflingen 997
Diepoldsau 999
Dierikon 1001
Diessbach bei Büren 1003
Diessenhofen 1005
Dietikon 1007

Dietlikon 1009
Dietwil 1011
Dinhard 1013
Dintikon 1015
Disentis/Mustér 1017
Dittingen 1019
Dizy 1021
Dörflingen 1023
Döttingen 1025
Domat/Ems 1027
Domleschg 1029
Dompierre (VD) 1031
Donneloye 1033
Doppleschwand 1035
Dorénaz 1037
Dorf 1039
Dornach 1041
Dottikon 1043
Dotzigen 1045
Dozwil 1047
Drei Höfe 1049
Dübendorf 1051
Düdingen 1053
Dürnten 1055
Dürrenäsch 1057
Dürrenroth 1059
Duggingen 1061
Duillier 1063
Dulliken 1065
Dully 1067
Ebikon 1069
Ebnat-Kappel 1071
Echallens 1073
Echandens 1075
Echarlens 1077
Echichens 1079
Eclépens 1081
Ecublens (FR) 1083
Ecublens (VD) 1085
Ederswiler 1087
Effingen 1089
Egerkingen 1091

Egg 1093
Eggenwil 1095
Eggerberg 1097
Eggersriet 1099
Eggiwil 1101
Eglisau 1103
Egliswil 1105
Egnach 1107
Egolzwil 1109
Ehrendingen 1111
Eich 1113
Eichberg 1115
Eiken 1117
Einsiedeln 1119
Eischoll 1121
Eisten 1123
Elfingen 1125
Elgg 1127
Ellikon an der Thur 1129
Elsau 1131
Embd 1133
Embrach 1135
Emmen 1137
Emmetten 1139
Endingen 1141
Engelberg 1143
Enges 1145
Ennetbaden 1147
Ennetbürgen 1149
Ennetmoos 1151
Entlebuch 1153
Epalinges 1155
Ependes (VD) 1157
Eppenberg-Wöschnau 1159
Epsach 1161
Eptingen 1163
Ergisch 1165
Eriswil 1167
Eriz 1169
Erlach 1171
Erlen 1173
Erlenbach (ZH) 1175

Erlenbach im Simmental 1177
Erlinsbach (AG) 1179
Erlinsbach (SO) 1181
Ermatingen 1183
Ermensee 1185
Ernen 1187
Erschwil 1189
Ersigen 1191
Erstfeld 1193
Eschenbach (LU) 1195
Eschenbach (SG) 1197
Eschenz 1199
Eschert 1201
Eschlikon 1203
Escholzmatt-Marbach 1205
Essertes 1207
Essertines-sur-Rolle 1209
Essertines-sur-Yverdon 1211
Estavayer 1213
Etagnières 1215
Etoy 1217
Ettingen 1219
Ettiswil 1221
Etziken 1223
Evilard 1225
Evionnaz 1227
Evolène 1229
Eysins 1231
Fällanden 1233
Fahrni 1235
Fahrwangen 1237
Fahy 1239
Faido 1241
Falera 1243
Faoug 1245
Farnern 1247
Féchy 1249
Fehraltorf 1251
Fehren 1253
Felben-Wellhausen 1255
Feldbrunnen-St. Niklaus 1257
Felsberg 1259

Ferden ... 1261
Ferenbalm ... 1263
Ferpicloz ... 1265
Ferrera ... 1267
Ferreyres ... 1269
Fétigny ... 1271
Feuerthalen ... 1273
Feusisberg ... 1275
Fey ... 1277
Fideris ... 1279
Fiesch ... 1281
Fieschertal ... 1283
Fiez ... 1285
Finhaut ... 1287
Finsterhennen ... 1289
Fischbach ... 1291
Fischbach-Göslikon ... 1293
Fischenthal ... 1295
Fischingen ... 1297
Fisibach ... 1299
Fislisbach ... 1301
Flaach ... 1303
Fläsch ... 1305
Flawil ... 1307
Flerden ... 1309
Flims ... 1311
Flüelen ... 1313
Flühli ... 1315
Flumenthal ... 1317
Flums ... 1319
Flurlingen ... 1321
Fontaines-sur-Grandson ... 1323
Fontenais ... 1325
Forel (Lavaux) ... 1327
Forst-Längenbühl ... 1329
Founex ... 1331
Fräschels ... 1333
Fraubrunnen ... 1335
Frauenfeld ... 1337
Frauenkappelen ... 1339
Freienbach ... 1341
Freienstein-Teufen ... 1343

Freienwil 1345
Freimettigen 1347
Frenkendorf 1349
Fribourg 1351
Frick 1353
Froideville 1355
Frutigen 1357
Füllinsdorf 1359
Fürstenau 1361
Fulenbach 1363
Full-Reuenthal 1365
Fully 1367
Furna 1369
Gachnang 1371
Gächlingen 1373
Gais 1375
Gaiserwald 1377
Galgenen 1379
Galmiz 1381
Gals 1383
Gambarogno 1385
Gampel-Bratsch 1387
Gampelen 1389
Gams 1391
Gansingen 1393
Gebenstorf 1395
Gelterkinden 1397
Geltwil 1399
Gempen 1401
Gempenach 1403
Genève 1405
Genolier 1407
Genthod 1409
Gerlafingen 1411
Geroldswil 1413
Gersau 1415
Gerzensee 1417
Geuensee 1419
Gibloux 1421
Giebenach 1423
Giez 1425
Giffers 1427

Gilly 1429
Gimel 1431
Gingins 1433
Giornico 1435
Gipf-Oberfrick 1437
Gisikon 1439
Giswil 1441
Givisiez 1443
Givrins 1445
Gland 1447
Glarus 1449
Glarus Nord 1451
Glarus Süd 1453
Glattfelden 1455
Gletterens 1457
Göschenen 1459
Goldach 1461
Gollion 1463
Gommiswald 1465
Goms 1467
Gondiswil 1469
Gonten 1471
Gontenschwil 1473
Gordola 1475
Gossau (SG) 1477
Gossau (ZH) 1479
Gottlieben 1481
Goumoëns 1483
Graben 1485
Grabs 1487
Grächen 1489
Gränichen 1491
Grancia 1493
Grancy 1495
Grandcour 1497
Grandevent 1499
Grandfontaine 1501
Grandson 1503
Grandval 1505
Grandvillard 1507
Granges (Veveyse) 1509
Granges-Paccot 1511

Grangettes 1513
Gravesano 1515
Greifensee 1517
Grellingen 1519
Grenchen 1521
Greng 1523
Grengiols 1525
Grens 1527
Greppen 1529
Gretzenbach 1531
Grimisuat 1533
Grindel 1535
Grindelwald 1537
Grolley 1539
Grône 1541
Grono 1543
Grossaffoltern 1545
Grossdietwil 1547
Grosshöchstetten 1549
Grosswangen 1551
Grub (AR) 1553
Grüningen 1555
Grüsch 1557
Gruyères 1559
Gryon 1561
Gsteig 1563
Gsteigwiler 1565
Gündlischwand 1567
Günsberg 1569
Güttingen 1571
Guggisberg 1573
Gunzgen 1575
Gurbrü 1577
Gurmels 1579
Gurtnellen 1581
Gurzelen 1583
Guttannen 1585
Guttet-Feschel 1587
Gy 1589
Habkern 1591
Habsburg 1593
Häfelfingen 1595

Hägendorf 1597
Häggenschwil 1599
Hägglingen 1601
Härkingen 1603
Häutligen 1605
Hagenbuch 1607
Hagneck 1609
Hallau 1611
Hallwil 1613
Halten 1615
Hasle (LU) 1617
Hasle bei Burgdorf 1619
Hasliberg 1621
Hauenstein-Ifenthal 1623
Hauptwil-Gottshaus 1625
Hausen (AG) 1627
Hausen am Albis 1629
Haut-Intyamon 1631
Haute-Ajoie 1633
Haute-Sorne 1635
Hauterive (FR) 1637
Hauterive (NE) 1639
Hauteville 1641
Hedingen 1643
Hefenhofen 1645
Heiden 1647
Heiligenschwendi 1649
Heimberg 1651
Heimenhausen 1653
Heimiswil 1655
Heitenried 1657
Hellikon 1659
Hellsau 1661
Hemberg 1663
Hemishofen 1665
Hemmiken 1667
Hendschiken 1669
Henggart 1671
Henniez 1673
Herbetswil 1675
Herbligen 1677
Herdern 1679

Hérémence 1681
Hergiswil (NW) 1683
Hergiswil bei Willisau 1685
Herisau 1687
Hermance 1689
Hermenches 1691
Hermrigen 1693
Herrliberg 1695
Hersberg 1697
Herznach 1699
Herzogenbuchsee 1701
Hettlingen 1703
Hildisrieden 1705
Hilterfingen 1707
Himmelried 1709
Hindelbank 1711
Hinwil 1713
Hirschthal 1715
Hittnau 1717
Hitzkirch 1719
Hochdorf 1721
Hochfelden 1723
Hochwald 1725
Höchstetten 1727
Hölstein 1729
Höri 1731
Hofstetten bei Brienz 1733
Hofstetten-Flüh 1735
Hohenrain 1737
Hohentannen 1739
Holderbank (AG) 1741
Holderbank (SO) 1743
Holziken 1745
Homberg 1747
Hombrechtikon 1749
Homburg 1751
Honau 1753
Horgen 1755
Horn 1757
Hornussen 1759
Horrenbach-Buchen 1761
Horriwil 1763

Horw 1765
Hospental 1767
Hubersdorf 1769
Hünenberg 1771
Hüniken 1773
Hüntwangen 1775
Hüttikon 1777
Hüttlingen 1779
Hüttwilen 1781
Humlikon 1783
Hundwil 1785
Hunzenschwil 1787
Huttwil 1789
Icogne 1791
Iffwil 1793
Ilanz/Glion 1795
Illgau 1797
Illnau-Effretikon 1799
Inden 1801
Ingenbohl 1803
Inkwil 1805
Innerthal 1807
Innertkirchen 1809
Ins 1811
Interlaken 1813
Inwil 1815
Ipsach 1817
Iseltwald 1819
Isenthal 1821
Isérables 1823
Islisberg 1825
Isone 1827
Itingen 1829
Ittigen 1831
Jaberg 1833
Jaun 1835
Jegenstorf 1837
Jenaz 1839
Jenins 1841
Jens 1843
Jonen 1845
Jongny 1847

Jonschwil 1849
Jorat-Menthue 1851
Jorat-Mézières 1853
Jouxtens-Mézery 1855
Juriens 1857
Jussy 1859
Känerkinden 1861
Kaiseraugst 1863
Kaiserstuhl 1865
Kaisten 1867
Kallern 1869
Kallnach 1871
Kaltbrunn 1873
Kammersrohr 1875
Kandergrund 1877
Kandersteg 1879
Kappel (SO) 1881
Kappel am Albis 1883
Kappelen 1885
Kaufdorf 1887
Kehrsatz 1889
Kemmental 1891
Kernenried 1893
Kerns 1895
Kerzers 1897
Kesswil 1899
Kestenholz 1901
Kienberg 1903
Kiesen 1905
Kilchberg (BL) 1907
Kilchberg (ZH) 1909
Killwangen 1911
Kippel 1913
Kirchberg (BE) 1915
Kirchberg (SG) 1917
Kirchdorf (BE) 1919
Kirchleerau 1921
Kirchlindach 1923
Kleinandelfingen 1925
Kleinbösingen 1927
Kleinlützel 1929
Klingnau 1931

Klosters....1933
Kloten....1935
Knonau....1937
Knutwil....1939
Koblenz....1941
Kölliken....1943
Köniz....1945
Konolfingen....1947
Koppigen....1949
Kradolf-Schönenberg....1951
Krattigen....1953
Krauchthal....1955
Kreuzlingen....1957
Kriechenwil....1959
Kriegstetten....1961
Kriens....1963
Küblis....1965
Künten....1967
Küsnacht (ZH)....1969
Küssnacht (SZ)....1971
Küttigen....1973
L'Abbaye....1975
L'Abergement....1977
L'Isle....1979
La Baroche....1981
La Brévine....1983
La Brillaz....1985
La Chaux (Cossonay)....1987
La Chaux-de-Fonds....1989
La Chaux-des-Breuleux....1991
La Chaux-du-Milieu....1993
La Côte-aux-Fées....1995
La Ferrière....1997
La Grande Béroche....1999
La Neuveville....2001
La Praz....2003
La Punt-Chamues-ch....2005
La Rippe....2007
La Roche....2009
La Sagne....2011
La Sarraz....2013
La Sonnaz....2015

La Tène 2017
La Tour-de-Peilz 2019
La Verrerie 2021
Laax 2023
Lachen 2025
Laconnex 2027
Läufelfingen 2029
Lajoux (JU) 2031
Lalden 2033
Lamone 2035
Lampenberg 2037
Lancy 2039
Landiswil 2041
Landquart 2043
Langenbruck 2045
Langendorf 2047
Langenthal 2049
Langnau am Albis 2051
Langnau im Emmental 2053
Langrickenbach 2055
Lantsch/Lenz 2057
Lauenen 2059
Lauerz 2061
Laufen 2063
Laufen-Uhwiesen 2065
Laufenburg 2067
Laupen 2069
Laupersdorf 2071
Lauperswil 2073
Lausanne 2075
Lausen 2077
Lauterbrunnen 2079
Lauwil 2081
Lavertezzo 2083
Lavey-Morcles 2085
Lavigny 2087
Lavizzara 2089
Lax 2091
Le Bémont (JU) 2093
Le Cerneux-Péquignot 2095
Le Châtelard 2097
Le Chenit 2099

Le Flon 2101
Le Grand-Saconnex 2103
Le Landeron 2105
Le Lieu 2107
Le Locle 2109
Le Mont-sur-Lausanne 2111
Le Mouret 2113
Le Noirmont 2115
Le Pâquier (FR) 2117
Le Vaud 2119
Leibstadt 2121
Leimbach (AG) 2123
Leissigen 2125
Lengnau (AG) 2127
Lengnau (BE) 2129
Lengwil 2131
Lenk 2133
Lens 2135
Lenzburg 2137
Les Bois 2139
Les Breuleux 2141
Les Clées 2143
Les Enfers 2145
Les Genevez (JU) 2147
Les Montets 2149
Les Planchettes 2151
Les Ponts-de-Martel 2153
Les Verrières 2155
Leuggern 2157
Leuk 2159
Leukerbad 2161
Leutwil 2163
Leuzigen 2165
Leysin 2167
Leytron 2169
Lichtensteig 2171
Liddes 2173
Liedertswil 2175
Liesberg 2177
Liestal 2179
Ligerz 2181
Lignerolle 2183

Lignières 2185
Lindau 2187
Linden 2189
Linescio 2191
Locarno 2193
Löhningen 2195
Lohn (SH) 2197
Lohn-Ammannsegg 2199
Lommis 2201
Lommiswil 2203
Lonay 2205
Longirod 2207
Losone 2209
Lostallo 2211
Lostorf 2213
Lotzwil 2215
Lovatens 2217
Loveresse 2219
Lucens 2221
Lüscherz 2223
Lüsslingen-Nennigkofen 2225
Lüterkofen-Ichertswil 2227
Lüterswil-Gächliwil 2229
Lütisburg 2231
Lütschental 2233
Lützelflüh 2235
Lufingen 2237
Lugano 2239
Lugnez 2241
Luins 2243
Lully (FR) 2245
Lully (VD) 2247
Lumino 2249
Lumnezia 2251
Lungern 2253
Lupfig 2255
Lupsingen 2257
Lussery-Villars 2259
Lussy-sur-Morges 2261
Luterbach 2263
Luthern 2265
Lutry 2267

Lutzenberg 2269
Luzein 2271
Luzern 2273
Lyss 2275
Lyssach 2277
Madiswil 2279
Madulain 2281
Mägenwil 2283
Männedorf 2285
Märstetten 2287
Magden 2289
Maggia 2291
Magliaso 2293
Maienfeld 2295
Maisprach 2297
Malans 2299
Malters 2301
Mammern 2303
Mandach 2305
Manno 2307
Maracon 2309
Marbach (SG) 2311
Marchissy 2313
Marly 2315
Maroggia 2317
Marsens 2319
Marthalen 2321
Martigny 2323
Martigny-Combe 2325
Maschwanden 2327
Masein 2329
Massagno 2331
Massongex 2333
Massonnens 2335
Mathod 2337
Matran 2339
Matten bei Interlaken 2341
Mattstetten 2343
Matzendorf 2345
Matzingen 2347
Mauborget 2349
Mauensee 2351

Maur 2353
Mauraz 2355
Medel (Lucmagn) 2357
Meggen 2359
Meienried 2361
Meierskappel 2363
Meikirch 2365
Meilen 2367
Meinier 2369
Meinisberg 2371
Meiringen 2373
Meisterschwanden 2375
Melano 2377
Melchnau 2379
Melide 2381
Mellikon 2383
Mellingen 2385
Mels 2387
Meltingen 2389
Mendrisio 2391
Ménières 2393
Menziken 2395
Menzingen 2397
Menznau 2399
Merenschwand 2401
Mergoscia 2403
Merishausen 2405
Mervelier 2407
Merzligen 2409
Mesocco 2411
Messen 2413
Mettauertal 2415
Mettembert 2417
Mettmenstetten 2419
Metzerlen-Mariastein 2421
Mex (VD) 2423
Meyriez 2425
Meyrin 2427
Mézières (FR) 2429
Mezzovico-Vira 2431
Mies 2433
Miglieglia 2435

Milvignes 2437
Minusio 2439
Mirchel 2441
Misery-Courtion 2443
Missy 2445
Möhlin 2447
Mönchaltorf 2449
Mönthal 2451
Mörel-Filet 2453
Mörigen 2455
Möriken-Wildegg 2457
Mörschwil 2459
Moiry 2461
Mollens (VD) 2463
Molondin 2465
Mont-la-Ville 2467
Mont-Noble 2469
Mont-sur-Rolle 2471
Mont-Tramelan 2473
Mont-Vully 2475
Montagny (FR) 2477
Montagny-près-Yverdon 2479
Montanaire 2481
Montcherand 2483
Monteceneri 2485
Monteggio 2487
Montet (Glâne) 2489
Montfaucon 2491
Monthey 2493
Montilliez 2495
Montpreveyres 2497
Montreux 2499
Montricher 2501
Moosleerau 2503
Moosseedorf 2505
Morbio Inferiore 2507
Morcote 2509
Morges 2511
Morlon 2513
Morrens (VD) 2515
Morschach 2517
Mosnang 2519

Moudon 2521
Moutier 2523
Movelier 2525
Mühlau 2527
Mühleberg 2529
Müllheim 2531
Mülligen 2533
Mümliswil-Ramiswil 2535
Münchenbuchsee 2537
Münchenstein 2539
Münchenwiler 2541
Münchwilen (AG) 2543
Münchwilen (TG) 2545
Münsingen 2547
Münsterlingen 2549
Müntschemier 2551
Muhen 2553
Mumpf 2555
Muntelier 2557
Muntogna da Schons 2559
Muolen 2561
Muotathal 2563
Muralto 2565
Murgenthal 2567
Muri (AG) 2569
Muri bei Bern 2571
Muriaux 2573
Murten 2575
Mutrux 2577
Muttenz 2579
Muzzano 2581
Naters 2583
Nebikon 2585
Neckertal 2587
Neerach 2589
Neftenbach 2591
Neggio 2593
Nendaz 2595
Nenzlingen 2597
Nesslau 2599
Neuchâtel 2601
Neuendorf 2603

Neuenegg 2605
Neuenhof 2607
Neuenkirch 2609
Neuhausen am Rheinfall 2611
Neuheim 2613
Neunforn 2615
Neunkirch 2617
Neyruz (FR) 2619
Nidau 2621
Niederbipp 2623
Niederbuchsiten 2625
Niederbüren 2627
Niederdorf 2629
Niedergesteln 2631
Niederglatt 2633
Niedergösgen 2635
Niederhasli 2637
Niederhelfenschwil 2639
Niederhünigen 2641
Niederlenz 2643
Niedermuhlern 2645
Niederönz 2647
Niederried bei Interlaken 2649
Niederrohrdorf 2651
Niederweningen 2653
Niederwil (AG) 2655
Noble-Contrée 2657
Nods 2659
Nottwil 2661
Novaggio 2663
Novalles 2665
Novazzano 2667
Noville 2669
Nürensdorf 2671
Nuglar-St. Pantaleon 2673
Nunningen 2675
Nusshof 2677
Nuvilly 2679
Nyon 2681
Oberägeri 2683
Oberbalm 2685
Oberbipp 2687

Oberbuchsiten 2689
Oberbüren 2691
Oberburg 2693
Oberdiessbach 2695
Oberdorf (BL) 2697
Oberdorf (NW) 2699
Oberdorf (SO) 2701
Oberegg 2703
Oberembrach 2705
Oberems 2707
Oberengstringen 2709
Oberentfelden 2711
Obergerlafingen 2713
Oberglatt 2715
Obergösgen 2717
Obergoms 2719
Oberhallau 2721
Oberhelfenschwil 2723
Oberhof 2725
Oberhofen am Thunersee 2727
Oberhünigen 2729
Oberiberg 2731
Oberkirch 2733
Oberkulm 2735
Oberlangenegg 2737
Oberlunkhofen 2739
Obermumpf 2741
Oberried am Brienzersee 2743
Oberrieden 2745
Oberriet (SG) 2747
Oberrohrdorf 2749
Oberrüti 2751
Obersaxen Mundaun 2753
Obersiggenthal 2755
Oberthal 2757
Oberuzwil 2759
Oberweningen 2761
Oberwil (BL) 2763
Oberwil bei Büren 2765
Oberwil im Simmental 2767
Oberwil-Lieli 2769
Obfelden 2771

Ochlenberg 2773
Oekingen 2775
Oensingen 2777
Oeschenbach 2779
Oeschgen 2781
Oetwil am See 2783
Oetwil an der Limmat 2785
Oftringen 2787
Ogens 2789
Ollon 2791
Olsberg 2793
Olten 2795
Oltingen 2797
Onex 2799
Onnens (VD) 2801
Onsernone 2803
Opfikon 2805
Oppens 2807
Oppligen 2809
Orbe 2811
Orges 2813
Origlio 2815
Ormalingen 2817
Ormont-Dessous 2819
Ormont-Dessus 2821
Orny 2823
Oron 2825
Orpund 2827
Orselina 2829
Orsières 2831
Orvin 2833
Orzens 2835
Ossingen 2837
Ostermundigen 2839
Otelfingen 2841
Othmarsingen 2843
Ottenbach 2845
Oulens-sous-Echallens 2847
Pailly 2849
Pampigny 2851
Paradiso 2853
Paudex 2855

Payerne 2857
Penthalaz 2859
Penthaz 2861
Penthéréaz 2863
Perly-Certoux 2865
Perrefitte 2867
Perroy 2869
Personico 2871
Péry-La Heutte 2873
Petit-Val 2875
Pfäfers 2877
Pfäffikon 2879
Pfaffnau 2881
Pfeffingen 2883
Pfungen 2885
Pfyn 2887
Pierrafortscha 2889
Pieterlen 2891
Plaffeien 2893
Plan-les-Ouates 2895
Plasselb 2897
Plateau de Diesse 2899
Pleigne 2901
Pohlern 2903
Poliez-Pittet 2905
Pollegio 2907
Pompaples 2909
Pomy 2911
Pont-en-Ogoz 2913
Pont-la-Ville 2915
Ponte Capriasca 2917
Ponte Tresa 2919
Ponthaux 2921
Pontresina 2923
Porrentruy 2925
Port 2927
Port-Valais 2929
Porza 2931
Poschiavo 2933
Prangins 2935
Prato (Leventina) 2937
Pratteln 2939

Pregny-Chambésy 2941
Premier 2943
Presinge 2945
Préverenges 2947
Prévondavaux 2949
Prévonloup 2951
Prez 2953
Prilly 2955
Provence 2957
Puidoux 2959
Pully 2961
Puplinge 2963
Pura 2965
Quarten 2967
Quinto 2969
Radelfingen 2971
Rafz 2973
Rain 2975
Ramlinsburg 2977
Ramsen 2979
Rances 2981
Randa 2983
Raperswilen 2985
Rapperswil (BE) 2987
Rapperswil-Jona 2989
Raron 2991
Realp 2993
Rebévelier 2995
Rebstein 2997
Recherswil 2999
Rechthalten 3001
Reconvilier 3003
Regensberg 3005
Regensdorf 3007
Rehetobel 3009
Reichenbach im Kandertal 3011
Reichenburg 3013
Reiden 3015
Reigoldswil 3017
Reinach (AG) 3019
Reinach (BL) 3021
Reisiswil 3023

Reitnau 3025
Rekingen (AG) 3027
Remaufens 3029
Remetschwil 3031
Remigen 3033
Renan (BE) 3035
Renens (VD) 3037
Rennaz 3039
Reute (AR) 3041
Reutigen 3043
Reverolle 3045
Rhäzüns 3047
Rheinau 3049
Rheineck 3051
Rheinfelden 3053
Rheinwald 3055
Riaz 3057
Richterswil 3059
Rickenbach (BL) 3061
Rickenbach (LU) 3063
Rickenbach (SO) 3065
Rickenbach (TG) 3067
Rickenbach (ZH) 3069
Riddes 3071
Ried bei Kerzers 3073
Ried-Brig 3075
Riederalp 3077
Riedholz 3079
Riehen 3081
Riemenstalden 3083
Rietheim 3085
Rifferswil 3087
Riggisberg 3089
Ringgenberg (BE) 3091
Riniken 3093
Risch 3095
Riva San Vitale 3097
Rivaz 3099
Riviera 3101
Roche (VD) 3103
Rochefort 3105
Roches (BE) 3107

Rodersdorf 3109
Römerswil 3111
Röschenz 3113
Röthenbach im Emmental 3115
Roggenburg 3117
Roggliswil 3119
Roggwil (BE) 3121
Roggwil (TG) 3123
Rohrbach 3125
Rohrbachgraben 3127
Rolle 3129
Romainmôtier-Envy 3131
Romanel-sur-Lausanne 3133
Romanel-sur-Morges 3135
Romanshorn 3137
Romont (BE) 3139
Romont (FR) 3141
Romoos 3143
Ronco sopra Ascona 3145
Rongellen 3147
Root 3149
Ropraz 3151
Rorbas 3153
Rorschach 3155
Rorschacherberg 3157
Rossa 3159
Rossemaison 3161
Rossenges 3163
Rossinière 3165
Rothenbrunnen 3167
Rothenburg 3169
Rothenfluh 3171
Rothenthurm 3173
Rothrist 3175
Rottenschwil 3177
Rougemont 3179
Roveredo (GR) 3181
Rovio 3183
Rovray 3185
Rubigen 3187
Rudolfstetten-Friedlisberg 3189
Rue 3191

Rüderswil 3193
Rüdlingen 3195
Rüdtligen-Alchenflüh 3197
Rüeggisberg 3199
Rüegsau 3201
Rüfenach 3203
Rümikon 3205
Rümlang 3207
Rümlingen 3209
Rünenberg 3211
Rüschegg 3213
Rüschlikon 3215
Rüte 3217
Rüthi (SG) 3219
Rüti (ZH) 3221
Rüti bei Büren 3223
Rüti bei Lyssach 3225
Rütschelen 3227
Rüttenen 3229
Rueyres 3231
Rumendingen 3233
Rumisberg 3235
Rupperswil 3237
Russikon 3239
Russin 3241
Ruswil 3243
S-chanf 3245
Saanen 3247
Saas-Almagell 3249
Saas-Balen 3251
Saas-Fee 3253
Saas-Grund 3255
Sachseln 3257
Safenwil 3259
Safiental 3261
Safnern 3263
Sagogn 3265
Saicourt 3267
Saignelégier 3269
Saillon 3271
Saint-Aubin (FR) 3273
Saint-Barthélemy (VD) 3275

Saint-Blaise 3277
Saint-Brais 3279
Saint-Cergue 3281
Saint-George 3283
Saint-Gingolph 3285
Saint-Imier 3287
Saint-Légier-La Chiésaz 3289
Saint-Léonard 3291
Saint-Livres 3293
Saint-Martin (FR) 3295
Saint-Martin (VS) 3297
Saint-Maurice 3299
Saint-Oyens 3301
Saint-Prex 3303
Saint-Saphorin (Lavaux) 3305
Saint-Sulpice (VD) 3307
Sainte-Croix 3309
Salenstein 3311
Sâles 3313
Salgesch 3315
Salmsach 3317
Salvan 3319
Samedan 3321
Samnaun 3323
San Vittore 3325
Sant'Antonino 3327
Santa Maria in Calanca 3329
Sargans 3331
Sarmenstorf 3333
Sarnen 3335
Satigny 3337
Sattel 3339
Saubraz 3341
Sauge 3343
Saulcy 3345
Saules (BE) 3347
Savièse 3349
Savigny 3351
Savosa 3353
Saxeten 3355
Saxon 3357
Schänis 3359

Schaffhausen....3361
Schafisheim....3363
Schangnau....3365
Scharans....3367
Schattdorf....3369
Schattenhalb....3371
Schelten....3373
Schenkon....3375
Scheuren....3377
Schiers....3379
Schinznach....3381
Schlatt (TG)....3383
Schlatt (ZH)....3385
Schlatt-Haslen....3387
Schleinikon....3389
Schleitheim....3391
Schlierbach....3393
Schlieren....3395
Schlossrued....3397
Schluein....3399
Schmerikon....3401
Schmiedrued....3403
Schmitten (FR)....3405
Schmitten (GR)....3407
Schneisingen....3409
Schnottwil....3411
Schöfflisdorf....3413
Schöftland....3415
Schönenbuch....3417
Schönengrund....3419
Schönenwerd....3421
Schönholzerswilen....3423
Schötz....3425
Schongau....3427
Schübelbach....3429
Schüpfen....3431
Schüpfheim....3433
Schupfart....3435
Schwaderloch....3437
Schwadernau....3439
Schwanden bei Brienz....3441
Schwarzenberg....3443

Schwarzenburg 3445
Schwarzhäusern 3447
Schwellbrunn 3449
Schwende 3451
Schwerzenbach 3453
Schwyz 3455
Scuol 3457
Seeberg 3459
Seedorf (BE) 3461
Seedorf (UR) 3463
Seegräben 3465
Seehof 3467
Seelisberg 3469
Seengen 3471
Seewen 3473
Seewis im Prättigau 3475
Seftigen 3477
Seltisberg 3479
Selzach 3481
Sembrancher 3483
Sempach 3485
Semsales 3487
Senarclens 3489
Sennwald 3491
Seon 3493
Sergey 3495
Serravalle 3497
Servion 3499
Sessa 3501
Seuzach 3503
Sévaz 3505
Sevelen 3507
Sévery 3509
Siblingen 3511
Sierre 3513
Siglistorf 3515
Signau 3517
Signy-Avenex 3519
Sigriswil 3521
Silenen 3523
Sils im Domleschg 3525
Sils im Engadin/Segl 3527

Silvaplana 3529
Simplon 3531
Sins 3533
Sion 3535
Sirnach 3537
Siselen 3539
Sisikon 3541
Sissach 3543
Sisseln 3545
Siviriez 3547
Soazza 3549
Solothurn 3551
Sommeri 3553
Sonceboz-Sombeval 3555
Sonvilier 3557
Soral 3559
Sorengo 3561
Sorens 3563
Sorvilier 3565
Soubey 3567
Soyhières 3569
Speicher 3571
Spiez 3573
Spiringen 3575
Spreitenbach 3577
St. Gallen 3579
St. Margrethen 3581
St. Moritz 3583
St. Niklaus 3585
St. Silvester 3587
St. Stephan 3589
St. Ursen 3591
Stabio 3593
Stadel 3595
Stäfa 3597
Staffelbach 3599
Stalden (VS) 3601
Staldenried 3603
Stallikon 3605
Stammheim 3607
Stans 3609
Stansstad 3611

Starrkirch-Wil 3613
Staufen 3615
Steckborn 3617
Steffisburg 3619
Steg-Hohtenn 3621
Stein (AG) 3623
Stein (AR) 3625
Stein am Rhein 3627
Steinach 3629
Steinen 3631
Steinerberg 3633
Steinhausen 3635
Steinmaur 3637
Stetten (AG) 3639
Stetten (SH) 3641
Stettfurt 3643
Stettlen 3645
Stocken-Höfen 3647
Strengelbach 3649
Studen (BE) 3651
Stüsslingen 3653
Subingen 3655
Suchy 3657
Sufers 3659
Suhr 3661
Sulgen 3663
Sullens 3665
Sumiswald 3667
Sumvitg 3669
Surpierre 3671
Sursee 3673
Surses 3675
Suscévaz 3677
Sutz-Lattrigen 3679
Syens 3681
Tägerig 3683
Tägerwilen 3685
Täsch 3687
Täuffelen 3689
Tafers 3691
Tamins 3693
Tannay 3695

Tartegnin 3697
Tavannes 3699
Tecknau 3701
Tegerfelden 3703
Tenero-Contra 3705
Tenniken 3707
Tentlingen 3709
Termen 3711
Terre di Pedemonte 3713
Teufen (AR) 3715
Teufenthal (AG) 3717
Teuffenthal (BE) 3719
Tévenon 3721
Thal 3723
Thalheim (AG) 3725
Thalheim an der Thur 3727
Thalwil 3729
Thayngen 3731
Therwil 3733
Thierachern 3735
Thörigen 3737
Thônex 3739
Thürnen 3741
Thun 3743
Thundorf 3745
Thunstetten 3747
Thurnen 3749
Thusis 3751
Titterten 3753
Tobel-Tägerschen 3755
Törbel 3757
Toffen 3759
Tolochenaz 3761
Torny 3763
Torricella-Taverne 3765
Trachselwald 3767
Tramelan 3769
Trasadingen 3771
Treiten 3773
Trélex 3775
Trey 3777
Treycovagnes 3779

Treytorrens (Payerne) 3781
Treyvaux 3783
Triengen 3785
Trient 3787
Trimbach 3789
Trimmis 3791
Trin 3793
Trogen 3795
Troinex 3797
Troistorrents 3799
Trub 3801
Trubschachen 3803
Trüllikon 3805
Trun 3807
Truttikon 3809
Tschappina 3811
Tschiertschen-Praden 3813
Tschugg 3815
Tübach 3817
Tuggen 3819
Tujetsch 3821
Turbenthal 3823
Turgi 3825
Turtmann-Unterems 3827
Twann-Tüscherz 3829
Udligenswil 3831
Ueberstorf 3833
Uebeschi 3835
Ueken 3837
Uerkheim 3839
Uesslingen-Buch 3841
Uetendorf 3843
Uetikon am See 3845
Uezwil 3847
Ufhusen 3849
Uitikon 3851
Ulmiz 3853
Unterägeri 3855
Unterbäch 3857
Untereggen 3859
Unterengstringen 3861
Unterentfelden 3863

Unteriberg 3865
Unterkulm 3867
Unterlangenegg 3869
Unterlunkhofen 3871
Unterramsern 3873
Unterschächen 3875
Unterseen 3877
Untersiggenthal 3879
Untervaz 3881
Urdorf 3883
Urmein 3885
Urnäsch 3887
Ursenbach 3889
Ursins 3891
Ursy 3893
Urtenen-Schönbühl 3895
Uster 3897
Uttigen 3899
Uttwil 3901
Utzenstorf 3903
Uznach 3905
Uzwil 3907
Vacallo 3909
Val de Bagnes 3911
Val Müstair 3913
Val Terbi 3915
Val-d'Illiez 3917
Val-de-Charmey 3919
Val-de-Ruz 3921
Val-de-Travers 3923
Valbirse 3925
Valbroye 3927
Valeyres-sous-Montagny 3929
Valeyres-sous-Rances 3931
Valeyres-sous-Ursins 3933
Vallon 3935
Vallorbe 3937
Vals 3939
Valsot 3941
Vandoeuvres 3943
Varen 3945
Vaulion 3947

Vaulruz 3949
Vaux-sur-Morges 3951
Vaz/Obervaz 3953
Vechigen 3955
Veltheim (AG) 3957
Vendlincourt 3959
Vernate 3961
Vernayaz 3963
Vernier 3965
Vérossaz 3967
Versoix 3969
Verzasca 3971
Vétroz 3973
Vevey 3975
Vex 3977
Veyrier 3979
Veysonnaz 3981
Veytaux 3983
Vezia 3985
Vich 3987
Vico Morcote 3989
Villars-Epeney 3991
Villars-le-Comte 3993
Villars-le-Terroir 3995
Villars-Sainte-Croix 3997
Villars-sous-Yens 3999
Villars-sur-Glâne 4001
Villarsel-sur-Marly 4003
Villarzel 4005
Villaz 4007
Villeneuve (VD) 4009
Villeret 4011
Villigen 4013
Villmergen 4015
Villnachern 4017
Villorsonnens 4019
Vilters-Wangs 4021
Vinelz 4023
Vinzel 4025
Vionnaz 4027
Visp 4029
Visperterminen 4031

Vitznau....4033
Volken....4035
Volketswil....4037
Vordemwald....4039
Vorderthal....4041
Vouvry....4043
Vuadens....4045
Vuarrens....4047
Vucherens....4049
Vufflens-la-Ville....4051
Vufflens-le-Château....4053
Vugelles-La Mothe....4055
Vuisternens-devant-Romont....4057
Vuiteboeuf....4059
Vulliens....4061
Vullierens....4063
Vully-les-Lacs....4065
Wachseldorn....4067
Wädenswil....4069
Wäldi....4071
Wängi....4073
Wagenhausen....4075
Wahlen....4077
Walchwil....4079
Wald (AR)....4081
Wald (BE)....4083
Wald (ZH)....4085
Waldenburg....4087
Waldkirch....4089
Waldstatt....4091
Walenstadt....4093
Walkringen....4095
Wallbach....4097
Wallisellen....4099
Walliswil bei Niederbipp....4101
Walliswil bei Wangen....4103
Walperswil....4105
Waltenschwil....4107
Walterswil (BE)....4109
Walterswil (SO)....4111
Walzenhausen....4113
Wangen (SZ)....4115

Wangen an der Aare 4117
Wangen bei Olten 4119
Wangen-Brüttisellen 4121
Wangenried 4123
Wartau 4125
Warth-Weiningen 4127
Wassen 4129
Wasterkingen 4131
Wattenwil 4133
Wattwil 4135
Wauwil 4137
Weesen 4139
Wegenstetten 4141
Weggis 4143
Weiach 4145
Weinfelden 4147
Weiningen (ZH) 4149
Weisslingen 4151
Welschenrohr-Gänsbrunnen 4153
Wengi 4155
Wenslingen 4157
Werthenstein 4159
Wettingen 4161
Wettswil am Albis 4163
Wetzikon (ZH) 4165
Wichtrach 4167
Widen 4169
Widnau 4171
Wiedlisbach 4173
Wiesendangen 4175
Wiggiswil 4177
Wigoltingen 4179
Wikon 4181
Wil (SG) 4183
Wil (ZH) 4185
Wila 4187
Wilchingen 4189
Wildberg 4191
Wilderswil 4193
Wildhaus-Alt St. Johann 4195
Wilen (TG) 4197
Wiler (Lötschen) 4199

Wiler bei Utzenstorf 4201
Wileroltigen 4203
Wiliberg 4205
Willadingen 4207
Willisau 4209
Wimmis 4211
Windisch 4213
Winkel 4215
Wintersingen 4217
Winterthur 4219
Winznau 4221
Wisen (SO) 4223
Wislikofen 4225
Wittenbach 4227
Witterswil 4229
Wittinsburg 4231
Wittnau 4233
Wölflinswil 4235
Wohlen (AG) 4237
Wohlen bei Bern 4239
Wohlenschwil 4241
Wolfenschiessen 4243
Wolfhalden 4245
Wolfwil 4247
Wolhusen 4249
Wollerau 4251
Worb 4253
Worben 4255
Wünnewil-Flamatt 4257
Würenlingen 4259
Würenlos 4261
Wuppenau 4263
Wynau 4265
Wynigen 4267
Wyssachen 4269
Yens 4271
Yverdon-les-Bains 4273
Yvonand 4275
Yvorne 4277
Zäziwil 4279
Zeglingen 4281
Zeihen 4283

Zeiningen 4285
Zell (LU) 4287
Zell (ZH) 4289
Zeneggen 4291
Zermatt 4293
Zernez 4295
Zetzwil 4297
Ziefen 4299
Zielebach 4301
Zihlschlacht-Sitterdorf 4303
Zillis-Reischen 4305
Zizers 4307
Zofingen 4309
Zollikofen 4311
Zollikon 4313
Zuchwil 4315
Zürich 4317
Zufikon 4319
Zug 4321
Zullwil 4323
Zumikon 4325
Zunzgen 4327
Zuoz 4329
Zuzgen 4331
Zuzwil (BE) 4333
Zuzwil (SG) 4335
Zweisimmen 4337
Zwieselberg 4339
Zwingen 4341
Zwischbergen 4343
Switzerland 4345

Schweizerische Eidgenossenschaft
Confédération suisse
Confederazione Svizzera
Confederaziun svizra

Eidgenössisches Departement des Innern EDI
Département fédéral de l'intérieur DFI
Bundesamt für Statistik BFS
Office fédéral de la statistique OFS



Aadorf

Population		
Residents	2019	9,047
Change in %	2010-2019	11.9
Population density per km²	2019	453.7
Age distribution in %		
0-19 years	2019	20.4
20-64 years	2019	60.4
65 years or over	2019	19.2
Foreign nationals in %	2019	15.8
Components of population change		
Crude marriage rate	2019	5.8
Crude divorce rate	2019	2.4
Crude birth rate	2019	11.7
Crude mortality rate	2019	6.5
Private households	2019	3,908
Size of households in persons	2019	2.29
Area		
Total surface area in km²	2016	19.9
Settlement and urban area in %	2004/09	18.1
Change in ha	1979/85-2004/09	61
Agricultural area in %	2004/09	53.4
Change in ha	1979/85-2004/09	-63
Wooded area in %	2004/09	28.0
Unproductive area in %	2004/09	0.5
Economy		
Employed total	2018	3,539
Primary sector	2018	118
Secondary sector	2018	1,462
Tertiary sector	2018	1,959
Business establishments total	2018	562
Primary sector	2018	48
Secondary sector	2018	103
Tertiary sector	2018	411
Construction and housing		
Dwelling vacancy rate	2020	3.11
New housing units per 1000 residents	2018	5.0
Social security		
Social assistance rate	2019	1.07

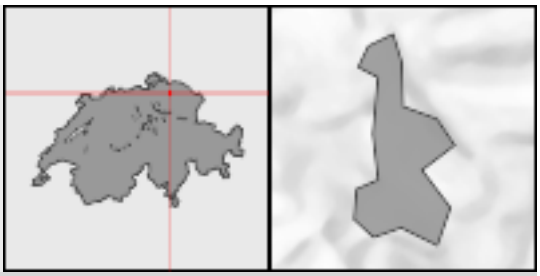

Aadorf

Voter shares of selected parties in % (National Council elections)		
FDP/PLR inclusive LP/PL-BS	2019	11.4
CVP	2019	15.5
SP	2019	10.7
SVP	2019	37.4
EVP/CSP	2019	3.4
GLP	2019	7.9
BDP	2019	2.1
PdA/Sol.	2019	0.0
GPS	2019	9.6
Small right-wing parties	2019	2.0

Aarau



Population		
Residents	2019	21,773
Change in %	2010-2019	11.7
Population density per km²	2019	1,764.4
Age distribution in %		
0-19 years	2019	17.4
20-64 years	2019	64.4
65 years or over	2019	18.2
Foreign nationals in %	2019	20.9
Components of population change		
Crude marriage rate	2019	5.9
Crude divorce rate	2019	2.3
Crude birth rate	2019	11.2
Crude mortality rate	2019	8.9
Private households	2019	10,591
Size of households in persons	2019	2.01
Area		
Total surface area in km²	2016	12.3
Settlement and urban area in %	2004/09	49.2
Change in ha	1979/85-2004/09	44
Agricultural area in %	2004/09	11.4
Change in ha	1979/85-2004/09	-37
Wooded area in %	2004/09	32.3
Unproductive area in %	2004/09	7.1
Economy		
Employed total	2018	34,888
Primary sector	2018	29
Secondary sector	2018	3,213
Tertiary sector	2018	31,646
Business establishments total	2018	2,648
Primary sector	2018	10
Secondary sector	2018	170
Tertiary sector	2018	2,468
Construction and housing		
Dwelling vacancy rate	2020	1.01
New housing units per 1000 residents	2018	22.0
Social security		
Social assistance rate	2019	3.58

Aarau



Voter shares of selected parties in % (National Council elections)		
FDP/PLR inclusive LP/PL-BS	2019	16.7
CVP	2019	5.7
SP	2019	26.4
SVP	2019	16.3
EVP/CSP	2019	3.6
GLP	2019	10.9
BDP	2019	2.5
PdA/Sol.	2019	0.0
GPS	2019	14.7
Small right-wing parties	2019	0.6

Aarberg

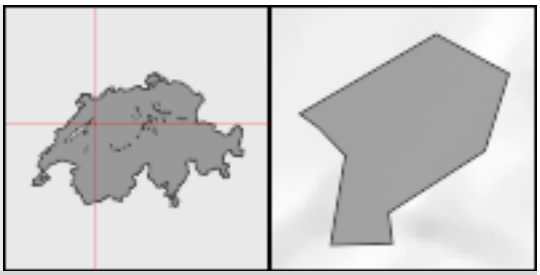

Population		
Residents	2019	4,632
Change in %	2010-2019	13.3
Population density per km²	2019	584.1
Age distribution in %		
0-19 years	2019	19.6
20-64 years	2019	59.0
65 years or over	2019	21.3
Foreign nationals in %	2019	12.9
Components of population change		
Crude marriage rate	2019	4.8
Crude divorce rate	2019	1.9
Crude birth rate	2019	9.9
Crude mortality rate	2019	8.2
Private households	2019	2,146
Size of households in persons	2019	2.13
Area		
Total surface area in km²	2016	7.9
Settlement and urban area in %	2004/09	23.4
Change in ha	1979/85-2004/09	16
Agricultural area in %	2004/09	44.2
Change in ha	1979/85-2004/09	-25
Wooded area in %	2004/09	29.7
Unproductive area in %	2004/09	2.6
Economy		
Employed total	2018	2,876
Primary sector	2018	119
Secondary sector	2018	799
Tertiary sector	2018	1,958
Business establishments total	2018	352
Primary sector	2018	18
Secondary sector	2018	60
Tertiary sector	2018	274
Construction and housing		
Dwelling vacancy rate	2020	0.65
New housing units per 1000 residents	2018	3.5
Social security		
Social assistance rate	2019	2.74

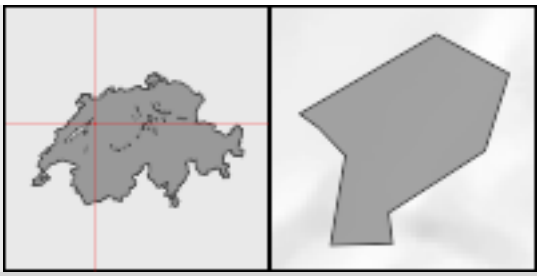

Aarberg

Voter shares of selected parties in % (National Council elections)		
FDP/PLR inclusive LP/PL-BS	2019	9.9
CVP	2019	1.0
SP	2019	14.8
SVP	2019	33.7
EVP/CSP	2019	3.8
GLP	2019	9.8
BDP	2019	12.2
PdA/Sol.	2019	0.3
GPS	2019	10.3
Small right-wing parties	2019	1.8

Aarburg

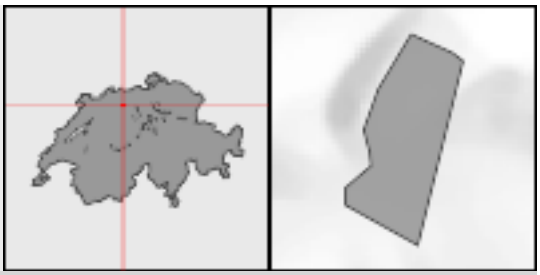

Population		
Residents	2019	8,376
Change in %	2010-2019	19.7
Population density per km²	2019	1,899.3
Age distribution in %		
0-19 years	2019	20.5
20-64 years	2019	65.2
65 years or over	2019	14.3
Foreign nationals in %	2019	44.1
Components of population change		
Crude marriage rate	2019	4.7
Crude divorce rate	2019	3.5
Crude birth rate	2019	10.6
Crude mortality rate	2019	6.2
Private households	2019	3,735
Size of households in persons	2019	2.21
Area		
Total surface area in km²	2016	4.4
Settlement and urban area in %	2004/09	45.7
Change in ha	1979/85-2004/09	36
Agricultural area in %	2004/09	19.3
Change in ha	1979/85-2004/09	-37
Wooded area in %	2004/09	31.1
Unproductive area in %	2004/09	3.9
Economy		
Employed total	2018	3,466
Primary sector	2018	15
Secondary sector	2018	1,095
Tertiary sector	2018	2,356
Business establishments total	2018	409
Primary sector	2018	7
Secondary sector	2018	62
Tertiary sector	2018	340
Construction and housing		
Dwelling vacancy rate	2020	4.81
New housing units per 1000 residents	2018	2.6
Social security		
Social assistance rate	2019	4.92

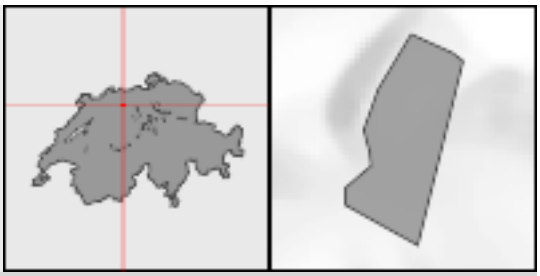

Aarburg

Voter shares of selected parties in % (National Council elections)		
FDP/PLR inclusive LP/PL-BS	2019	11.3
CVP	2019	5.9
SP	2019	21.0
SVP	2019	34.9
EVP/CSP	2019	3.1
GLP	2019	6.4
BDP	2019	2.6
PdA/Sol.	2019	0.0
GPS	2019	10.5
Small right-wing parties	2019	1.7

Aarwangen



Population		
Residents	2019	4,620
Change in %	2010-2019	10.5
Population density per km²	2019	466.7
Age distribution in %		
0-19 years	2019	20.5
20-64 years	2019	60.1
65 years or over	2019	19.3
Foreign nationals in %	2019	15.9
Components of population change		
Crude marriage rate	2019	5.0
Crude divorce rate	2019	1.7
Crude birth rate	2019	11.3
Crude mortality rate	2019	6.5
Private households	2019	1,962
Size of households in persons	2019	2.30
Area		
Total surface area in km²	2016	9.9
Settlement and urban area in %	2004/09	15.0
Change in ha	1979/85-2004/09	30
Agricultural area in %	2004/09	45.8
Change in ha	1979/85-2004/09	-18
Wooded area in %	2004/09	36.0
Unproductive area in %	2004/09	3.2
Economy		
Employed total	2018	1,593
Primary sector	2018	75
Secondary sector	2018	570
Tertiary sector	2018	948
Business establishments total	2018	255
Primary sector	2018	24
Secondary sector	2018	46
Tertiary sector	2018	185
Construction and housing		
Dwelling vacancy rate	2020	7.60
New housing units per 1000 residents	2018	20.2
Social security		
Social assistance rate	2019	3.92



Aarwangen

Voter shares of selected parties in % (National Council elections)		
FDP/PLR inclusive LP/PL-BS	2019	11.6
CVP	2019	1.3
SP	2019	13.3
SVP	2019	38.6
EVP/CSP	2019	2.6
GLP	2019	9.1
BDP	2019	8.7
PdA/Sol.	2019	0.1
GPS	2019	9.0
Small right-wing parties	2019	2.0

Abtwil

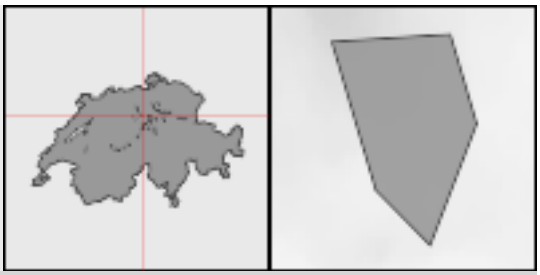

Population		
Residents	2019	964
Change in %	2010-2019	5.8
Population density per km²	2019	232.3
Age distribution in %		
0-19 years	2019	24.1
20-64 years	2019	64.6
65 years or over	2019	11.3
Foreign nationals in %	2019	12.7
Components of population change		
Crude marriage rate	2019	2.1
Crude divorce rate	2019	2.1
Crude birth rate	2019	5.1
Crude mortality rate	2019	3.1
Private households	2019	377
Size of households in persons	2019	2.54
Area		
Total surface area in km²	2016	4.2
Settlement and urban area in %	2004/09	8.2
Change in ha	1979/85-2004/09	7
Agricultural area in %	2004/09	69.6
Change in ha	1979/85-2004/09	-9
Wooded area in %	2004/09	22.2
Unproductive area in %	2004/09	0.0
Economy		
Employed total	2018	174
Primary sector	2018	48
Secondary sector	2018	52
Tertiary sector	2018	74
Business establishments total	2018	66
Primary sector	2018	17
Secondary sector	2018	13
Tertiary sector	2018	36
Construction and housing		
Dwelling vacancy rate	2020	3.13
New housing units per 1000 residents	2018	0.0
Social security		
Social assistance rate	2019	X

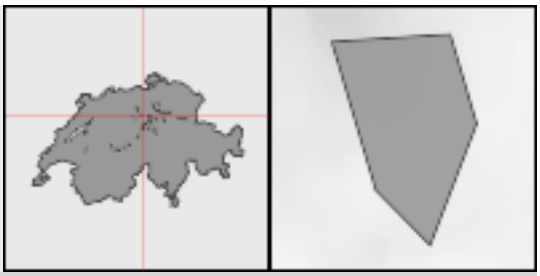

Abtwil

Voter shares of selected parties in % (National Council elections)		
FDP/PLR inclusive LP/PL-BS	2019	8.4
CVP	2019	16.6
SP	2019	8.1
SVP	2019	44.3
EVP/CSP	2019	1.1
GLP	2019	10.3
BDP	2019	3.8
PdA/Sol.	2019	0.0
GPS	2019	6.2
Small right-wing parties	2019	0.2

Aclens

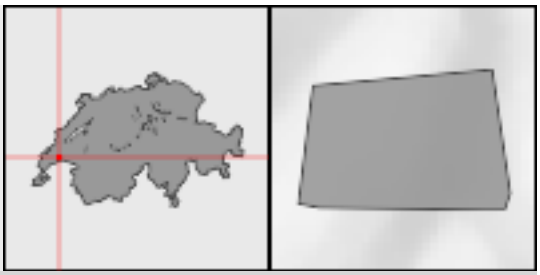

Population		
Residents	2019	539
Change in %	2010-2019	16.2
Population density per km²	2019	138.2
Age distribution in %		
0-19 years	2019	22.8
20-64 years	2019	63.3
65 years or over	2019	13.9
Foreign nationals in %	2019	24.3
Components of population change		
Crude marriage rate	2019	5.6
Crude divorce rate	2019	3.7
Crude birth rate	2019	7.4
Crude mortality rate	2019	1.9
Private households	2019	217
Size of households in persons	2019	2.48
Area		
Total surface area in km²	2016	3.9
Settlement and urban area in %	2004/09	16.9
Change in ha	1979/85-2004/09	27
Agricultural area in %	2004/09	68.5
Change in ha	1979/85-2004/09	-20
Wooded area in %	2004/09	13.8
Unproductive area in %	2004/09	0.8
Economy		
Employed total	2018	1,690
Primary sector	2018	19
Secondary sector	2018	432
Tertiary sector	2018	1,239
Business establishments total	2018	103
Primary sector	2018	7
Secondary sector	2018	38
Tertiary sector	2018	58
Construction and housing		
Dwelling vacancy rate	2020	6.67
New housing units per 1000 residents	2018	0.0
Social security		
Social assistance rate	2019	X

Aclens

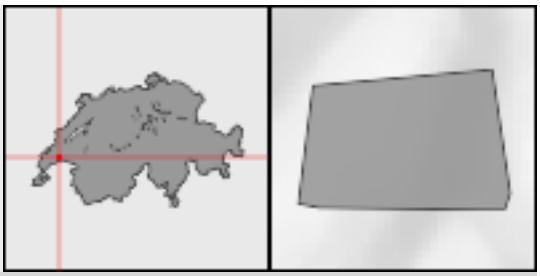

Voter shares of selected parties in % (National Council elections)		
FDP/PLR inclusive LP/PL-BS	2019	23.5
CVP	2019	0.4
SP	2019	21.4
SVP	2019	22.0
EVP/CSP	2019	0.3
GLP	2019	9.5
BDP	2019	0.2
PdA/Sol.	2019	4.3
GPS	2019	16.2
Small right-wing parties	2019	0.7

Acquarossa



Population		
Residents	2019	1,813
Change in %	2010-2019	-1.5
Population density per km²	2019	29.3
Age distribution in %		
0-19 years	2019	16.7
20-64 years	2019	57.0
65 years or over	2019	26.3
Foreign nationals in %	2019	12.1
Components of population change		
Crude marriage rate	2019	2.8
Crude divorce rate	2019	4.4
Crude birth rate	2019	7.2
Crude mortality rate	2019	11.0
Private households	2019	840
Size of households in persons	2019	2.11
Area		
Total surface area in km²	2016	61.8
Settlement and urban area in %	2004/09	3.5
Change in ha	1979/85-2004/09	35
Agricultural area in %	2004/09	21.3
Change in ha	1979/85-2004/09	-129
Wooded area in %	2004/09	56.1
Unproductive area in %	2004/09	19.1
Economy		
Employed total	2018	838
Primary sector	2018	94
Secondary sector	2018	149
Tertiary sector	2018	595
Business establishments total	2018	202
Primary sector	2018	38
Secondary sector	2018	37
Tertiary sector	2018	127
Construction and housing		
Dwelling vacancy rate	2020	0.36
New housing units per 1000 residents	2018	3.2
Social security		
Social assistance rate	2019	1.88

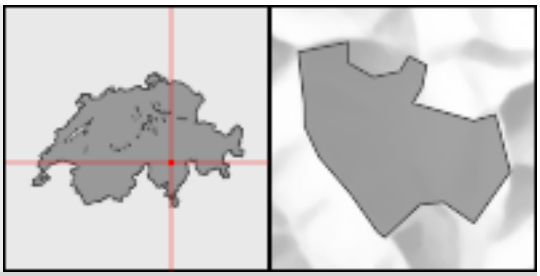

Acquarossa

Voter shares of selected parties in % (National Council elections)		
FDP/PLR inclusive LP/PL-BS	2019	15.6
CVP	2019	28.0
SP	2019	13.7
SVP	2019	9.9
EVP/CSP	2019	0.0
GLP	2019	0.6
BDP	2019	0.0
PdA/Sol.	2019	0.4
GPS	2019	10.3
Small right-wing parties	2019	18.5

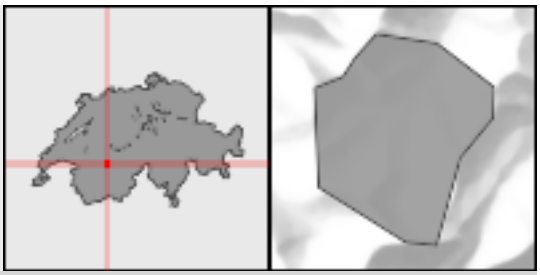

Adelboden

Population		
Residents	2019	3,352
Change in %	2010-2019	-5.9
Population density per km²	2019	38.3
Age distribution in %		
0-19 years	2019	19.9
20-64 years	2019	58.2
65 years or over	2019	21.9
Foreign nationals in %	2019	7.8
Components of population change		
Crude marriage rate	2019	4.2
Crude divorce rate	2019	1.5
Crude birth rate	2019	10.7
Crude mortality rate	2019	12.2
Private households	2019	1,471
Size of households in persons	2019	2.24
Area		
Total surface area in km²	2016	87.6
Settlement and urban area in %	2004/09	2.5
Change in ha	1979/85-2004/09	60
Agricultural area in %	2004/09	41.5
Change in ha	1979/85-2004/09	-101
Wooded area in %	2004/09	18.3
Unproductive area in %	2004/09	37.7
Economy		
Employed total	2018	2,493
Primary sector	2018	365
Secondary sector	2018	566
Tertiary sector	2018	1,562
Business establishments total	2018	401
Primary sector	2018	120
Secondary sector	2018	70
Tertiary sector	2018	211
Construction and housing		
Dwelling vacancy rate	2020	0.70
New housing units per 1000 residents	2018	13.1
Social security		
Social assistance rate	2019	0.41

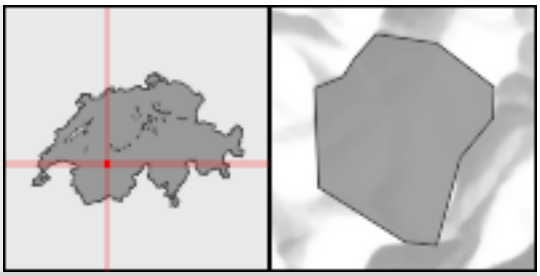

Adelboden

Voter shares of selected parties in % (National Council elections)		
FDP/PLR inclusive LP/PL-BS	2019	4.2
CVP	2019	0.4
SP	2019	5.2
SVP	2019	44.8
EVP/CSP	2019	5.3
GLP	2019	7.4
BDP	2019	4.8
PdA/Sol.	2019	0.2
GPS	2019	2.8
Small right-wing parties	2019	22.2

Adligenswil

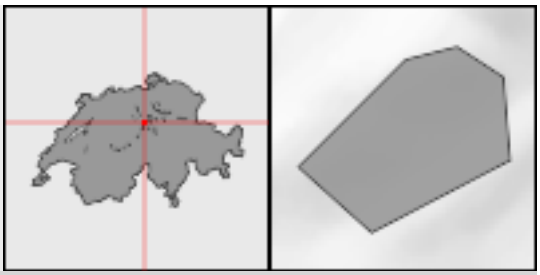

Population		
Residents	2019	5,460
Change in %	2010-2019	-0.6
Population density per km²	2019	781.1
Age distribution in %		
0-19 years	2019	21.7
20-64 years	2019	55.1
65 years or over	2019	23.3
Foreign nationals in %	2019	11.0
Components of population change		
Crude marriage rate	2019	2.9
Crude divorce rate	2019	1.7
Crude birth rate	2019	8.3
Crude mortality rate	2019	6.1
Private households	2019	2,254
Size of households in persons	2019	2.41
Area		
Total surface area in km²	2016	7.0
Settlement and urban area in %	2004/09	23.5
Change in ha	1979/85-2004/09	64
Agricultural area in %	2004/09	50.9
Change in ha	1979/85-2004/09	-69
Wooded area in %	2004/09	23.6
Unproductive area in %	2004/09	2.0
Economy		
Employed total	2018	1,559
Primary sector	2018	64
Secondary sector	2018	321
Tertiary sector	2018	1,174
Business establishments total	2018	342
Primary sector	2018	22
Secondary sector	2018	42
Tertiary sector	2018	278
Construction and housing		
Dwelling vacancy rate	2020	0.29
New housing units per 1000 residents	2018	10.5
Social security		
Social assistance rate	2019	0.61

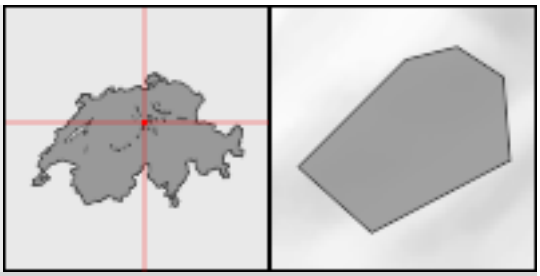

Adligenswil

Voter shares of selected parties in % (National Council elections)		
FDP/PLR inclusive LP/PL-BS	2019	16.7
CVP	2019	16.7
SP	2019	16.8
SVP	2019	23.6
EVP/CSP	2019	0.8
GLP	2019	10.4
BDP	2019	0.0
PdA/Sol.	2019	0.0
GPS	2019	14.6
Small right-wing parties	2019	0.0

Adlikon



Population		
Residents	2019	698
Change in %	2010-2019	21.0
Population density per km²	2019	106.1
Age distribution in %		
0-19 years	2019	21.2
20-64 years	2019	60.0
65 years or over	2019	18.8
Foreign nationals in %	2019	10.6
Components of population change		
Crude marriage rate	2019	7.1
Crude divorce rate	2019	2.8
Crude birth rate	2019	10.0
Crude mortality rate	2019	2.8
Private households	2019	274
Size of households in persons	2019	2.49
Area		
Total surface area in km²	2016	6.6
Settlement and urban area in %	2004/09	10.9
Change in ha	1979/85-2004/09	10
Agricultural area in %	2004/09	63.9
Change in ha	1979/85-2004/09	-12
Wooded area in %	2004/09	22.7
Unproductive area in %	2004/09	2.6
Economy		
Employed total	2018	149
Primary sector	2018	49
Secondary sector	2018	24
Tertiary sector	2018	76
Business establishments total	2018	65
Primary sector	2018	22
Secondary sector	2018	6
Tertiary sector	2018	37
Construction and housing		
Dwelling vacancy rate	2020	0.34
New housing units per 1000 residents	2018	21.1
Social security		
Social assistance rate	2019	X

Adlikon

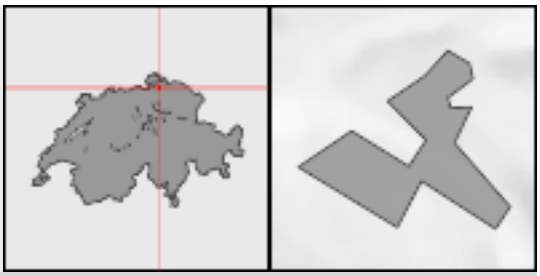

Voter shares of selected parties in % (National Council elections)		
FDP/PLR inclusive LP/PL-BS	2019	9.4
CVP	2019	1.3
SP	2019	6.1
SVP	2019	56.5
EVP/CSP	2019	6.7
GLP	2019	6.4
BDP	2019	3.9
PdA/Sol.	2019	0.0
GPS	2019	6.8
Small right-wing parties	2019	2.9

Adliswil

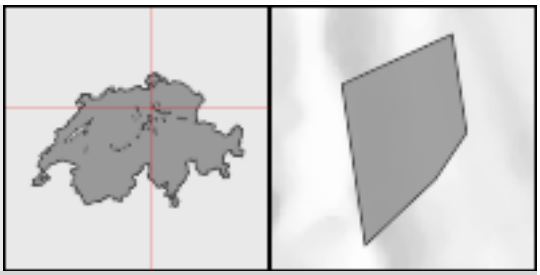

Population		
Residents	2019	18,944
Change in %	2010-2019	14.8
Population density per km²	2019	2,438.1
Age distribution in %		
0-19 years	2019	20.1
20-64 years	2019	61.1
65 years or over	2019	18.8
Foreign nationals in %	2019	37.8
Components of population change		
Crude marriage rate	2019	4.6
Crude divorce rate	2019	2.0
Crude birth rate	2019	12.4
Crude mortality rate	2019	8.6
Private households	2019	8,759
Size of households in persons	2019	2.14
Area		
Total surface area in km²	2016	7.8
Settlement and urban area in %	2004/09	46.0
Change in ha	1979/85-2004/09	44
Agricultural area in %	2004/09	21.0
Change in ha	1979/85-2004/09	-44
Wooded area in %	2004/09	31.0
Unproductive area in %	2004/09	2.1
Economy		
Employed total	2018	7,507
Primary sector	2018	17
Secondary sector	2018	726
Tertiary sector	2018	6,764
Business establishments total	2018	1,019
Primary sector	2018	X
Secondary sector	2018	114
Tertiary sector	2018	901
Construction and housing		
Dwelling vacancy rate	2020	0.87
New housing units per 1000 residents	2018	0.9
Social security		
Social assistance rate	2019	3.21

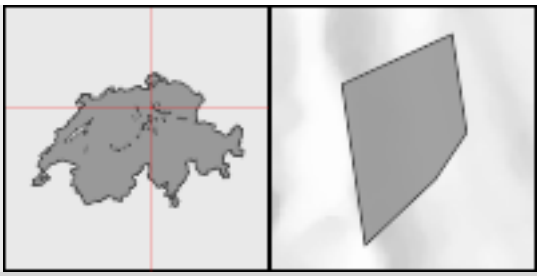

Adliswil

Voter shares of selected parties in % (National Council elections)		
FDP/PLR inclusive LP/PL-BS	2019	14.4
CVP	2019	9.0
SP	2019	17.6
SVP	2019	28.5
EVP/CSP	2019	3.1
GLP	2019	11.2
BDP	2019	2.0
PdA/Sol.	2019	0.2
GPS	2019	11.1
Small right-wing parties	2019	0.8

Aedermannsdorf

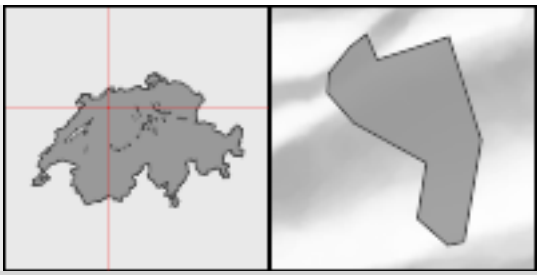

Population		
Residents	2019	579
Change in %	2010-2019	3.0
Population density per km²	2019	44.8
Age distribution in %		
0-19 years	2019	20.4
20-64 years	2019	58.5
65 years or over	2019	21.1
Foreign nationals in %	2019	5.0
Components of population change		
Crude marriage rate	2019	1.7
Crude divorce rate	2019	0.0
Crude birth rate	2019	5.2
Crude mortality rate	2019	5.2
Private households	2019	236
Size of households in persons	2019	2.42
Area		
Total surface area in km²	2016	12.9
Settlement and urban area in %	2004/09	3.6
Change in ha	1979/85-2004/09	12
Agricultural area in %	2004/09	49.4
Change in ha	1979/85-2004/09	-10
Wooded area in %	2004/09	46.7
Unproductive area in %	2004/09	0.3
Economy		
Employed total	2018	177
Primary sector	2018	41
Secondary sector	2018	42
Tertiary sector	2018	94
Business establishments total	2018	55
Primary sector	2018	19
Secondary sector	2018	7
Tertiary sector	2018	29
Construction and housing		
Dwelling vacancy rate	2020	0.75
New housing units per 1000 residents	2018	5.2
Social security		
Social assistance rate	2019	1.05

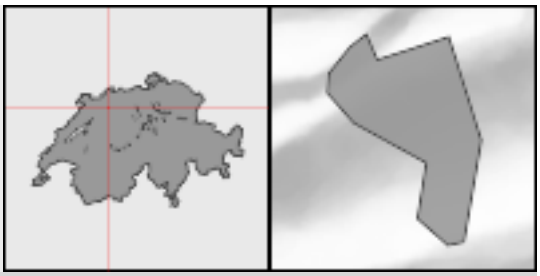

Aedermannsdorf

Voter shares of selected parties in % (National Council elections)

FDP/PLR inclusive LP/PL-BS	2019	17.5
CVP	2019	39.7
SP	2019	7.7
SVP	2019	26.3
EVP/CSP	2019	0.2
GLP	2019	1.8
BDP	2019	1.8
PdA/Sol.	2019	0.0
GPS	2019	4.3
Small right-wing parties	2019	0.6

Aefligen

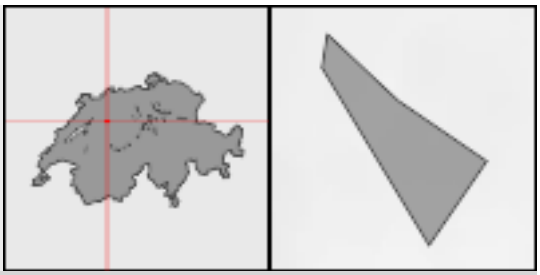

Population		
Residents	2019	1,096
Change in %	2010-2019	9.1
Population density per km²	2019	537.3
Age distribution in %		
0-19 years	2019	19.6
20-64 years	2019	60.7
65 years or over	2019	19.7
Foreign nationals in %	2019	8.4
Components of population change		
Crude marriage rate	2019	4.6
Crude divorce rate	2019	4.6
Crude birth rate	2019	5.5
Crude mortality rate	2019	7.3
Private households	2019	492
Size of households in persons	2019	2.21
Area		
Total surface area in km²	2016	2.0
Settlement and urban area in %	2004/09	22.3
Change in ha	1979/85-2004/09	8
Agricultural area in %	2004/09	69.4
Change in ha	1979/85-2004/09	-9
Wooded area in %	2004/09	3.9
Unproductive area in %	2004/09	4.4
Economy		
Employed total	2018	255
Primary sector	2018	27
Secondary sector	2018	106
Tertiary sector	2018	122
Business establishments total	2018	73
Primary sector	2018	11
Secondary sector	2018	17
Tertiary sector	2018	45
Construction and housing		
Dwelling vacancy rate	2020	4.94
New housing units per 1000 residents	2018	5.5
Social security		
Social assistance rate	2019	2.75

Aefligen

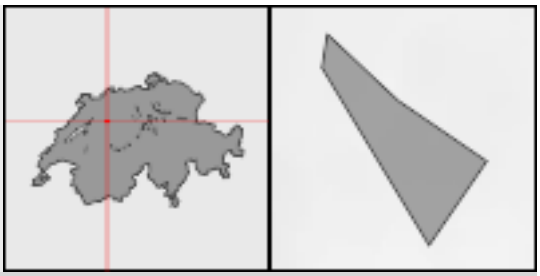

Voter shares of selected parties in % (National Council elections)		
FDP/PLR inclusive LP/PL-BS	2019	4.3
CVP	2019	0.8
SP	2019	12.0
SVP	2019	45.2
EVP/CSP	2019	6.5
GLP	2019	6.7
BDP	2019	11.7
PdA/Sol.	2019	0.1
GPS	2019	5.4
Small right-wing parties	2019	3.4

Aegerten

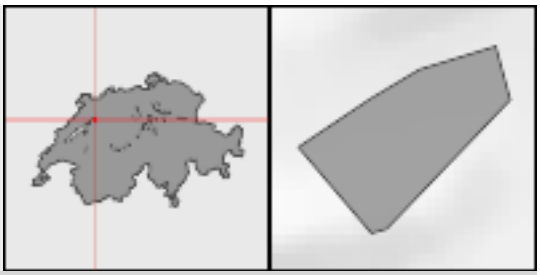

Population		
Residents	2019	2,180
Change in %	2010-2019	26.0
Population density per km²	2019	1,009.3
Age distribution in %		
0-19 years	2019	19.4
20-64 years	2019	57.7
65 years or over	2019	22.9
Foreign nationals in %	2019	17.9
Components of population change		
Crude marriage rate	2019	3.2
Crude divorce rate	2019	2.3
Crude birth rate	2019	4.6
Crude mortality rate	2019	11.1
Private households	2019	1,004
Size of households in persons	2019	2.15
Area		
Total surface area in km²	2016	2.2
Settlement and urban area in %	2004/09	28.7
Change in ha	1979/85-2004/09	14
Agricultural area in %	2004/09	37.5
Change in ha	1979/85-2004/09	-13
Wooded area in %	2004/09	27.8
Unproductive area in %	2004/09	6.0
Economy		
Employed total	2018	395
Primary sector	2018	7
Secondary sector	2018	131
Tertiary sector	2018	257
Business establishments total	2018	X
Primary sector	2018	X
Secondary sector	2018	21
Tertiary sector	2018	64
Construction and housing		
Dwelling vacancy rate	2020	2.94
New housing units per 1000 residents	2018	63.4
Social security		
Social assistance rate	2019	4.03

Aegerten

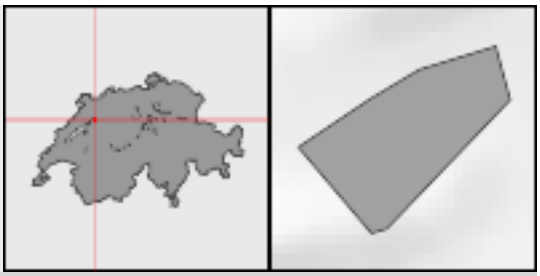

Voter shares of selected parties in % (National Council elections)		
FDP/PLR inclusive LP/PL-BS	2019	9.2
CVP	2019	1.0
SP	2019	20.8
SVP	2019	32.5
EVP/CSP	2019	3.4
GLP	2019	6.9
BDP	2019	11.8
PdA/Sol.	2019	0.1
GPS	2019	8.7
Small right-wing parties	2019	1.0

Aesch (BL)

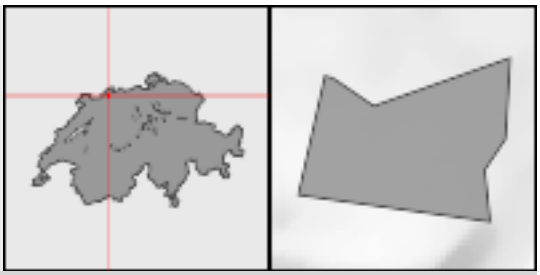

Population		
Residents	2019	10,356
Change in %	2010-2019	1.3
Population density per km²	2019	1,399.5
Age distribution in %		
0-19 years	2019	18.3
20-64 years	2019	58.5
65 years or over	2019	23.2
Foreign nationals in %	2019	25.3
Components of population change		
Crude marriage rate	2019	5.9
Crude divorce rate	2019	2.0
Crude birth rate	2019	6.9
Crude mortality rate	2019	7.9
Private households	2019	4,653
Size of households in persons	2019	2.20
Area		
Total surface area in km²	2016	7.4
Settlement and urban area in %	2004/09	35.8
Change in ha	1979/85-2004/09	36
Agricultural area in %	2004/09	47.0
Change in ha	1979/85-2004/09	-39
Wooded area in %	2004/09	16.4
Unproductive area in %	2004/09	0.8
Economy		
Employed total	2018	5,724
Primary sector	2018	96
Secondary sector	2018	2,504
Tertiary sector	2018	3,124
Business establishments total	2018	637
Primary sector	2018	14
Secondary sector	2018	129
Tertiary sector	2018	494
Construction and housing		
Dwelling vacancy rate	2020	1.42
New housing units per 1000 residents	2018	6.8
Social security		
Social assistance rate	2019	1.17

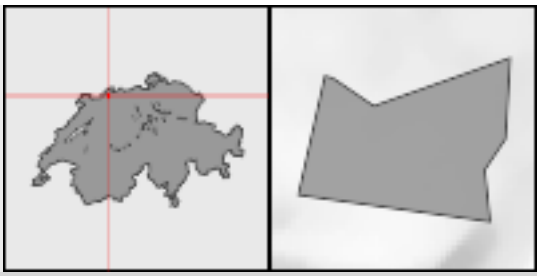

Aesch (BL)

Voter shares of selected parties in % (National Council elections)		
FDP/PLR inclusive LP/PL-BS	2019	17.7
CVP	2019	12.9
SP	2019	21.7
SVP	2019	25.2
EVP/CSP	2019	1.6
GLP	2019	4.1
BDP	2019	1.6
PdA/Sol.	2019	0.0
GPS	2019	15.2
Small right-wing parties	2019	0.0

Aesch (LU)



Population		
Residents	2019	1,259
Change in %	2010-2019	29.8
Population density per km²	2019	273.1
Age distribution in %		
0-19 years	2019	18.5
20-64 years	2019	63.0
65 years or over	2019	18.5
Foreign nationals in %	2019	12.7
Components of population change		
Crude marriage rate	2019	5.6
Crude divorce rate	2019	1.6
Crude birth rate	2019	7.2
Crude mortality rate	2019	6.4
Private households	2019	547
Size of households in persons	2019	2.26
Area		
Total surface area in km²	2016	4.6
Settlement and urban area in %	2004/09	11.4
Change in ha	1979/85-2004/09	15
Agricultural area in %	2004/09	66.2
Change in ha	1979/85-2004/09	-15
Wooded area in %	2004/09	18.9
Unproductive area in %	2004/09	3.4
Economy		
Employed total	2018	526
Primary sector	2018	75
Secondary sector	2018	252
Tertiary sector	2018	199
Business establishments total	2018	132
Primary sector	2018	27
Secondary sector	2018	27
Tertiary sector	2018	78
Construction and housing		
Dwelling vacancy rate	2020	0.76
New housing units per 1000 residents	2018	5.0
Social security		
Social assistance rate	2019	1.04

Aesch (LU)



Voter shares of selected parties in % (National Council elections)		
FDP/PLR inclusive LP/PL-BS	2019	13.8
CVP	2019	30.2
SP	2019	4.6
SVP	2019	35.6
EVP/CSP	2019	2.3
GLP	2019	3.4
BDP	2019	0.0
PdA/Sol.	2019	0.0
GPS	2019	9.0
Small right-wing parties	2019	0.4

Aesch (ZH)

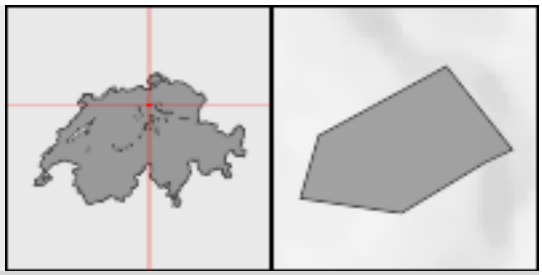

Population		
Residents	2019	1,669
Change in %	2010-2019	61.4
Population density per km²	2019	318.5
Age distribution in %		
0-19 years	2019	21.6
20-64 years	2019	61.1
65 years or over	2019	17.3
Foreign nationals in %	2019	20.0
Components of population change		
Crude marriage rate	2019	5.6
Crude divorce rate	2019	3.1
Crude birth rate	2019	9.9
Crude mortality rate	2019	6.8
Private households	2019	717
Size of households in persons	2019	2.31
Area		
Total surface area in km²	2016	5.2
Settlement and urban area in %	2004/09	9.2
Change in ha	1979/85-2004/09	9
Agricultural area in %	2004/09	57.4
Change in ha	1979/85-2004/09	-10
Wooded area in %	2004/09	33.2
Unproductive area in %	2004/09	0.2
Economy		
Employed total	2018	342
Primary sector	2018	40
Secondary sector	2018	57
Tertiary sector	2018	245
Business establishments total	2018	85
Primary sector	2018	15
Secondary sector	2018	11
Tertiary sector	2018	59
Construction and housing		
Dwelling vacancy rate	2020	1.99
New housing units per 1000 residents	2018	30.4
Social security		
Social assistance rate	2019	X

Aesch (ZH)

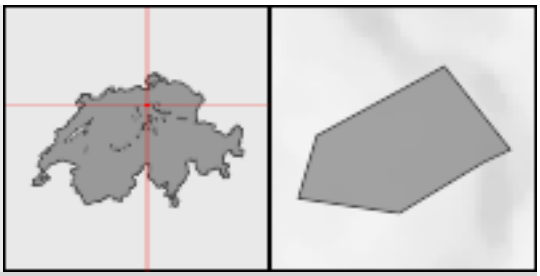

Voter shares of selected parties in % (National Council elections)		
FDP/PLR inclusive LP/PL-BS	2019	19.4
CVP	2019	7.1
SP	2019	9.1
SVP	2019	35.5
EVP/CSP	2019	1.2
GLP	2019	13.3
BDP	2019	2.0
PdA/Sol.	2019	0.0
GPS	2019	7.5
Small right-wing parties	2019	1.2

Aeschi (SO)

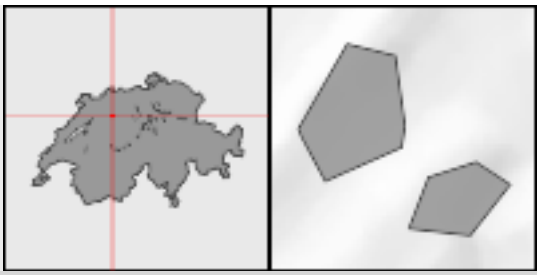

Population		
Residents	2019	1,257
Change in %	2010-2019	8.0
Population density per km²	2019	229.4
Age distribution in %		
0-19 years	2019	16.1
20-64 years	2019	63.5
65 years or over	2019	20.4
Foreign nationals in %	2019	8.0
Components of population change		
Crude marriage rate	2019	5.7
Crude divorce rate	2019	0.8
Crude birth rate	2019	14.6
Crude mortality rate	2019	6.5
Private households	2019	570
Size of households in persons	2019	2.19
Area		
Total surface area in km²	2016	5.5
Settlement and urban area in %	2004/09	12.0
Change in ha	1979/85-2004/09	19
Agricultural area in %	2004/09	64.1
Change in ha	1979/85-2004/09	-18
Wooded area in %	2004/09	20.0
Unproductive area in %	2004/09	3.9
Economy		
Employed total	2018	230
Primary sector	2018	50
Secondary sector	2018	59
Tertiary sector	2018	121
Business establishments total	2018	70
Primary sector	2018	16
Secondary sector	2018	17
Tertiary sector	2018	37
Construction and housing		
Dwelling vacancy rate	2020	2.39
New housing units per 1000 residents	2018	0.8
Social security		
Social assistance rate	2019	2.72

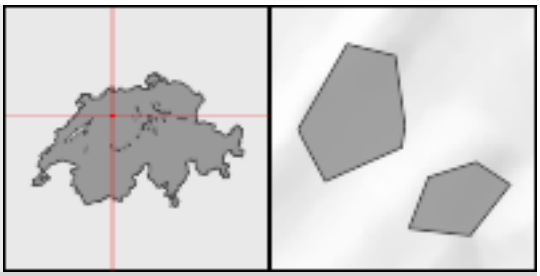

Aeschi (SO)

Voter shares of selected parties in % (National Council elections)		
FDP/PLR inclusive LP/PL-BS	2019	14.2
CVP	2019	17.4
SP	2019	17.2
SVP	2019	28.5
EVP/CSP	2019	0.3
GLP	2019	9.0
BDP	2019	1.8
PdA/Sol.	2019	0.0
GPS	2019	9.4
Small right-wing parties	2019	1.3

Aeschi bei Spiez



Population		
Residents	2019	2,244
Change in %	2010-2019	8.9
Population density per km²	2019	72.4
Age distribution in %		
0-19 years	2019	20.2
20-64 years	2019	58.3
65 years or over	2019	21.5
Foreign nationals in %	2019	5.9
Components of population change		
Crude marriage rate	2019	4.9
Crude divorce rate	2019	0.9
Crude birth rate	2019	7.6
Crude mortality rate	2019	7.2
Private households	2019	1,008
Size of households in persons	2019	2.19
Area		
Total surface area in km²	2016	31.0
Settlement and urban area in %	2004/09	5.1
Change in ha	1979/85-2004/09	30
Agricultural area in %	2004/09	46.4
Change in ha	1979/85-2004/09	-40
Wooded area in %	2004/09	27.4
Unproductive area in %	2004/09	21.1
Economy		
Employed total	2018	997
Primary sector	2018	164
Secondary sector	2018	150
Tertiary sector	2018	683
Business establishments total	2018	227
Primary sector	2018	65
Secondary sector	2018	33
Tertiary sector	2018	129
Construction and housing		
Dwelling vacancy rate	2020	0.87
New housing units per 1000 residents	2018	2.6
Social security		
Social assistance rate	2019	0.95



Aeschi bei Spiez

Voter shares of selected parties in % (National Council elections)

FDP/PLR inclusive LP/PL-BS	2019	4.5
CVP	2019	0.6
SP	2019	7.1
SVP	2019	44.2
EVP/CSP	2019	8.5
GLP	2019	9.3
BDP	2019	6.8
PdA/Sol.	2019	0.3
GPS	2019	7.8
Small right-wing parties	2019	6.0

Aeugst am Albis

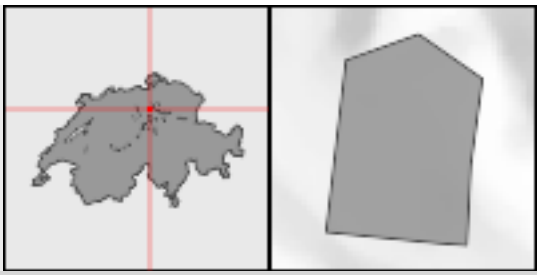

Population		
Residents	2019	1,981
Change in %	2010-2019	8.6
Population density per km²	2019	250.4
Age distribution in %		
0-19 years	2019	19.8
20-64 years	2019	62.2
65 years or over	2019	18.0
Foreign nationals in %	2019	14.2
Components of population change		
Crude marriage rate	2019	7.1
Crude divorce rate	2019	2.0
Crude birth rate	2019	9.1
Crude mortality rate	2019	6.6
Private households	2019	848
Size of households in persons	2019	2.32
Area		
Total surface area in km²	2016	7.9
Settlement and urban area in %	2004/09	12.7
Change in ha	1979/85-2004/09	21
Agricultural area in %	2004/09	51.1
Change in ha	1979/85-2004/09	-22
Wooded area in %	2004/09	30.9
Unproductive area in %	2004/09	5.3
Economy		
Employed total	2018	442
Primary sector	2018	39
Secondary sector	2018	25
Tertiary sector	2018	378
Business establishments total	2018	141
Primary sector	2018	15
Secondary sector	2018	16
Tertiary sector	2018	110
Construction and housing		
Dwelling vacancy rate	2020	5.29
New housing units per 1000 residents	2018	13.9
Social security		
Social assistance rate	2019	1.01

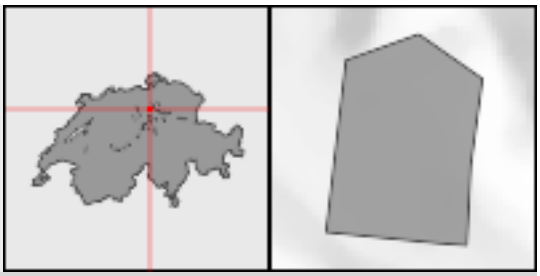

Aeugst am Albis

Voter shares of selected parties in % (National Council elections)		
FDP/PLR inclusive LP/PL-BS	2019	16.4
CVP	2019	2.5
SP	2019	11.6
SVP	2019	30.4
EVP/CSP	2019	3.2
GLP	2019	14.3
BDP	2019	1.3
PdA/Sol.	2019	0.2
GPS	2019	15.1
Small right-wing parties	2019	3.8

Affeltrangen

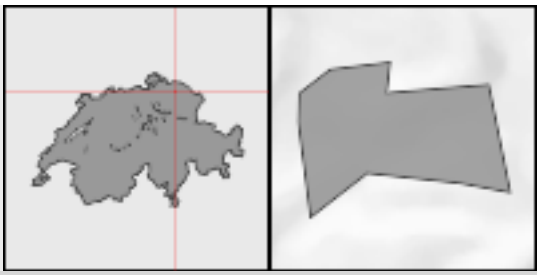

Population		
Residents	2019	2,606
Change in %	2010-2019	11.7
Population density per km²	2019	180.6
Age distribution in %		
0-19 years	2019	22.9
20-64 years	2019	61.5
65 years or over	2019	15.6
Foreign nationals in %	2019	16.0
Components of population change		
Crude marriage rate	2019	3.1
Crude divorce rate	2019	1.6
Crude birth rate	2019	7.8
Crude mortality rate	2019	7.0
Private households	2019	1,049
Size of households in persons	2019	2.47
Area		
Total surface area in km²	2016	14.4
Settlement and urban area in %	2004/09	11.1
Change in ha	1979/85-2004/09	50
Agricultural area in %	2004/09	72.4
Change in ha	1979/85-2004/09	-46
Wooded area in %	2004/09	14.8
Unproductive area in %	2004/09	1.7
Economy		
Employed total	2018	1,217
Primary sector	2018	169
Secondary sector	2018	622
Tertiary sector	2018	426
Business establishments total	2018	230
Primary sector	2018	64
Secondary sector	2018	48
Tertiary sector	2018	118
Construction and housing		
Dwelling vacancy rate	2020	1.72
New housing units per 1000 residents	2018	3.9
Social security		
Social assistance rate	2019	0.39

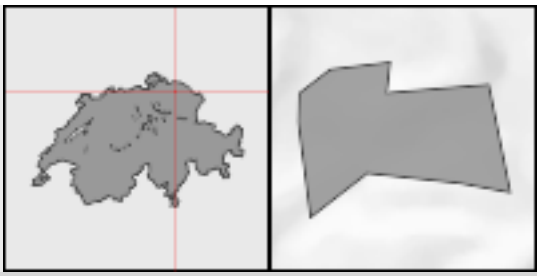

Affeltrangen

Voter shares of selected parties in % (National Council elections)		
FDP/PLR inclusive LP/PL-BS	2019	6.5
CVP	2019	9.7
SP	2019	6.5
SVP	2019	55.0
EVP/CSP	2019	2.0
GLP	2019	5.6
BDP	2019	4.1
PdA/Sol.	2019	0.0
GPS	2019	7.0
Small right-wing parties	2019	3.5

Affoltern am Albis

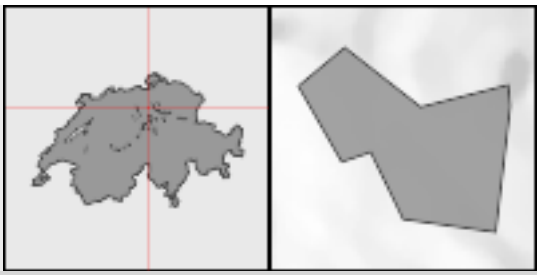

Population		
Residents	2019	12,303
Change in %	2010-2019	10.9
Population density per km²	2019	1,161.8
Age distribution in %		
0-19 years	2019	20.2
20-64 years	2019	61.7
65 years or over	2019	18.2
Foreign nationals in %	2019	28.7
Components of population change		
Crude marriage rate	2019	5.5
Crude divorce rate	2019	1.8
Crude birth rate	2019	12.9
Crude mortality rate	2019	9.2
Private households	2019	5,412
Size of households in persons	2019	2.23
Area		
Total surface area in km²	2016	10.6
Settlement and urban area in %	2004/09	30.7
Change in ha	1979/85-2004/09	92
Agricultural area in %	2004/09	40.2
Change in ha	1979/85-2004/09	-93
Wooded area in %	2004/09	28.2
Unproductive area in %	2004/09	0.9
Economy		
Employed total	2018	6,920
Primary sector	2018	47
Secondary sector	2018	1,307
Tertiary sector	2018	5,566
Business establishments total	2018	995
Primary sector	2018	23
Secondary sector	2018	134
Tertiary sector	2018	838
Construction and housing		
Dwelling vacancy rate	2020	1.01
New housing units per 1000 residents	2018	3.8
Social security		
Social assistance rate	2019	3.02

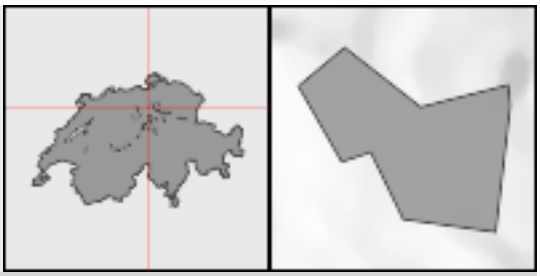

Affoltern am Albis

Voter shares of selected parties in % (National Council elections)		
FDP/PLR inclusive LP/PL-BS	2019	13.4
CVP	2019	4.5
SP	2019	14.6
SVP	2019	30.3
EVP/CSP	2019	6.6
GLP	2019	12.7
BDP	2019	2.0
PdA/Sol.	2019	0.2
GPS	2019	12.6
Small right-wing parties	2019	1.6

Affoltern im Emmental

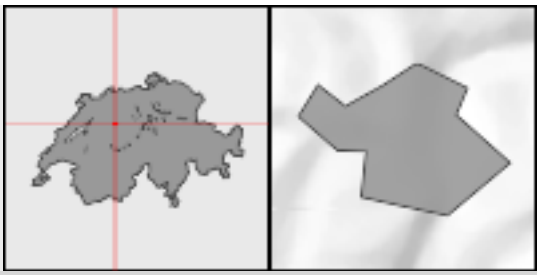

Population		
Residents	2019	1,106
Change in %	2010-2019	-3.2
Population density per km²	2019	96.1
Age distribution in %		
0-19 years	2019	17.3
20-64 years	2019	60.1
65 years or over	2019	22.6
Foreign nationals in %	2019	4.1
Components of population change		
Crude marriage rate	2019	7.2
Crude divorce rate	2019	0.9
Crude birth rate	2019	7.2
Crude mortality rate	2019	10.9
Private households	2019	517
Size of households in persons	2019	2.11
Area		
Total surface area in km²	2016	11.5
Settlement and urban area in %	2004/09	7.6
Change in ha	1979/85-2004/09	11
Agricultural area in %	2004/09	72.5
Change in ha	1979/85-2004/09	-11
Wooded area in %	2004/09	19.8
Unproductive area in %	2004/09	0.1
Economy		
Employed total	2018	526
Primary sector	2018	158
Secondary sector	2018	165
Tertiary sector	2018	203
Business establishments total	2018	129
Primary sector	2018	55
Secondary sector	2018	28
Tertiary sector	2018	46
Construction and housing		
Dwelling vacancy rate	2020	1.82
New housing units per 1000 residents	2018	0.0
Social security		
Social assistance rate	2019	1.73

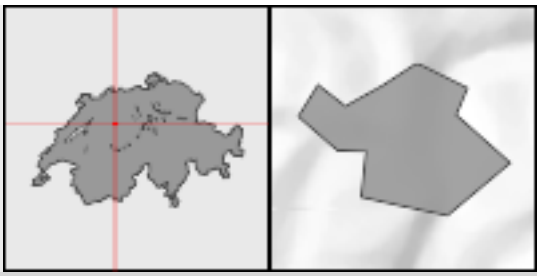

Affoltern im Emmental

Voter shares of selected parties in % (National Council elections)		
FDP/PLR inclusive LP/PL-BS	2019	4.5
CVP	2019	0.4
SP	2019	7.4
SVP	2019	55.0
EVP/CSP	2019	5.9
GLP	2019	3.1
BDP	2019	8.5
PdA/Sol.	2019	0.1
GPS	2019	4.2
Small right-wing parties	2019	5.7

Agarn

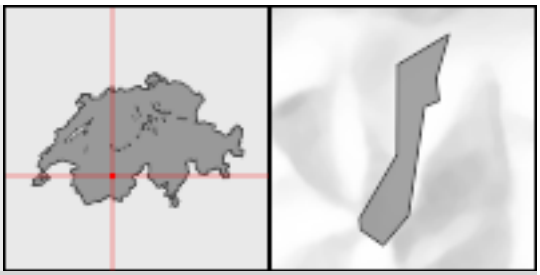

Population		
Residents	2019	723
Change in %	2010-2019	-8.4
Population density per km²	2019	94.5
Age distribution in %		
0-19 years	2019	15.1
20-64 years	2019	65.7
65 years or over	2019	19.2
Foreign nationals in %	2019	10.1
Components of population change		
Crude marriage rate	2019	6.9
Crude divorce rate	2019	2.8
Crude birth rate	2019	1.4
Crude mortality rate	2019	16.7
Private households	2019	304
Size of households in persons	2019	2.35
Area		
Total surface area in km²	2016	7.7
Settlement and urban area in %	2004/09	4.3
Change in ha	1979/85-2004/09	9
Agricultural area in %	2004/09	17.1
Change in ha	1979/85-2004/09	-4
Wooded area in %	2004/09	32.9
Unproductive area in %	2004/09	45.7
Economy		
Employed total	2018	196
Primary sector	2018	19
Secondary sector	2018	72
Tertiary sector	2018	105
Business establishments total	2018	47
Primary sector	2018	10
Secondary sector	2018	12
Tertiary sector	2018	25
Construction and housing		
Dwelling vacancy rate	2020	1.80
New housing units per 1000 residents	2018	1.3
Social security		
Social assistance rate	2019	X

Agarn

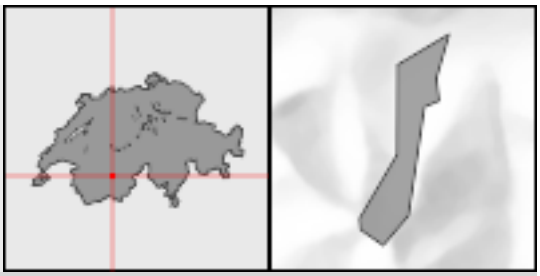

Voter shares of selected parties in % (National Council elections)		
FDP/PLR inclusive LP/PL-BS	2019	1.0
CVP	2019	65.9
SP	2019	7.7
SVP	2019	20.9
EVP/CSP	2019	0.1
GLP	2019	0.1
BDP	2019	0.0
PdA/Sol.	2019	0.0
GPS	2019	3.8
Small right-wing parties	2019	0.0

Agiez

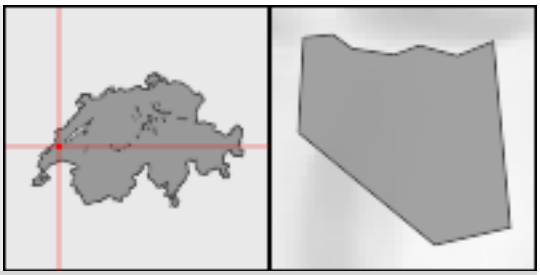

Population		
Residents	2019	355
Change in %	2010-2019	39.8
Population density per km²	2019	65.0
Age distribution in %		
0-19 years	2019	27.0
20-64 years	2019	60.3
65 years or over	2019	12.7
Foreign nationals in %	2019	18.6
Components of population change		
Crude marriage rate	2019	14.7
Crude divorce rate	2019	0.0
Crude birth rate	2019	17.6
Crude mortality rate	2019	2.9
Private households	2019	144
Size of households in persons	2019	2.47
Area		
Total surface area in km²	2016	5.5
Settlement and urban area in %	2004/09	4.4
Change in ha	1979/85-2004/09	-4
Agricultural area in %	2004/09	63.5
Change in ha	1979/85-2004/09	1
Wooded area in %	2004/09	31.4
Unproductive area in %	2004/09	0.7
Economy		
Employed total	2018	68
Primary sector	2018	27
Secondary sector	2018	19
Tertiary sector	2018	22
Business establishments total	2018	X
Primary sector	2018	8
Secondary sector	2018	X
Tertiary sector	2018	12
Construction and housing		
Dwelling vacancy rate	2020	0.00
New housing units per 1000 residents	2018	15.9
Social security		
Social assistance rate	2019	2.45

Agiez

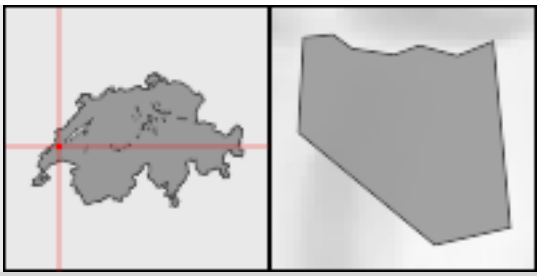

Voter shares of selected parties in % (National Council elections)		
FDP/PLR inclusive LP/PL-BS	2019	24.4
CVP	2019	1.0
SP	2019	12.1
SVP	2019	29.0
EVP/CSP	2019	0.1
GLP	2019	5.1
BDP	2019	0.4
PdA/Sol.	2019	5.9
GPS	2019	14.1
Small right-wing parties	2019	1.1

Agno

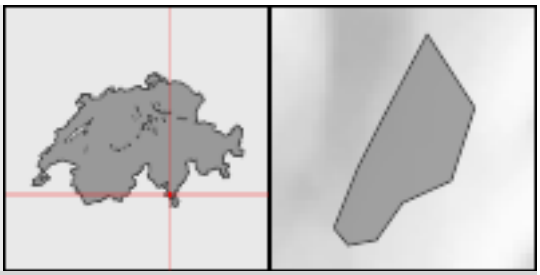

Population		
Residents	2019	4,403
Change in %	2010-2019	10.6
Population density per km²	2019	1,761.2
Age distribution in %		
0-19 years	2019	18.7
20-64 years	2019	59.8
65 years or over	2019	21.5
Foreign nationals in %	2019	32.9
Components of population change		
Crude marriage rate	2019	2.3
Crude divorce rate	2019	2.7
Crude birth rate	2019	8.1
Crude mortality rate	2019	9.3
Private households	2019	2,049
Size of households in persons	2019	2.12
Area		
Total surface area in km²	2016	2.5
Settlement and urban area in %	2004/09	54.6
Change in ha	1979/85-2004/09	14
Agricultural area in %	2004/09	21.9
Change in ha	1979/85-2004/09	-11
Wooded area in %	2004/09	20.7
Unproductive area in %	2004/09	2.8
Economy		
Employed total	2018	2,772
Primary sector	2018	8
Secondary sector	2018	896
Tertiary sector	2018	1,868
Business establishments total	2018	X
Primary sector	2018	X
Secondary sector	2018	69
Tertiary sector	2018	401
Construction and housing		
Dwelling vacancy rate	2020	2.75
New housing units per 1000 residents	2018	0.7
Social security		
Social assistance rate	2019	3.26

Agno

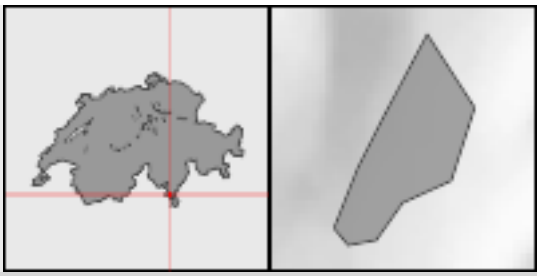

Voter shares of selected parties in % (National Council elections)		
FDP/PLR inclusive LP/PL-BS	2019	15.8
CVP	2019	18.9
SP	2019	12.5
SVP	2019	15.7
EVP/CSP	2019	0.0
GLP	2019	1.8
BDP	2019	0.0
PdA/Sol.	2019	1.0
GPS	2019	8.5
Small right-wing parties	2019	21.6

Aigle



Population		
Residents	2019	10,197
Change in %	2010-2019	10.2
Population density per km²	2019	621.4
Age distribution in %		
0-19 years	2019	22.3
20-64 years	2019	60.2
65 years or over	2019	17.5
Foreign nationals in %	2019	40.2
Components of population change		
Crude marriage rate	2019	4.0
Crude divorce rate	2019	2.1
Crude birth rate	2019	11.9
Crude mortality rate	2019	9.2
Private households	2019	4,464
Size of households in persons	2019	2.26
Area		
Total surface area in km²	2016	16.4
Settlement and urban area in %	2004/09	25.5
Change in ha	1979/85-2004/09	80
Agricultural area in %	2004/09	33.9
Change in ha	1979/85-2004/09	-85
Wooded area in %	2004/09	37.2
Unproductive area in %	2004/09	3.5
Economy		
Employed total	2018	6,348
Primary sector	2018	308
Secondary sector	2018	1,404
Tertiary sector	2018	4,636
Business establishments total	2018	854
Primary sector	2018	48
Secondary sector	2018	157
Tertiary sector	2018	649
Construction and housing		
Dwelling vacancy rate	2020	2.77
New housing units per 1000 residents	2018	1.0
Social security		
Social assistance rate	2019	7.98

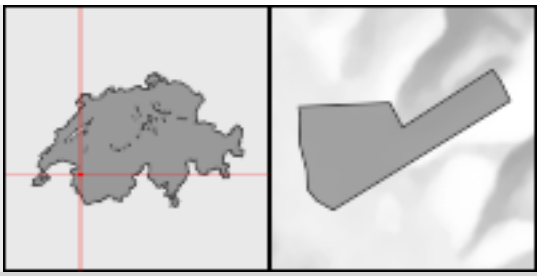

Aigle

Voter shares of selected parties in % (National Council elections)		
FDP/PLR inclusive LP/PL-BS	2019	32.2
CVP	2019	1.9
SP	2019	18.6
SVP	2019	16.4
EVP/CSP	2019	1.6
GLP	2019	5.8
BDP	2019	0.3
PdA/Sol.	2019	4.5
GPS	2019	14.7
Small right-wing parties	2019	1.5

Aire-la-Ville

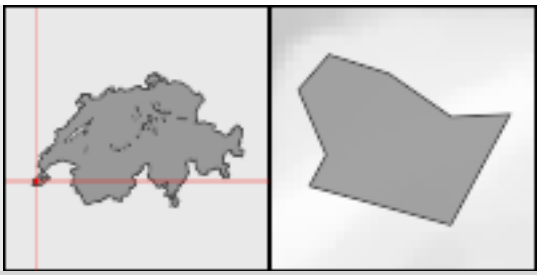

Population		
Residents	2019	1,169
Change in %	2010-2019	0.9
Population density per km²	2019	399.0
Age distribution in %		
0-19 years	2019	25.9
20-64 years	2019	60.4
65 years or over	2019	13.7
Foreign nationals in %	2019	16.4
Components of population change		
Crude marriage rate	2019	2.5
Crude divorce rate	2019	1.7
Crude birth rate	2019	5.1
Crude mortality rate	2019	3.4
Private households	2019	411
Size of households in persons	2019	2.83
Area		
Total surface area in km²	2016	2.9
Settlement and urban area in %	2004/09	20.1
Change in ha	1979/85-2004/09	12
Agricultural area in %	2004/09	42.0
Change in ha	1979/85-2004/09	-14
Wooded area in %	2004/09	23.3
Unproductive area in %	2004/09	14.6
Economy		
Employed total	2018	484
Primary sector	2018	8
Secondary sector	2018	183
Tertiary sector	2018	293
Business establishments total	2018	54
Primary sector	2018	X
Secondary sector	2018	16
Tertiary sector	2018	34
Construction and housing		
Dwelling vacancy rate	2020	0.00
New housing units per 1000 residents	2018	6.0
Social security		
Social assistance rate	2019	10.39

Aire-la-Ville

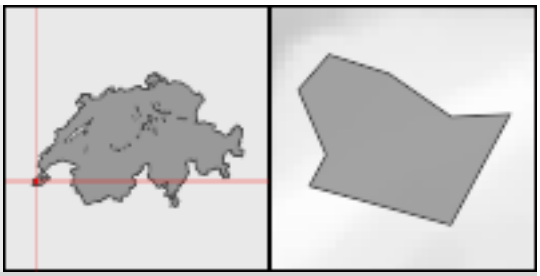

Voter shares of selected parties in % (National Council elections)		
FDP/PLR inclusive LP/PL-BS	2019	20.7
CVP	2019	11.4
SP	2019	9.2
SVP	2019	18.5
EVP/CSP	2019	0.1
GLP	2019	5.5
BDP	2019	1.0
PdA/Sol.	2019	4.4
GPS	2019	20.7
Small right-wing parties	2019	6.4

Airolo

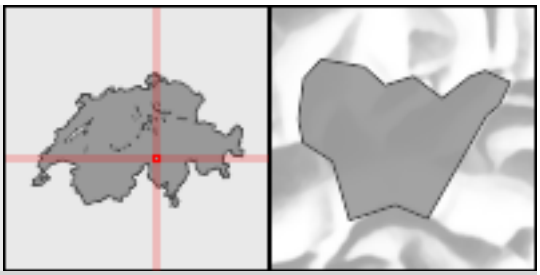

Population		
Residents	2019	1,481
Change in %	2010-2019	-4.9
Population density per km²	2019	15.7
Age distribution in %		
0-19 years	2019	16.3
20-64 years	2019	56.9
65 years or over	2019	26.7
Foreign nationals in %	2019	23.9
Components of population change		
Crude marriage rate	2019	4.7
Crude divorce rate	2019	3.4
Crude birth rate	2019	4.0
Crude mortality rate	2019	7.4
Private households	2019	722
Size of households in persons	2019	2.01
Area		
Total surface area in km²	2016	94.4
Settlement and urban area in %	2004/09	2.8
Change in ha	1979/85-2004/09	25
Agricultural area in %	2004/09	29.5
Change in ha	1979/85-2004/09	-276
Wooded area in %	2004/09	23.8
Unproductive area in %	2004/09	43.9
Economy		
Employed total	2018	891
Primary sector	2018	58
Secondary sector	2018	321
Tertiary sector	2018	512
Business establishments total	2018	151
Primary sector	2018	22
Secondary sector	2018	26
Tertiary sector	2018	103
Construction and housing		
Dwelling vacancy rate	2020	3.31
New housing units per 1000 residents	2018	0.0
Social security		
Social assistance rate	2019	0.80

Airolo

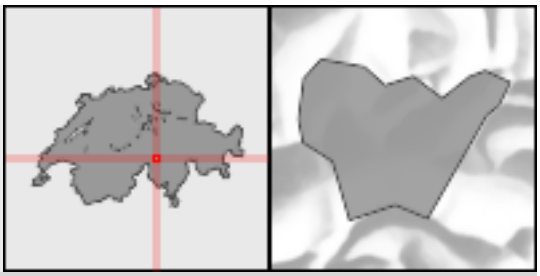

Voter shares of selected parties in % (National Council elections)		
FDP/PLR inclusive LP/PL-BS	2019	20.9
CVP	2019	36.4
SP	2019	7.1
SVP	2019	11.5
EVP/CSP	2019	0.0
GLP	2019	0.9
BDP	2019	0.0
PdA/Sol.	2019	0.3
GPS	2019	3.1
Small right-wing parties	2019	17.8

Alberswil

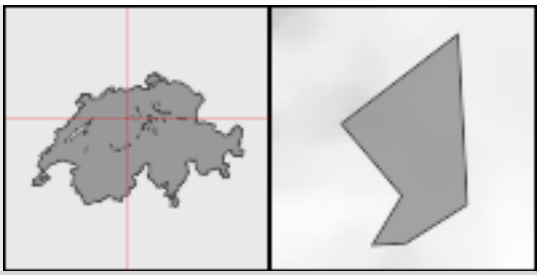

Population		
Residents	2019	659
Change in %	2010-2019	14.6
Population density per km²	2019	186.2
Age distribution in %		
0-19 years	2019	19.6
20-64 years	2019	69.3
65 years or over	2019	11.1
Foreign nationals in %	2019	12.9
Components of population change		
Crude marriage rate	2019	3.0
Crude divorce rate	2019	1.5
Crude birth rate	2019	10.6
Crude mortality rate	2019	6.1
Private households	2019	269
Size of households in persons	2019	2.44
Area		
Total surface area in km²	2016	3.5
Settlement and urban area in %	2004/09	8.4
Change in ha	1979/85-2004/09	13
Agricultural area in %	2004/09	72.2
Change in ha	1979/85-2004/09	-11
Wooded area in %	2004/09	18.0
Unproductive area in %	2004/09	1.4
Economy		
Employed total	2018	247
Primary sector	2018	54
Secondary sector	2018	48
Tertiary sector	2018	145
Business establishments total	2018	53
Primary sector	2018	11
Secondary sector	2018	9
Tertiary sector	2018	33
Construction and housing		
Dwelling vacancy rate	2020	7.03
New housing units per 1000 residents	2018	9.2
Social security		
Social assistance rate	2019	1.06

Alberswil

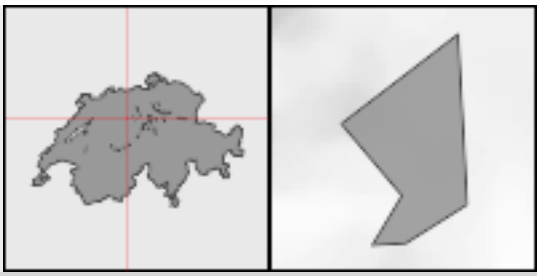

Voter shares of selected parties in % (National Council elections)		
FDP/PLR inclusive LP/PL-BS	2019	24.6
CVP	2019	40.4
SP	2019	2.5
SVP	2019	23.4
EVP/CSP	2019	0.6
GLP	2019	2.2
BDP	2019	0.0
PdA/Sol.	2019	0.0
GPS	2019	5.9
Small right-wing parties	2019	0.1

Albinen

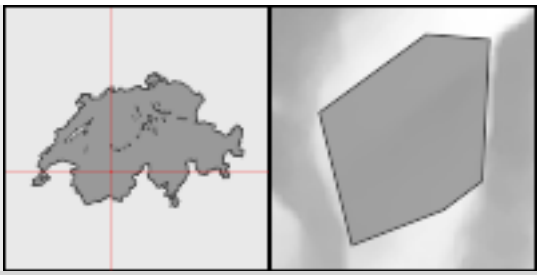

Population		
Residents	2019	240
Change in %	2010-2019	-13.7
Population density per km²	2019	15.4
Age distribution in %		
0-19 years	2019	10.4
20-64 years	2019	52.9
65 years or over	2019	36.7
Foreign nationals in %	2019	10.8
Components of population change		
Crude marriage rate	2019	0.0
Crude divorce rate	2019	0.0
Crude birth rate	2019	20.9
Crude mortality rate	2019	16.7
Private households	2019	122
Size of households in persons	2019	1.95
Area		
Total surface area in km²	2016	15.6
Settlement and urban area in %	2004/09	3.3
Change in ha	1979/85-2004/09	11
Agricultural area in %	2004/09	46.1
Change in ha	1979/85-2004/09	-65
Wooded area in %	2004/09	39.6
Unproductive area in %	2004/09	10.9
Economy		
Employed total	2018	91
Primary sector	2018	10
Secondary sector	2018	15
Tertiary sector	2018	66
Business establishments total	2018	X
Primary sector	2018	X
Secondary sector	2018	X
Tertiary sector	2018	15
Construction and housing		
Dwelling vacancy rate	2020	3.38
New housing units per 1000 residents	2018	0.0
Social security		
Social assistance rate	2019	X

Albinen

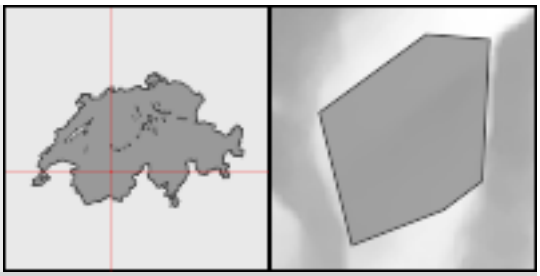

Voter shares of selected parties in % (National Council elections)		
FDP/PLR inclusive LP/PL-BS	2019	0.4
CVP	2019	52.0
SP	2019	9.1
SVP	2019	27.3
EVP/CSP	2019	0.4
GLP	2019	1.0
BDP	2019	0.0
PdA/Sol.	2019	0.0
GPS	2019	9.9
Small right-wing parties	2019	0.0

Albula/Alvra

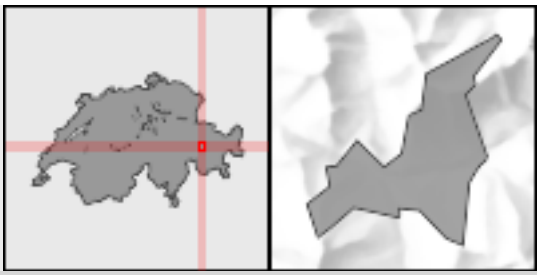

Population		
Residents	2019	1,283
Change in %	2010-2019	-5.9
Population density per km²	2019	13.7
Age distribution in %		
0-19 years	2019	15.4
20-64 years	2019	60.0
65 years or over	2019	24.6
Foreign nationals in %	2019	14.9
Components of population change		
Crude marriage rate	2019	3.9
Crude divorce rate	2019	2.3
Crude birth rate	2019	6.2
Crude mortality rate	2019	13.1
Private households	2019	579
Size of households in persons	2019	2.18
Area		
Total surface area in km²	2016	93.9
Settlement and urban area in %	2004/09	2.8
Change in ha	1979/85-2004/09	58
Agricultural area in %	2004/09	28.1
Change in ha	1979/85-2004/09	-137
Wooded area in %	2004/09	46.3
Unproductive area in %	2004/09	22.8
Economy		
Employed total	2018	714
Primary sector	2018	104
Secondary sector	2018	98
Tertiary sector	2018	512
Business establishments total	2018	172
Primary sector	2018	44
Secondary sector	2018	27
Tertiary sector	2018	101
Construction and housing		
Dwelling vacancy rate	2020	1.55
New housing units per 1000 residents	2018	0.0
Social security		
Social assistance rate	2019	X

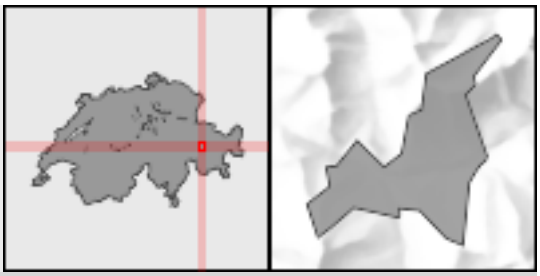

Albula/Alvra

Voter shares of selected parties in % (National Council elections)		
FDP/PLR inclusive LP/PL-BS	2019	8.4
CVP	2019	29.1
SP	2019	15.3
SVP	2019	28.0
EVP/CSP	2019	0.0
GLP	2019	6.6
BDP	2019	8.8
PdA/Sol.	2019	0.0
GPS	2019	3.7
Small right-wing parties	2019	0.0

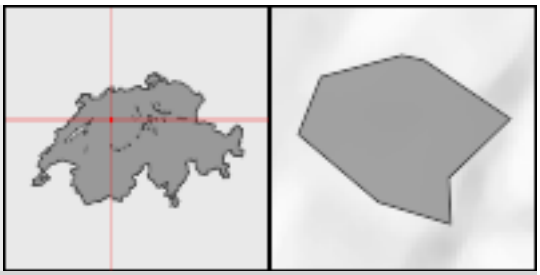

Alchenstorf

Population		
Residents	2019	576
Change in %	2010-2019	1.2
Population density per km²	2019	87.7
Age distribution in %		
0-19 years	2019	17.4
20-64 years	2019	59.5
65 years or over	2019	23.1
Foreign nationals in %	2019	4.7
Components of population change		
Crude marriage rate	2019	5.2
Crude divorce rate	2019	0.0
Crude birth rate	2019	3.5
Crude mortality rate	2019	5.2
Private households	2019	258
Size of households in persons	2019	2.21
Area		
Total surface area in km²	2016	6.6
Settlement and urban area in %	2004/09	7.6
Change in ha	1979/85-2004/09	7
Agricultural area in %	2004/09	60.2
Change in ha	1979/85-2004/09	-5
Wooded area in %	2004/09	31.9
Unproductive area in %	2004/09	0.3
Economy		
Employed total	2018	114
Primary sector	2018	70
Secondary sector	2018	8
Tertiary sector	2018	36
Business establishments total	2018	41
Primary sector	2018	21
Secondary sector	2018	X
Tertiary sector	2018	16
Construction and housing		
Dwelling vacancy rate	2020	1.07
New housing units per 1000 residents	2018	5.2
Social security		
Social assistance rate	2019	X

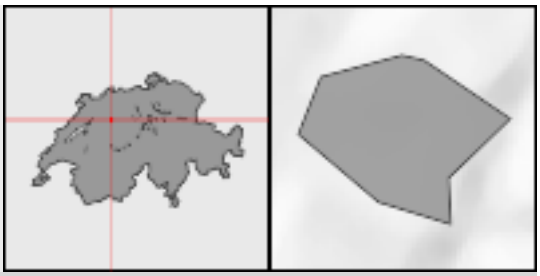

Alchenstorf

Voter shares of selected parties in % (National Council elections)		
FDP/PLR inclusive LP/PL-BS	2019	3.6
CVP	2019	1.4
SP	2019	9.0
SVP	2019	50.6
EVP/CSP	2019	2.9
GLP	2019	5.1
BDP	2019	15.2
PdA/Sol.	2019	0.9
GPS	2019	6.2
Small right-wing parties	2019	2.5

Allaman

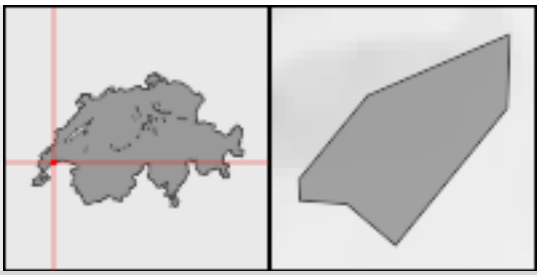

Population		
Residents	2019	451
Change in %	2010-2019	15.1
Population density per km²	2019	173.5
Age distribution in %		
0-19 years	2019	22.0
20-64 years	2019	60.5
65 years or over	2019	17.5
Foreign nationals in %	2019	29.9
Components of population change		
Crude marriage rate	2019	0.0
Crude divorce rate	2019	0.0
Crude birth rate	2019	11.2
Crude mortality rate	2019	6.7
Private households	2019	180
Size of households in persons	2019	2.49
Area		
Total surface area in km²	2016	2.6
Settlement and urban area in %	2004/09	22.4
Change in ha	1979/85-2004/09	4
Agricultural area in %	2004/09	59.5
Change in ha	1979/85-2004/09	-3
Wooded area in %	2004/09	17.0
Unproductive area in %	2004/09	1.2
Economy		
Employed total	2018	390
Primary sector	2018	46
Secondary sector	2018	31
Tertiary sector	2018	313
Business establishments total	2018	69
Primary sector	2018	16
Secondary sector	2018	5
Tertiary sector	2018	48
Construction and housing		
Dwelling vacancy rate	2020	1.38
New housing units per 1000 residents	2018	0.0
Social security		
Social assistance rate	2019	4.30

Allaman

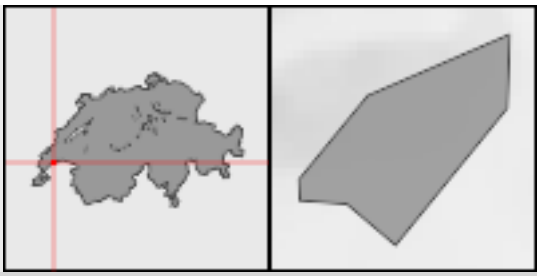

Voter shares of selected parties in % (National Council elections)		
FDP/PLR inclusive LP/PL-BS	2019	21.3
CVP	2019	0.7
SP	2019	15.6
SVP	2019	24.2
EVP/CSP	2019	0.1
GLP	2019	11.8
BDP	2019	0.2
PdA/Sol.	2019	1.8
GPS	2019	21.7
Small right-wing parties	2019	0.0

Alle

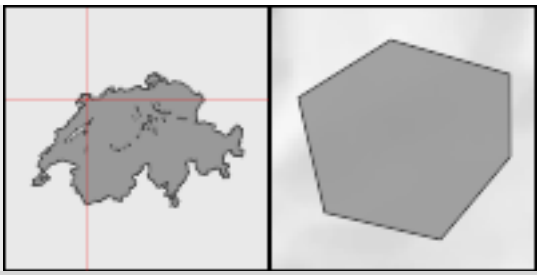

Population		
Residents	2019	1,902
Change in %	2010-2019	12.8
Population density per km²	2019	179.4
Age distribution in %		
0-19 years	2019	23.1
20-64 years	2019	55.6
65 years or over	2019	21.2
Foreign nationals in %	2019	11.0
Components of population change		
Crude marriage rate	2019	5.3
Crude divorce rate	2019	1.1
Crude birth rate	2019	10.7
Crude mortality rate	2019	6.9
Private households	2019	788
Size of households in persons	2019	2.38
Area		
Total surface area in km²	2016	10.6
Settlement and urban area in %	2004/09	13.0
Change in ha	1979/85-2004/09	54
Agricultural area in %	2004/09	64.0
Change in ha	1979/85-2004/09	-57
Wooded area in %	2004/09	22.2
Unproductive area in %	2004/09	0.8
Economy		
Employed total	2018	1,189
Primary sector	2018	69
Secondary sector	2018	720
Tertiary sector	2018	400
Business establishments total	2018	139
Primary sector	2018	17
Secondary sector	2018	30
Tertiary sector	2018	92
Construction and housing		
Dwelling vacancy rate	2020	2.99
New housing units per 1000 residents	2018	4.9
Social security		
Social assistance rate	2019	2.59

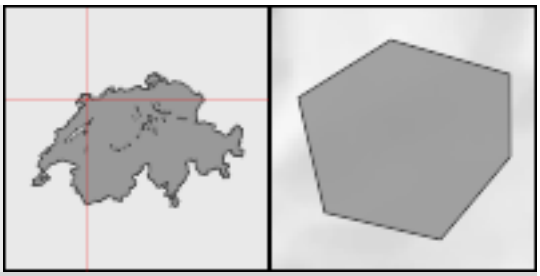

Alle

Voter shares of selected parties in % (National Council elections)		
FDP/PLR inclusive LP/PL-BS	2019	10.6
CVP	2019	46.1
SP	2019	15.4
SVP	2019	12.1
EVP/CSP	2019	7.5
GLP	2019	0.0
BDP	2019	0.0
PdA/Sol.	2019	0.0
GPS	2019	8.2
Small right-wing parties	2019	0.0

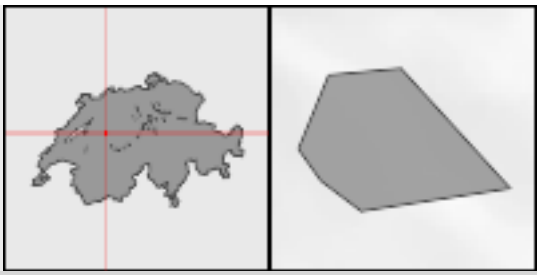

Allmendingen

Population		
Residents	2019	591
Change in %	2010-2019	14.8
Population density per km²	2019	155.1
Age distribution in %		
0-19 years	2019	18.4
20-64 years	2019	52.6
65 years or over	2019	28.9
Foreign nationals in %	2019	7.6
Components of population change		
Crude marriage rate	2019	1.7
Crude divorce rate	2019	0.0
Crude birth rate	2019	10.2
Crude mortality rate	2019	6.8
Private households	2019	249
Size of households in persons	2019	2.33
Area		
Total surface area in km²	2016	3.8
Settlement and urban area in %	2004/09	9.8
Change in ha	1979/85-2004/09	7
Agricultural area in %	2004/09	65.3
Change in ha	1979/85-2004/09	-7
Wooded area in %	2004/09	21.5
Unproductive area in %	2004/09	3.4
Economy		
Employed total	2018	215
Primary sector	2018	42
Secondary sector	2018	19
Tertiary sector	2018	154
Business establishments total	2018	46
Primary sector	2018	13
Secondary sector	2018	X
Tertiary sector	2018	29
Construction and housing		
Dwelling vacancy rate	2020	0.00
New housing units per 1000 residents	2018	1.7
Social security		
Social assistance rate	2019	X

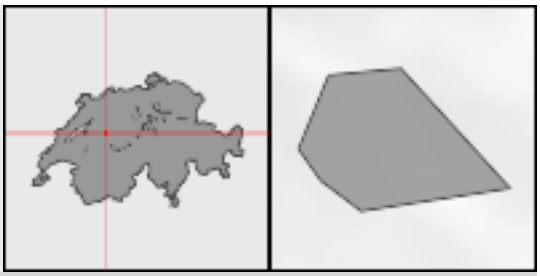

Allmendingen

Voter shares of selected parties in % (National Council elections)		
FDP/PLR inclusive LP/PL-BS	2019	13.0
CVP	2019	1.9
SP	2019	10.8
SVP	2019	33.1
EVP/CSP	2019	2.3
GLP	2019	10.3
BDP	2019	12.6
PdA/Sol.	2019	0.8
GPS	2019	9.4
Small right-wing parties	2019	2.5

Allschwil

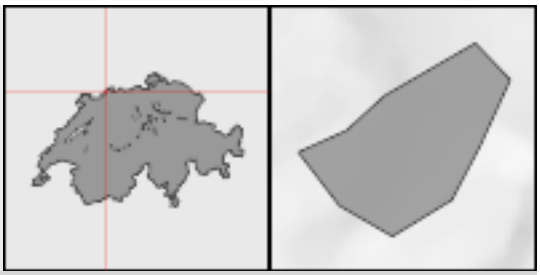

Population		
Residents	2019	21,090
Change in %	2010-2019	9.2
Population density per km²	2019	2,372.3
Age distribution in %		
0-19 years	2019	18.7
20-64 years	2019	58.9
65 years or over	2019	22.5
Foreign nationals in %	2019	27.5
Components of population change		
Crude marriage rate	2019	4.5
Crude divorce rate	2019	1.8
Crude birth rate	2019	11.4
Crude mortality rate	2019	10.6
Private households	2019	9,952
Size of households in persons	2019	2.09
Area		
Total surface area in km²	2016	8.9
Settlement and urban area in %	2004/09	43.0
Change in ha	1979/85-2004/09	26
Agricultural area in %	2004/09	29.3
Change in ha	1979/85-2004/09	-26
Wooded area in %	2004/09	27.2
Unproductive area in %	2004/09	0.6
Economy		
Employed total	2018	11,081
Primary sector	2018	49
Secondary sector	2018	2,429
Tertiary sector	2018	8,603
Business establishments total	2018	1,206
Primary sector	2018	17
Secondary sector	2018	203
Tertiary sector	2018	986
Construction and housing		
Dwelling vacancy rate	2020	1.27
New housing units per 1000 residents	2018	2.0
Social security		
Social assistance rate	2019	3.63

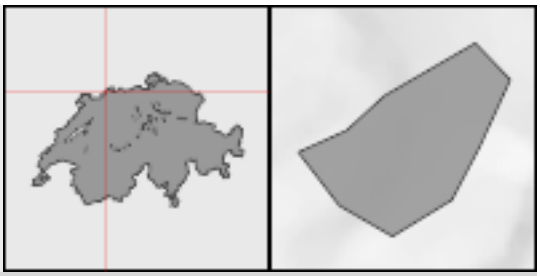

Allschwil

Voter shares of selected parties in % (National Council elections)		
FDP/PLR inclusive LP/PL-BS	2019	16.9
CVP	2019	9.9
SP	2019	25.6
SVP	2019	20.0
EVP/CSP	2019	3.3
GLP	2019	6.0
BDP	2019	1.2
PdA/Sol.	2019	0.0
GPS	2019	17.0
Small right-wing parties	2019	0.0

Alpnach

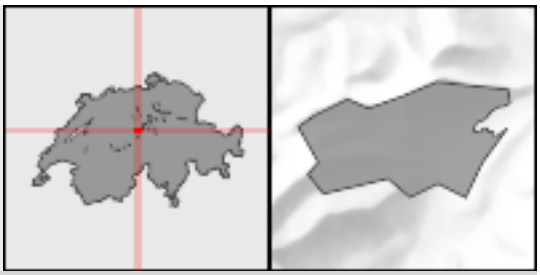

Population		
Residents	2019	6,053
Change in %	2010-2019	8.7
Population density per km²	2019	112.6
Age distribution in %		
0-19 years	2019	20.6
20-64 years	2019	63.4
65 years or over	2019	16.0
Foreign nationals in %	2019	15.3
Components of population change		
Crude marriage rate	2019	5.0
Crude divorce rate	2019	2.0
Crude birth rate	2019	11.4
Crude mortality rate	2019	6.1
Private households	2019	2,541
Size of households in persons	2019	2.36
Area		
Total surface area in km²	2016	53.8
Settlement and urban area in %	2004/09	5.3
Change in ha	1979/85-2004/09	51
Agricultural area in %	2004/09	31.8
Change in ha	1979/85-2004/09	-88
Wooded area in %	2004/09	54.2
Unproductive area in %	2004/09	8.8
Economy		
Employed total	2018	3,160
Primary sector	2018	189
Secondary sector	2018	1,130
Tertiary sector	2018	1,841
Business establishments total	2018	531
Primary sector	2018	74
Secondary sector	2018	86
Tertiary sector	2018	371
Construction and housing		
Dwelling vacancy rate	2020	0.60
New housing units per 1000 residents	2018	3.0
Social security		
Social assistance rate	2019	1.06

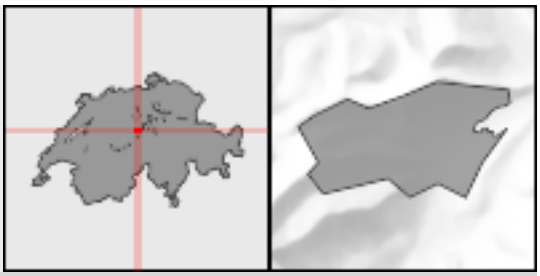

Alpnach

Voter shares of selected parties in % (National Council elections)		
FDP/PLR inclusive LP/PL-BS	2019	17.0
CVP	2019	35.0
SP	2019	2.8
SVP	2019	35.9
EVP/CSP	2019	0.0
GLP	2019	0.0
BDP	2019	0.0
PdA/Sol.	2019	0.0
GPS	2019	0.0
Small right-wing parties	2019	0.0

Alpthal

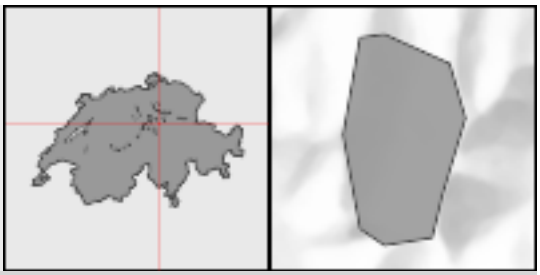

Population		
Residents	2019	621
Change in %	2010-2019	10.3
Population density per km²	2019	27.1
Age distribution in %		
0-19 years	2019	18.2
20-64 years	2019	63.9
65 years or over	2019	17.9
Foreign nationals in %	2019	10.3
Components of population change		
Crude marriage rate	2019	0.0
Crude divorce rate	2019	4.9
Crude birth rate	2019	3.2
Crude mortality rate	2019	8.1
Private households	2019	268
Size of households in persons	2019	2.29
Area		
Total surface area in km²	2016	22.9
Settlement and urban area in %	2004/09	1.7
Change in ha	1979/85-2004/09	14
Agricultural area in %	2004/09	31.4
Change in ha	1979/85-2004/09	-61
Wooded area in %	2004/09	63.8
Unproductive area in %	2004/09	3.1
Economy		
Employed total	2018	191
Primary sector	2018	55
Secondary sector	2018	30
Tertiary sector	2018	106
Business establishments total	2018	57
Primary sector	2018	22
Secondary sector	2018	9
Tertiary sector	2018	26
Construction and housing		
Dwelling vacancy rate	2020	2.00
New housing units per 1000 residents	2018	0.0
Social security		
Social assistance rate	2019	0.97

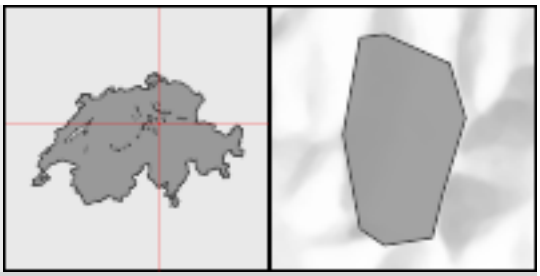

Alpthal

Voter shares of selected parties in % (National Council elections)		
FDP/PLR inclusive LP/PL-BS	2019	10.2
CVP	2019	12.0
SP	2019	4.0
SVP	2019	69.4
EVP/CSP	2019	0.0
GLP	2019	1.6
BDP	2019	0.0
PdA/Sol.	2019	0.0
GPS	2019	2.8
Small right-wing parties	2019	0.0

Altbüron

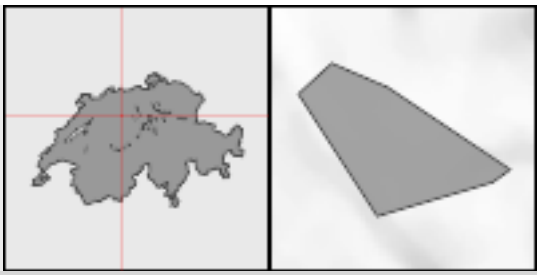

Population		
Residents	2019	1,012
Change in %	2010-2019	10.5
Population density per km²	2019	149.9
Age distribution in %		
0-19 years	2019	20.8
20-64 years	2019	63.5
65 years or over	2019	15.7
Foreign nationals in %	2019	11.0
Components of population change		
Crude marriage rate	2019	5.9
Crude divorce rate	2019	1.0
Crude birth rate	2019	6.9
Crude mortality rate	2019	6.9
Private households	2019	391
Size of households in persons	2019	2.56
Area		
Total surface area in km²	2016	6.8
Settlement and urban area in %	2004/09	9.7
Change in ha	1979/85-2004/09	22
Agricultural area in %	2004/09	60.9
Change in ha	1979/85-2004/09	-17
Wooded area in %	2004/09	29.0
Unproductive area in %	2004/09	0.4
Economy		
Employed total	2018	554
Primary sector	2018	105
Secondary sector	2018	313
Tertiary sector	2018	136
Business establishments total	2018	100
Primary sector	2018	32
Secondary sector	2018	24
Tertiary sector	2018	44
Construction and housing		
Dwelling vacancy rate	2020	2.90
New housing units per 1000 residents	2018	2.0
Social security		
Social assistance rate	2019	1.49

Altbüron

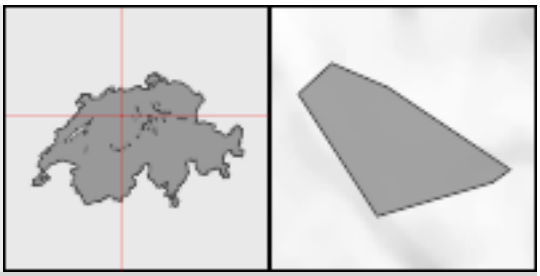

Voter shares of selected parties in % (National Council elections)		
FDP/PLR inclusive LP/PL-BS	2019	23.6
CVP	2019	34.3
SP	2019	5.1
SVP	2019	26.4
EVP/CSP	2019	0.6
GLP	2019	4.6
BDP	2019	0.0
PdA/Sol.	2019	0.0
GPS	2019	4.7
Small right-wing parties	2019	0.3

Altdorf (UR)

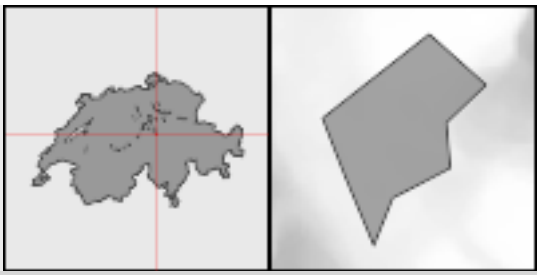

Population		
Residents	2019	9,537
Change in %	2010-2019	7.6
Population density per km²	2019	934.1
Age distribution in %		
0-19 years	2019	19.5
20-64 years	2019	59.7
65 years or over	2019	20.7
Foreign nationals in %	2019	16.3
Components of population change		
Crude marriage rate	2019	5.1
Crude divorce rate	2019	1.4
Crude birth rate	2019	9.7
Crude mortality rate	2019	8.4
Private households	2019	4,200
Size of households in persons	2019	2.19
Area		
Total surface area in km²	2016	10.2
Settlement and urban area in %	2004/09	24.5
Change in ha	1979/85-2004/09	26
Agricultural area in %	2004/09	34.2
Change in ha	1979/85-2004/09	-29
Wooded area in %	2004/09	39.5
Unproductive area in %	2004/09	1.8
Economy		
Employed total	2018	6,757
Primary sector	2018	95
Secondary sector	2018	1,787
Tertiary sector	2018	4,875
Business establishments total	2018	804
Primary sector	2018	38
Secondary sector	2018	89
Tertiary sector	2018	677
Construction and housing		
Dwelling vacancy rate	2020	2.04
New housing units per 1000 residents	2018	12.8
Social security		
Social assistance rate	2019	1.79

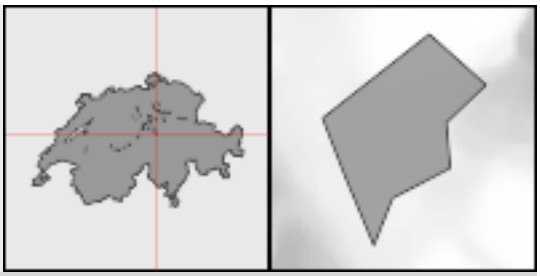

Altdorf (UR)

Voter shares of selected parties in % (National Council elections)		
FDP/PLR inclusive LP/PL-BS	2019	0.0
CVP	2019	34.0
SP	2019	34.8
SVP	2019	28.9
EVP/CSP	2019	0.0
GLP	2019	0.0
BDP	2019	0.0
PdA/Sol.	2019	0.0
GPS	2019	0.0
Small right-wing parties	2019	0.0

Altendorf



Population		
Residents	2019	7,059
Change in %	2010-2019	16.9
Population density per km²	2019	345.9
Age distribution in %		
0-19 years	2019	18.3
20-64 years	2019	65.0
65 years or over	2019	16.7
Foreign nationals in %	2019	21.4
Components of population change		
Crude marriage rate	2019	5.1
Crude divorce rate	2019	3.3
Crude birth rate	2019	10.9
Crude mortality rate	2019	5.9
Private households	2019	3,047
Size of households in persons	2019	2.28
Area		
Total surface area in km²	2016	20.4
Settlement and urban area in %	2004/09	10.6
Change in ha	1979/85-2004/09	58
Agricultural area in %	2004/09	51.3
Change in ha	1979/85-2004/09	-42
Wooded area in %	2004/09	37.5
Unproductive area in %	2004/09	0.6
Economy		
Employed total	2018	4,444
Primary sector	2018	220
Secondary sector	2018	1,039
Tertiary sector	2018	3,185
Business establishments total	2018	768
Primary sector	2018	75
Secondary sector	2018	141
Tertiary sector	2018	552
Construction and housing		
Dwelling vacancy rate	2020	1.40
New housing units per 1000 residents	2018	1.4
Social security		
Social assistance rate	2019	0.96



Altendorf

Voter shares of selected parties in % (National Council elections)		
FDP/PLR inclusive LP/PL-BS	2019	21.5
CVP	2019	21.6
SP	2019	12.4
SVP	2019	36.5
EVP/CSP	2019	0.5
GLP	2019	4.3
BDP	2019	0.0
PdA/Sol.	2019	0.0
GPS	2019	3.2
Small right-wing parties	2019	0.0

Altikon

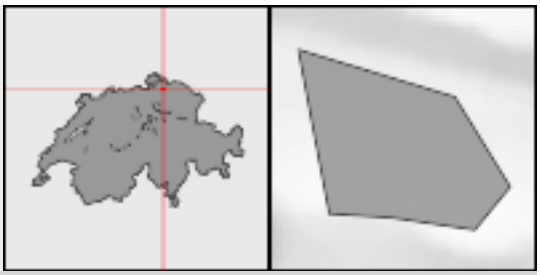

Population		
Residents	2019	698
Change in %	2010-2019	15.6
Population density per km²	2019	90.6
Age distribution in %		
0-19 years	2019	21.9
20-64 years	2019	58.5
65 years or over	2019	19.6
Foreign nationals in %	2019	8.6
Components of population change		
Crude marriage rate	2019	4.3
Crude divorce rate	2019	1.4
Crude birth rate	2019	8.5
Crude mortality rate	2019	2.8
Private households	2019	302
Size of households in persons	2019	2.30
Area		
Total surface area in km²	2016	7.7
Settlement and urban area in %	2004/09	6.2
Change in ha	1979/85-2004/09	10
Agricultural area in %	2004/09	68.1
Change in ha	1979/85-2004/09	-23
Wooded area in %	2004/09	20.1
Unproductive area in %	2004/09	5.6
Economy		
Employed total	2018	144
Primary sector	2018	66
Secondary sector	2018	11
Tertiary sector	2018	67
Business establishments total	2018	61
Primary sector	2018	21
Secondary sector	2018	8
Tertiary sector	2018	32
Construction and housing		
Dwelling vacancy rate	2020	1.22
New housing units per 1000 residents	2018	11.8
Social security		
Social assistance rate	2019	1.27

Altikon

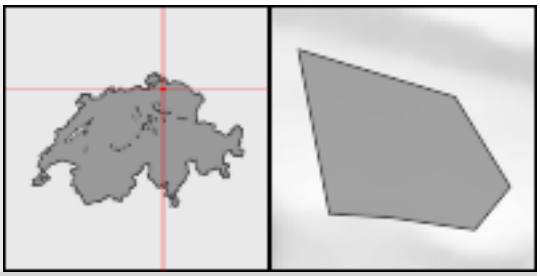

Voter shares of selected parties in % (National Council elections)		
FDP/PLR inclusive LP/PL-BS	2019	6.4
CVP	2019	2.7
SP	2019	9.4
SVP	2019	59.2
EVP/CSP	2019	2.6
GLP	2019	6.2
BDP	2019	1.5
PdA/Sol.	2019	0.0
GPS	2019	5.6
Small right-wing parties	2019	3.3

Altishofen



Population		
Residents	2019	1,959
Change in %	2010-2019	8.1
Population density per km²	2019	136.8
Age distribution in %		
0-19 years	2019	24.9
20-64 years	2019	62.6
65 years or over	2019	12.5
Foreign nationals in %	2019	15.6
Components of population change		
Crude marriage rate	2019	3.1
Crude divorce rate	2019	1.0
Crude birth rate	2019	8.2
Crude mortality rate	2019	6.6
Private households	2019	726
Size of households in persons	2019	2.64
Area		
Total surface area in km²	2016	14.3
Settlement and urban area in %	2004/09	7.3
Change in ha	1979/85-2004/09	33
Agricultural area in %	2004/09	66.4
Change in ha	1979/85-2004/09	-29
Wooded area in %	2004/09	25.6
Unproductive area in %	2004/09	0.7
Economy		
Employed total	2018	2,820
Primary sector	2018	190
Secondary sector	2018	278
Tertiary sector	2018	2,352
Business establishments total	2018	183
Primary sector	2018	63
Secondary sector	2018	32
Tertiary sector	2018	88
Construction and housing		
Dwelling vacancy rate	2020	2.73
New housing units per 1000 residents	2018	7.2
Social security		
Social assistance rate	2019	1.38



Altishofen

Voter shares of selected parties in % (National Council elections)		
FDP/PLR inclusive LP/PL-BS	2019	12.5
CVP	2019	50.5
SP	2019	5.6
SVP	2019	21.7
EVP/CSP	2019	0.6
GLP	2019	2.3
BDP	2019	0.0
PdA/Sol.	2019	0.0
GPS	2019	6.1
Small right-wing parties	2019	0.5

Altnau

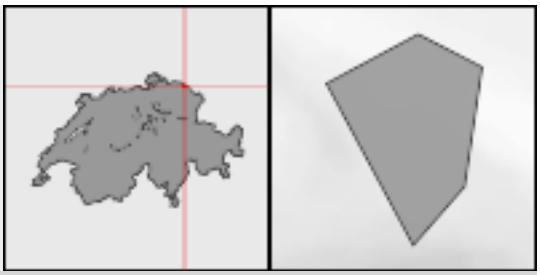

Population		
Residents	2019	2,285
Change in %	2010-2019	15.0
Population density per km²	2019	339.5
Age distribution in %		
0-19 years	2019	21.8
20-64 years	2019	61.2
65 years or over	2019	17.0
Foreign nationals in %	2019	21.4
Components of population change		
Crude marriage rate	2019	6.2
Crude divorce rate	2019	2.2
Crude birth rate	2019	11.9
Crude mortality rate	2019	6.6
Private households	2019	957
Size of households in persons	2019	2.38
Area		
Total surface area in km²	2016	6.7
Settlement and urban area in %	2004/09	16.1
Change in ha	1979/85-2004/09	34
Agricultural area in %	2004/09	67.8
Change in ha	1979/85-2004/09	-33
Wooded area in %	2004/09	14.8
Unproductive area in %	2004/09	1.3
Economy		
Employed total	2018	748
Primary sector	2018	106
Secondary sector	2018	170
Tertiary sector	2018	472
Business establishments total	2018	173
Primary sector	2018	29
Secondary sector	2018	30
Tertiary sector	2018	114
Construction and housing		
Dwelling vacancy rate	2020	0.47
New housing units per 1000 residents	2018	8.6
Social security		
Social assistance rate	2019	0.71

Altnau

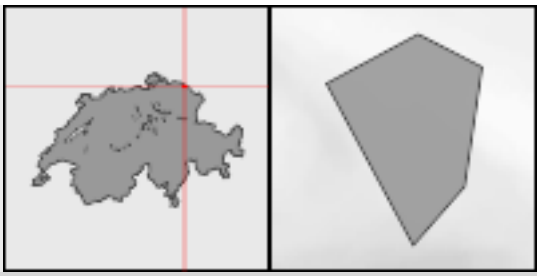

Voter shares of selected parties in % (National Council elections)		
FDP/PLR inclusive LP/PL-BS	2019	12.7
CVP	2019	11.5
SP	2019	14.7
SVP	2019	31.7
EVP/CSP	2019	1.7
GLP	2019	8.3
BDP	2019	1.5
PdA/Sol.	2019	0.0
GPS	2019	15.5
Small right-wing parties	2019	2.3

Alto Malcantone

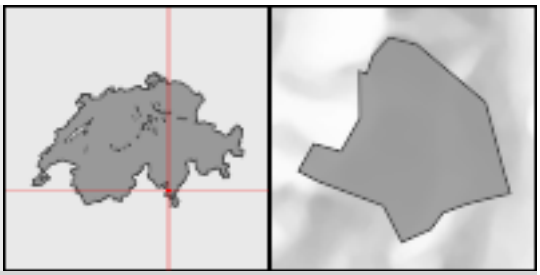

Population		
Residents	2019	1,392
Change in %	2010-2019	5.8
Population density per km²	2019	63.1
Age distribution in %		
0-19 years	2019	18.1
20-64 years	2019	59.1
65 years or over	2019	22.8
Foreign nationals in %	2019	9.0
Components of population change		
Crude marriage rate	2019	3.6
Crude divorce rate	2019	5.0
Crude birth rate	2019	5.0
Crude mortality rate	2019	11.4
Private households	2019	624
Size of households in persons	2019	2.22
Area		
Total surface area in km²	2016	22.1
Settlement and urban area in %	2004/09	3.5
Change in ha	1979/85-2004/09	20
Agricultural area in %	2004/09	15.6
Change in ha	1979/85-2004/09	-121
Wooded area in %	2004/09	68.3
Unproductive area in %	2004/09	12.6
Economy		
Employed total	2018	167
Primary sector	2018	25
Secondary sector	2018	25
Tertiary sector	2018	117
Business establishments total	2018	95
Primary sector	2018	12
Secondary sector	2018	10
Tertiary sector	2018	73
Construction and housing		
Dwelling vacancy rate	2020	1.09
New housing units per 1000 residents	2018	0.0
Social security		
Social assistance rate	2019	2.63

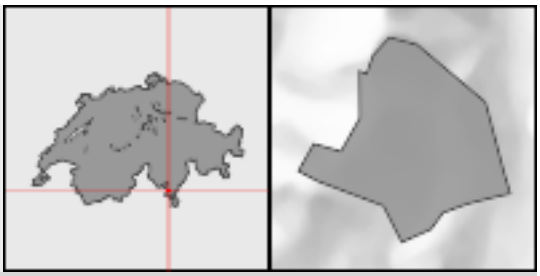

Alto Malcantone

Voter shares of selected parties in % (National Council elections)		
FDP/PLR inclusive LP/PL-BS	2019	15.6
CVP	2019	17.0
SP	2019	17.5
SVP	2019	15.2
EVP/CSP	2019	0.0
GLP	2019	1.3
BDP	2019	0.0
PdA/Sol.	2019	1.1
GPS	2019	15.5
Small right-wing parties	2019	13.9

Altstätten



Population		
Residents	2019	11,877
Change in %	2010-2019	9.8
Population density per km²	2019	301.0
Age distribution in %		
0-19 years	2019	20.7
20-64 years	2019	60.9
65 years or over	2019	18.4
Foreign nationals in %	2019	28.6
Components of population change		
Crude marriage rate	2019	4.7
Crude divorce rate	2019	2.1
Crude birth rate	2019	9.4
Crude mortality rate	2019	9.6
Private households	2019	5,198
Size of households in persons	2019	2.25
Area		
Total surface area in km²	2016	39.5
Settlement and urban area in %	2004/09	13.6
Change in ha	1979/85-2004/09	101
Agricultural area in %	2004/09	60.7
Change in ha	1979/85-2004/09	-130
Wooded area in %	2004/09	21.1
Unproductive area in %	2004/09	4.7
Economy		
Employed total	2018	7,184
Primary sector	2018	339
Secondary sector	2018	2,613
Tertiary sector	2018	4,232
Business establishments total	2018	993
Primary sector	2018	111
Secondary sector	2018	176
Tertiary sector	2018	706
Construction and housing		
Dwelling vacancy rate	2020	1.97
New housing units per 1000 residents	2018	1.8
Social security		
Social assistance rate	2019	1.31



Altstätten

Voter shares of selected parties in % (National Council elections)		
FDP/PLR inclusive LP/PL-BS	2019	10.3
CVP	2019	27.6
SP	2019	9.2
SVP	2019	33.7
EVP/CSP	2019	1.5
GLP	2019	5.5
BDP	2019	0.3
PdA/Sol.	2019	0.0
GPS	2019	9.7
Small right-wing parties	2019	1.1

Amden

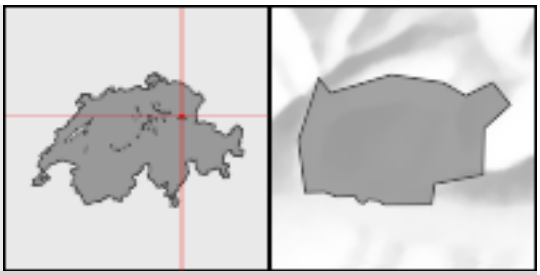

Population		
Residents	2019	1,823
Change in %	2010-2019	9.6
Population density per km²	2019	42.4
Age distribution in %		
0-19 years	2019	17.2
20-64 years	2019	56.7
65 years or over	2019	26.1
Foreign nationals in %	2019	10.8
Components of population change		
Crude marriage rate	2019	10.0
Crude divorce rate	2019	1.7
Crude birth rate	2019	5.0
Crude mortality rate	2019	7.8
Private households	2019	847
Size of households in persons	2019	2.08
Area		
Total surface area in km²	2016	43.0
Settlement and urban area in %	2004/09	3.2
Change in ha	1979/85-2004/09	31
Agricultural area in %	2004/09	36.9
Change in ha	1979/85-2004/09	-110
Wooded area in %	2004/09	47.8
Unproductive area in %	2004/09	12.1
Economy		
Employed total	2018	538
Primary sector	2018	128
Secondary sector	2018	56
Tertiary sector	2018	354
Business establishments total	2018	176
Primary sector	2018	53
Secondary sector	2018	18
Tertiary sector	2018	105
Construction and housing		
Dwelling vacancy rate	2020	1.50
New housing units per 1000 residents	2018	9.0
Social security		
Social assistance rate	2019	X

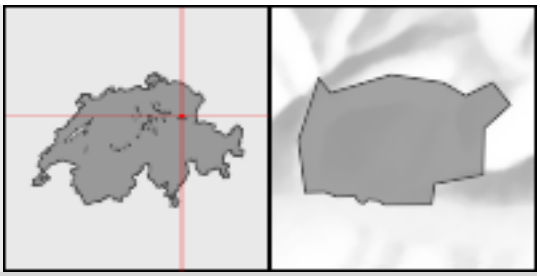

Amden

Voter shares of selected parties in % (National Council elections)		
FDP/PLR inclusive LP/PL-BS	2019	8.7
CVP	2019	23.8
SP	2019	4.8
SVP	2019	38.9
EVP/CSP	2019	2.1
GLP	2019	6.6
BDP	2019	0.8
PdA/Sol.	2019	0.0
GPS	2019	10.2
Small right-wing parties	2019	2.6

Amlikon-Bissegg

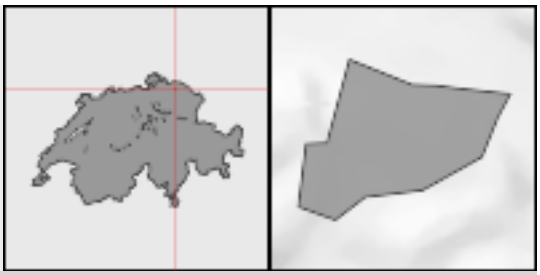

Population		
Residents	2019	1,341
Change in %	2010-2019	6.3
Population density per km²	2019	92.7
Age distribution in %		
0-19 years	2019	18.6
20-64 years	2019	64.6
65 years or over	2019	16.9
Foreign nationals in %	2019	10.8
Components of population change		
Crude marriage rate	2019	8.2
Crude divorce rate	2019	0.7
Crude birth rate	2019	11.2
Crude mortality rate	2019	7.4
Private households	2019	566
Size of households in persons	2019	2.35
Area		
Total surface area in km²	2016	14.5
Settlement and urban area in %	2004/09	8.5
Change in ha	1979/85-2004/09	31
Agricultural area in %	2004/09	68.0
Change in ha	1979/85-2004/09	-35
Wooded area in %	2004/09	22.0
Unproductive area in %	2004/09	1.5
Economy		
Employed total	2018	505
Primary sector	2018	148
Secondary sector	2018	129
Tertiary sector	2018	228
Business establishments total	2018	136
Primary sector	2018	51
Secondary sector	2018	18
Tertiary sector	2018	67
Construction and housing		
Dwelling vacancy rate	2020	1.28
New housing units per 1000 residents	2018	9.7
Social security		
Social assistance rate	2019	0.45

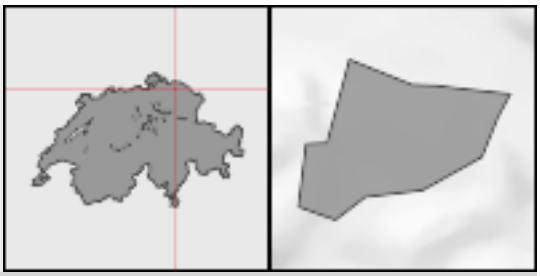

Amlikon-Bissegg

Voter shares of selected parties in % (National Council elections)		
FDP/PLR inclusive LP/PL-BS	2019	7.0
CVP	2019	9.4
SP	2019	6.0
SVP	2019	55.9
EVP/CSP	2019	1.9
GLP	2019	5.9
BDP	2019	4.7
PdA/Sol.	2019	0.0
GPS	2019	5.7
Small right-wing parties	2019	3.6

Ammerswil

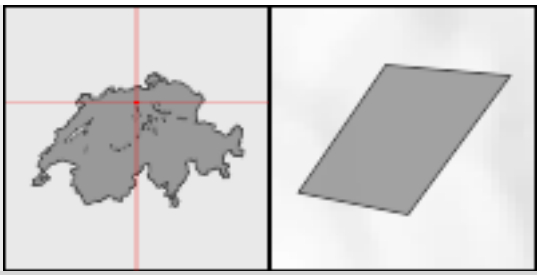

Population		
Residents	2019	722
Change in %	2010-2019	5.9
Population density per km²	2019	226.3
Age distribution in %		
0-19 years	2019	23.7
20-64 years	2019	62.3
65 years or over	2019	14.0
Foreign nationals in %	2019	13.7
Components of population change		
Crude marriage rate	2019	7.0
Crude divorce rate	2019	5.6
Crude birth rate	2019	9.8
Crude mortality rate	2019	2.8
Private households	2019	289
Size of households in persons	2019	2.48
Area		
Total surface area in km²	2016	3.2
Settlement and urban area in %	2004/09	9.1
Change in ha	1979/85-2004/09	9
Agricultural area in %	2004/09	33.1
Change in ha	1979/85-2004/09	-9
Wooded area in %	2004/09	57.8
Unproductive area in %	2004/09	0.0
Economy		
Employed total	2018	153
Primary sector	2018	58
Secondary sector	2018	32
Tertiary sector	2018	63
Business establishments total	2018	50
Primary sector	2018	6
Secondary sector	2018	11
Tertiary sector	2018	33
Construction and housing		
Dwelling vacancy rate	2020	1.59
New housing units per 1000 residents	2018	17.7
Social security		
Social assistance rate	2019	X

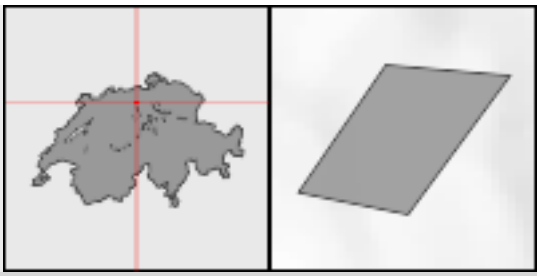

Ammerswil

Voter shares of selected parties in % (National Council elections)		
FDP/PLR inclusive LP/PL-BS	2019	10.6
CVP	2019	3.8
SP	2019	17.6
SVP	2019	41.5
EVP/CSP	2019	1.6
GLP	2019	9.7
BDP	2019	2.9
PdA/Sol.	2019	0.0
GPS	2019	11.1
Small right-wing parties	2019	0.1

Amriswil

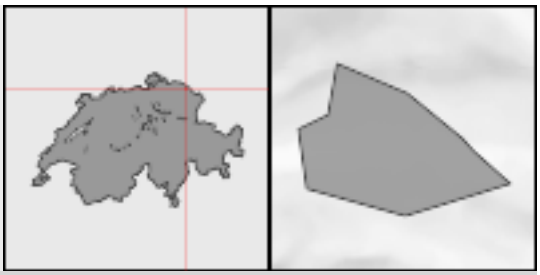

Population		
Residents	2019	13,816
Change in %	2010-2019	12.8
Population density per km²	2019	726.4
Age distribution in %		
0-19 years	2019	20.7
20-64 years	2019	62.4
65 years or over	2019	16.9
Foreign nationals in %	2019	32.5
Components of population change		
Crude marriage rate	2019	5.6
Crude divorce rate	2019	2.2
Crude birth rate	2019	11.0
Crude mortality rate	2019	8.4
Private households	2019	5,984
Size of households in persons	2019	2.28
Area		
Total surface area in km²	2016	19.0
Settlement and urban area in %	2004/09	20.5
Change in ha	1979/85-2004/09	78
Agricultural area in %	2004/09	66.1
Change in ha	1979/85-2004/09	-77
Wooded area in %	2004/09	13.0
Unproductive area in %	2004/09	0.4
Economy		
Employed total	2018	6,048
Primary sector	2018	209
Secondary sector	2018	1,884
Tertiary sector	2018	3,955
Business establishments total	2018	974
Primary sector	2018	76
Secondary sector	2018	192
Tertiary sector	2018	706
Construction and housing		
Dwelling vacancy rate	2020	8.76
New housing units per 1000 residents	2018	11.1
Social security		
Social assistance rate	2019	1.78

Amriswil

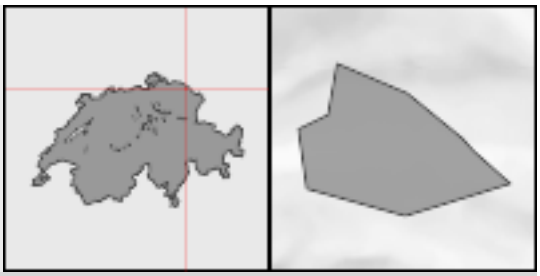

Voter shares of selected parties in % (National Council elections)		
FDP/PLR inclusive LP/PL-BS	2019	12.6
CVP	2019	11.9
SP	2019	12.0
SVP	2019	37.7
EVP/CSP	2019	3.1
GLP	2019	6.4
BDP	2019	1.6
PdA/Sol.	2019	0.0
GPS	2019	10.5
Small right-wing parties	2019	4.2

Amsoldingen

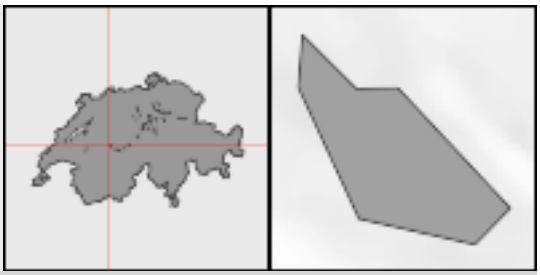

Population		
Residents	2019	795
Change in %	2010-2019	-1.2
Population density per km²	2019	168.8
Age distribution in %		
0-19 years	2019	19.9
20-64 years	2019	57.4
65 years or over	2019	22.8
Foreign nationals in %	2019	3.5
Components of population change		
Crude marriage rate	2019	5.0
Crude divorce rate	2019	3.7
Crude birth rate	2019	8.7
Crude mortality rate	2019	13.7
Private households	2019	351
Size of households in persons	2019	2.24
Area		
Total surface area in km²	2016	4.7
Settlement and urban area in %	2004/09	7.4
Change in ha	1979/85-2004/09	9
Agricultural area in %	2004/09	60.2
Change in ha	1979/85-2004/09	-9
Wooded area in %	2004/09	21.9
Unproductive area in %	2004/09	10.4
Economy		
Employed total	2018	124
Primary sector	2018	37
Secondary sector	2018	24
Tertiary sector	2018	63
Business establishments total	2018	56
Primary sector	2018	15
Secondary sector	2018	9
Tertiary sector	2018	32
Construction and housing		
Dwelling vacancy rate	2020	1.75
New housing units per 1000 residents	2018	0.0
Social security		
Social assistance rate	2019	1.11

Amsoldingen

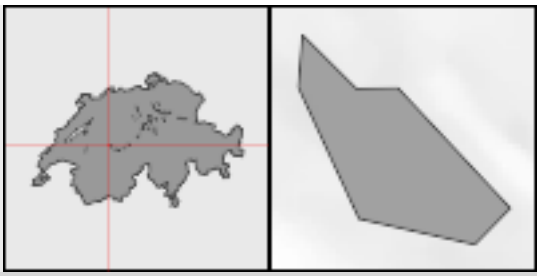

Voter shares of selected parties in % (National Council elections)		
FDP/PLR inclusive LP/PL-BS	2019	4.6
CVP	2019	0.5
SP	2019	13.5
SVP	2019	42.4
EVP/CSP	2019	3.0
GLP	2019	10.6
BDP	2019	8.3
PdA/Sol.	2019	0.0
GPS	2019	10.8
Small right-wing parties	2019	2.7

Andeer

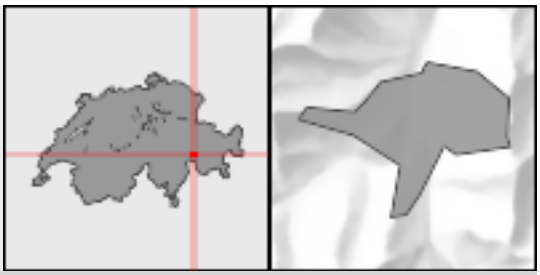

Population		
Residents	2019	906
Change in %	2010-2019	4.5
Population density per km²	2019	19.6
Age distribution in %		
0-19 years	2019	19.9
20-64 years	2019	52.8
65 years or over	2019	27.4
Foreign nationals in %	2019	13.2
Components of population change		
Crude marriage rate	2019	6.6
Crude divorce rate	2019	3.3
Crude birth rate	2019	8.8
Crude mortality rate	2019	16.5
Private households	2019	412
Size of households in persons	2019	2.14
Area		
Total surface area in km²	2016	46.3
Settlement and urban area in %	2004/09	2.3
Change in ha	1979/85-2004/09	12
Agricultural area in %	2004/09	31.7
Change in ha	1979/85-2004/09	-75
Wooded area in %	2004/09	44.3
Unproductive area in %	2004/09	21.7
Economy		
Employed total	2018	465
Primary sector	2018	29
Secondary sector	2018	94
Tertiary sector	2018	342
Business establishments total	2018	88
Primary sector	2018	11
Secondary sector	2018	19
Tertiary sector	2018	58
Construction and housing		
Dwelling vacancy rate	2020	2.47
New housing units per 1000 residents	2018	0.0
Social security		
Social assistance rate	2019	1.43

Andeer

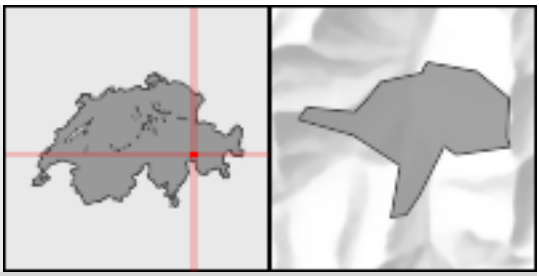

Voter shares of selected parties in % (National Council elections)

FDP/PLR inclusive LP/PL-BS	2019	15.9
CVP	2019	11.7
SP	2019	15.6
SVP	2019	26.4
EVP/CSP	2019	0.0
GLP	2019	7.6
BDP	2019	17.3
PdA/Sol.	2019	0.0
GPS	2019	5.4
Small right-wing parties	2019	0.0

Andelfingen

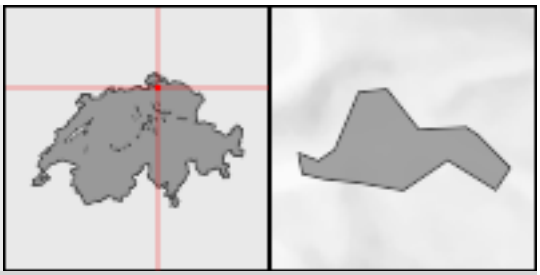

Population		
Residents	2019	2,247
Change in %	2010-2019	20.8
Population density per km²	2019	333.4
Age distribution in %		
0-19 years	2019	23.4
20-64 years	2019	57.2
65 years or over	2019	19.4
Foreign nationals in %	2019	13.4
Components of population change		
Crude marriage rate	2019	1.8
Crude divorce rate	2019	2.7
Crude birth rate	2019	9.0
Crude mortality rate	2019	5.4
Private households	2019	919
Size of households in persons	2019	2.42
Area		
Total surface area in km²	2016	6.7
Settlement and urban area in %	2004/09	15.8
Change in ha	1979/85-2004/09	18
Agricultural area in %	2004/09	46.0
Change in ha	1979/85-2004/09	-15
Wooded area in %	2004/09	33.0
Unproductive area in %	2004/09	5.2
Economy		
Employed total	2018	1,551
Primary sector	2018	56
Secondary sector	2018	672
Tertiary sector	2018	823
Business establishments total	2018	195
Primary sector	2018	13
Secondary sector	2018	34
Tertiary sector	2018	148
Construction and housing		
Dwelling vacancy rate	2020	0.69
New housing units per 1000 residents	2018	0.0
Social security		
Social assistance rate	2019	2.12

Andelfingen

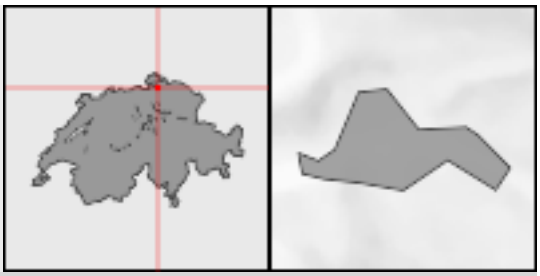

Voter shares of selected parties in % (National Council elections)		
FDP/PLR inclusive LP/PL-BS	2019	15.4
CVP	2019	2.7
SP	2019	10.6
SVP	2019	31.2
EVP/CSP	2019	5.7
GLP	2019	14.9
BDP	2019	4.0
PdA/Sol.	2019	0.0
GPS	2019	11.9
Small right-wing parties	2019	2.4

Andermatt

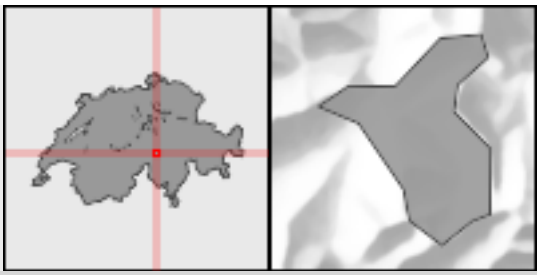

Population		
Residents	2019	1,433
Change in %	2010-2019	9.9
Population density per km²	2019	23.0
Age distribution in %		
0-19 years	2019	13.9
20-64 years	2019	62.0
65 years or over	2019	24.1
Foreign nationals in %	2019	25.0
Components of population change		
Crude marriage rate	2019	5.7
Crude divorce rate	2019	0.7
Crude birth rate	2019	12.0
Crude mortality rate	2019	10.6
Private households	2019	711
Size of households in persons	2019	1.94
Area		
Total surface area in km²	2016	62.3
Settlement and urban area in %	2004/09	1.5
Change in ha	1979/85-2004/09	17
Agricultural area in %	2004/09	40.3
Change in ha	1979/85-2004/09	-82
Wooded area in %	2004/09	6.0
Unproductive area in %	2004/09	52.1
Economy		
Employed total	2018	1,348
Primary sector	2018	43
Secondary sector	2018	137
Tertiary sector	2018	1,168
Business establishments total	2018	166
Primary sector	2018	18
Secondary sector	2018	18
Tertiary sector	2018	130
Construction and housing		
Dwelling vacancy rate	2020	0.37
New housing units per 1000 residents	2018	96.0
Social security		
Social assistance rate	2019	X

Andermatt

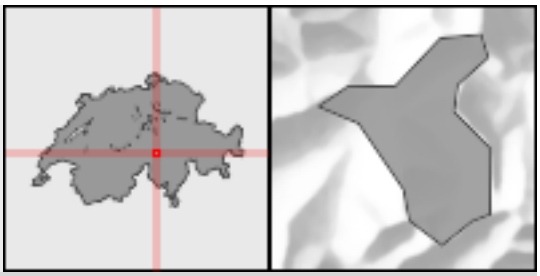

Voter shares of selected parties in % (National Council elections)		
FDP/PLR inclusive LP/PL-BS	2019	0.0
CVP	2019	38.3
SP	2019	17.7
SVP	2019	40.6
EVP/CSP	2019	0.0
GLP	2019	0.0
BDP	2019	0.0
PdA/Sol.	2019	0.0
GPS	2019	0.0
Small right-wing parties	2019	0.0

Andwil (SG)

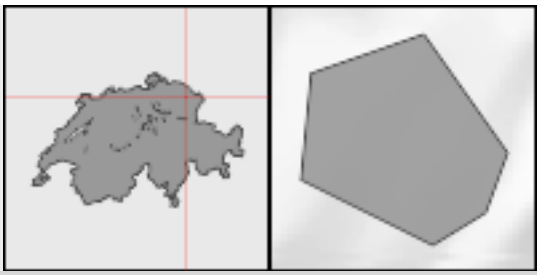

Population		
Residents	2019	1,999
Change in %	2010-2019	6.8
Population density per km²	2019	316.8
Age distribution in %		
0-19 years	2019	26.3
20-64 years	2019	57.3
65 years or over	2019	16.4
Foreign nationals in %	2019	6.2
Components of population change		
Crude marriage rate	2019	4.5
Crude divorce rate	2019	3.0
Crude birth rate	2019	8.0
Crude mortality rate	2019	6.5
Private households	2019	762
Size of households in persons	2019	2.61
Area		
Total surface area in km²	2016	6.3
Settlement and urban area in %	2004/09	11.9
Change in ha	1979/85-2004/09	19
Agricultural area in %	2004/09	66.1
Change in ha	1979/85-2004/09	-22
Wooded area in %	2004/09	20.4
Unproductive area in %	2004/09	1.6
Economy		
Employed total	2018	574
Primary sector	2018	89
Secondary sector	2018	303
Tertiary sector	2018	182
Business establishments total	2018	126
Primary sector	2018	28
Secondary sector	2018	36
Tertiary sector	2018	62
Construction and housing		
Dwelling vacancy rate	2020	0.73
New housing units per 1000 residents	2018	1.5
Social security		
Social assistance rate	2019	0.94

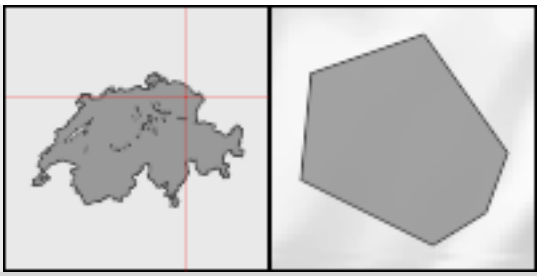

Andwil (SG)

Voter shares of selected parties in % (National Council elections)		
FDP/PLR inclusive LP/PL-BS	2019	18.4
CVP	2019	26.7
SP	2019	9.1
SVP	2019	29.3
EVP/CSP	2019	1.2
GLP	2019	7.2
BDP	2019	0.3
PdA/Sol.	2019	0.0
GPS	2019	6.2
Small right-wing parties	2019	0.7

Anières

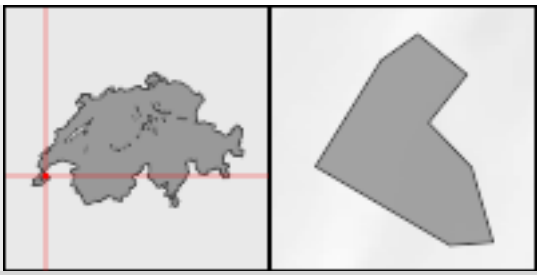

Population		
Residents	2019	2,387
Change in %	2010-2019	2.6
Population density per km²	2019	616.8
Age distribution in %		
0-19 years	2019	24.2
20-64 years	2019	58.8
65 years or over	2019	17.1
Foreign nationals in %	2019	32.0
Components of population change		
Crude marriage rate	2019	2.5
Crude divorce rate	2019	3.8
Crude birth rate	2019	11.7
Crude mortality rate	2019	5.8
Private households	2019	750
Size of households in persons	2019	2.93
Area		
Total surface area in km²	2016	3.9
Settlement and urban area in %	2004/09	31.2
Change in ha	1979/85-2004/09	11
Agricultural area in %	2004/09	63.9
Change in ha	1979/85-2004/09	-10
Wooded area in %	2004/09	5.0
Unproductive area in %	2004/09	0.0
Economy		
Employed total	2018	429
Primary sector	2018	50
Secondary sector	2018	29
Tertiary sector	2018	350
Business establishments total	2018	115
Primary sector	2018	10
Secondary sector	2018	16
Tertiary sector	2018	89
Construction and housing		
Dwelling vacancy rate	2020	0.67
New housing units per 1000 residents	2018	1.2
Social security		
Social assistance rate	2019	2.37

Anières

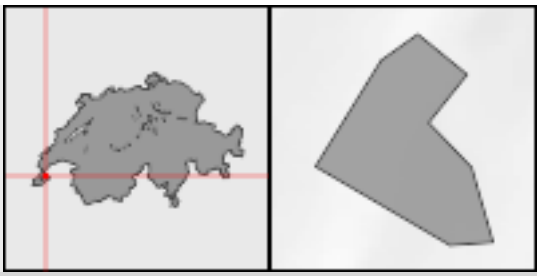

Voter shares of selected parties in % (National Council elections)		
FDP/PLR inclusive LP/PL-BS	2019	36.9
CVP	2019	7.4
SP	2019	4.6
SVP	2019	15.9
EVP/CSP	2019	1.2
GLP	2019	7.8
BDP	2019	1.6
PdA/Sol.	2019	5.1
GPS	2019	16.6
Small right-wing parties	2019	2.0

Anniviers



Population		
Residents	2019	2,717
Change in %	2010-2019	3.8
Population density per km²	2019	11.2
Age distribution in %		
0-19 years	2019	17.9
20-64 years	2019	57.6
65 years or over	2019	24.5
Foreign nationals in %	2019	18.7
Components of population change		
Crude marriage rate	2019	4.0
Crude divorce rate	2019	2.2
Crude birth rate	2019	7.3
Crude mortality rate	2019	11.4
Private households	2019	1,325
Size of households in persons	2019	2.04
Area		
Total surface area in km²	2016	243.4
Settlement and urban area in %	2004/09	1.8
Change in ha	1979/85-2004/09	109
Agricultural area in %	2004/09	22.7
Change in ha	1979/85-2004/09	-454
Wooded area in %	2004/09	20.3
Unproductive area in %	2004/09	55.2
Economy		
Employed total	2018	1,515
Primary sector	2018	113
Secondary sector	2018	256
Tertiary sector	2018	1,146
Business establishments total	2018	345
Primary sector	2018	46
Secondary sector	2018	51
Tertiary sector	2018	248
Construction and housing		
Dwelling vacancy rate	2020	0.78
New housing units per 1000 residents	2018	3.3
Social security		
Social assistance rate	2019	0.22

Anniviers

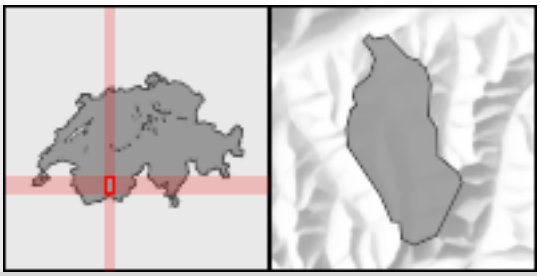

Voter shares of selected parties in % (National Council elections)		
FDP/PLR inclusive LP/PL-BS	2019	19.3
CVP	2019	37.3
SP	2019	18.7
SVP	2019	11.2
EVP/CSP	2019	0.7
GLP	2019	0.7
BDP	2019	0.0
PdA/Sol.	2019	0.0
GPS	2019	10.5
Small right-wing parties	2019	0.0

Anwil

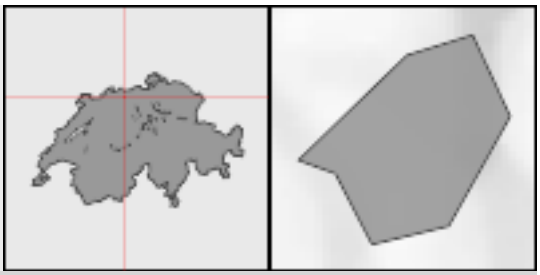

Population		
Residents	2019	553
Change in %	2010-2019	-5.3
Population density per km²	2019	140.0
Age distribution in %		
0-19 years	2019	22.1
20-64 years	2019	61.3
65 years or over	2019	16.6
Foreign nationals in %	2019	6.3
Components of population change		
Crude marriage rate	2019	0.0
Crude divorce rate	2019	1.8
Crude birth rate	2019	12.5
Crude mortality rate	2019	5.4
Private households	2019	225
Size of households in persons	2019	2.44
Area		
Total surface area in km²	2016	4.0
Settlement and urban area in %	2004/09	8.1
Change in ha	1979/85-2004/09	7
Agricultural area in %	2004/09	63.5
Change in ha	1979/85-2004/09	-8
Wooded area in %	2004/09	27.2
Unproductive area in %	2004/09	1.3
Economy		
Employed total	2018	117
Primary sector	2018	49
Secondary sector	2018	X
Tertiary sector	2018	64
Business establishments total	2018	47
Primary sector	2018	15
Secondary sector	2018	X
Tertiary sector	2018	28
Construction and housing		
Dwelling vacancy rate	2020	0.41
New housing units per 1000 residents	2018	3.5
Social security		
Social assistance rate	2019	X

Anwil

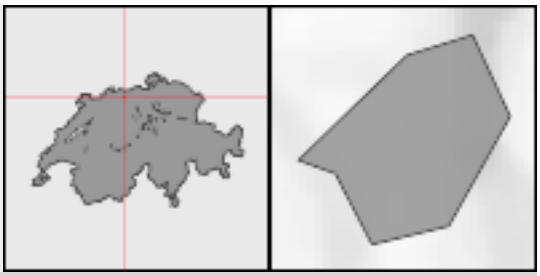

Voter shares of selected parties in % (National Council elections)		
FDP/PLR inclusive LP/PL-BS	2019	9.0
CVP	2019	2.4
SP	2019	11.1
SVP	2019	30.1
EVP/CSP	2019	14.0
GLP	2019	7.2
BDP	2019	1.1
PdA/Sol.	2019	0.0
GPS	2019	25.0
Small right-wing parties	2019	0.0

Appenzell



Population		
Residents	2019	5,778
Change in %	2010-2019	1.2
Population density per km²	2019	342.3
Age distribution in %		
0-19 years	2019	18.2
20-64 years	2019	60.9
65 years or over	2019	20.8
Foreign nationals in %	2019	19.9
Components of population change		
Crude marriage rate	2019	11.8
Crude divorce rate	2019	2.1
Crude birth rate	2019	26.4
Crude mortality rate	2019	19.5
Private households	2019	2,494
Size of households in persons	2019	2.25
Area		
Total surface area in km²	2016	16.9
Settlement and urban area in %	2004/09	11.6
Change in ha	1979/85-2004/09	49
Agricultural area in %	2004/09	65.9
Change in ha	1979/85-2004/09	-50
Wooded area in %	2004/09	21.6
Unproductive area in %	2004/09	1.0
Economy		
Employed total	2018	4,733
Primary sector	2018	177
Secondary sector	2018	1,550
Tertiary sector	2018	3,006
Business establishments total	2018	788
Primary sector	2018	83
Secondary sector	2018	124
Tertiary sector	2018	581
Construction and housing		
Dwelling vacancy rate	2020	2.30
New housing units per 1000 residents	2018	6.2
Social security		
Social assistance rate	2019	2.23

Appenzell



Voter shares of selected parties in % (National Council elections)

FDP/PLR inclusive LP/PL-BS	2019	0.0
CVP	2019	64.2
SP	2019	9.7
SVP	2019	25.6
EVP/CSP	2019	0.0
GLP	2019	0.0
BDP	2019	0.0
PdA/Sol.	2019	0.0
GPS	2019	0.0
Small right-wing parties	2019	0.0

Apples

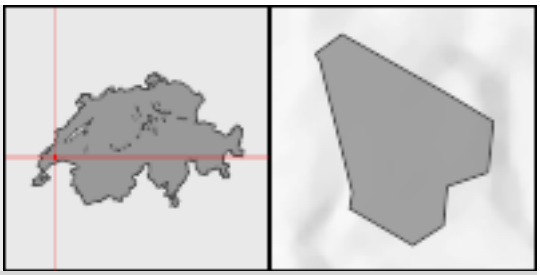

Population		
Residents	2019	1,460
Change in %	2010-2019	17.5
Population density per km²	2019	113.4
Age distribution in %		
0-19 years	2019	24.6
20-64 years	2019	56.7
65 years or over	2019	18.7
Foreign nationals in %	2019	18.8
Components of population change		
Crude marriage rate	2019	4.8
Crude divorce rate	2019	0.7
Crude birth rate	2019	12.3
Crude mortality rate	2019	13.0
Private households	2019	579
Size of households in persons	2019	2.48
Area		
Total surface area in km²	2016	12.9
Settlement and urban area in %	2004/09	6.3
Change in ha	1979/85-2004/09	15
Agricultural area in %	2004/09	45.9
Change in ha	1979/85-2004/09	-17
Wooded area in %	2004/09	47.8
Unproductive area in %	2004/09	0.0
Economy		
Employed total	2018	530
Primary sector	2018	72
Secondary sector	2018	84
Tertiary sector	2018	374
Business establishments total	2018	125
Primary sector	2018	22
Secondary sector	2018	15
Tertiary sector	2018	88
Construction and housing		
Dwelling vacancy rate	2020	0.94
New housing units per 1000 residents	2018	9.0
Social security		
Social assistance rate	2019	1.70

Apples

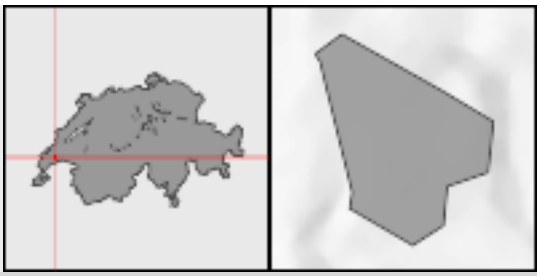

Voter shares of selected parties in % (National Council elections)		
FDP/PLR inclusive LP/PL-BS	2019	26.0
CVP	2019	1.7
SP	2019	20.7
SVP	2019	15.2
EVP/CSP	2019	1.3
GLP	2019	8.9
BDP	2019	0.6
PdA/Sol.	2019	3.5
GPS	2019	20.6
Small right-wing parties	2019	0.1

Aranno

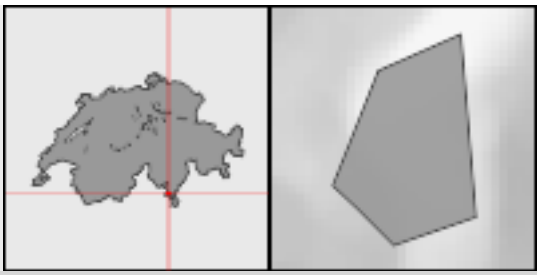

Population		
Residents	2019	376
Change in %	2010-2019	22.1
Population density per km²	2019	145.2
Age distribution in %		
0-19 years	2019	21.3
20-64 years	2019	61.2
65 years or over	2019	17.6
Foreign nationals in %	2019	11.2
Components of population change		
Crude marriage rate	2019	2.7
Crude divorce rate	2019	0.0
Crude birth rate	2019	0.0
Crude mortality rate	2019	8.0
Private households	2019	156
Size of households in persons	2019	2.41
Area		
Total surface area in km²	2016	2.6
Settlement and urban area in %	2004/09	7.8
Change in ha	1979/85-2004/09	8
Agricultural area in %	2004/09	3.9
Change in ha	1979/85-2004/09	1
Wooded area in %	2004/09	88.2
Unproductive area in %	2004/09	0.0
Economy		
Employed total	2018	X
Primary sector	2018	17
Secondary sector	2018	X
Tertiary sector	2018	28
Business establishments total	2018	X
Primary sector	2018	X
Secondary sector	2018	X
Tertiary sector	2018	14
Construction and housing		
Dwelling vacancy rate	2020	1.59
New housing units per 1000 residents	2018	0.0
Social security		
Social assistance rate	2019	X

Aranno

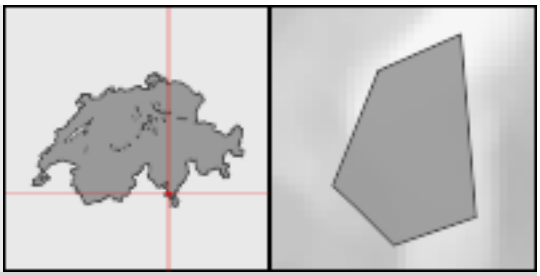

Voter shares of selected parties in % (National Council elections)		
FDP/PLR inclusive LP/PL-BS	2019	15.5
CVP	2019	15.1
SP	2019	16.3
SVP	2019	7.2
EVP/CSP	2019	0.0
GLP	2019	1.4
BDP	2019	0.0
PdA/Sol.	2019	0.0
GPS	2019	24.4
Small right-wing parties	2019	15.2

Arbaz

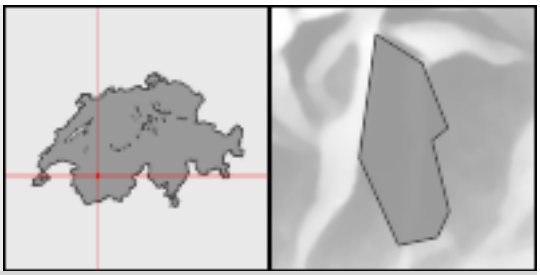

Population		
Residents	2019	1,302
Change in %	2010-2019	20.0
Population density per km²	2019	67.7
Age distribution in %		
0-19 years	2019	17.4
20-64 years	2019	58.1
65 years or over	2019	24.4
Foreign nationals in %	2019	15.4
Components of population change		
Crude marriage rate	2019	3.9
Crude divorce rate	2019	3.1
Crude birth rate	2019	8.5
Crude mortality rate	2019	9.3
Private households	2019	582
Size of households in persons	2019	2.20
Area		
Total surface area in km²	2016	19.2
Settlement and urban area in %	2004/09	5.1
Change in ha	1979/85-2004/09	41
Agricultural area in %	2004/09	21.9
Change in ha	1979/85-2004/09	-57
Wooded area in %	2004/09	25.2
Unproductive area in %	2004/09	47.8
Economy		
Employed total	2018	177
Primary sector	2018	21
Secondary sector	2018	22
Tertiary sector	2018	134
Business establishments total	2018	92
Primary sector	2018	11
Secondary sector	2018	14
Tertiary sector	2018	67
Construction and housing		
Dwelling vacancy rate	2020	1.32
New housing units per 1000 residents	2018	17.5
Social security		
Social assistance rate	2019	0.70

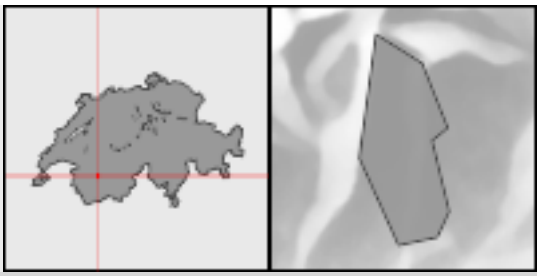

Arbaz

Voter shares of selected parties in % (National Council elections)		
FDP/PLR inclusive LP/PL-BS	2019	10.7
CVP	2019	23.0
SP	2019	21.6
SVP	2019	17.5
EVP/CSP	2019	0.7
GLP	2019	0.8
BDP	2019	0.0
PdA/Sol.	2019	0.0
GPS	2019	20.1
Small right-wing parties	2019	0.0

Arbedo-Castione

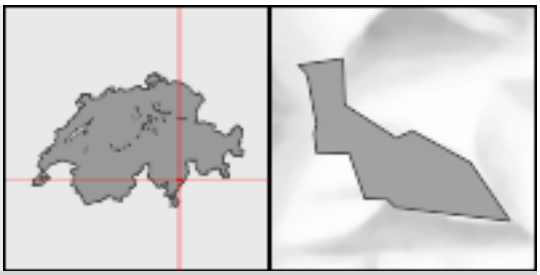

Population		
Residents	2019	5,057
Change in %	2010-2019	18.7
Population density per km²	2019	236.4
Age distribution in %		
0-19 years	2019	18.8
20-64 years	2019	62.5
65 years or over	2019	18.7
Foreign nationals in %	2019	27.6
Components of population change		
Crude marriage rate	2019	4.1
Crude divorce rate	2019	1.6
Crude birth rate	2019	10.0
Crude mortality rate	2019	9.1
Private households	2019	2,287
Size of households in persons	2019	2.18
Area		
Total surface area in km²	2016	21.4
Settlement and urban area in %	2004/09	9.8
Change in ha	1979/85-2004/09	41
Agricultural area in %	2004/09	6.8
Change in ha	1979/85-2004/09	-47
Wooded area in %	2004/09	78.5
Unproductive area in %	2004/09	4.9
Economy		
Employed total	2018	2,771
Primary sector	2018	28
Secondary sector	2018	564
Tertiary sector	2018	2,179
Business establishments total	2018	388
Primary sector	2018	8
Secondary sector	2018	62
Tertiary sector	2018	318
Construction and housing		
Dwelling vacancy rate	2020	2.11
New housing units per 1000 residents	2018	16.7
Social security		
Social assistance rate	2019	2.51

Arbedo-Castione

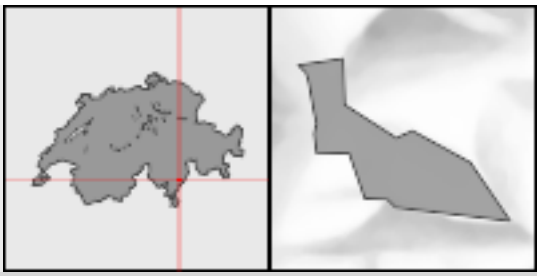

Voter shares of selected parties in % (National Council elections)		
FDP/PLR inclusive LP/PL-BS	2019	21.6
CVP	2019	15.9
SP	2019	19.6
SVP	2019	9.6
EVP/CSP	2019	0.0
GLP	2019	1.1
BDP	2019	0.0
PdA/Sol.	2019	0.4
GPS	2019	11.1
Small right-wing parties	2019	17.0

Arboldswil

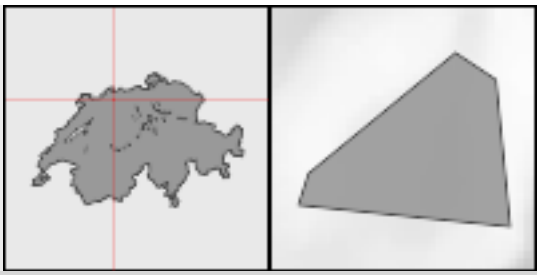

Population		
Residents	2019	580
Change in %	2010-2019	12.6
Population density per km²	2019	167.1
Age distribution in %		
0-19 years	2019	20.2
20-64 years	2019	57.2
65 years or over	2019	22.6
Foreign nationals in %	2019	6.4
Components of population change		
Crude marriage rate	2019	5.2
Crude divorce rate	2019	0.0
Crude birth rate	2019	12.1
Crude mortality rate	2019	5.2
Private households	2019	237
Size of households in persons	2019	2.41
Area		
Total surface area in km²	2016	3.5
Settlement and urban area in %	2004/09	6.4
Change in ha	1979/85-2004/09	4
Agricultural area in %	2004/09	52.0
Change in ha	1979/85-2004/09	-3
Wooded area in %	2004/09	41.6
Unproductive area in %	2004/09	0.0
Economy		
Employed total	2018	86
Primary sector	2018	17
Secondary sector	2018	8
Tertiary sector	2018	61
Business establishments total	2018	36
Primary sector	2018	8
Secondary sector	2018	5
Tertiary sector	2018	23
Construction and housing		
Dwelling vacancy rate	2020	0.00
New housing units per 1000 residents	2018	5.3
Social security		
Social assistance rate	2019	X

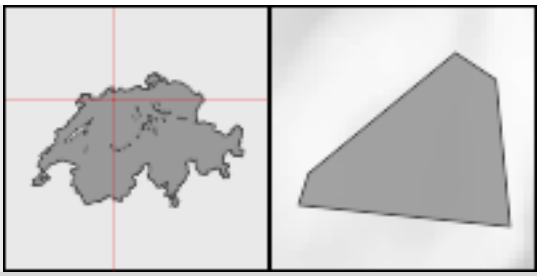

Arboldswil

Voter shares of selected parties in % (National Council elections)		
FDP/PLR inclusive LP/PL-BS	2019	11.2
CVP	2019	3.9
SP	2019	13.7
SVP	2019	41.2
EVP/CSP	2019	10.2
GLP	2019	3.3
BDP	2019	1.0
PdA/Sol.	2019	0.0
GPS	2019	15.6
Small right-wing parties	2019	0.0

Arbon

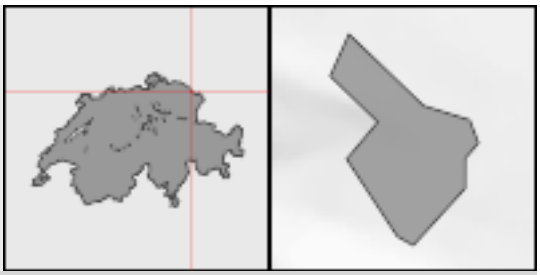

Population		
Residents	2019	14,796
Change in %	2010-2019	8.5
Population density per km²	2019	2,466.0
Age distribution in %		
0-19 years	2019	19.1
20-64 years	2019	60.6
65 years or over	2019	20.3
Foreign nationals in %	2019	33.0
Components of population change		
Crude marriage rate	2019	4.2
Crude divorce rate	2019	1.9
Crude birth rate	2019	9.8
Crude mortality rate	2019	9.1
Private households	2019	6,964
Size of households in persons	2019	2.09
Area		
Total surface area in km²	2016	6.0
Settlement and urban area in %	2004/09	61.2
Change in ha	1979/85-2004/09	70
Agricultural area in %	2004/09	31.8
Change in ha	1979/85-2004/09	-70
Wooded area in %	2004/09	4.3
Unproductive area in %	2004/09	2.7
Economy		
Employed total	2018	6,541
Primary sector	2018	33
Secondary sector	2018	2,172
Tertiary sector	2018	4,336
Business establishments total	2018	835
Primary sector	2018	10
Secondary sector	2018	123
Tertiary sector	2018	702
Construction and housing		
Dwelling vacancy rate	2020	2.37
New housing units per 1000 residents	2018	13.6
Social security		
Social assistance rate	2019	4.03

Arbon



Voter shares of selected parties in % (National Council elections)		
FDP/PLR inclusive LP/PL-BS	2019	11.4
CVP	2019	17.7
SP	2019	17.0
SVP	2019	28.7
EVP/CSP	2019	2.3
GLP	2019	6.0
BDP	2019	1.6
PdA/Sol.	2019	0.0
GPS	2019	13.4
Small right-wing parties	2019	1.7

Arch



Population		
Residents	2019	1,629
Change in %	2010-2019	6.4
Population density per km²	2019	255.3
Age distribution in %		
0-19 years	2019	20.3
20-64 years	2019	59.0
65 years or over	2019	20.7
Foreign nationals in %	2019	7.4
Components of population change		
Crude marriage rate	2019	5.0
Crude divorce rate	2019	4.3
Crude birth rate	2019	9.3
Crude mortality rate	2019	9.3
Private households	2019	733
Size of households in persons	2019	2.20
Area		
Total surface area in km²	2016	6.4
Settlement and urban area in %	2004/09	16.1
Change in ha	1979/85-2004/09	31
Agricultural area in %	2004/09	51.4
Change in ha	1979/85-2004/09	-23
Wooded area in %	2004/09	27.2
Unproductive area in %	2004/09	5.3
Economy		
Employed total	2018	585
Primary sector	2018	31
Secondary sector	2018	336
Tertiary sector	2018	218
Business establishments total	2018	109
Primary sector	2018	13
Secondary sector	2018	30
Tertiary sector	2018	66
Construction and housing		
Dwelling vacancy rate	2020	1.93
New housing units per 1000 residents	2018	3.8
Social security		
Social assistance rate	2019	2.07

Arch



Voter shares of selected parties in % (National Council elections)		
FDP/PLR inclusive LP/PL-BS	2019	6.5
CVP	2019	0.7
SP	2019	7.0
SVP	2019	45.7
EVP/CSP	2019	2.1
GLP	2019	8.6
BDP	2019	15.8
PdA/Sol.	2019	1.1
GPS	2019	7.8
Small right-wing parties	2019	1.3

Ardon

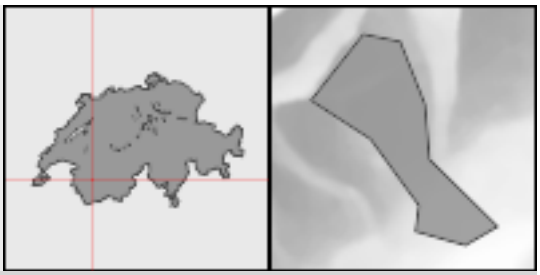

Population		
Residents	2019	3,293
Change in %	2010-2019	23.1
Population density per km²	2019	161.5
Age distribution in %		
0-19 years	2019	23.1
20-64 years	2019	62.1
65 years or over	2019	14.8
Foreign nationals in %	2019	31.0
Components of population change		
Crude marriage rate	2019	4.6
Crude divorce rate	2019	2.8
Crude birth rate	2019	8.9
Crude mortality rate	2019	5.2
Private households	2019	1,340
Size of households in persons	2019	2.41
Area		
Total surface area in km²	2016	20.4
Settlement and urban area in %	2004/09	6.6
Change in ha	1979/85-2004/09	43
Agricultural area in %	2004/09	20.3
Change in ha	1979/85-2004/09	-48
Wooded area in %	2004/09	31.5
Unproductive area in %	2004/09	41.5
Economy		
Employed total	2018	885
Primary sector	2018	124
Secondary sector	2018	152
Tertiary sector	2018	609
Business establishments total	2018	198
Primary sector	2018	27
Secondary sector	2018	42
Tertiary sector	2018	129
Construction and housing		
Dwelling vacancy rate	2020	2.68
New housing units per 1000 residents	2018	34.7
Social security		
Social assistance rate	2019	1.74

Ardon

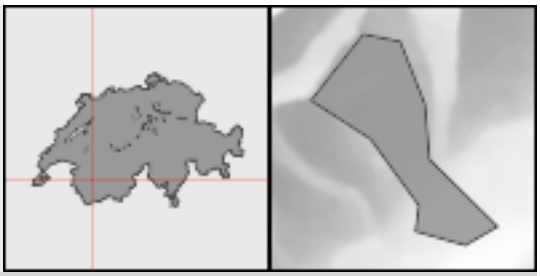

Voter shares of selected parties in % (National Council elections)		
FDP/PLR inclusive LP/PL-BS	2019	16.9
CVP	2019	29.1
SP	2019	17.7
SVP	2019	22.9
EVP/CSP	2019	0.8
GLP	2019	0.7
BDP	2019	0.0
PdA/Sol.	2019	0.0
GPS	2019	9.9
Small right-wing parties	2019	0.0

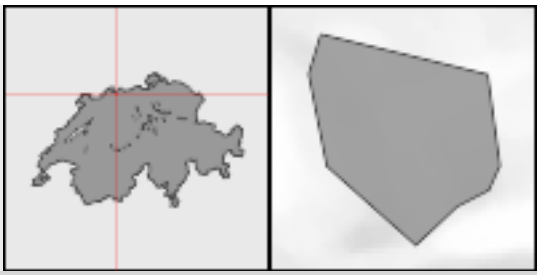

Arisdorf

Population		
Residents	2019	1,653
Change in %	2010-2019	5.8
Population density per km²	2019	165.3
Age distribution in %		
0-19 years	2019	20.6
20-64 years	2019	58.2
65 years or over	2019	21.2
Foreign nationals in %	2019	10.9
Components of population change		
Crude marriage rate	2019	1.2
Crude divorce rate	2019	1.2
Crude birth rate	2019	7.3
Crude mortality rate	2019	5.5
Private households	2019	672
Size of households in persons	2019	2.44
Area		
Total surface area in km²	2016	10.0
Settlement and urban area in %	2004/09	9.4
Change in ha	1979/85-2004/09	20
Agricultural area in %	2004/09	56.5
Change in ha	1979/85-2004/09	-15
Wooded area in %	2004/09	34.0
Unproductive area in %	2004/09	0.1
Economy		
Employed total	2018	509
Primary sector	2018	81
Secondary sector	2018	195
Tertiary sector	2018	233
Business establishments total	2018	119
Primary sector	2018	25
Secondary sector	2018	22
Tertiary sector	2018	72
Construction and housing		
Dwelling vacancy rate	2020	0.69
New housing units per 1000 residents	2018	5.5
Social security		
Social assistance rate	2019	0.92

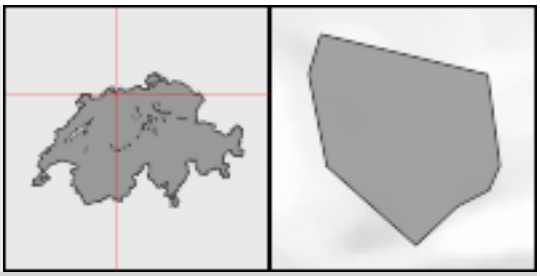

Arisdorf

Voter shares of selected parties in % (National Council elections)		
FDP/PLR inclusive LP/PL-BS	2019	15.9
CVP	2019	5.9
SP	2019	11.6
SVP	2019	41.3
EVP/CSP	2019	4.3
GLP	2019	4.3
BDP	2019	2.5
PdA/Sol.	2019	0.0
GPS	2019	14.0
Small right-wing parties	2019	0.0

Aristau

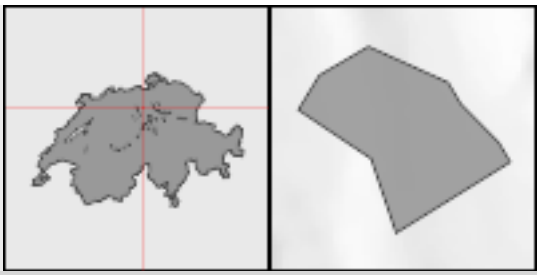

Population		
Residents	2019	1,487
Change in %	2010-2019	14.6
Population density per km²	2019	172.1
Age distribution in %		
0-19 years	2019	19.1
20-64 years	2019	67.7
65 years or over	2019	13.2
Foreign nationals in %	2019	17.1
Components of population change		
Crude marriage rate	2019	6.0
Crude divorce rate	2019	2.0
Crude birth rate	2019	10.7
Crude mortality rate	2019	6.0
Private households	2019	629
Size of households in persons	2019	2.34
Area		
Total surface area in km²	2016	8.6
Settlement and urban area in %	2004/09	9.2
Change in ha	1979/85-2004/09	28
Agricultural area in %	2004/09	68.6
Change in ha	1979/85-2004/09	-43
Wooded area in %	2004/09	15.1
Unproductive area in %	2004/09	7.1
Economy		
Employed total	2018	355
Primary sector	2018	84
Secondary sector	2018	60
Tertiary sector	2018	211
Business establishments total	2018	110
Primary sector	2018	32
Secondary sector	2018	22
Tertiary sector	2018	56
Construction and housing		
Dwelling vacancy rate	2020	1.03
New housing units per 1000 residents	2018	0.7
Social security		
Social assistance rate	2019	0.67

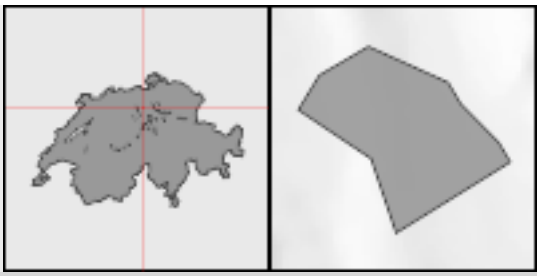

Aristau

Voter shares of selected parties in % (National Council elections)		
FDP/PLR inclusive LP/PL-BS	2019	7.5
CVP	2019	13.8
SP	2019	10.3
SVP	2019	42.0
EVP/CSP	2019	2.6
GLP	2019	8.9
BDP	2019	3.5
PdA/Sol.	2019	0.0
GPS	2019	7.8
Small right-wing parties	2019	1.4

Arlesheim

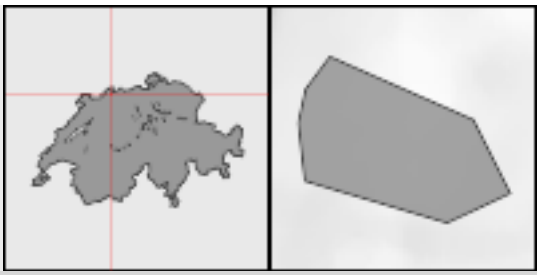

Population		
Residents	2019	9,158
Change in %	2010-2019	1.7
Population density per km²	2019	1,321.5
Age distribution in %		
0-19 years	2019	19.5
20-64 years	2019	53.3
65 years or over	2019	27.2
Foreign nationals in %	2019	19.7
Components of population change		
Crude marriage rate	2019	3.7
Crude divorce rate	2019	2.3
Crude birth rate	2019	8.1
Crude mortality rate	2019	10.4
Private households	2019	4,207
Size of households in persons	2019	2.13
Area		
Total surface area in km²	2016	6.9
Settlement and urban area in %	2004/09	38.0
Change in ha	1979/85-2004/09	32
Agricultural area in %	2004/09	9.4
Change in ha	1979/85-2004/09	-30
Wooded area in %	2004/09	52.2
Unproductive area in %	2004/09	0.4
Economy		
Employed total	2018	6,045
Primary sector	2018	20
Secondary sector	2018	1,650
Tertiary sector	2018	4,375
Business establishments total	2018	691
Primary sector	2018	6
Secondary sector	2018	80
Tertiary sector	2018	605
Construction and housing		
Dwelling vacancy rate	2020	1.31
New housing units per 1000 residents	2018	2.0
Social security		
Social assistance rate	2019	2.13

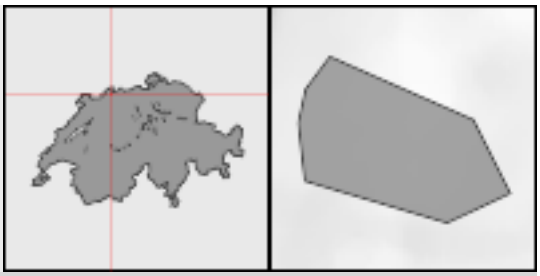

Arlesheim

Voter shares of selected parties in % (National Council elections)		
FDP/PLR inclusive LP/PL-BS	2019	23.9
CVP	2019	8.8
SP	2019	20.7
SVP	2019	14.0
EVP/CSP	2019	2.3
GLP	2019	5.7
BDP	2019	0.8
PdA/Sol.	2019	0.0
GPS	2019	23.8
Small right-wing parties	2019	0.0

Arnex-sur-Nyon

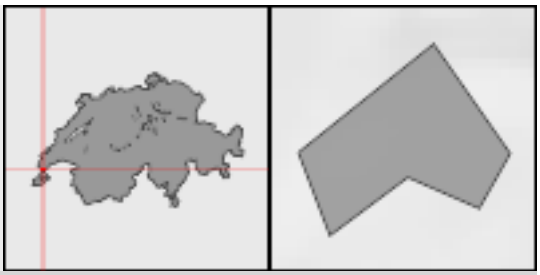

Population		
Residents	2019	230
Change in %	2010-2019	70.4
Population density per km²	2019	112.7
Age distribution in %		
0-19 years	2019	26.5
20-64 years	2019	62.2
65 years or over	2019	11.3
Foreign nationals in %	2019	23.5
Components of population change		
Crude marriage rate	2019	4.3
Crude divorce rate	2019	0.0
Crude birth rate	2019	4.3
Crude mortality rate	2019	0.0
Private households	2019	86
Size of households in persons	2019	2.67
Area		
Total surface area in km²	2016	2.0
Settlement and urban area in %	2004/09	8.6
Change in ha	1979/85-2004/09	6
Agricultural area in %	2004/09	75.6
Change in ha	1979/85-2004/09	-9
Wooded area in %	2004/09	15.3
Unproductive area in %	2004/09	0.5
Economy		
Employed total	2018	23
Primary sector	2018	9
Secondary sector	2018	X
Tertiary sector	2018	10
Business establishments total	2018	X
Primary sector	2018	X
Secondary sector	2018	X
Tertiary sector	2018	9
Construction and housing		
Dwelling vacancy rate	2020	2.15
New housing units per 1000 residents	2018	26.8
Social security		
Social assistance rate	2019	X

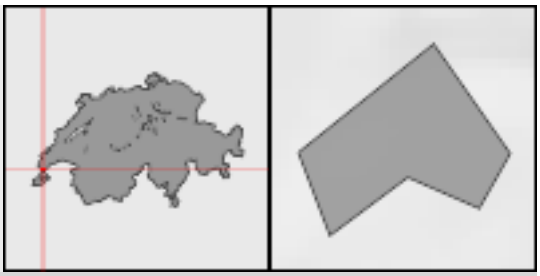

Arnex-sur-Nyon

Voter shares of selected parties in % (National Council elections)		
FDP/PLR inclusive LP/PL-BS	2019	30.3
CVP	2019	7.9
SP	2019	6.8
SVP	2019	15.9
EVP/CSP	2019	2.1
GLP	2019	15.5
BDP	2019	1.0
PdA/Sol.	2019	1.9
GPS	2019	15.3
Small right-wing parties	2019	0.1

Arnex-sur-Orbe

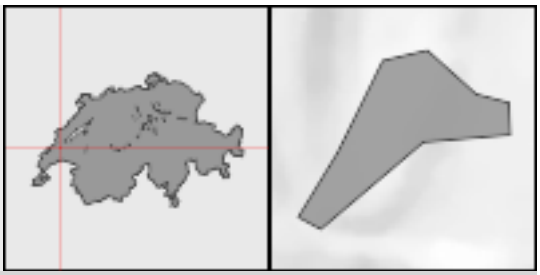

Population		
Residents	2019	632
Change in %	2010-2019	6.8
Population density per km²	2019	82.9
Age distribution in %		
0-19 years	2019	21.5
20-64 years	2019	58.2
65 years or over	2019	20.3
Foreign nationals in %	2019	11.6
Components of population change		
Crude marriage rate	2019	3.2
Crude divorce rate	2019	1.6
Crude birth rate	2019	11.1
Crude mortality rate	2019	6.3
Private households	2019	269
Size of households in persons	2019	2.35
Area		
Total surface area in km²	2016	7.6
Settlement and urban area in %	2004/09	6.3
Change in ha	1979/85-2004/09	3
Agricultural area in %	2004/09	73.3
Change in ha	1979/85-2004/09	4
Wooded area in %	2004/09	19.5
Unproductive area in %	2004/09	0.9
Economy		
Employed total	2018	179
Primary sector	2018	69
Secondary sector	2018	58
Tertiary sector	2018	52
Business establishments total	2018	50
Primary sector	2018	18
Secondary sector	2018	12
Tertiary sector	2018	20
Construction and housing		
Dwelling vacancy rate	2020	1.01
New housing units per 1000 residents	2018	0.0
Social security		
Social assistance rate	2019	1.43

Arnex-sur-Orbe

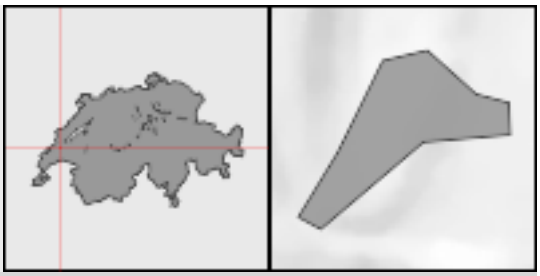

Voter shares of selected parties in % (National Council elections)		
FDP/PLR inclusive LP/PL-BS	2019	28.4
CVP	2019	1.7
SP	2019	18.3
SVP	2019	20.2
EVP/CSP	2019	0.6
GLP	2019	5.8
BDP	2019	0.7
PdA/Sol.	2019	6.8
GPS	2019	17.1
Small right-wing parties	2019	0.1

Arni (AG)

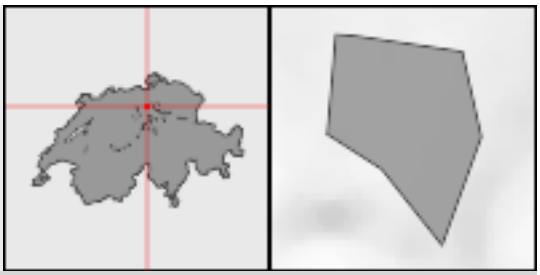

Population		
Residents	2019	1,868
Change in %	2010-2019	7.4
Population density per km²	2019	554.3
Age distribution in %		
0-19 years	2019	22.1
20-64 years	2019	62.4
65 years or over	2019	15.5
Foreign nationals in %	2019	13.6
Components of population change		
Crude marriage rate	2019	3.2
Crude divorce rate	2019	0.0
Crude birth rate	2019	8.6
Crude mortality rate	2019	4.8
Private households	2019	757
Size of households in persons	2019	2.45
Area		
Total surface area in km²	2016	3.4
Settlement and urban area in %	2004/09	16.8
Change in ha	1979/85-2004/09	22
Agricultural area in %	2004/09	53.5
Change in ha	1979/85-2004/09	-24
Wooded area in %	2004/09	29.2
Unproductive area in %	2004/09	0.6
Economy		
Employed total	2018	288
Primary sector	2018	16
Secondary sector	2018	91
Tertiary sector	2018	181
Business establishments total	2018	118
Primary sector	2018	6
Secondary sector	2018	15
Tertiary sector	2018	97
Construction and housing		
Dwelling vacancy rate	2020	3.51
New housing units per 1000 residents	2018	0.0
Social security		
Social assistance rate	2019	0.65

Arni (AG)

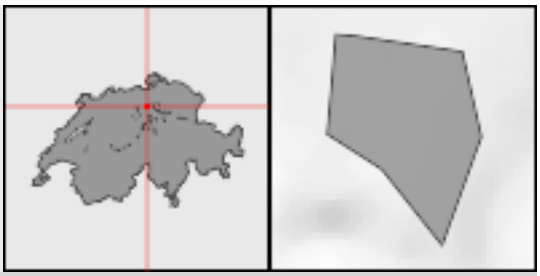

Voter shares of selected parties in % (National Council elections)		
FDP/PLR inclusive LP/PL-BS	2019	15.9
CVP	2019	8.7
SP	2019	11.6
SVP	2019	31.2
EVP/CSP	2019	1.4
GLP	2019	12.9
BDP	2019	3.4
PdA/Sol.	2019	0.0
GPS	2019	11.7
Small right-wing parties	2019	0.5

Arni (BE)

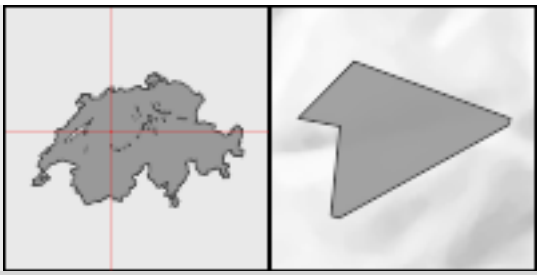

Population		
Residents	2019	930
Change in %	2010-2019	-1.6
Population density per km²	2019	89.2
Age distribution in %		
0-19 years	2019	21.6
20-64 years	2019	59.7
65 years or over	2019	18.7
Foreign nationals in %	2019	2.8
Components of population change		
Crude marriage rate	2019	1.1
Crude divorce rate	2019	1.1
Crude birth rate	2019	10.8
Crude mortality rate	2019	9.7
Private households	2019	404
Size of households in persons	2019	2.29
Area		
Total surface area in km²	2016	10.4
Settlement and urban area in %	2004/09	5.6
Change in ha	1979/85-2004/09	1
Agricultural area in %	2004/09	68.9
Change in ha	1979/85-2004/09	-4
Wooded area in %	2004/09	25.4
Unproductive area in %	2004/09	0.1
Economy		
Employed total	2018	254
Primary sector	2018	133
Secondary sector	2018	50
Tertiary sector	2018	71
Business establishments total	2018	89
Primary sector	2018	49
Secondary sector	2018	18
Tertiary sector	2018	22
Construction and housing		
Dwelling vacancy rate	2020	0.65
New housing units per 1000 residents	2018	0.0
Social security		
Social assistance rate	2019	1.29

Arni (BE)

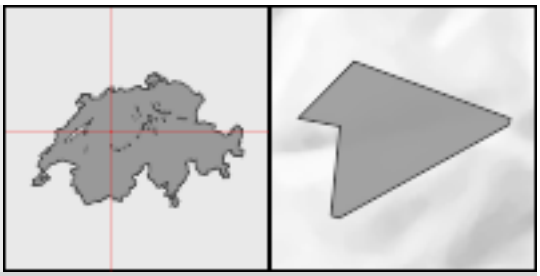

Voter shares of selected parties in % (National Council elections)		
FDP/PLR inclusive LP/PL-BS	2019	3.1
CVP	2019	0.3
SP	2019	4.0
SVP	2019	61.7
EVP/CSP	2019	3.2
GLP	2019	6.1
BDP	2019	9.9
PdA/Sol.	2019	0.6
GPS	2019	6.7
Small right-wing parties	2019	1.3

Arogno

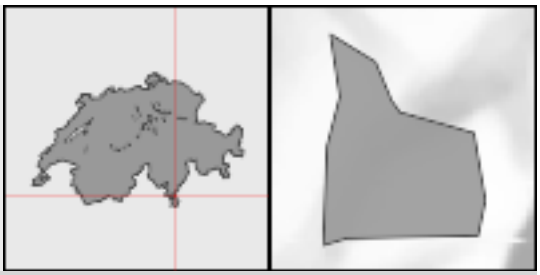

Population		
Residents	2019	992
Change in %	2010-2019	4.1
Population density per km²	2019	117.0
Age distribution in %		
0-19 years	2019	17.1
20-64 years	2019	60.0
65 years or over	2019	22.9
Foreign nationals in %	2019	11.7
Components of population change		
Crude marriage rate	2019	0.0
Crude divorce rate	2019	2.0
Crude birth rate	2019	10.1
Crude mortality rate	2019	7.1
Private households	2019	435
Size of households in persons	2019	2.23
Area		
Total surface area in km²	2016	8.5
Settlement and urban area in %	2004/09	6.5
Change in ha	1979/85-2004/09	10
Agricultural area in %	2004/09	10.2
Change in ha	1979/85-2004/09	-12
Wooded area in %	2004/09	82.8
Unproductive area in %	2004/09	0.5
Economy		
Employed total	2018	242
Primary sector	2018	28
Secondary sector	2018	36
Tertiary sector	2018	178
Business establishments total	2018	87
Primary sector	2018	11
Secondary sector	2018	16
Tertiary sector	2018	60
Construction and housing		
Dwelling vacancy rate	2020	2.05
New housing units per 1000 residents	2018	0.0
Social security		
Social assistance rate	2019	1.73

Arogno

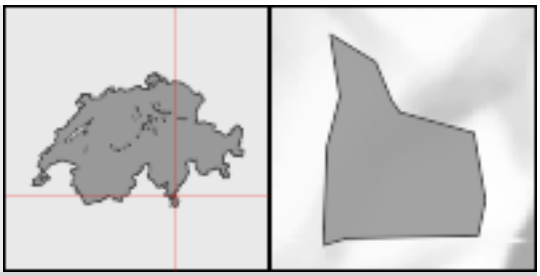

Voter shares of selected parties in % (National Council elections)		
FDP/PLR inclusive LP/PL-BS	2019	18.0
CVP	2019	9.2
SP	2019	15.8
SVP	2019	10.5
EVP/CSP	2019	0.0
GLP	2019	0.9
BDP	2019	0.0
PdA/Sol.	2019	2.3
GPS	2019	19.3
Small right-wing parties	2019	21.0

Arosa

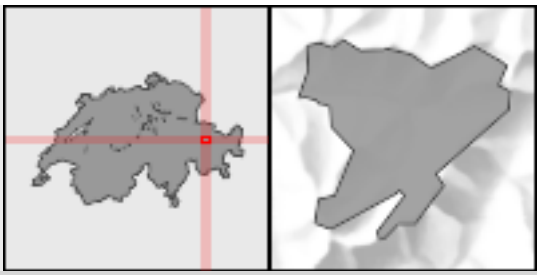

Population		
Residents	2019	3,145
Change in %	2010-2019	-6.5
Population density per km²	2019	20.3
Age distribution in %		
0-19 years	2019	13.5
20-64 years	2019	63.2
65 years or over	2019	23.3
Foreign nationals in %	2019	25.2
Components of population change		
Crude marriage rate	2019	3.8
Crude divorce rate	2019	1.3
Crude birth rate	2019	4.5
Crude mortality rate	2019	8.9
Private households	2019	1,663
Size of households in persons	2019	1.85
Area		
Total surface area in km²	2016	154.8
Settlement and urban area in %	2004/09	2.1
Change in ha	1979/85-2004/09	41
Agricultural area in %	2004/09	46.1
Change in ha	1979/85-2004/09	-317
Wooded area in %	2004/09	28.5
Unproductive area in %	2004/09	23.3
Economy		
Employed total	2018	2,959
Primary sector	2018	122
Secondary sector	2018	313
Tertiary sector	2018	2,524
Business establishments total	2018	472
Primary sector	2018	49
Secondary sector	2018	53
Tertiary sector	2018	370
Construction and housing		
Dwelling vacancy rate	2020	0.99
New housing units per 1000 residents	2018	3.1
Social security		
Social assistance rate	2019	0.70

Arosa

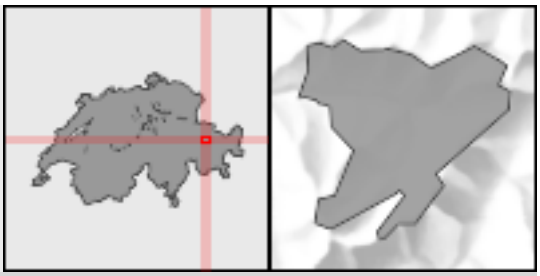

Voter shares of selected parties in % (National Council elections)		
FDP/PLR inclusive LP/PL-BS	2019	17.2
CVP	2019	9.0
SP	2019	9.2
SVP	2019	37.7
EVP/CSP	2019	0.0
GLP	2019	10.0
BDP	2019	10.5
PdA/Sol.	2019	0.0
GPS	2019	6.6
Small right-wing parties	2019	0.0

Arth

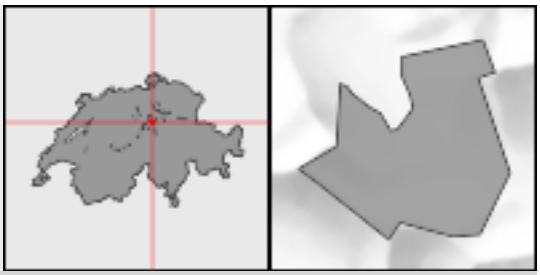

Population		
Residents	2019	12,154
Change in %	2010-2019	13.6
Population density per km²	2019	289.2
Age distribution in %		
0-19 years	2019	20.0
20-64 years	2019	63.4
65 years or over	2019	16.6
Foreign nationals in %	2019	29.1
Components of population change		
Crude marriage rate	2019	4.2
Crude divorce rate	2019	2.1
Crude birth rate	2019	8.9
Crude mortality rate	2019	6.3
Private households	2019	5,105
Size of households in persons	2019	2.35
Area		
Total surface area in km²	2016	42.0
Settlement and urban area in %	2004/09	9.7
Change in ha	1979/85-2004/09	73
Agricultural area in %	2004/09	40.7
Change in ha	1979/85-2004/09	-56
Wooded area in %	2004/09	44.5
Unproductive area in %	2004/09	5.1
Economy		
Employed total	2018	4,136
Primary sector	2018	284
Secondary sector	2018	1,237
Tertiary sector	2018	2,615
Business establishments total	2018	768
Primary sector	2018	105
Secondary sector	2018	140
Tertiary sector	2018	523
Construction and housing		
Dwelling vacancy rate	2020	0.91
New housing units per 1000 residents	2018	7.4
Social security		
Social assistance rate	2019	1.74

Arth

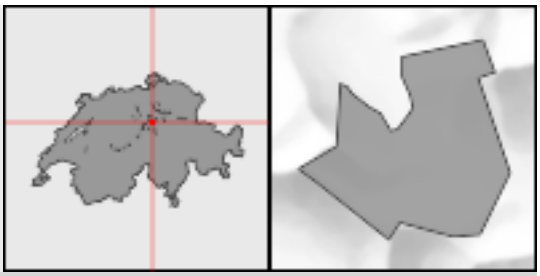

Voter shares of selected parties in % (National Council elections)		
FDP/PLR inclusive LP/PL-BS	2019	22.5
CVP	2019	19.2
SP	2019	17.2
SVP	2019	33.1
EVP/CSP	2019	0.5
GLP	2019	5.0
BDP	2019	0.0
PdA/Sol.	2019	0.0
GPS	2019	2.4
Small right-wing parties	2019	0.0



Arzier-Le Muids

Population		
Residents	2019	2,807
Change in %	2010-2019	23.0
Population density per km²	2019	54.1
Age distribution in %		
0-19 years	2019	24.1
20-64 years	2019	62.7
65 years or over	2019	13.1
Foreign nationals in %	2019	27.8
Components of population change		
Crude marriage rate	2019	2.2
Crude divorce rate	2019	1.1
Crude birth rate	2019	6.9
Crude mortality rate	2019	1.8
Private households	2019	1,063
Size of households in persons	2019	2.62
Area		
Total surface area in km²	2016	51.9
Settlement and urban area in %	2004/09	3.1
Change in ha	1979/85-2004/09	32
Agricultural area in %	2004/09	25.2
Change in ha	1979/85-2004/09	-80
Wooded area in %	2004/09	71.1
Unproductive area in %	2004/09	0.5
Economy		
Employed total	2018	348
Primary sector	2018	22
Secondary sector	2018	45
Tertiary sector	2018	281
Business establishments total	2018	150
Primary sector	2018	9
Secondary sector	2018	21
Tertiary sector	2018	120
Construction and housing		
Dwelling vacancy rate	2020	0.00
New housing units per 1000 residents	2018	6.4
Social security		
Social assistance rate	2019	1.07



Arzier-Le Muids

Voter shares of selected parties in % (National Council elections)		
FDP/PLR inclusive LP/PL-BS	2019	20.7
CVP	2019	4.9
SP	2019	10.8
SVP	2019	24.3
EVP/CSP	2019	1.5
GLP	2019	14.5
BDP	2019	0.8
PdA/Sol.	2019	2.8
GPS	2019	17.6
Small right-wing parties	2019	0.6

Ascona

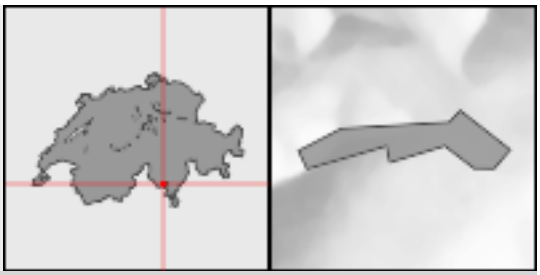

Population		
Residents	2019	5,497
Change in %	2010-2019	0.1
Population density per km²	2019	1,110.5
Age distribution in %		
0-19 years	2019	14.3
20-64 years	2019	54.2
65 years or over	2019	31.5
Foreign nationals in %	2019	27.8
Components of population change		
Crude marriage rate	2019	4.2
Crude divorce rate	2019	2.6
Crude birth rate	2019	5.3
Crude mortality rate	2019	11.7
Private households	2019	2,886
Size of households in persons	2019	1.87
Area		
Total surface area in km²	2016	5.0
Settlement and urban area in %	2004/09	60.9
Change in ha	1979/85-2004/09	15
Agricultural area in %	2004/09	7.1
Change in ha	1979/85-2004/09	-12
Wooded area in %	2004/09	30.8
Unproductive area in %	2004/09	1.2
Economy		
Employed total	2018	2,994
Primary sector	2018	16
Secondary sector	2018	297
Tertiary sector	2018	2,681
Business establishments total	2018	668
Primary sector	2018	5
Secondary sector	2018	68
Tertiary sector	2018	595
Construction and housing		
Dwelling vacancy rate	2020	2.63
New housing units per 1000 residents	2018	0.4
Social security		
Social assistance rate	2019	1.81

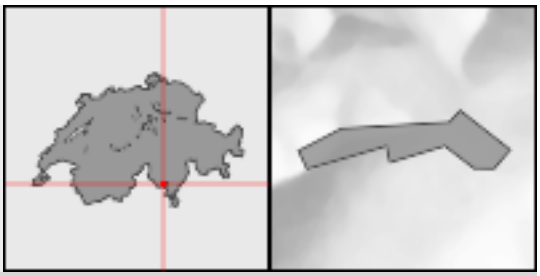

Ascona

Voter shares of selected parties in % (National Council elections)		
FDP/PLR inclusive LP/PL-BS	2019	28.8
CVP	2019	16.7
SP	2019	8.4
SVP	2019	12.1
EVP/CSP	2019	0.0
GLP	2019	1.4
BDP	2019	0.0
PdA/Sol.	2019	0.9
GPS	2019	16.6
Small right-wing parties	2019	12.3

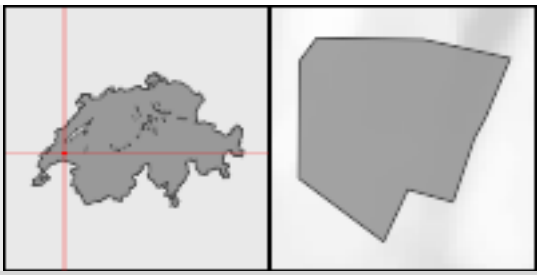

Assens

Population		
Residents	2019	1,075
Change in %	2010-2019	7.2
Population density per km²	2019	201.3
Age distribution in %		
0-19 years	2019	24.1
20-64 years	2019	59.7
65 years or over	2019	16.2
Foreign nationals in %	2019	12.3
Components of population change		
Crude marriage rate	2019	4.6
Crude divorce rate	2019	1.9
Crude birth rate	2019	13.0
Crude mortality rate	2019	3.7
Private households	2019	434
Size of households in persons	2019	2.47
Area		
Total surface area in km²	2016	5.3
Settlement and urban area in %	2004/09	9.2
Change in ha	1979/85-2004/09	13
Agricultural area in %	2004/09	79.5
Change in ha	1979/85-2004/09	-13
Wooded area in %	2004/09	11.1
Unproductive area in %	2004/09	0.2
Economy		
Employed total	2018	413
Primary sector	2018	42
Secondary sector	2018	81
Tertiary sector	2018	290
Business establishments total	2018	99
Primary sector	2018	13
Secondary sector	2018	17
Tertiary sector	2018	69
Construction and housing		
Dwelling vacancy rate	2020	0.00
New housing units per 1000 residents	2018	14.0
Social security		
Social assistance rate	2019	1.21

Assens

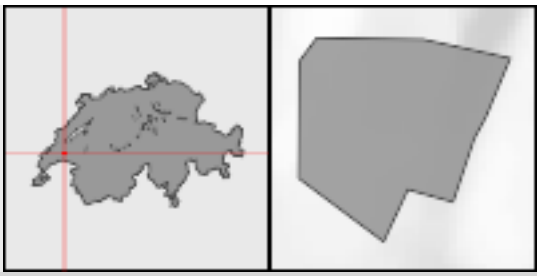

Voter shares of selected parties in % (National Council elections)		
FDP/PLR inclusive LP/PL-BS	2019	24.3
CVP	2019	6.9
SP	2019	18.4
SVP	2019	24.6
EVP/CSP	2019	0.7
GLP	2019	9.7
BDP	2019	0.5
PdA/Sol.	2019	2.8
GPS	2019	10.5
Small right-wing parties	2019	0.1

Astano

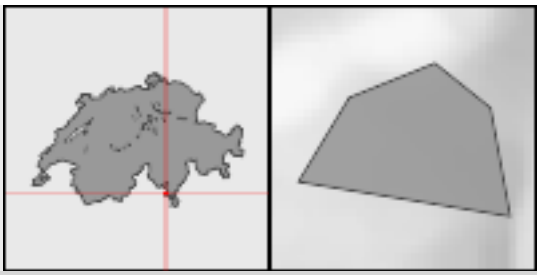

Population		
Residents	2019	299
Change in %	2010-2019	2.7
Population density per km²	2019	78.5
Age distribution in %		
0-19 years	2019	16.1
20-64 years	2019	55.9
65 years or over	2019	28.1
Foreign nationals in %	2019	14.4
Components of population change		
Crude marriage rate	2019	0.0
Crude divorce rate	2019	3.3
Crude birth rate	2019	3.3
Crude mortality rate	2019	13.2
Private households	2019	151
Size of households in persons	2019	1.92
Area		
Total surface area in km²	2016	3.8
Settlement and urban area in %	2004/09	8.9
Change in ha	1979/85-2004/09	4
Agricultural area in %	2004/09	8.6
Change in ha	1979/85-2004/09	-2
Wooded area in %	2004/09	82.3
Unproductive area in %	2004/09	0.3
Economy		
Employed total	2018	49
Primary sector	2018	X
Secondary sector	2018	6
Tertiary sector	2018	39
Business establishments total	2018	X
Primary sector	2018	X
Secondary sector	2018	6
Tertiary sector	2018	26
Construction and housing		
Dwelling vacancy rate	2020	1.64
New housing units per 1000 residents	2018	0.0
Social security		
Social assistance rate	2019	2.60

Astano

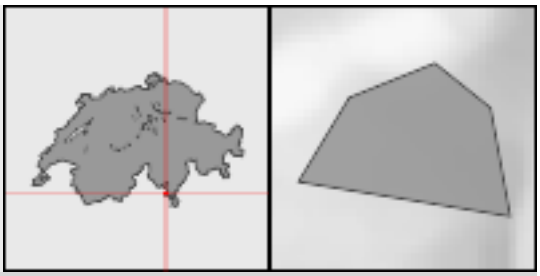

Voter shares of selected parties in % (National Council elections)		
FDP/PLR inclusive LP/PL-BS	2019	7.9
CVP	2019	7.8
SP	2019	14.8
SVP	2019	19.1
EVP/CSP	2019	0.0
GLP	2019	3.7
BDP	2019	0.0
PdA/Sol.	2019	1.2
GPS	2019	24.8
Small right-wing parties	2019	12.6

Attalens

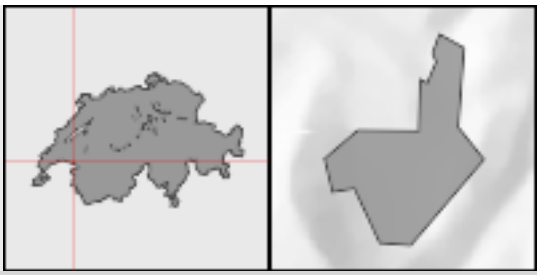

Population		
Residents	2019	3,562
Change in %	2010-2019	22.4
Population density per km²	2019	365.7
Age distribution in %		
0-19 years	2019	25.4
20-64 years	2019	61.5
65 years or over	2019	13.1
Foreign nationals in %	2019	17.5
Components of population change		
Crude marriage rate	2019	3.4
Crude divorce rate	2019	1.1
Crude birth rate	2019	11.0
Crude mortality rate	2019	4.2
Private households	2019	1,390
Size of households in persons	2019	2.53
Area		
Total surface area in km²	2016	9.7
Settlement and urban area in %	2004/09	13.3
Change in ha	1979/85-2004/09	50
Agricultural area in %	2004/09	59.5
Change in ha	1979/85-2004/09	-47
Wooded area in %	2004/09	26.9
Unproductive area in %	2004/09	0.3
Economy		
Employed total	2018	739
Primary sector	2018	40
Secondary sector	2018	208
Tertiary sector	2018	491
Business establishments total	2018	189
Primary sector	2018	18
Secondary sector	2018	40
Tertiary sector	2018	131
Construction and housing		
Dwelling vacancy rate	2020	0.53
New housing units per 1000 residents	2018	3.5
Social security		
Social assistance rate	2019	1.73



Attalens

Voter shares of selected parties in % (National Council elections)		
FDP/PLR inclusive LP/PL-BS	2019	11.1
CVP	2019	14.6
SP	2019	22.1
SVP	2019	22.1
EVP/CSP	2019	4.7
GLP	2019	7.3
BDP	2019	0.4
PdA/Sol.	2019	0.0
GPS	2019	13.5
Small right-wing parties	2019	0.3

Attinghausen

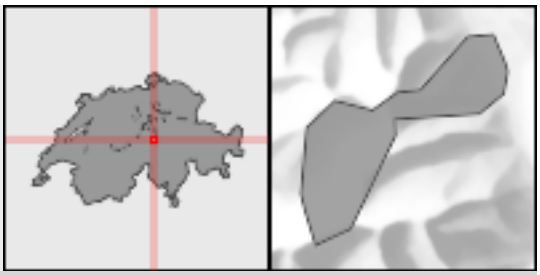

Population		
Residents	2019	1,750
Change in %	2010-2019	10.8
Population density per km²	2019	37.3
Age distribution in %		
0-19 years	2019	24.9
20-64 years	2019	59.1
65 years or over	2019	16.0
Foreign nationals in %	2019	6.8
Components of population change		
Crude marriage rate	2019	4.0
Crude divorce rate	2019	0.6
Crude birth rate	2019	7.5
Crude mortality rate	2019	6.3
Private households	2019	685
Size of households in persons	2019	2.52
Area		
Total surface area in km²	2016	46.9
Settlement and urban area in %	2004/09	1.7
Change in ha	1979/85-2004/09	18
Agricultural area in %	2004/09	34.3
Change in ha	1979/85-2004/09	-37
Wooded area in %	2004/09	18.6
Unproductive area in %	2004/09	45.5
Economy		
Employed total	2018	412
Primary sector	2018	104
Secondary sector	2018	110
Tertiary sector	2018	198
Business establishments total	2018	101
Primary sector	2018	35
Secondary sector	2018	17
Tertiary sector	2018	49
Construction and housing		
Dwelling vacancy rate	2020	0.73
New housing units per 1000 residents	2018	2.9
Social security		
Social assistance rate	2019	X

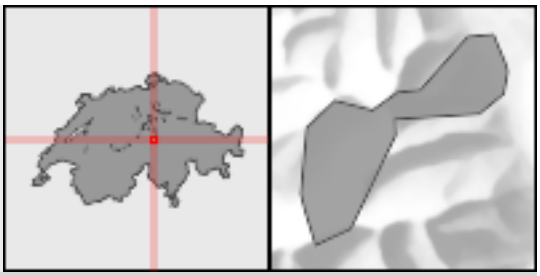

Attinghausen

Voter shares of selected parties in % (National Council elections)		
FDP/PLR inclusive LP/PL-BS	2019	0.0
CVP	2019	48.0
SP	2019	11.5
SVP	2019	38.3
EVP/CSP	2019	0.0
GLP	2019	0.0
BDP	2019	0.0
PdA/Sol.	2019	0.0
GPS	2019	0.0
Small right-wing parties	2019	0.0

Attiswil



Population		
Residents	2019	1,513
Change in %	2010-2019	14.2
Population density per km²	2019	197.8
Age distribution in %		
0-19 years	2019	17.6
20-64 years	2019	59.1
65 years or over	2019	23.3
Foreign nationals in %	2019	10.0
Components of population change		
Crude marriage rate	2019	2.0
Crude divorce rate	2019	2.0
Crude birth rate	2019	6.0
Crude mortality rate	2019	13.3
Private households	2019	686
Size of households in persons	2019	2.18
Area		
Total surface area in km²	2016	7.7
Settlement and urban area in %	2004/09	11.0
Change in ha	1979/85-2004/09	10
Agricultural area in %	2004/09	53.1
Change in ha	1979/85-2004/09	-11
Wooded area in %	2004/09	35.2
Unproductive area in %	2004/09	0.7
Economy		
Employed total	2018	397
Primary sector	2018	72
Secondary sector	2018	82
Tertiary sector	2018	243
Business establishments total	2018	98
Primary sector	2018	19
Secondary sector	2018	19
Tertiary sector	2018	60
Construction and housing		
Dwelling vacancy rate	2020	2.28
New housing units per 1000 residents	2018	24.8
Social security		
Social assistance rate	2019	2.26

Attiswil

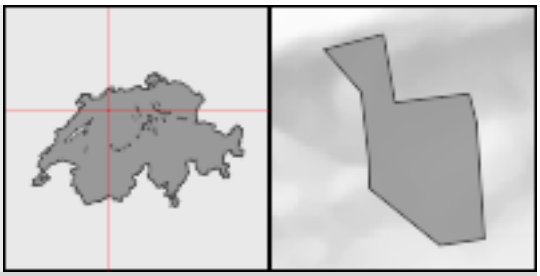

Voter shares of selected parties in % (National Council elections)

FDP/PLR inclusive LP/PL-BS	2019	9.9
CVP	2019	1.6
SP	2019	12.0
SVP	2019	44.0
EVP/CSP	2019	1.9
GLP	2019	6.2
BDP	2019	9.8
PdA/Sol.	2019	0.2
GPS	2019	9.2
Small right-wing parties	2019	1.5

Au (SG)

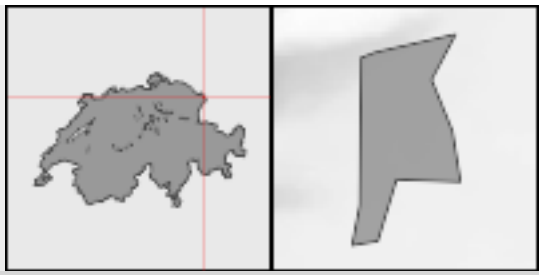

Population		
Residents	2019	7,809
Change in %	2010-2019	11.7
Population density per km²	2019	1,679.4
Age distribution in %		
0-19 years	2019	19.3
20-64 years	2019	61.9
65 years or over	2019	18.8
Foreign nationals in %	2019	35.5
Components of population change		
Crude marriage rate	2019	4.4
Crude divorce rate	2019	1.9
Crude birth rate	2019	9.0
Crude mortality rate	2019	8.7
Private households	2019	3,528
Size of households in persons	2019	2.19
Area		
Total surface area in km²	2016	4.7
Settlement and urban area in %	2004/09	52.1
Change in ha	1979/85-2004/09	52
Agricultural area in %	2004/09	36.7
Change in ha	1979/85-2004/09	-52
Wooded area in %	2004/09	4.5
Unproductive area in %	2004/09	6.7
Economy		
Employed total	2018	4,807
Primary sector	2018	50
Secondary sector	2018	2,179
Tertiary sector	2018	2,578
Business establishments total	2018	599
Primary sector	2018	11
Secondary sector	2018	111
Tertiary sector	2018	477
Construction and housing		
Dwelling vacancy rate	2020	4.66
New housing units per 1000 residents	2018	19.9
Social security		
Social assistance rate	2019	2.22

Au (SG)

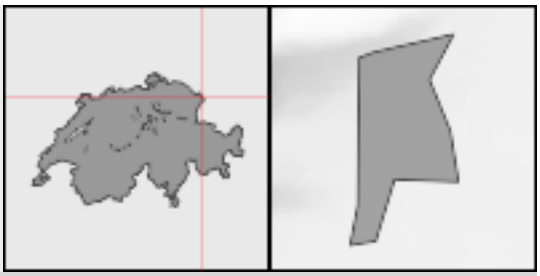

Voter shares of selected parties in % (National Council elections)		
FDP/PLR inclusive LP/PL-BS	2019	14.5
CVP	2019	19.6
SP	2019	11.5
SVP	2019	34.3
EVP/CSP	2019	1.1
GLP	2019	7.8
BDP	2019	0.9
PdA/Sol.	2019	0.0
GPS	2019	8.9
Small right-wing parties	2019	0.9

Aubonne



Population		
Residents	2019	3,807
Change in %	2010-2019	9.0
Population density per km²	2019	265.5
Age distribution in %		
0-19 years	2019	22.6
20-64 years	2019	61.5
65 years or over	2019	15.9
Foreign nationals in %	2019	31.3
Components of population change		
Crude marriage rate	2019	4.2
Crude divorce rate	2019	2.9
Crude birth rate	2019	10.3
Crude mortality rate	2019	6.1
Private households	2019	1,572
Size of households in persons	2019	2.39
Area		
Total surface area in km²	2016	14.3
Settlement and urban area in %	2004/09	14.1
Change in ha	1979/85-2004/09	51
Agricultural area in %	2004/09	57.8
Change in ha	1979/85-2004/09	-56
Wooded area in %	2004/09	27.2
Unproductive area in %	2004/09	0.8
Economy		
Employed total	2018	3,671
Primary sector	2018	132
Secondary sector	2018	939
Tertiary sector	2018	2,600
Business establishments total	2018	424
Primary sector	2018	31
Secondary sector	2018	50
Tertiary sector	2018	343
Construction and housing		
Dwelling vacancy rate	2020	0.49
New housing units per 1000 residents	2018	0.0
Social security		
Social assistance rate	2019	1.67

Aubonne



Voter shares of selected parties in % (National Council elections)		
FDP/PLR inclusive LP/PL-BS	2019	28.0
CVP	2019	2.7
SP	2019	17.3
SVP	2019	15.6
EVP/CSP	2019	1.9
GLP	2019	9.9
BDP	2019	0.5
PdA/Sol.	2019	2.1
GPS	2019	18.7
Small right-wing parties	2019	0.5

Auboranges

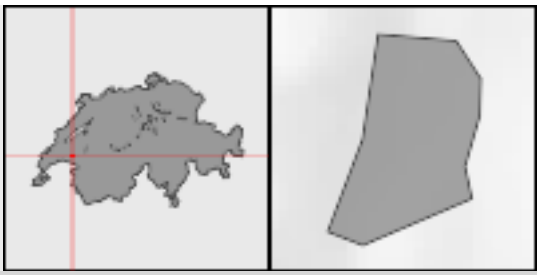

Population		
Residents	2019	282
Change in %	2010-2019	6.4
Population density per km²	2019	146.1
Age distribution in %		
0-19 years	2019	24.1
20-64 years	2019	62.4
65 years or over	2019	13.5
Foreign nationals in %	2019	8.9
Components of population change		
Crude marriage rate	2019	7.0
Crude divorce rate	2019	7.0
Crude birth rate	2019	14.0
Crude mortality rate	2019	3.5
Private households	2019	107
Size of households in persons	2019	2.63
Area		
Total surface area in km²	2016	1.9
Settlement and urban area in %	2004/09	8.3
Change in ha	1979/85-2004/09	4
Agricultural area in %	2004/09	80.8
Change in ha	1979/85-2004/09	-3
Wooded area in %	2004/09	10.9
Unproductive area in %	2004/09	0.0
Economy		
Employed total	2018	58
Primary sector	2018	17
Secondary sector	2018	19
Tertiary sector	2018	22
Business establishments total	2018	X
Primary sector	2018	7
Secondary sector	2018	X
Tertiary sector	2018	14
Construction and housing		
Dwelling vacancy rate	2020	0.88
New housing units per 1000 residents	2018	17.5
Social security		
Social assistance rate	2019	X

Auboranges

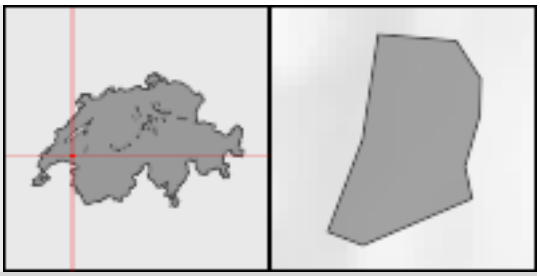

Voter shares of selected parties in % (National Council elections)		
FDP/PLR inclusive LP/PL-BS	2019	14.2
CVP	2019	19.9
SP	2019	20.0
SVP	2019	29.3
EVP/CSP	2019	1.8
GLP	2019	5.1
BDP	2019	1.1
PdA/Sol.	2019	0.0
GPS	2019	7.4
Small right-wing parties	2019	0.9

Auenstein

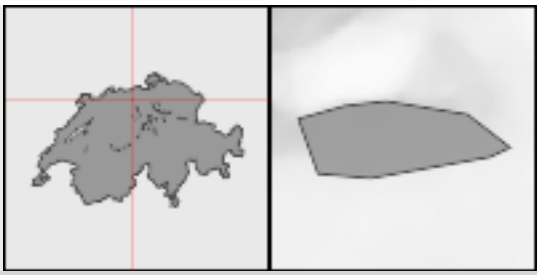

Population		
Residents	2019	1,605
Change in %	2010-2019	5.2
Population density per km²	2019	282.6
Age distribution in %		
0-19 years	2019	18.5
20-64 years	2019	61.6
65 years or over	2019	19.9
Foreign nationals in %	2019	12.5
Components of population change		
Crude marriage rate	2019	5.0
Crude divorce rate	2019	2.5
Crude birth rate	2019	3.1
Crude mortality rate	2019	6.3
Private households	2019	712
Size of households in persons	2019	2.24
Area		
Total surface area in km²	2016	5.7
Settlement and urban area in %	2004/09	20.8
Change in ha	1979/85-2004/09	25
Agricultural area in %	2004/09	29.6
Change in ha	1979/85-2004/09	-13
Wooded area in %	2004/09	44.5
Unproductive area in %	2004/09	5.1
Economy		
Employed total	2018	306
Primary sector	2018	12
Secondary sector	2018	125
Tertiary sector	2018	169
Business establishments total	2018	101
Primary sector	2018	7
Secondary sector	2018	18
Tertiary sector	2018	76
Construction and housing		
Dwelling vacancy rate	2020	0.52
New housing units per 1000 residents	2018	18.5
Social security		
Social assistance rate	2019	X

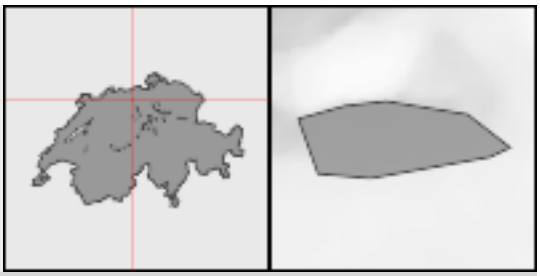

Auenstein

Voter shares of selected parties in % (National Council elections)		
FDP/PLR inclusive LP/PL-BS	2019	17.3
CVP	2019	4.9
SP	2019	14.2
SVP	2019	32.2
EVP/CSP	2019	6.0
GLP	2019	11.2
BDP	2019	3.5
PdA/Sol.	2019	0.0
GPS	2019	7.9
Small right-wing parties	2019	0.2

Augst

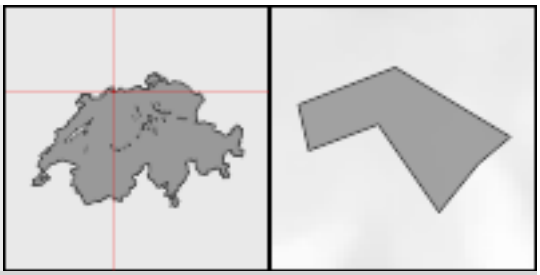

Population		
Residents	2019	1,042
Change in %	2010-2019	20.3
Population density per km²	2019	631.5
Age distribution in %		
0-19 years	2019	13.7
20-64 years	2019	60.6
65 years or over	2019	25.7
Foreign nationals in %	2019	23.0
Components of population change		
Crude marriage rate	2019	5.8
Crude divorce rate	2019	2.9
Crude birth rate	2019	9.7
Crude mortality rate	2019	11.6
Private households	2019	526
Size of households in persons	2019	1.95
Area		
Total surface area in km²	2016	1.7
Settlement and urban area in %	2004/09	40.7
Change in ha	1979/85-2004/09	3
Agricultural area in %	2004/09	35.2
Change in ha	1979/85-2004/09	-1
Wooded area in %	2004/09	6.8
Unproductive area in %	2004/09	17.3
Economy		
Employed total	2018	784
Primary sector	2018	19
Secondary sector	2018	519
Tertiary sector	2018	246
Business establishments total	2018	101
Primary sector	2018	5
Secondary sector	2018	23
Tertiary sector	2018	73
Construction and housing		
Dwelling vacancy rate	2020	0.85
New housing units per 1000 residents	2018	13.8
Social security		
Social assistance rate	2019	3.22

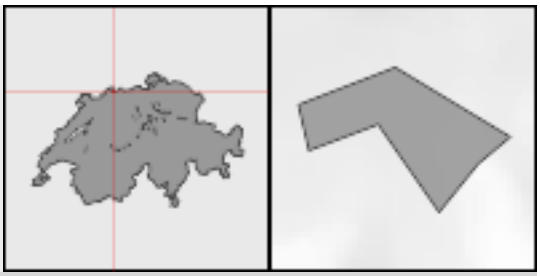

Augst

Voter shares of selected parties in % (National Council elections)		
FDP/PLR inclusive LP/PL-BS	2019	16.8
CVP	2019	7.9
SP	2019	19.7
SVP	2019	26.2
EVP/CSP	2019	2.4
GLP	2019	6.7
BDP	2019	1.6
PdA/Sol.	2019	0.0
GPS	2019	18.8
Small right-wing parties	2019	0.0

Ausserberg

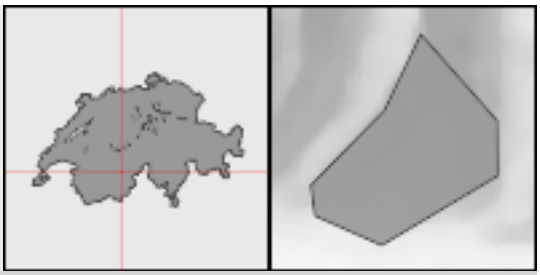

Population		
Residents	2019	633
Change in %	2010-2019	-1.1
Population density per km²	2019	42.2
Age distribution in %		
0-19 years	2019	16.7
20-64 years	2019	57.7
65 years or over	2019	25.6
Foreign nationals in %	2019	7.9
Components of population change		
Crude marriage rate	2019	3.2
Crude divorce rate	2019	1.6
Crude birth rate	2019	9.5
Crude mortality rate	2019	9.5
Private households	2019	269
Size of households in persons	2019	2.35
Area		
Total surface area in km²	2016	15.0
Settlement and urban area in %	2004/09	2.9
Change in ha	1979/85-2004/09	9
Agricultural area in %	2004/09	20.6
Change in ha	1979/85-2004/09	-32
Wooded area in %	2004/09	45.7
Unproductive area in %	2004/09	30.8
Economy		
Employed total	2018	140
Primary sector	2018	64
Secondary sector	2018	13
Tertiary sector	2018	63
Business establishments total	2018	57
Primary sector	2018	20
Secondary sector	2018	8
Tertiary sector	2018	29
Construction and housing		
Dwelling vacancy rate	2020	2.12
New housing units per 1000 residents	2018	14.4
Social security		
Social assistance rate	2019	X

Ausserberg

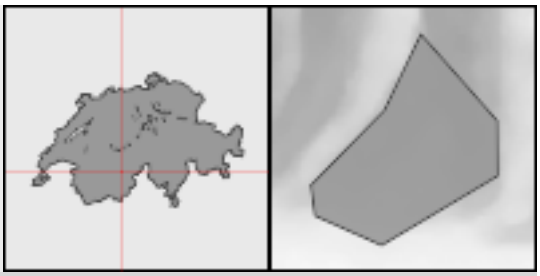

Voter shares of selected parties in % (National Council elections)

FDP/PLR inclusive LP/PL-BS	2019	1.0
CVP	2019	59.6
SP	2019	7.7
SVP	2019	26.6
EVP/CSP	2019	0.0
GLP	2019	0.9
BDP	2019	0.0
PdA/Sol.	2019	0.0
GPS	2019	4.1
Small right-wing parties	2019	0.0

Auswil

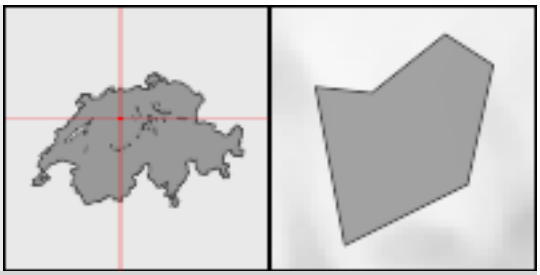

Population		
Residents	2019	440
Change in %	2010-2019	-4.1
Population density per km²	2019	95.2
Age distribution in %		
0-19 years	2019	18.4
20-64 years	2019	62.3
65 years or over	2019	19.3
Foreign nationals in %	2019	2.3
Components of population change		
Crude marriage rate	2019	6.8
Crude divorce rate	2019	0.0
Crude birth rate	2019	9.1
Crude mortality rate	2019	9.1
Private households	2019	195
Size of households in persons	2019	2.22
Area		
Total surface area in km²	2016	4.6
Settlement and urban area in %	2004/09	5.0
Change in ha	1979/85-2004/09	5
Agricultural area in %	2004/09	84.2
Change in ha	1979/85-2004/09	-3
Wooded area in %	2004/09	10.5
Unproductive area in %	2004/09	0.2
Economy		
Employed total	2018	140
Primary sector	2018	69
Secondary sector	2018	13
Tertiary sector	2018	58
Business establishments total	2018	48
Primary sector	2018	25
Secondary sector	2018	6
Tertiary sector	2018	17
Construction and housing		
Dwelling vacancy rate	2020	0.45
New housing units per 1000 residents	2018	0.0
Social security		
Social assistance rate	2019	X

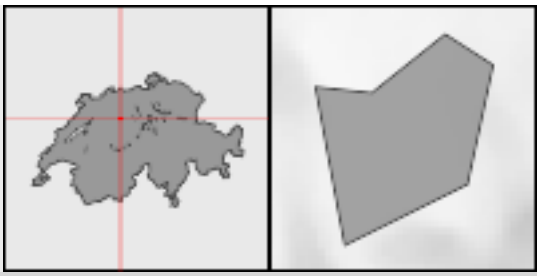

Auswil

Voter shares of selected parties in % (National Council elections)		
FDP/PLR inclusive LP/PL-BS	2019	4.3
CVP	2019	0.2
SP	2019	5.0
SVP	2019	51.4
EVP/CSP	2019	2.7
GLP	2019	2.9
BDP	2019	11.2
PdA/Sol.	2019	0.0
GPS	2019	9.2
Small right-wing parties	2019	7.8

Autigny

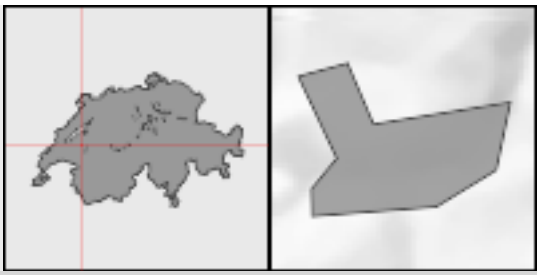

Population		
Residents	2019	796
Change in %	2010-2019	15.5
Population density per km²	2019	128.0
Age distribution in %		
0-19 years	2019	21.9
20-64 years	2019	65.6
65 years or over	2019	12.6
Foreign nationals in %	2019	16.1
Components of population change		
Crude marriage rate	2019	7.5
Crude divorce rate	2019	1.3
Crude birth rate	2019	12.6
Crude mortality rate	2019	6.3
Private households	2019	317
Size of households in persons	2019	2.49
Area		
Total surface area in km²	2016	6.2
Settlement and urban area in %	2004/09	6.8
Change in ha	1979/85-2004/09	8
Agricultural area in %	2004/09	70.2
Change in ha	1979/85-2004/09	-11
Wooded area in %	2004/09	21.6
Unproductive area in %	2004/09	1.5
Economy		
Employed total	2018	126
Primary sector	2018	48
Secondary sector	2018	18
Tertiary sector	2018	60
Business establishments total	2018	51
Primary sector	2018	20
Secondary sector	2018	6
Tertiary sector	2018	25
Construction and housing		
Dwelling vacancy rate	2020	1.41
New housing units per 1000 residents	2018	6.3
Social security		
Social assistance rate	2019	0.88

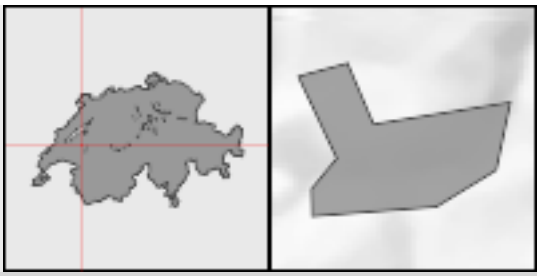

Autigny

Voter shares of selected parties in % (National Council elections)		
FDP/PLR inclusive LP/PL-BS	2019	17.0
CVP	2019	15.1
SP	2019	20.0
SVP	2019	23.2
EVP/CSP	2019	4.2
GLP	2019	4.8
BDP	2019	0.6
PdA/Sol.	2019	0.0
GPS	2019	11.7
Small right-wing parties	2019	0.7

Auw



Population		
Residents	2019	2,144
Change in %	2010-2019	26.3
Population density per km²	2019	250.5
Age distribution in %		
0-19 years	2019	27.9
20-64 years	2019	60.6
65 years or over	2019	11.4
Foreign nationals in %	2019	19.1
Components of population change		
Crude marriage rate	2019	4.7
Crude divorce rate	2019	1.4
Crude birth rate	2019	9.3
Crude mortality rate	2019	4.2
Private households	2019	812
Size of households in persons	2019	2.61
Area		
Total surface area in km²	2016	8.6
Settlement and urban area in %	2004/09	9.5
Change in ha	1979/85-2004/09	24
Agricultural area in %	2004/09	66.3
Change in ha	1979/85-2004/09	-22
Wooded area in %	2004/09	24.0
Unproductive area in %	2004/09	0.2
Economy		
Employed total	2018	657
Primary sector	2018	93
Secondary sector	2018	288
Tertiary sector	2018	276
Business establishments total	2018	139
Primary sector	2018	34
Secondary sector	2018	25
Tertiary sector	2018	80
Construction and housing		
Dwelling vacancy rate	2020	2.38
New housing units per 1000 residents	2018	2.4
Social security		
Social assistance rate	2019	0.60

Auw

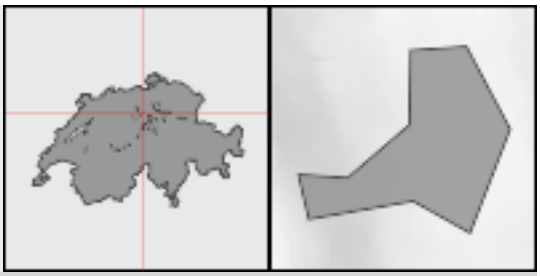

Voter shares of selected parties in % (National Council elections)		
FDP/PLR inclusive LP/PL-BS	2019	7.6
CVP	2019	25.9
SP	2019	6.2
SVP	2019	38.9
EVP/CSP	2019	3.7
GLP	2019	6.0
BDP	2019	3.4
PdA/Sol.	2019	0.0
GPS	2019	6.6
Small right-wing parties	2019	0.3

Avegno Gordevio

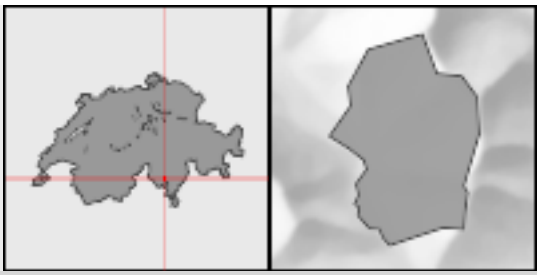

Population		
Residents	2019	1,512
Change in %	2010-2019	10.2
Population density per km²	2019	55.3
Age distribution in %		
0-19 years	2019	21.3
20-64 years	2019	58.6
65 years or over	2019	20.1
Foreign nationals in %	2019	9.5
Components of population change		
Crude marriage rate	2019	1.3
Crude divorce rate	2019	0.0
Crude birth rate	2019	10.6
Crude mortality rate	2019	5.9
Private households	2019	616
Size of households in persons	2019	2.41
Area		
Total surface area in km²	2016	27.3
Settlement and urban area in %	2004/09	3.7
Change in ha	1979/85-2004/09	22
Agricultural area in %	2004/09	9.2
Change in ha	1979/85-2004/09	-57
Wooded area in %	2004/09	66.4
Unproductive area in %	2004/09	20.7
Economy		
Employed total	2018	441
Primary sector	2018	15
Secondary sector	2018	110
Tertiary sector	2018	316
Business establishments total	2018	120
Primary sector	2018	6
Secondary sector	2018	30
Tertiary sector	2018	84
Construction and housing		
Dwelling vacancy rate	2020	0.50
New housing units per 1000 residents	2018	8.1
Social security		
Social assistance rate	2019	1.12

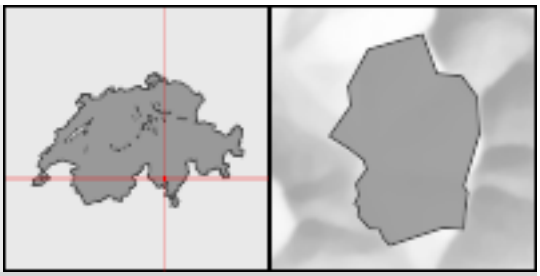

Avegno Gordevio

Voter shares of selected parties in % (National Council elections)

FDP/PLR inclusive LP/PL-BS	2019	13.8
CVP	2019	23.3
SP	2019	14.9
SVP	2019	10.1
EVP/CSP	2019	0.0
GLP	2019	1.2
BDP	2019	0.0
PdA/Sol.	2019	1.5
GPS	2019	20.3
Small right-wing parties	2019	10.9

Avenches

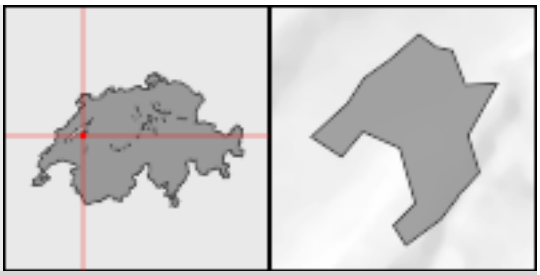

Population		
Residents	2019	4,295
Change in %	2010-2019	28.9
Population density per km²	2019	220.6
Age distribution in %		
0-19 years	2019	21.9
20-64 years	2019	61.6
65 years or over	2019	16.5
Foreign nationals in %	2019	36.6
Components of population change		
Crude marriage rate	2019	4.7
Crude divorce rate	2019	2.6
Crude birth rate	2019	10.0
Crude mortality rate	2019	6.5
Private households	2019	1,834
Size of households in persons	2019	2.27
Area		
Total surface area in km²	2016	19.5
Settlement and urban area in %	2004/09	18.4
Change in ha	1979/85-2004/09	168
Agricultural area in %	2004/09	64.2
Change in ha	1979/85-2004/09	-172
Wooded area in %	2004/09	16.5
Unproductive area in %	2004/09	0.9
Economy		
Employed total	2018	2,641
Primary sector	2018	135
Secondary sector	2018	775
Tertiary sector	2018	1,731
Business establishments total	2018	338
Primary sector	2018	30
Secondary sector	2018	53
Tertiary sector	2018	255
Construction and housing		
Dwelling vacancy rate	2020	4.37
New housing units per 1000 residents	2018	10.0
Social security		
Social assistance rate	2019	5.29

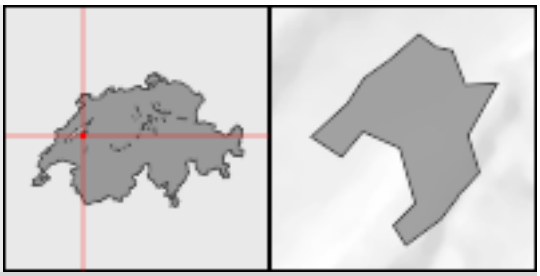

Avenches

Voter shares of selected parties in % (National Council elections)		
FDP/PLR inclusive LP/PL-BS	2019	21.4
CVP	2019	2.4
SP	2019	25.9
SVP	2019	25.0
EVP/CSP	2019	2.3
GLP	2019	6.7
BDP	2019	0.4
PdA/Sol.	2019	1.6
GPS	2019	10.5
Small right-wing parties	2019	2.3

Avers

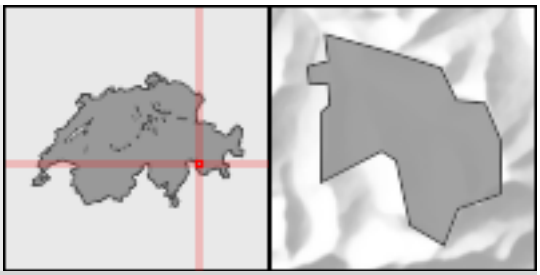

Population		
Residents	2019	171
Change in %	2010-2019	0.6
Population density per km²	2019	1.8
Age distribution in %		
0-19 years	2019	18.7
20-64 years	2019	54.4
65 years or over	2019	26.9
Foreign nationals in %	2019	5.3
Components of population change		
Crude marriage rate	2019	5.9
Crude divorce rate	2019	0.0
Crude birth rate	2019	17.7
Crude mortality rate	2019	29.5
Private households	2019	75
Size of households in persons	2019	2.27
Area		
Total surface area in km²	2016	93.1
Settlement and urban area in %	2004/09	0.5
Change in ha	1979/85-2004/09	3
Agricultural area in %	2004/09	49.4
Change in ha	1979/85-2004/09	-188
Wooded area in %	2004/09	6.0
Unproductive area in %	2004/09	44.1
Economy		
Employed total	2018	106
Primary sector	2018	42
Secondary sector	2018	11
Tertiary sector	2018	53
Business establishments total	2018	X
Primary sector	2018	13
Secondary sector	2018	X
Tertiary sector	2018	17
Construction and housing		
Dwelling vacancy rate	2020	2.79
New housing units per 1000 residents	2018	0.0
Social security		
Social assistance rate	2019	X

Avers

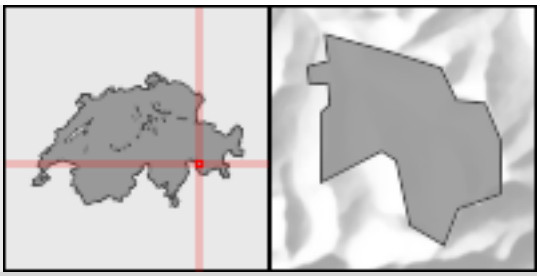

Voter shares of selected parties in % (National Council elections)		
FDP/PLR inclusive LP/PL-BS	2019	7.7
CVP	2019	8.4
SP	2019	14.8
SVP	2019	29.3
EVP/CSP	2019	0.0
GLP	2019	9.2
BDP	2019	29.3
PdA/Sol.	2019	0.0
GPS	2019	1.3
Small right-wing parties	2019	0.0

Avry

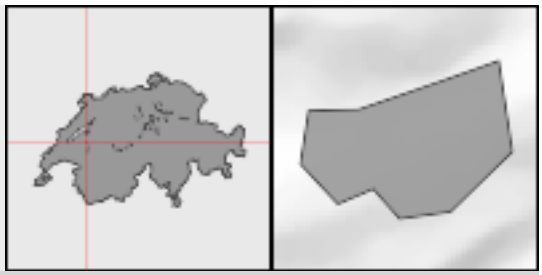

Population		
Residents	2019	1,925
Change in %	2010-2019	12.9
Population density per km²	2019	330.2
Age distribution in %		
0-19 years	2019	23.4
20-64 years	2019	61.8
65 years or over	2019	14.8
Foreign nationals in %	2019	20.8
Components of population change		
Crude marriage rate	2019	4.7
Crude divorce rate	2019	2.1
Crude birth rate	2019	11.4
Crude mortality rate	2019	3.6
Private households	2019	749
Size of households in persons	2019	2.56
Area		
Total surface area in km²	2016	5.8
Settlement and urban area in %	2004/09	15.7
Change in ha	1979/85-2004/09	27
Agricultural area in %	2004/09	72.5
Change in ha	1979/85-2004/09	-28
Wooded area in %	2004/09	11.6
Unproductive area in %	2004/09	0.2
Economy		
Employed total	2018	1,295
Primary sector	2018	42
Secondary sector	2018	206
Tertiary sector	2018	1,047
Business establishments total	2018	200
Primary sector	2018	11
Secondary sector	2018	25
Tertiary sector	2018	164
Construction and housing		
Dwelling vacancy rate	2020	0.99
New housing units per 1000 residents	2018	15.4
Social security		
Social assistance rate	2019	2.24

Avry

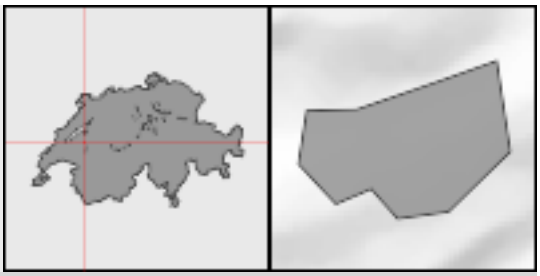

Voter shares of selected parties in % (National Council elections)		
FDP/PLR inclusive LP/PL-BS	2019	25.2
CVP	2019	12.6
SP	2019	21.0
SVP	2019	14.7
EVP/CSP	2019	5.1
GLP	2019	6.8
BDP	2019	0.2
PdA/Sol.	2019	0.0
GPS	2019	12.4
Small right-wing parties	2019	0.1

Avully



Population		
Residents	2019	1,712
Change in %	2010-2019	-1.6
Population density per km²	2019	370.6
Age distribution in %		
0-19 years	2019	23.0
20-64 years	2019	60.9
65 years or over	2019	16.1
Foreign nationals in %	2019	17.2
Components of population change		
Crude marriage rate	2019	5.8
Crude divorce rate	2019	1.2
Crude birth rate	2019	9.2
Crude mortality rate	2019	5.2
Private households	2019	659
Size of households in persons	2019	2.58
Area		
Total surface area in km²	2016	4.6
Settlement and urban area in %	2004/09	14.6
Change in ha	1979/85-2004/09	0
Agricultural area in %	2004/09	63.7
Change in ha	1979/85-2004/09	-9
Wooded area in %	2004/09	15.1
Unproductive area in %	2004/09	6.7
Economy		
Employed total	2018	196
Primary sector	2018	31
Secondary sector	2018	18
Tertiary sector	2018	147
Business establishments total	2018	84
Primary sector	2018	7
Secondary sector	2018	10
Tertiary sector	2018	67
Construction and housing		
Dwelling vacancy rate	2020	0.27
New housing units per 1000 residents	2018	0.0
Social security		
Social assistance rate	2019	3.70

Avully



Voter shares of selected parties in % (National Council elections)		
FDP/PLR inclusive LP/PL-BS	2019	11.2
CVP	2019	4.9
SP	2019	18.3
SVP	2019	15.4
EVP/CSP	2019	0.3
GLP	2019	6.8
BDP	2019	0.2
PdA/Sol.	2019	8.7
GPS	2019	27.0
Small right-wing parties	2019	5.5

Avusy

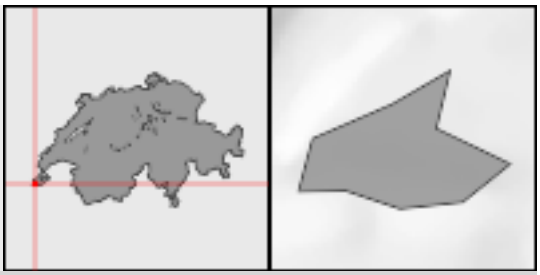

Population		
Residents	2019	1,401
Change in %	2010-2019	1.7
Population density per km²	2019	271.0
Age distribution in %		
0-19 years	2019	22.1
20-64 years	2019	61.2
65 years or over	2019	16.7
Foreign nationals in %	2019	11.9
Components of population change		
Crude marriage rate	2019	2.1
Crude divorce rate	2019	0.0
Crude birth rate	2019	3.5
Crude mortality rate	2019	6.4
Private households	2019	490
Size of households in persons	2019	2.84
Area		
Total surface area in km²	2016	5.2
Settlement and urban area in %	2004/09	21.7
Change in ha	1979/85-2004/09	27
Agricultural area in %	2004/09	68.9
Change in ha	1979/85-2004/09	-27
Wooded area in %	2004/09	9.1
Unproductive area in %	2004/09	0.4
Economy		
Employed total	2018	218
Primary sector	2018	62
Secondary sector	2018	45
Tertiary sector	2018	111
Business establishments total	2018	78
Primary sector	2018	13
Secondary sector	2018	15
Tertiary sector	2018	50
Construction and housing		
Dwelling vacancy rate	2020	0.55
New housing units per 1000 residents	2018	0.0
Social security		
Social assistance rate	2019	0.99

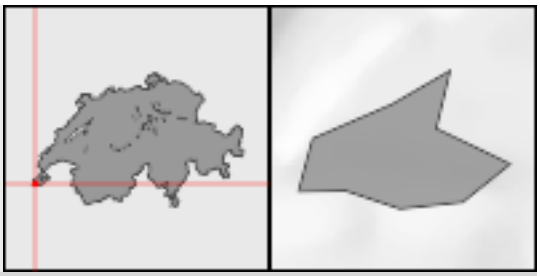

Avusy

Voter shares of selected parties in % (National Council elections)		
FDP/PLR inclusive LP/PL-BS	2019	19.0
CVP	2019	17.3
SP	2019	9.2
SVP	2019	11.1
EVP/CSP	2019	0.1
GLP	2019	7.0
BDP	2019	0.3
PdA/Sol.	2019	3.3
GPS	2019	25.3
Small right-wing parties	2019	5.6

Ayent



Population		
Residents	2019	4,094
Change in %	2010-2019	13.5
Population density per km²	2019	74.2
Age distribution in %		
0-19 years	2019	19.6
20-64 years	2019	56.2
65 years or over	2019	24.2
Foreign nationals in %	2019	12.5
Components of population change		
Crude marriage rate	2019	3.9
Crude divorce rate	2019	2.2
Crude birth rate	2019	8.6
Crude mortality rate	2019	10.8
Private households	2019	1,823
Size of households in persons	2019	2.21
Area		
Total surface area in km²	2016	55.1
Settlement and urban area in %	2004/09	4.7
Change in ha	1979/85-2004/09	67
Agricultural area in %	2004/09	19.0
Change in ha	1979/85-2004/09	-146
Wooded area in %	2004/09	24.3
Unproductive area in %	2004/09	52.0
Economy		
Employed total	2018	1,100
Primary sector	2018	110
Secondary sector	2018	266
Tertiary sector	2018	724
Business establishments total	2018	294
Primary sector	2018	46
Secondary sector	2018	49
Tertiary sector	2018	199
Construction and housing		
Dwelling vacancy rate	2020	0.47
New housing units per 1000 residents	2018	15.6
Social security		
Social assistance rate	2019	1.08

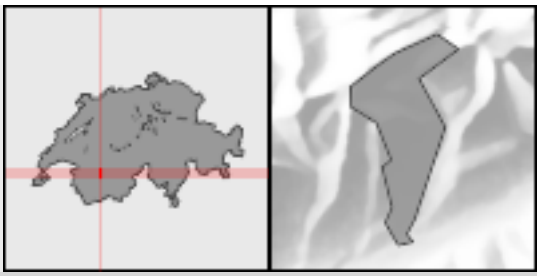

Ayent

Voter shares of selected parties in % (National Council elections)		
FDP/PLR inclusive LP/PL-BS	2019	14.6
CVP	2019	24.0
SP	2019	28.1
SVP	2019	14.8
EVP/CSP	2019	1.3
GLP	2019	0.6
BDP	2019	0.0
PdA/Sol.	2019	0.0
GPS	2019	14.1
Small right-wing parties	2019	0.0

Baar

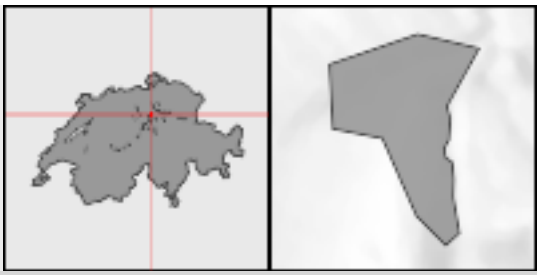

Population		
Residents	2019	24,617
Change in %	2010-2019	13.0
Population density per km²	2019	990.6
Age distribution in %		
0-19 years	2019	20.1
20-64 years	2019	63.1
65 years or over	2019	16.8
Foreign nationals in %	2019	30.3
Components of population change		
Crude marriage rate	2019	4.9
Crude divorce rate	2019	1.9
Crude birth rate	2019	11.6
Crude mortality rate	2019	6.6
Private households	2019	10,719
Size of households in persons	2019	2.27
Area		
Total surface area in km²	2016	24.9
Settlement and urban area in %	2004/09	22.0
Change in ha	1979/85-2004/09	114
Agricultural area in %	2004/09	52.4
Change in ha	1979/85-2004/09	-113
Wooded area in %	2004/09	24.8
Unproductive area in %	2004/09	0.7
Economy		
Employed total	2018	25,596
Primary sector	2018	230
Secondary sector	2018	4,488
Tertiary sector	2018	20,878
Business establishments total	2018	3,674
Primary sector	2018	74
Secondary sector	2018	436
Tertiary sector	2018	3,164
Construction and housing		
Dwelling vacancy rate	2020	0.53
New housing units per 1000 residents	2018	2.2
Social security		
Social assistance rate	2019	2.06

Baar

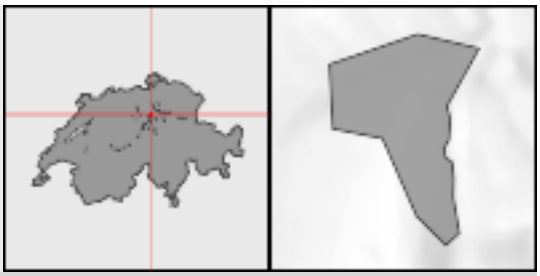

Voter shares of selected parties in % (National Council elections)		
FDP/PLR inclusive LP/PL-BS	2019	13.3
CVP	2019	22.7
SP	2019	10.0
SVP	2019	28.2
EVP/CSP	2019	0.7
GLP	2019	5.4
BDP	2019	0.0
PdA/Sol.	2019	0.0
GPS	2019	19.7
Small right-wing parties	2019	0.0

Bachenbülach

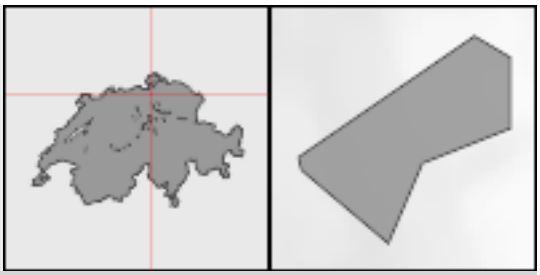

Population		
Residents	2019	4,180
Change in %	2010-2019	7.6
Population density per km²	2019	969.8
Age distribution in %		
0-19 years	2019	21.1
20-64 years	2019	58.4
65 years or over	2019	20.5
Foreign nationals in %	2019	24.8
Components of population change		
Crude marriage rate	2019	4.6
Crude divorce rate	2019	2.9
Crude birth rate	2019	11.0
Crude mortality rate	2019	7.2
Private households	2019	1,781
Size of households in persons	2019	2.33
Area		
Total surface area in km²	2016	4.3
Settlement and urban area in %	2004/09	24.0
Change in ha	1979/85-2004/09	13
Agricultural area in %	2004/09	34.0
Change in ha	1979/85-2004/09	-12
Wooded area in %	2004/09	38.9
Unproductive area in %	2004/09	3.0
Economy		
Employed total	2018	1,848
Primary sector	2018	6
Secondary sector	2018	548
Tertiary sector	2018	1,294
Business establishments total	2018	X
Primary sector	2018	X
Secondary sector	2018	49
Tertiary sector	2018	219
Construction and housing		
Dwelling vacancy rate	2020	0.59
New housing units per 1000 residents	2018	3.6
Social security		
Social assistance rate	2019	3.67

Bachenbülach

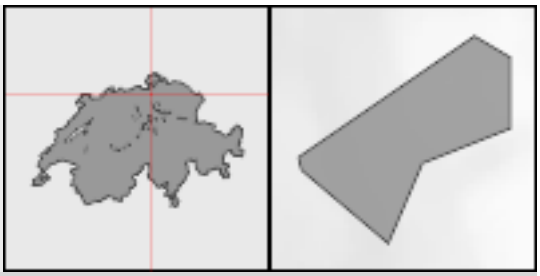

Voter shares of selected parties in % (National Council elections)		
FDP/PLR inclusive LP/PL-BS	2019	20.6
CVP	2019	3.7
SP	2019	13.5
SVP	2019	31.4
EVP/CSP	2019	4.8
GLP	2019	11.9
BDP	2019	1.9
PdA/Sol.	2019	0.1
GPS	2019	9.2
Small right-wing parties	2019	2.3

Bachs

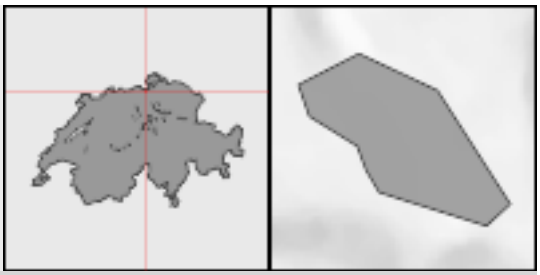

Population		
Residents	2019	592
Change in %	2010-2019	3.1
Population density per km²	2019	64.8
Age distribution in %		
0-19 years	2019	17.9
20-64 years	2019	60.6
65 years or over	2019	21.5
Foreign nationals in %	2019	13.3
Components of population change		
Crude marriage rate	2019	5.1
Crude divorce rate	2019	1.7
Crude birth rate	2019	1.7
Crude mortality rate	2019	8.5
Private households	2019	244
Size of households in persons	2019	2.40
Area		
Total surface area in km²	2016	9.1
Settlement and urban area in %	2004/09	6.0
Change in ha	1979/85-2004/09	6
Agricultural area in %	2004/09	48.9
Change in ha	1979/85-2004/09	-10
Wooded area in %	2004/09	44.6
Unproductive area in %	2004/09	0.5
Economy		
Employed total	2018	268
Primary sector	2018	82
Secondary sector	2018	49
Tertiary sector	2018	137
Business establishments total	2018	63
Primary sector	2018	23
Secondary sector	2018	7
Tertiary sector	2018	33
Construction and housing		
Dwelling vacancy rate	2020	0.00
New housing units per 1000 residents	2018	10.1
Social security		
Social assistance rate	2019	X

Bachs

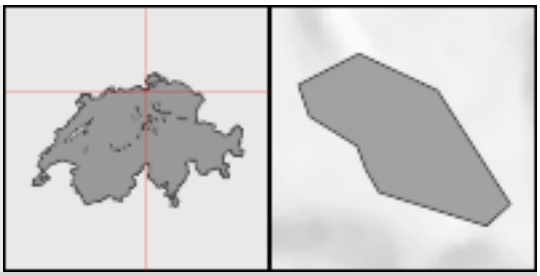

Voter shares of selected parties in % (National Council elections)		
FDP/PLR inclusive LP/PL-BS	2019	3.7
CVP	2019	1.1
SP	2019	9.2
SVP	2019	54.6
EVP/CSP	2019	1.4
GLP	2019	7.6
BDP	2019	1.6
PdA/Sol.	2019	0.0
GPS	2019	14.5
Small right-wing parties	2019	6.1

Bad Ragaz

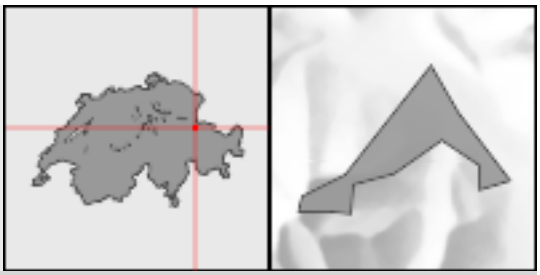

Population		
Residents	2019	6,264
Change in %	2010-2019	17.1
Population density per km²	2019	246.6
Age distribution in %		
0-19 years	2019	17.2
20-64 years	2019	62.2
65 years or over	2019	20.6
Foreign nationals in %	2019	29.5
Components of population change		
Crude marriage rate	2019	5.0
Crude divorce rate	2019	2.1
Crude birth rate	2019	9.1
Crude mortality rate	2019	7.3
Private households	2019	2,941
Size of households in persons	2019	2.09
Area		
Total surface area in km²	2016	25.4
Settlement and urban area in %	2004/09	11.6
Change in ha	1979/85-2004/09	63
Agricultural area in %	2004/09	43.6
Change in ha	1979/85-2004/09	-66
Wooded area in %	2004/09	33.8
Unproductive area in %	2004/09	11.0
Economy		
Employed total	2018	3,548
Primary sector	2018	96
Secondary sector	2018	826
Tertiary sector	2018	2,626
Business establishments total	2018	480
Primary sector	2018	21
Secondary sector	2018	65
Tertiary sector	2018	394
Construction and housing		
Dwelling vacancy rate	2020	1.46
New housing units per 1000 residents	2018	9.3
Social security		
Social assistance rate	2019	0.95

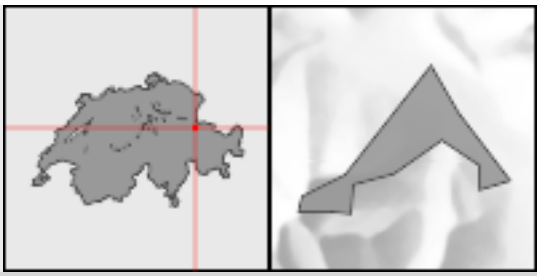

Bad Ragaz

Voter shares of selected parties in % (National Council elections)		
FDP/PLR inclusive LP/PL-BS	2019	16.6
CVP	2019	20.5
SP	2019	8.5
SVP	2019	30.6
EVP/CSP	2019	1.0
GLP	2019	9.5
BDP	2019	1.3
PdA/Sol.	2019	0.0
GPS	2019	9.6
Small right-wing parties	2019	1.0

Bad Zurzach



Population		
Residents	2019	4,365
Change in %	2010-2019	5.5
Population density per km²	2019	669.5
Age distribution in %		
0-19 years	2019	17.0
20-64 years	2019	58.8
65 years or over	2019	24.2
Foreign nationals in %	2019	38.6
Components of population change		
Crude marriage rate	2019	6.0
Crude divorce rate	2019	0.9
Crude birth rate	2019	8.3
Crude mortality rate	2019	9.4
Private households	2019	1,976
Size of households in persons	2019	2.17
Area		
Total surface area in km²	2016	6.5
Settlement and urban area in %	2004/09	27.8
Change in ha	1979/85-2004/09	27
Agricultural area in %	2004/09	25.3
Change in ha	1979/85-2004/09	-25
Wooded area in %	2004/09	42.4
Unproductive area in %	2004/09	4.4
Economy		
Employed total	2018	3,296
Primary sector	2018	19
Secondary sector	2018	375
Tertiary sector	2018	2,902
Business establishments total	2018	347
Primary sector	2018	10
Secondary sector	2018	45
Tertiary sector	2018	292
Construction and housing		
Dwelling vacancy rate	2020	1.17
New housing units per 1000 residents	2018	27.8
Social security		
Social assistance rate	2019	2.90

Bad Zurzach



Voter shares of selected parties in % (National Council elections)		
FDP/PLR inclusive LP/PL-BS	2019	12.0
CVP	2019	16.1
SP	2019	17.9
SVP	2019	31.1
EVP/CSP	2019	1.2
GLP	2019	6.6
BDP	2019	2.9
PdA/Sol.	2019	0.0
GPS	2019	9.2
Small right-wing parties	2019	0.6

Baden

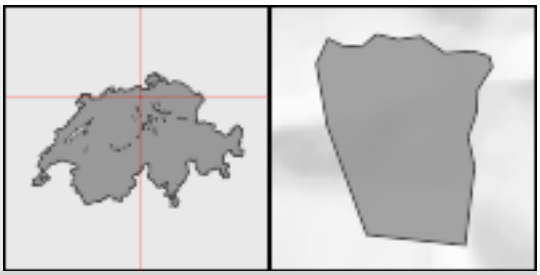

Population		
Residents	2019	19,547
Change in %	2010-2019	9.0
Population density per km²	2019	1,484.2
Age distribution in %		
0-19 years	2019	17.8
20-64 years	2019	66.0
65 years or over	2019	16.3
Foreign nationals in %	2019	26.8
Components of population change		
Crude marriage rate	2019	5.9
Crude divorce rate	2019	2.1
Crude birth rate	2019	11.0
Crude mortality rate	2019	7.8
Private households	2019	9,317
Size of households in persons	2019	2.07
Area		
Total surface area in km²	2016	13.2
Settlement and urban area in %	2004/09	33.7
Change in ha	1979/85-2004/09	54
Agricultural area in %	2004/09	8.6
Change in ha	1979/85-2004/09	-49
Wooded area in %	2004/09	55.9
Unproductive area in %	2004/09	1.8
Economy		
Employed total	2018	29,475
Primary sector	2018	54
Secondary sector	2018	7,613
Tertiary sector	2018	21,808
Business establishments total	2018	2,396
Primary sector	2018	8
Secondary sector	2018	187
Tertiary sector	2018	2,201
Construction and housing		
Dwelling vacancy rate	2020	0.72
New housing units per 1000 residents	2018	4.6
Social security		
Social assistance rate	2019	1.60

Baden

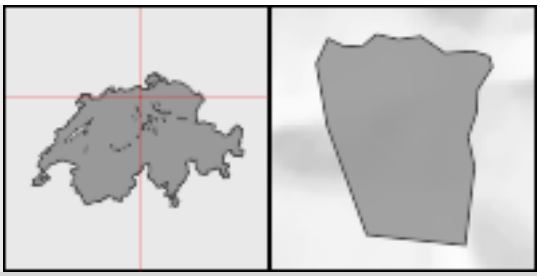

Voter shares of selected parties in % (National Council elections)		
FDP/PLR inclusive LP/PL-BS	2019	14.8
CVP	2019	9.4
SP	2019	24.4
SVP	2019	14.7
EVP/CSP	2019	2.5
GLP	2019	13.6
BDP	2019	2.2
PdA/Sol.	2019	0.0
GPS	2019	15.4
Small right-wing parties	2019	0.3

Bäretswil

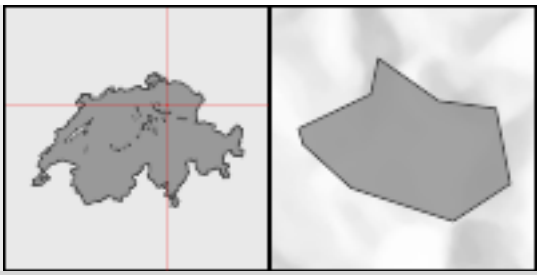

Population		
Residents	2019	5,053
Change in %	2010-2019	5.1
Population density per km²	2019	227.7
Age distribution in %		
0-19 years	2019	21.5
20-64 years	2019	58.2
65 years or over	2019	20.3
Foreign nationals in %	2019	10.2
Components of population change		
Crude marriage rate	2019	3.4
Crude divorce rate	2019	2.4
Crude birth rate	2019	10.5
Crude mortality rate	2019	6.7
Private households	2019	2,112
Size of households in persons	2019	2.37
Area		
Total surface area in km²	2016	22.2
Settlement and urban area in %	2004/09	8.6
Change in ha	1979/85-2004/09	31
Agricultural area in %	2004/09	49.5
Change in ha	1979/85-2004/09	-30
Wooded area in %	2004/09	39.3
Unproductive area in %	2004/09	2.5
Economy		
Employed total	2018	1,647
Primary sector	2018	147
Secondary sector	2018	403
Tertiary sector	2018	1,097
Business establishments total	2018	400
Primary sector	2018	62
Secondary sector	2018	76
Tertiary sector	2018	262
Construction and housing		
Dwelling vacancy rate	2020	1.46
New housing units per 1000 residents	2018	1.8
Social security		
Social assistance rate	2019	1.71

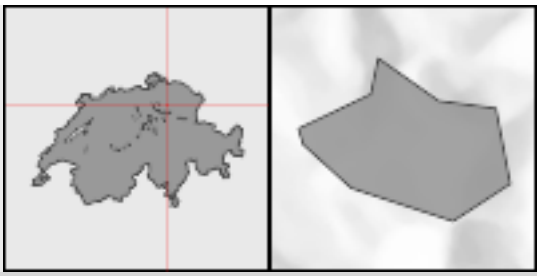

Bäretswil

Voter shares of selected parties in % (National Council elections)		
FDP/PLR inclusive LP/PL-BS	2019	11.3
CVP	2019	2.9
SP	2019	7.7
SVP	2019	42.7
EVP/CSP	2019	8.2
GLP	2019	8.1
BDP	2019	2.4
PdA/Sol.	2019	0.0
GPS	2019	10.0
Small right-wing parties	2019	5.4

Bäriswil

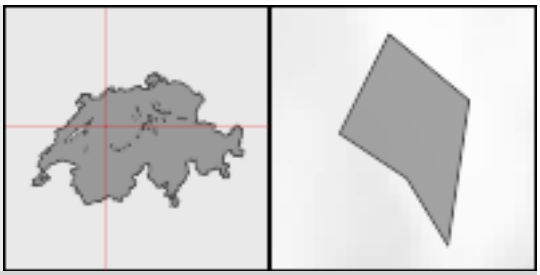

Population		
Residents	2019	1,046
Change in %	2010-2019	5.1
Population density per km²	2019	383.2
Age distribution in %		
0-19 years	2019	19.2
20-64 years	2019	58.2
65 years or over	2019	22.6
Foreign nationals in %	2019	6.8
Components of population change		
Crude marriage rate	2019	0.9
Crude divorce rate	2019	0.9
Crude birth rate	2019	10.4
Crude mortality rate	2019	7.6
Private households	2019	462
Size of households in persons	2019	2.25
Area		
Total surface area in km²	2016	2.7
Settlement and urban area in %	2004/09	11.9
Change in ha	1979/85-2004/09	12
Agricultural area in %	2004/09	45.8
Change in ha	1979/85-2004/09	-12
Wooded area in %	2004/09	41.5
Unproductive area in %	2004/09	0.7
Economy		
Employed total	2018	170
Primary sector	2018	15
Secondary sector	2018	27
Tertiary sector	2018	128
Business establishments total	2018	58
Primary sector	2018	6
Secondary sector	2018	14
Tertiary sector	2018	38
Construction and housing		
Dwelling vacancy rate	2020	3.67
New housing units per 1000 residents	2018	0.9
Social security		
Social assistance rate	2019	2.92

Bäriswil

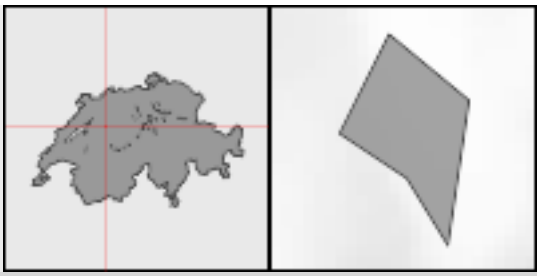

Voter shares of selected parties in % (National Council elections)		
FDP/PLR inclusive LP/PL-BS	2019	6.8
CVP	2019	1.6
SP	2019	13.2
SVP	2019	35.6
EVP/CSP	2019	2.0
GLP	2019	11.5
BDP	2019	13.0
PdA/Sol.	2019	0.4
GPS	2019	9.7
Small right-wing parties	2019	2.2

Bärschwil

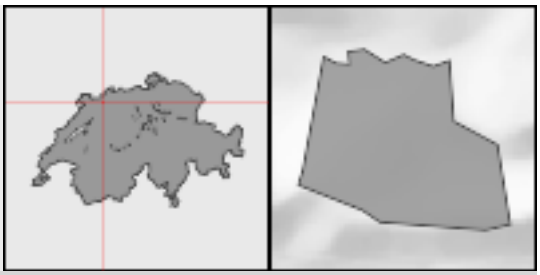

Population		
Residents	2019	801
Change in %	2010-2019	-7.3
Population density per km²	2019	71.6
Age distribution in %		
0-19 years	2019	16.6
20-64 years	2019	58.1
65 years or over	2019	25.3
Foreign nationals in %	2019	9.9
Components of population change		
Crude marriage rate	2019	5.0
Crude divorce rate	2019	1.3
Crude birth rate	2019	8.8
Crude mortality rate	2019	10.1
Private households	2019	361
Size of households in persons	2019	2.20
Area		
Total surface area in km²	2016	11.2
Settlement and urban area in %	2004/09	5.0
Change in ha	1979/85-2004/09	10
Agricultural area in %	2004/09	41.4
Change in ha	1979/85-2004/09	1
Wooded area in %	2004/09	53.2
Unproductive area in %	2004/09	0.4
Economy		
Employed total	2018	113
Primary sector	2018	43
Secondary sector	2018	29
Tertiary sector	2018	41
Business establishments total	2018	49
Primary sector	2018	16
Secondary sector	2018	14
Tertiary sector	2018	19
Construction and housing		
Dwelling vacancy rate	2020	3.17
New housing units per 1000 residents	2018	1.2
Social security		
Social assistance rate	2019	5.08

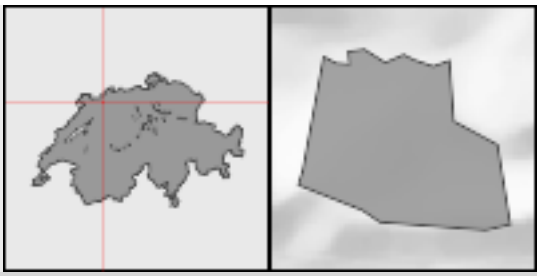

Bärschwil

Voter shares of selected parties in % (National Council elections)

FDP/PLR inclusive LP/PL-BS	2019	13.9
CVP	2019	22.9
SP	2019	6.1
SVP	2019	30.0
EVP/CSP	2019	1.9
GLP	2019	6.6
BDP	2019	1.4
PdA/Sol.	2019	0.0
GPS	2019	15.4
Small right-wing parties	2019	1.4

Bätterkinden



Population		
Residents	2019	3,249
Change in %	2010-2019	3.3
Population density per km²	2019	318.8
Age distribution in %		
0-19 years	2019	20.2
20-64 years	2019	59.1
65 years or over	2019	20.7
Foreign nationals in %	2019	7.2
Components of population change		
Crude marriage rate	2019	4.0
Crude divorce rate	2019	1.5
Crude birth rate	2019	8.9
Crude mortality rate	2019	7.4
Private households	2019	1,408
Size of households in persons	2019	2.29
Area		
Total surface area in km²	2016	10.2
Settlement and urban area in %	2004/09	15.6
Change in ha	1979/85-2004/09	52
Agricultural area in %	2004/09	57.9
Change in ha	1979/85-2004/09	-52
Wooded area in %	2004/09	24.3
Unproductive area in %	2004/09	2.2
Economy		
Employed total	2018	896
Primary sector	2018	65
Secondary sector	2018	333
Tertiary sector	2018	498
Business establishments total	2018	155
Primary sector	2018	18
Secondary sector	2018	26
Tertiary sector	2018	111
Construction and housing		
Dwelling vacancy rate	2020	1.24
New housing units per 1000 residents	2018	0.3
Social security		
Social assistance rate	2019	2.25

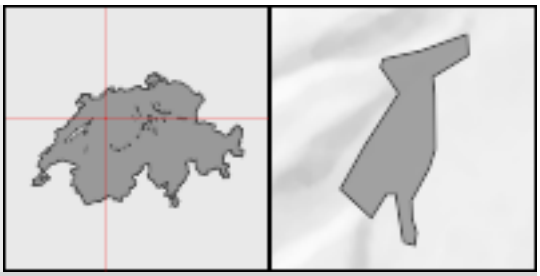

Bätterkinden

Voter shares of selected parties in % (National Council elections)		
FDP/PLR inclusive LP/PL-BS	2019	6.1
CVP	2019	1.4
SP	2019	21.4
SVP	2019	28.2
EVP/CSP	2019	3.0
GLP	2019	10.5
BDP	2019	13.0
PdA/Sol.	2019	0.4
GPS	2019	11.0
Small right-wing parties	2019	0.8

Bättwil

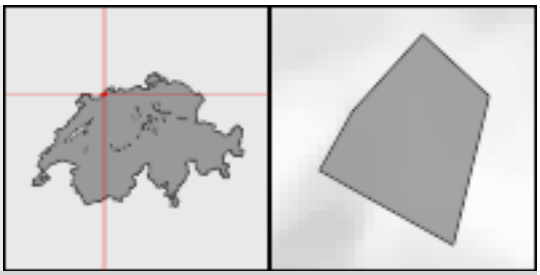

Population		
Residents	2019	1,166
Change in %	2010-2019	-3.3
Population density per km²	2019	698.2
Age distribution in %		
0-19 years	2019	21.3
20-64 years	2019	60.6
65 years or over	2019	18.1
Foreign nationals in %	2019	14.5
Components of population change		
Crude marriage rate	2019	2.6
Crude divorce rate	2019	1.7
Crude birth rate	2019	10.2
Crude mortality rate	2019	8.5
Private households	2019	471
Size of households in persons	2019	2.45
Area		
Total surface area in km²	2016	1.7
Settlement and urban area in %	2004/09	24.7
Change in ha	1979/85-2004/09	17
Agricultural area in %	2004/09	57.6
Change in ha	1979/85-2004/09	-17
Wooded area in %	2004/09	17.6
Unproductive area in %	2004/09	0.0
Economy		
Employed total	2018	486
Primary sector	2018	31
Secondary sector	2018	194
Tertiary sector	2018	261
Business establishments total	2018	99
Primary sector	2018	7
Secondary sector	2018	15
Tertiary sector	2018	77
Construction and housing		
Dwelling vacancy rate	2020	3.36
New housing units per 1000 residents	2018	5.1
Social security		
Social assistance rate	2019	2.45

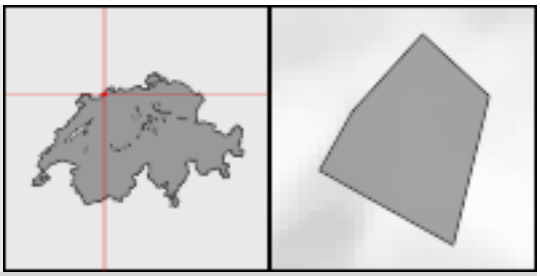

Bättwil

Voter shares of selected parties in % (National Council elections)		
FDP/PLR inclusive LP/PL-BS	2019	13.1
CVP	2019	12.8
SP	2019	19.3
SVP	2019	30.2
EVP/CSP	2019	2.0
GLP	2019	9.1
BDP	2019	2.6
PdA/Sol.	2019	0.0
GPS	2019	8.2
Small right-wing parties	2019	0.2

Baldingen

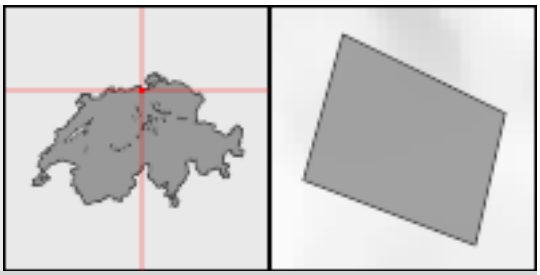

Population		
Residents	2019	266
Change in %	2010-2019	-8.6
Population density per km²	2019	94.3
Age distribution in %		
0-19 years	2019	16.5
20-64 years	2019	69.9
65 years or over	2019	13.5
Foreign nationals in %	2019	11.7
Components of population change		
Crude marriage rate	2019	3.8
Crude divorce rate	2019	0.0
Crude birth rate	2019	3.8
Crude mortality rate	2019	0.0
Private households	2019	105
Size of households in persons	2019	2.51
Area		
Total surface area in km²	2016	2.8
Settlement and urban area in %	2004/09	11.4
Change in ha	1979/85-2004/09	10
Agricultural area in %	2004/09	57.3
Change in ha	1979/85-2004/09	-11
Wooded area in %	2004/09	31.3
Unproductive area in %	2004/09	0.0
Economy		
Employed total	2018	52
Primary sector	2018	22
Secondary sector	2018	5
Tertiary sector	2018	25
Business establishments total	2018	X
Primary sector	2018	9
Secondary sector	2018	X
Tertiary sector	2018	13
Construction and housing		
Dwelling vacancy rate	2020	4.20
New housing units per 1000 residents	2018	7.7
Social security		
Social assistance rate	2019	X

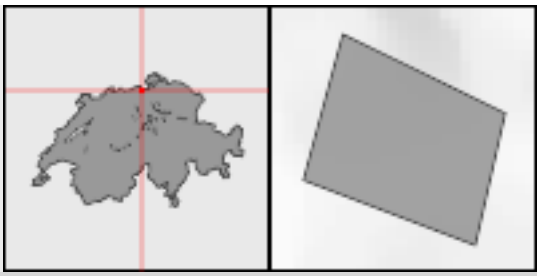

Baldingen

Voter shares of selected parties in % (National Council elections)		
FDP/PLR inclusive LP/PL-BS	2019	18.2
CVP	2019	10.9
SP	2019	10.6
SVP	2019	39.0
EVP/CSP	2019	0.6
GLP	2019	4.5
BDP	2019	4.7
PdA/Sol.	2019	0.0
GPS	2019	9.3
Small right-wing parties	2019	0.0

Balerna

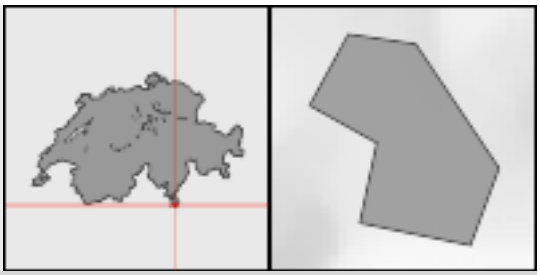

Population		
Residents	2019	3,270
Change in %	2010-2019	-2.4
Population density per km²	2019	1,292.5
Age distribution in %		
0-19 years	2019	16.7
20-64 years	2019	59.0
65 years or over	2019	24.3
Foreign nationals in %	2019	26.5
Components of population change		
Crude marriage rate	2019	2.1
Crude divorce rate	2019	1.5
Crude birth rate	2019	4.9
Crude mortality rate	2019	10.7
Private households	2019	1,579
Size of households in persons	2019	2.03
Area		
Total surface area in km²	2016	2.5
Settlement and urban area in %	2004/09	83.0
Change in ha	1979/85-2004/09	21
Agricultural area in %	2004/09	9.9
Change in ha	1979/85-2004/09	-21
Wooded area in %	2004/09	5.5
Unproductive area in %	2004/09	1.6
Economy		
Employed total	2018	4,253
Primary sector	2018	X
Secondary sector	2018	1,186
Tertiary sector	2018	3,063
Business establishments total	2018	X
Primary sector	2018	X
Secondary sector	2018	76
Tertiary sector	2018	432
Construction and housing		
Dwelling vacancy rate	2020	4.29
New housing units per 1000 residents	2018	11.1
Social security		
Social assistance rate	2019	4.29

Balerna

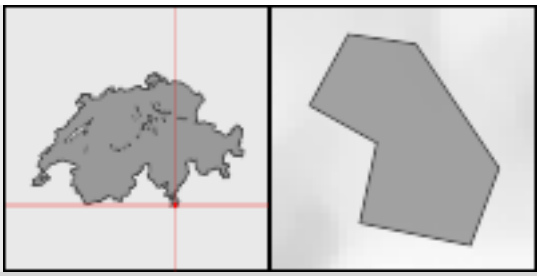

Voter shares of selected parties in % (National Council elections)		
FDP/PLR inclusive LP/PL-BS	2019	17.5
CVP	2019	20.3
SP	2019	14.5
SVP	2019	9.2
EVP/CSP	2019	0.0
GLP	2019	0.1
BDP	2019	0.0
PdA/Sol.	2019	1.0
GPS	2019	14.8
Small right-wing parties	2019	18.3

Balgach

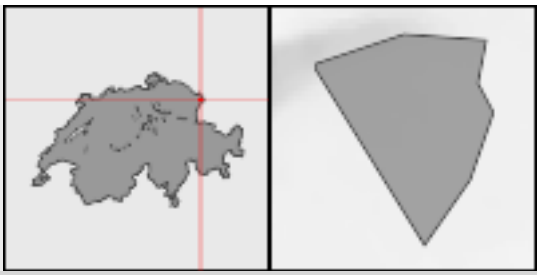

Population		
Residents	2019	4,891
Change in %	2010-2019	11.0
Population density per km²	2019	750.2
Age distribution in %		
0-19 years	2019	19.5
20-64 years	2019	64.3
65 years or over	2019	16.2
Foreign nationals in %	2019	24.1
Components of population change		
Crude marriage rate	2019	4.3
Crude divorce rate	2019	1.9
Crude birth rate	2019	12.2
Crude mortality rate	2019	7.8
Private households	2019	2,115
Size of households in persons	2019	2.28
Area		
Total surface area in km²	2016	6.5
Settlement and urban area in %	2004/09	24.3
Change in ha	1979/85-2004/09	31
Agricultural area in %	2004/09	54.2
Change in ha	1979/85-2004/09	-33
Wooded area in %	2004/09	20.6
Unproductive area in %	2004/09	0.9
Economy		
Employed total	2018	4,127
Primary sector	2018	86
Secondary sector	2018	2,617
Tertiary sector	2018	1,424
Business establishments total	2018	329
Primary sector	2018	20
Secondary sector	2018	76
Tertiary sector	2018	233
Construction and housing		
Dwelling vacancy rate	2020	1.83
New housing units per 1000 residents	2018	8.4
Social security		
Social assistance rate	2019	0.65

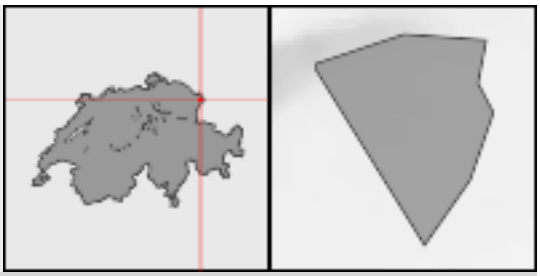

Balgach

Voter shares of selected parties in % (National Council elections)		
FDP/PLR inclusive LP/PL-BS	2019	16.6
CVP	2019	21.8
SP	2019	10.6
SVP	2019	30.6
EVP/CSP	2019	1.0
GLP	2019	8.3
BDP	2019	0.4
PdA/Sol.	2019	0.0
GPS	2019	9.0
Small right-wing parties	2019	1.0

Ballaigues

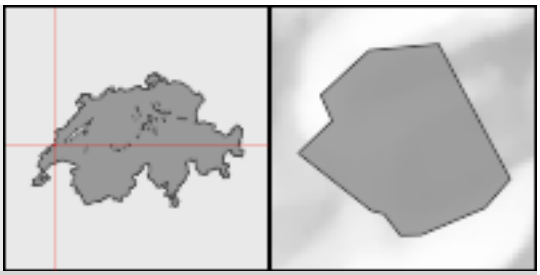

Population		
Residents	2019	1,108
Change in %	2010-2019	19.7
Population density per km²	2019	122.3
Age distribution in %		
0-19 years	2019	22.7
20-64 years	2019	55.5
65 years or over	2019	21.8
Foreign nationals in %	2019	19.3
Components of population change		
Crude marriage rate	2019	0.9
Crude divorce rate	2019	0.0
Crude birth rate	2019	12.0
Crude mortality rate	2019	12.0
Private households	2019	474
Size of households in persons	2019	2.27
Area		
Total surface area in km²	2016	9.1
Settlement and urban area in %	2004/09	9.9
Change in ha	1979/85-2004/09	37
Agricultural area in %	2004/09	39.8
Change in ha	1979/85-2004/09	-31
Wooded area in %	2004/09	49.3
Unproductive area in %	2004/09	1.0
Economy		
Employed total	2018	1,068
Primary sector	2018	35
Secondary sector	2018	790
Tertiary sector	2018	243
Business establishments total	2018	57
Primary sector	2018	10
Secondary sector	2018	17
Tertiary sector	2018	30
Construction and housing		
Dwelling vacancy rate	2020	6.00
New housing units per 1000 residents	2018	2.7
Social security		
Social assistance rate	2019	3.57

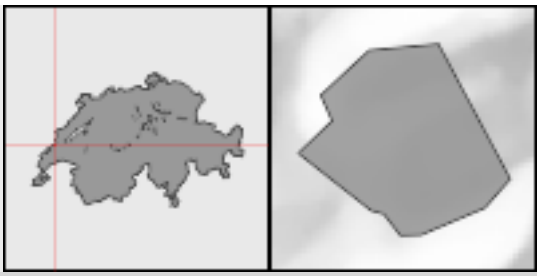

Ballaigues

Voter shares of selected parties in % (National Council elections)		
FDP/PLR inclusive LP/PL-BS	2019	19.1
CVP	2019	2.5
SP	2019	20.5
SVP	2019	29.1
EVP/CSP	2019	2.1
GLP	2019	6.1
BDP	2019	0.3
PdA/Sol.	2019	2.5
GPS	2019	14.3
Small right-wing parties	2019	1.1

Ballens



Population		
Residents	2019	542
Change in %	2010-2019	24.0
Population density per km²	2019	64.1
Age distribution in %		
0-19 years	2019	24.2
20-64 years	2019	59.2
65 years or over	2019	16.6
Foreign nationals in %	2019	21.4
Components of population change		
Crude marriage rate	2019	9.3
Crude divorce rate	2019	1.9
Crude birth rate	2019	9.3
Crude mortality rate	2019	1.9
Private households	2019	216
Size of households in persons	2019	2.50
Area		
Total surface area in km²	2016	8.5
Settlement and urban area in %	2004/09	5.7
Change in ha	1979/85-2004/09	3
Agricultural area in %	2004/09	63.9
Change in ha	1979/85-2004/09	-4
Wooded area in %	2004/09	29.4
Unproductive area in %	2004/09	1.1
Economy		
Employed total	2018	304
Primary sector	2018	84
Secondary sector	2018	37
Tertiary sector	2018	183
Business establishments total	2018	33
Primary sector	2018	11
Secondary sector	2018	5
Tertiary sector	2018	17
Construction and housing		
Dwelling vacancy rate	2020	0.00
New housing units per 1000 residents	2018	22.9
Social security		
Social assistance rate	2019	1.49

Ballens

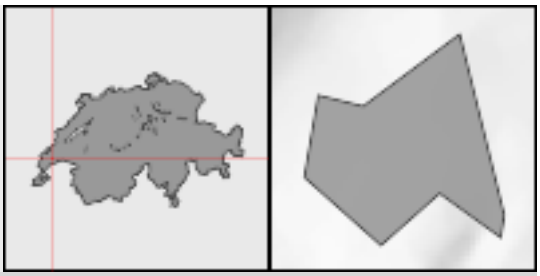

Voter shares of selected parties in % (National Council elections)		
FDP/PLR inclusive LP/PL-BS	2019	27.1
CVP	2019	1.6
SP	2019	17.2
SVP	2019	30.2
EVP/CSP	2019	1.2
GLP	2019	8.6
BDP	2019	0.1
PdA/Sol.	2019	2.6
GPS	2019	8.0
Small right-wing parties	2019	0.4

Ballwil

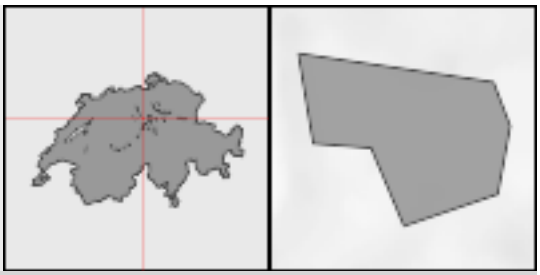

Population		
Residents	2019	2,710
Change in %	2010-2019	7.4
Population density per km²	2019	309.0
Age distribution in %		
0-19 years	2019	23.6
20-64 years	2019	59.9
65 years or over	2019	16.5
Foreign nationals in %	2019	7.4
Components of population change		
Crude marriage rate	2019	4.7
Crude divorce rate	2019	3.3
Crude birth rate	2019	8.8
Crude mortality rate	2019	4.4
Private households	2019	1,101
Size of households in persons	2019	2.44
Area		
Total surface area in km²	2016	8.8
Settlement and urban area in %	2004/09	13.3
Change in ha	1979/85-2004/09	28
Agricultural area in %	2004/09	74.6
Change in ha	1979/85-2004/09	-27
Wooded area in %	2004/09	11.8
Unproductive area in %	2004/09	0.3
Economy		
Employed total	2018	845
Primary sector	2018	124
Secondary sector	2018	278
Tertiary sector	2018	443
Business establishments total	2018	215
Primary sector	2018	40
Secondary sector	2018	48
Tertiary sector	2018	127
Construction and housing		
Dwelling vacancy rate	2020	0.43
New housing units per 1000 residents	2018	2.2
Social security		
Social assistance rate	2019	0.76

Ballwil

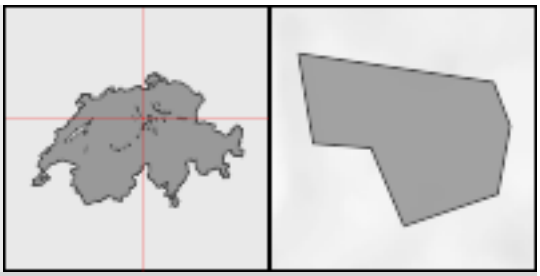

Voter shares of selected parties in % (National Council elections)		
FDP/PLR inclusive LP/PL-BS	2019	13.2
CVP	2019	32.3
SP	2019	8.0
SVP	2019	32.5
EVP/CSP	2019	0.3
GLP	2019	5.9
BDP	2019	0.0
PdA/Sol.	2019	0.0
GPS	2019	6.9
Small right-wing parties	2019	0.2

Balm bei Günsberg

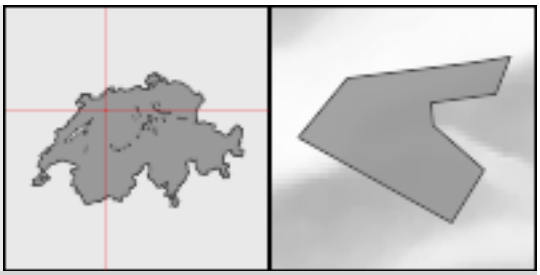

Population		
Residents	2019	209
Change in %	2010-2019	10.6
Population density per km²	2019	38.2
Age distribution in %		
0-19 years	2019	18.2
20-64 years	2019	62.2
65 years or over	2019	19.6
Foreign nationals in %	2019	8.6
Components of population change		
Crude marriage rate	2019	4.8
Crude divorce rate	2019	4.8
Crude birth rate	2019	19.3
Crude mortality rate	2019	0.0
Private households	2019	85
Size of households in persons	2019	2.36
Area		
Total surface area in km²	2016	5.5
Settlement and urban area in %	2004/09	3.1
Change in ha	1979/85-2004/09	2
Agricultural area in %	2004/09	32.4
Change in ha	1979/85-2004/09	6
Wooded area in %	2004/09	62.3
Unproductive area in %	2004/09	2.2
Economy		
Employed total	2018	103
Primary sector	2018	17
Secondary sector	2018	13
Tertiary sector	2018	73
Business establishments total	2018	X
Primary sector	2018	9
Secondary sector	2018	X
Tertiary sector	2018	22
Construction and housing		
Dwelling vacancy rate	2020	1.12
New housing units per 1000 residents	2018	0.0
Social security		
Social assistance rate	2019	X

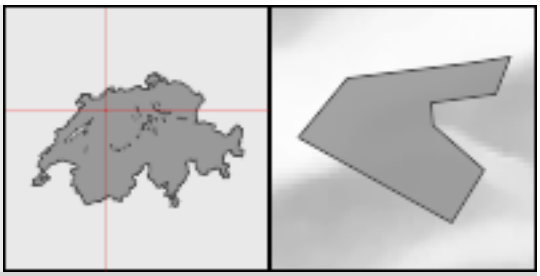

Balm bei Günsberg

Voter shares of selected parties in % (National Council elections)		
FDP/PLR inclusive LP/PL-BS	2019	20.0
CVP	2019	16.3
SP	2019	13.7
SVP	2019	24.5
EVP/CSP	2019	0.2
GLP	2019	13.0
BDP	2019	5.2
PdA/Sol.	2019	0.0
GPS	2019	4.7
Small right-wing parties	2019	0.0

Balsthal

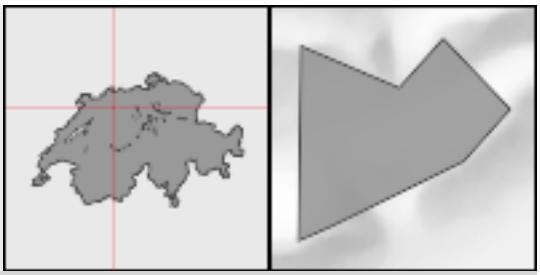

Population		
Residents	2019	6,239
Change in %	2010-2019	8.1
Population density per km²	2019	397.1
Age distribution in %		
0-19 years	2019	21.6
20-64 years	2019	59.8
65 years or over	2019	18.6
Foreign nationals in %	2019	33.9
Components of population change		
Crude marriage rate	2019	3.9
Crude divorce rate	2019	1.6
Crude birth rate	2019	8.3
Crude mortality rate	2019	8.1
Private households	2019	2,651
Size of households in persons	2019	2.32
Area		
Total surface area in km²	2016	15.7
Settlement and urban area in %	2004/09	14.4
Change in ha	1979/85-2004/09	23
Agricultural area in %	2004/09	29.4
Change in ha	1979/85-2004/09	-20
Wooded area in %	2004/09	54.4
Unproductive area in %	2004/09	1.8
Economy		
Employed total	2018	2,683
Primary sector	2018	30
Secondary sector	2018	938
Tertiary sector	2018	1,715
Business establishments total	2018	377
Primary sector	2018	12
Secondary sector	2018	85
Tertiary sector	2018	280
Construction and housing		
Dwelling vacancy rate	2020	2.79
New housing units per 1000 residents	2018	5.1
Social security		
Social assistance rate	2019	5.34

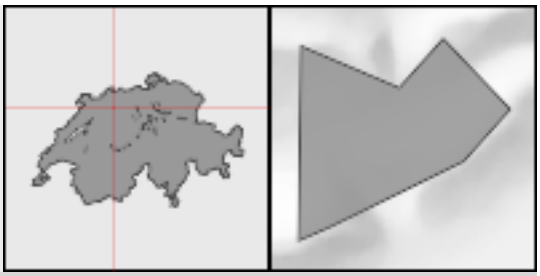

Balsthal

Voter shares of selected parties in % (National Council elections)		
FDP/PLR inclusive LP/PL-BS	2019	21.7
CVP	2019	20.4
SP	2019	12.4
SVP	2019	31.1
EVP/CSP	2019	0.9
GLP	2019	5.2
BDP	2019	1.3
PdA/Sol.	2019	0.0
GPS	2019	5.8
Small right-wing parties	2019	0.5

Baltschieder

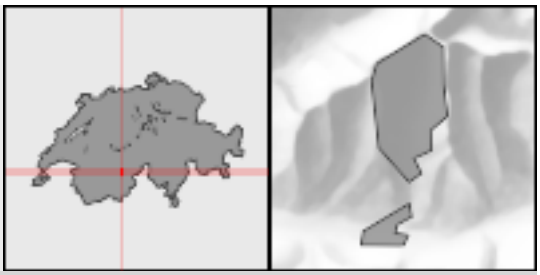

Population		
Residents	2019	1,331
Change in %	2010-2019	10.1
Population density per km²	2019	42.5
Age distribution in %		
0-19 years	2019	23.3
20-64 years	2019	62.9
65 years or over	2019	13.8
Foreign nationals in %	2019	8.4
Components of population change		
Crude marriage rate	2019	3.0
Crude divorce rate	2019	0.0
Crude birth rate	2019	5.3
Crude mortality rate	2019	3.8
Private households	2019	512
Size of households in persons	2019	2.58
Area		
Total surface area in km²	2016	31.3
Settlement and urban area in %	2004/09	1.1
Change in ha	1979/85-2004/09	11
Agricultural area in %	2004/09	8.7
Change in ha	1979/85-2004/09	-38
Wooded area in %	2004/09	3.4
Unproductive area in %	2004/09	86.8
Economy		
Employed total	2018	208
Primary sector	2018	36
Secondary sector	2018	35
Tertiary sector	2018	137
Business establishments total	2018	77
Primary sector	2018	14
Secondary sector	2018	13
Tertiary sector	2018	50
Construction and housing		
Dwelling vacancy rate	2020	1.06
New housing units per 1000 residents	2018	2.3
Social security		
Social assistance rate	2019	X

Baltschieder

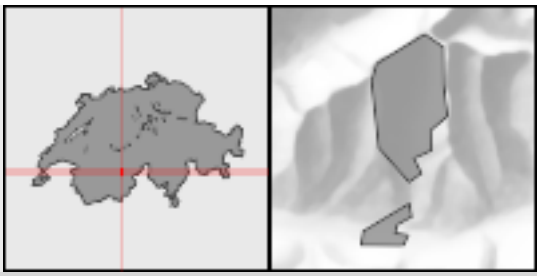

Voter shares of selected parties in % (National Council elections)		
FDP/PLR inclusive LP/PL-BS	2019	2.3
CVP	2019	52.2
SP	2019	8.3
SVP	2019	31.5
EVP/CSP	2019	0.0
GLP	2019	1.5
BDP	2019	0.0
PdA/Sol.	2019	0.0
GPS	2019	3.8
Small right-wing parties	2019	0.0

Bannwil

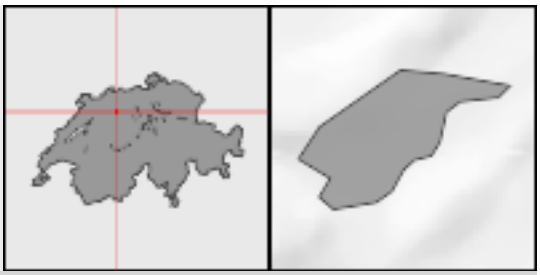

Population		
Residents	2019	661
Change in %	2010-2019	-1.8
Population density per km²	2019	138.3
Age distribution in %		
0-19 years	2019	20.4
20-64 years	2019	58.7
65 years or over	2019	20.9
Foreign nationals in %	2019	8.5
Components of population change		
Crude marriage rate	2019	6.0
Crude divorce rate	2019	3.0
Crude birth rate	2019	4.5
Crude mortality rate	2019	13.5
Private households	2019	294
Size of households in persons	2019	2.22
Area		
Total surface area in km²	2016	4.8
Settlement and urban area in %	2004/09	8.9
Change in ha	1979/85-2004/09	1
Agricultural area in %	2004/09	46.7
Change in ha	1979/85-2004/09	0
Wooded area in %	2004/09	39.3
Unproductive area in %	2004/09	5.1
Economy		
Employed total	2018	238
Primary sector	2018	45
Secondary sector	2018	109
Tertiary sector	2018	84
Business establishments total	2018	57
Primary sector	2018	14
Secondary sector	2018	14
Tertiary sector	2018	29
Construction and housing		
Dwelling vacancy rate	2020	0.60
New housing units per 1000 residents	2018	2.9
Social security		
Social assistance rate	2019	2.69

Bannwil

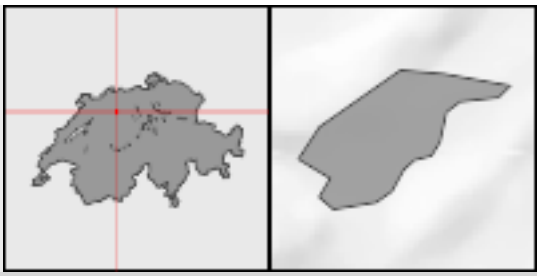

Voter shares of selected parties in % (National Council elections)

FDP/PLR inclusive LP/PL-BS	2019	7.7
CVP	2019	0.7
SP	2019	16.3
SVP	2019	44.7
EVP/CSP	2019	1.7
GLP	2019	3.8
BDP	2019	12.0
PdA/Sol.	2019	0.9
GPS	2019	6.4
Small right-wing parties	2019	1.6

Bardonnex

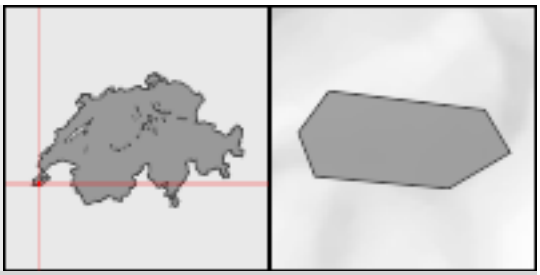

Population		
Residents	2019	2,277
Change in %	2010-2019	3.7
Population density per km²	2019	455.4
Age distribution in %		
0-19 years	2019	21.2
20-64 years	2019	58.4
65 years or over	2019	20.5
Foreign nationals in %	2019	23.0
Components of population change		
Crude marriage rate	2019	3.1
Crude divorce rate	2019	3.9
Crude birth rate	2019	7.9
Crude mortality rate	2019	3.5
Private households	2019	874
Size of households in persons	2019	2.57
Area		
Total surface area in km²	2016	5.0
Settlement and urban area in %	2004/09	23.3
Change in ha	1979/85-2004/09	24
Agricultural area in %	2004/09	73.3
Change in ha	1979/85-2004/09	-23
Wooded area in %	2004/09	3.4
Unproductive area in %	2004/09	0.0
Economy		
Employed total	2018	627
Primary sector	2018	88
Secondary sector	2018	201
Tertiary sector	2018	338
Business establishments total	2018	150
Primary sector	2018	13
Secondary sector	2018	29
Tertiary sector	2018	108
Construction and housing		
Dwelling vacancy rate	2020	0.57
New housing units per 1000 residents	2018	11.7
Social security		
Social assistance rate	2019	3.22

Bardonnex

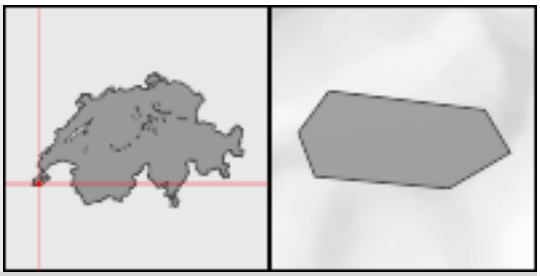

Voter shares of selected parties in % (National Council elections)		
FDP/PLR inclusive LP/PL-BS	2019	19.2
CVP	2019	16.0
SP	2019	9.1
SVP	2019	12.2
EVP/CSP	2019	0.5
GLP	2019	4.5
BDP	2019	0.3
PdA/Sol.	2019	4.9
GPS	2019	26.1
Small right-wing parties	2019	4.5

Bargen (BE)

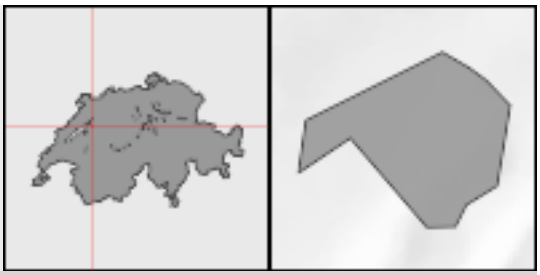

Population		
Residents	2019	1,025
Change in %	2010-2019	4.6
Population density per km²	2019	130.4
Age distribution in %		
0-19 years	2019	21.1
20-64 years	2019	59.7
65 years or over	2019	19.2
Foreign nationals in %	2019	9.3
Components of population change		
Crude marriage rate	2019	3.0
Crude divorce rate	2019	1.0
Crude birth rate	2019	10.9
Crude mortality rate	2019	6.9
Private households	2019	418
Size of households in persons	2019	2.39
Area		
Total surface area in km²	2016	7.9
Settlement and urban area in %	2004/09	7.1
Change in ha	1979/85-2004/09	1
Agricultural area in %	2004/09	70.6
Change in ha	1979/85-2004/09	-2
Wooded area in %	2004/09	19.0
Unproductive area in %	2004/09	3.3
Economy		
Employed total	2018	420
Primary sector	2018	69
Secondary sector	2018	180
Tertiary sector	2018	171
Business establishments total	2018	71
Primary sector	2018	23
Secondary sector	2018	9
Tertiary sector	2018	39
Construction and housing		
Dwelling vacancy rate	2020	3.25
New housing units per 1000 residents	2018	2.0
Social security		
Social assistance rate	2019	X

Bargen (BE)

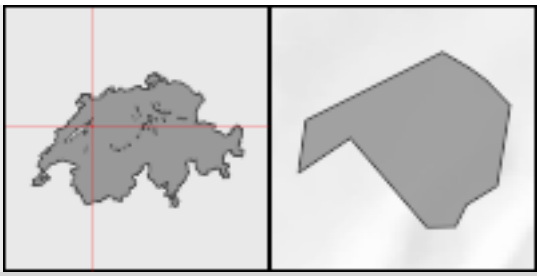

Voter shares of selected parties in % (National Council elections)		
FDP/PLR inclusive LP/PL-BS	2019	3.5
CVP	2019	0.7
SP	2019	12.8
SVP	2019	40.3
EVP/CSP	2019	4.8
GLP	2019	6.2
BDP	2019	14.0
PdA/Sol.	2019	0.1
GPS	2019	9.8
Small right-wing parties	2019	4.2

Bargen (SH)



Population		
Residents	2019	312
Change in %	2010-2019	20.5
Population density per km²	2019	37.7
Age distribution in %		
0-19 years	2019	11.2
20-64 years	2019	71.5
65 years or over	2019	17.3
Foreign nationals in %	2019	23.1
Components of population change		
Crude marriage rate	2019	9.6
Crude divorce rate	2019	3.2
Crude birth rate	2019	6.4
Crude mortality rate	2019	9.6
Private households	2019	147
Size of households in persons	2019	2.10
Area		
Total surface area in km²	2016	8.3
Settlement and urban area in %	2004/09	4.6
Change in ha	1979/85-2004/09	7
Agricultural area in %	2004/09	27.7
Change in ha	1979/85-2004/09	-14
Wooded area in %	2004/09	67.5
Unproductive area in %	2004/09	0.2
Economy		
Employed total	2018	89
Primary sector	2018	22
Secondary sector	2018	10
Tertiary sector	2018	57
Business establishments total	2018	X
Primary sector	2018	9
Secondary sector	2018	X
Tertiary sector	2018	19
Construction and housing		
Dwelling vacancy rate	2020	6.43
New housing units per 1000 residents	2018	3.3
Social security		
Social assistance rate	2019	X

Bargen (SH)



Voter shares of selected parties in % (National Council elections)		
FDP/PLR inclusive LP/PL-BS	2019	3.9
CVP	2019	2.0
SP	2019	19.1
SVP	2019	59.0
EVP/CSP	2019	0.0
GLP	2019	6.3
BDP	2019	0.0
PdA/Sol.	2019	0.0
GPS	2019	5.9
Small right-wing parties	2019	2.7

Bas-Intyamon



Population		
Residents	2019	1,549
Change in %	2010-2019	39.0
Population density per km²	2019	46.5
Age distribution in %		
0-19 years	2019	24.0
20-64 years	2019	61.7
65 years or over	2019	14.4
Foreign nationals in %	2019	19.9
Components of population change		
Crude marriage rate	2019	8.0
Crude divorce rate	2019	2.0
Crude birth rate	2019	10.0
Crude mortality rate	2019	8.7
Private households	2019	645
Size of households in persons	2019	2.38
Area		
Total surface area in km²	2016	33.3
Settlement and urban area in %	2004/09	2.7
Change in ha	1979/85-2004/09	16
Agricultural area in %	2004/09	48.8
Change in ha	1979/85-2004/09	-39
Wooded area in %	2004/09	39.7
Unproductive area in %	2004/09	8.7
Economy		
Employed total	2018	716
Primary sector	2018	43
Secondary sector	2018	440
Tertiary sector	2018	233
Business establishments total	2018	83
Primary sector	2018	16
Secondary sector	2018	15
Tertiary sector	2018	52
Construction and housing		
Dwelling vacancy rate	2020	2.20
New housing units per 1000 residents	2018	25.2
Social security		
Social assistance rate	2019	1.58



Bas-Intyamon

Voter shares of selected parties in % (National Council elections)		
FDP/PLR inclusive LP/PL-BS	2019	20.6
CVP	2019	22.7
SP	2019	20.9
SVP	2019	17.2
EVP/CSP	2019	2.0
GLP	2019	4.7
BDP	2019	0.1
PdA/Sol.	2019	0.0
GPS	2019	9.5
Small right-wing parties	2019	0.9

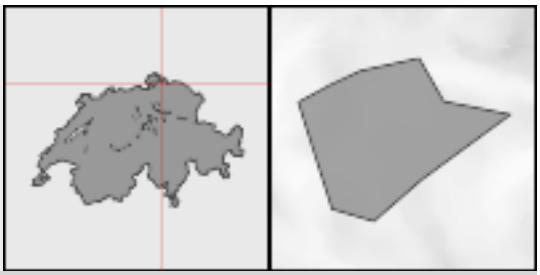

Basadingen-Schlattingen

Population		
Residents	2019	1,829
Change in %	2010-2019	7.9
Population density per km²	2019	117.0
Age distribution in %		
0-19 years	2019	21.1
20-64 years	2019	60.4
65 years or over	2019	18.5
Foreign nationals in %	2019	15.1
Components of population change		
Crude marriage rate	2019	3.8
Crude divorce rate	2019	2.2
Crude birth rate	2019	8.7
Crude mortality rate	2019	8.2
Private households	2019	752
Size of households in persons	2019	2.42
Area		
Total surface area in km²	2016	15.6
Settlement and urban area in %	2004/09	8.3
Change in ha	1979/85-2004/09	8
Agricultural area in %	2004/09	59.4
Change in ha	1979/85-2004/09	-15
Wooded area in %	2004/09	31.6
Unproductive area in %	2004/09	0.7
Economy		
Employed total	2018	793
Primary sector	2018	373
Secondary sector	2018	246
Tertiary sector	2018	174
Business establishments total	2018	140
Primary sector	2018	32
Secondary sector	2018	35
Tertiary sector	2018	73
Construction and housing		
Dwelling vacancy rate	2020	2.27
New housing units per 1000 residents	2018	3.3
Social security		
Social assistance rate	2019	1.31

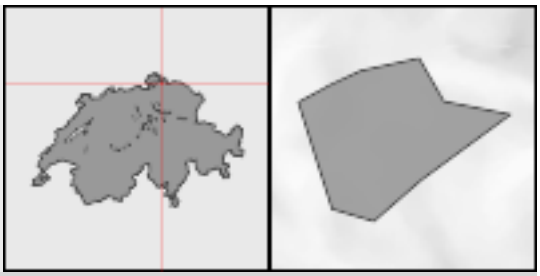

Basadingen-Schlattingen

Voter shares of selected parties in % (National Council elections)		
FDP/PLR inclusive LP/PL-BS	2019	6.3
CVP	2019	8.7
SP	2019	11.1
SVP	2019	47.3
EVP/CSP	2019	1.2
GLP	2019	8.4
BDP	2019	2.6
PdA/Sol.	2019	0.0
GPS	2019	12.3
Small right-wing parties	2019	2.1

Basel



Population		
Residents	2019	173,232
Change in %	2010-2019	6.1
Population density per km²	2019	7,263.4
Age distribution in %		
0-19 years	2019	16.9
20-64 years	2019	64.1
65 years or over	2019	19.0
Foreign nationals in %	2019	38.0
Components of population change		
Crude marriage rate	2019	5.2
Crude divorce rate	2019	2.0
Crude birth rate	2019	10.9
Crude mortality rate	2019	10.3
Private households	2019	87,344
Size of households in persons	2019	1.92
Area		
Total surface area in km²	2016	23.9
Settlement and urban area in %	2004/09	86.5
Change in ha	1979/85-2004/09	13
Agricultural area in %	2004/09	3.9
Change in ha	1979/85-2004/09	-10
Wooded area in %	2004/09	3.6
Unproductive area in %	2004/09	6.0
Economy		
Employed total	2018	185,432
Primary sector	2018	27
Secondary sector	2018	34,946
Tertiary sector	2018	150,459
Business establishments total	2018	15,945
Primary sector	2018	11
Secondary sector	2018	1,362
Tertiary sector	2018	14,572
Construction and housing		
Dwelling vacancy rate	2020	0.95
New housing units per 1000 residents	2018	4.5
Social security		
Social assistance rate	2019	6.40

Basel



Voter shares of selected parties in % (National Council elections)		
FDP/PLR inclusive LP/PL-BS	2019	20.3
CVP	2019	4.1
SP	2019	34.0
SVP	2019	11.3
EVP/CSP	2019	1.5
GLP	2019	5.6
BDP	2019	0.4
PdA/Sol.	2019	0.0
GPS	2019	19.4
Small right-wing parties	2019	0.2

Basse-Allaine



Population		
Residents	2019	1,238
Change in %	2010-2019	-5.3
Population density per km²	2019	53.7
Age distribution in %		
0-19 years	2019	21.7
20-64 years	2019	53.0
65 years or over	2019	25.3
Foreign nationals in %	2019	9.1
Components of population change		
Crude marriage rate	2019	4.1
Crude divorce rate	2019	0.8
Crude birth rate	2019	8.1
Crude mortality rate	2019	15.4
Private households	2019	538
Size of households in persons	2019	2.29
Area		
Total surface area in km²	2016	23.0
Settlement and urban area in %	2004/09	7.4
Change in ha	1979/85-2004/09	41
Agricultural area in %	2004/09	44.0
Change in ha	1979/85-2004/09	-18
Wooded area in %	2004/09	47.7
Unproductive area in %	2004/09	0.9
Economy		
Employed total	2018	474
Primary sector	2018	149
Secondary sector	2018	186
Tertiary sector	2018	139
Business establishments total	2018	96
Primary sector	2018	34
Secondary sector	2018	19
Tertiary sector	2018	43
Construction and housing		
Dwelling vacancy rate	2020	2.16
New housing units per 1000 residents	2018	0.8
Social security		
Social assistance rate	2019	2.11

Basse-Allaine



Voter shares of selected parties in % (National Council elections)		
FDP/PLR inclusive LP/PL-BS	2019	13.8
CVP	2019	40.1
SP	2019	23.6
SVP	2019	11.7
EVP/CSP	2019	3.8
GLP	2019	0.0
BDP	2019	0.0
PdA/Sol.	2019	0.0
GPS	2019	7.0
Small right-wing parties	2019	0.0

Bassersdorf

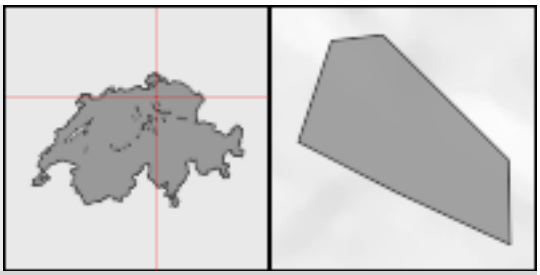

Population		
Residents	2019	11,824
Change in %	2010-2019	6.7
Population density per km²	2019	1,309.4
Age distribution in %		
0-19 years	2019	20.8
20-64 years	2019	62.8
65 years or over	2019	16.5
Foreign nationals in %	2019	24.9
Components of population change		
Crude marriage rate	2019	4.5
Crude divorce rate	2019	2.0
Crude birth rate	2019	10.6
Crude mortality rate	2019	7.0
Private households	2019	4,997
Size of households in persons	2019	2.35
Area		
Total surface area in km²	2016	9.0
Settlement and urban area in %	2004/09	30.7
Change in ha	1979/85-2004/09	52
Agricultural area in %	2004/09	37.6
Change in ha	1979/85-2004/09	-58
Wooded area in %	2004/09	30.9
Unproductive area in %	2004/09	0.8
Economy		
Employed total	2018	4,597
Primary sector	2018	34
Secondary sector	2018	961
Tertiary sector	2018	3,602
Business establishments total	2018	647
Primary sector	2018	13
Secondary sector	2018	96
Tertiary sector	2018	538
Construction and housing		
Dwelling vacancy rate	2020	0.95
New housing units per 1000 residents	2018	4.8
Social security		
Social assistance rate	2019	1.76

Bassersdorf

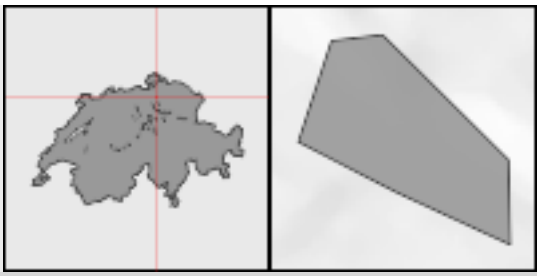

Voter shares of selected parties in % (National Council elections)		
FDP/PLR inclusive LP/PL-BS	2019	13.6
CVP	2019	4.2
SP	2019	17.3
SVP	2019	32.9
EVP/CSP	2019	3.4
GLP	2019	12.3
BDP	2019	2.4
PdA/Sol.	2019	0.3
GPS	2019	9.0
Small right-wing parties	2019	3.3

Bassins



Population		
Residents	2019	1,386
Change in %	2010-2019	21.7
Population density per km²	2019	66.7
Age distribution in %		
0-19 years	2019	25.5
20-64 years	2019	62.3
65 years or over	2019	12.3
Foreign nationals in %	2019	22.9
Components of population change		
Crude marriage rate	2019	3.7
Crude divorce rate	2019	1.5
Crude birth rate	2019	8.8
Crude mortality rate	2019	3.7
Private households	2019	529
Size of households in persons	2019	2.61
Area		
Total surface area in km²	2016	20.8
Settlement and urban area in %	2004/09	3.4
Change in ha	1979/85-2004/09	15
Agricultural area in %	2004/09	35.5
Change in ha	1979/85-2004/09	-6
Wooded area in %	2004/09	60.9
Unproductive area in %	2004/09	0.1
Economy		
Employed total	2018	233
Primary sector	2018	50
Secondary sector	2018	51
Tertiary sector	2018	132
Business establishments total	2018	81
Primary sector	2018	13
Secondary sector	2018	15
Tertiary sector	2018	53
Construction and housing		
Dwelling vacancy rate	2020	0.00
New housing units per 1000 residents	2018	8.9
Social security		
Social assistance rate	2019	0.82

Bassins



Voter shares of selected parties in % (National Council elections)		
FDP/PLR inclusive LP/PL-BS	2019	17.5
CVP	2019	2.9
SP	2019	17.3
SVP	2019	22.7
EVP/CSP	2019	1.6
GLP	2019	13.2
BDP	2019	1.0
PdA/Sol.	2019	1.4
GPS	2019	20.1
Small right-wing parties	2019	0.1

Baulmes

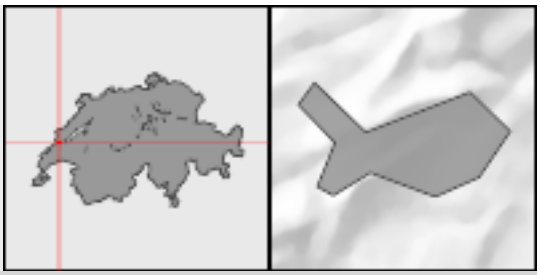

Population		
Residents	2019	1,042
Change in %	2010-2019	5.0
Population density per km²	2019	46.3
Age distribution in %		
0-19 years	2019	20.4
20-64 years	2019	60.9
65 years or over	2019	18.6
Foreign nationals in %	2019	15.5
Components of population change		
Crude marriage rate	2019	6.8
Crude divorce rate	2019	2.9
Crude birth rate	2019	8.7
Crude mortality rate	2019	7.7
Private households	2019	462
Size of households in persons	2019	2.25
Area		
Total surface area in km²	2016	22.5
Settlement and urban area in %	2004/09	4.0
Change in ha	1979/85-2004/09	13
Agricultural area in %	2004/09	40.1
Change in ha	1979/85-2004/09	-22
Wooded area in %	2004/09	54.9
Unproductive area in %	2004/09	1.0
Economy		
Employed total	2018	381
Primary sector	2018	40
Secondary sector	2018	236
Tertiary sector	2018	105
Business establishments total	2018	79
Primary sector	2018	15
Secondary sector	2018	16
Tertiary sector	2018	48
Construction and housing		
Dwelling vacancy rate	2020	2.48
New housing units per 1000 residents	2018	0.9
Social security		
Social assistance rate	2019	2.92

Baulmes

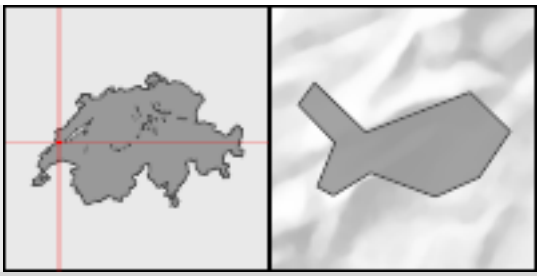

Voter shares of selected parties in % (National Council elections)		
FDP/PLR inclusive LP/PL-BS	2019	10.8
CVP	2019	0.8
SP	2019	18.8
SVP	2019	29.6
EVP/CSP	2019	1.0
GLP	2019	4.5
BDP	2019	0.4
PdA/Sol.	2019	4.2
GPS	2019	26.1
Small right-wing parties	2019	0.7

Bauma



Population		
Residents	2019	4,873
Change in %	2010-2019	7.6
Population density per km²	2019	165.0
Age distribution in %		
0-19 years	2019	20.3
20-64 years	2019	61.6
65 years or over	2019	18.1
Foreign nationals in %	2019	15.5
Components of population change		
Crude marriage rate	2019	3.3
Crude divorce rate	2019	2.0
Crude birth rate	2019	8.5
Crude mortality rate	2019	8.3
Private households	2019	2,074
Size of households in persons	2019	2.32
Area		
Total surface area in km²	2016	29.5
Settlement and urban area in %	2004/09	7.9
Change in ha	1979/85-2004/09	35
Agricultural area in %	2004/09	36.8
Change in ha	1979/85-2004/09	-11
Wooded area in %	2004/09	54.2
Unproductive area in %	2004/09	1.2
Economy		
Employed total	2018	1,937
Primary sector	2018	153
Secondary sector	2018	616
Tertiary sector	2018	1,168
Business establishments total	2018	392
Primary sector	2018	63
Secondary sector	2018	73
Tertiary sector	2018	256
Construction and housing		
Dwelling vacancy rate	2020	1.29
New housing units per 1000 residents	2018	1.8
Social security		
Social assistance rate	2019	2.11



Bauma

Voter shares of selected parties in % (National Council elections)		
FDP/PLR inclusive LP/PL-BS	2019	5.3
CVP	2019	3.1
SP	2019	10.9
SVP	2019	44.1
EVP/CSP	2019	8.7
GLP	2019	7.6
BDP	2019	1.6
PdA/Sol.	2019	0.3
GPS	2019	9.5
Small right-wing parties	2019	7.3

Bavois

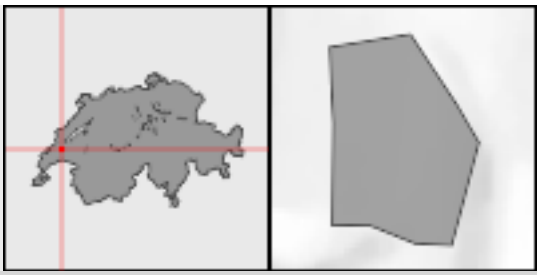

Population		
Residents	2019	951
Change in %	2010-2019	25.3
Population density per km²	2019	101.7
Age distribution in %		
0-19 years	2019	23.0
20-64 years	2019	65.5
65 years or over	2019	11.5
Foreign nationals in %	2019	14.7
Components of population change		
Crude marriage rate	2019	2.1
Crude divorce rate	2019	2.1
Crude birth rate	2019	15.9
Crude mortality rate	2019	2.1
Private households	2019	404
Size of households in persons	2019	2.35
Area		
Total surface area in km²	2016	9.4
Settlement and urban area in %	2004/09	7.7
Change in ha	1979/85-2004/09	2
Agricultural area in %	2004/09	74.7
Change in ha	1979/85-2004/09	-7
Wooded area in %	2004/09	16.2
Unproductive area in %	2004/09	1.3
Economy		
Employed total	2018	222
Primary sector	2018	44
Secondary sector	2018	29
Tertiary sector	2018	149
Business establishments total	2018	62
Primary sector	2018	16
Secondary sector	2018	11
Tertiary sector	2018	35
Construction and housing		
Dwelling vacancy rate	2020	0.67
New housing units per 1000 residents	2018	7.6
Social security		
Social assistance rate	2019	2.55

Bavois

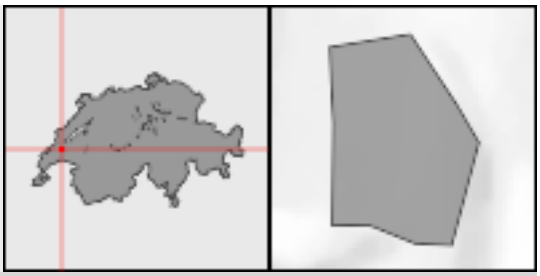

Voter shares of selected parties in % (National Council elections)		
FDP/PLR inclusive LP/PL-BS	2019	17.5
CVP	2019	1.5
SP	2019	20.8
SVP	2019	28.1
EVP/CSP	2019	1.3
GLP	2019	6.8
BDP	2019	0.6
PdA/Sol.	2019	4.7
GPS	2019	16.8
Small right-wing parties	2019	0.1

Beatenberg

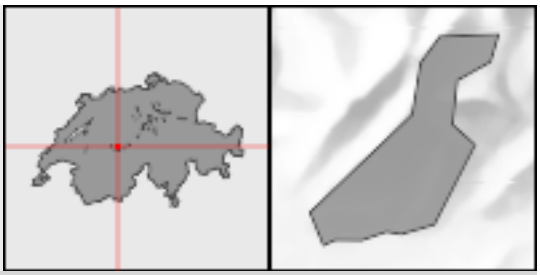

Population		
Residents	2019	1,196
Change in %	2010-2019	4.5
Population density per km²	2019	41.0
Age distribution in %		
0-19 years	2019	16.1
20-64 years	2019	54.8
65 years or over	2019	29.1
Foreign nationals in %	2019	17.1
Components of population change		
Crude marriage rate	2019	3.3
Crude divorce rate	2019	1.7
Crude birth rate	2019	5.0
Crude mortality rate	2019	13.4
Private households	2019	601
Size of households in persons	2019	1.91
Area		
Total surface area in km²	2016	29.2
Settlement and urban area in %	2004/09	4.2
Change in ha	1979/85-2004/09	21
Agricultural area in %	2004/09	32.9
Change in ha	1979/85-2004/09	-36
Wooded area in %	2004/09	53.7
Unproductive area in %	2004/09	9.1
Economy		
Employed total	2018	549
Primary sector	2018	55
Secondary sector	2018	99
Tertiary sector	2018	395
Business establishments total	2018	120
Primary sector	2018	20
Secondary sector	2018	20
Tertiary sector	2018	80
Construction and housing		
Dwelling vacancy rate	2020	3.44
New housing units per 1000 residents	2018	5.0
Social security		
Social assistance rate	2019	2.01

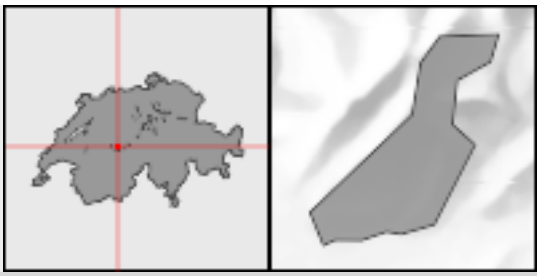

Beatenberg

Voter shares of selected parties in % (National Council elections)		
FDP/PLR inclusive LP/PL-BS	2019	4.7
CVP	2019	0.9
SP	2019	8.2
SVP	2019	46.5
EVP/CSP	2019	5.2
GLP	2019	5.1
BDP	2019	5.6
PdA/Sol.	2019	0.2
GPS	2019	10.9
Small right-wing parties	2019	6.3

Beckenried

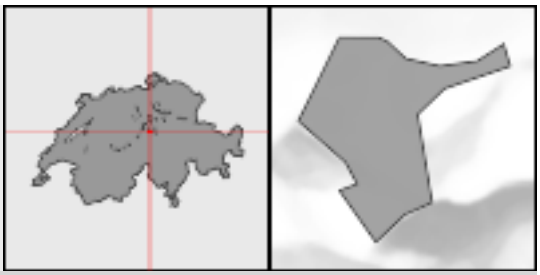

Population		
Residents	2019	3,697
Change in %	2010-2019	11.5
Population density per km²	2019	152.5
Age distribution in %		
0-19 years	2019	20.0
20-64 years	2019	60.7
65 years or over	2019	19.4
Foreign nationals in %	2019	12.7
Components of population change		
Crude marriage rate	2019	4.6
Crude divorce rate	2019	1.6
Crude birth rate	2019	9.0
Crude mortality rate	2019	5.7
Private households	2019	1,608
Size of households in persons	2019	2.27
Area		
Total surface area in km²	2016	24.3
Settlement and urban area in %	2004/09	6.0
Change in ha	1979/85-2004/09	24
Agricultural area in %	2004/09	48.7
Change in ha	1979/85-2004/09	-22
Wooded area in %	2004/09	37.3
Unproductive area in %	2004/09	7.9
Economy		
Employed total	2018	1,144
Primary sector	2018	142
Secondary sector	2018	250
Tertiary sector	2018	752
Business establishments total	2018	279
Primary sector	2018	43
Secondary sector	2018	54
Tertiary sector	2018	182
Construction and housing		
Dwelling vacancy rate	2020	3.39
New housing units per 1000 residents	2018	0.0
Social security		
Social assistance rate	2019	0.98

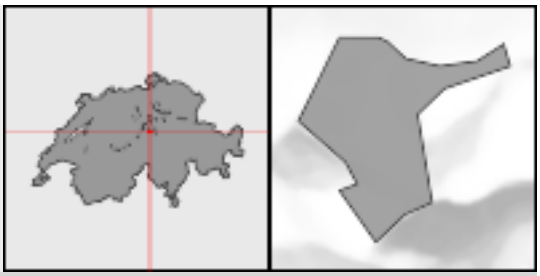

Beckenried

Voter shares of selected parties in % (National Council elections)		
FDP/PLR inclusive LP/PL-BS	2019	0.0
CVP	2019	33.5
SP	2019	0.0
SVP	2019	66.5
EVP/CSP	2019	0.0
GLP	2019	0.0
BDP	2019	0.0
PdA/Sol.	2019	0.0
GPS	2019	0.0
Small right-wing parties	2019	0.0

Bedano

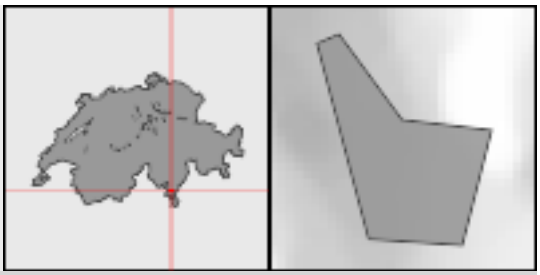

Population		
Residents	2019	1,545
Change in %	2010-2019	7.4
Population density per km²	2019	826.2
Age distribution in %		
0-19 years	2019	22.3
20-64 years	2019	59.2
65 years or over	2019	18.6
Foreign nationals in %	2019	15.4
Components of population change		
Crude marriage rate	2019	2.6
Crude divorce rate	2019	0.6
Crude birth rate	2019	5.8
Crude mortality rate	2019	7.8
Private households	2019	609
Size of households in persons	2019	2.52
Area		
Total surface area in km²	2016	1.9
Settlement and urban area in %	2004/09	29.6
Change in ha	1979/85-2004/09	17
Agricultural area in %	2004/09	14.8
Change in ha	1979/85-2004/09	-20
Wooded area in %	2004/09	51.3
Unproductive area in %	2004/09	4.2
Economy		
Employed total	2018	X
Primary sector	2018	X
Secondary sector	2018	869
Tertiary sector	2018	767
Business establishments total	2018	X
Primary sector	2018	X
Secondary sector	2018	58
Tertiary sector	2018	99
Construction and housing		
Dwelling vacancy rate	2020	0.87
New housing units per 1000 residents	2018	0.6
Social security		
Social assistance rate	2019	1.03

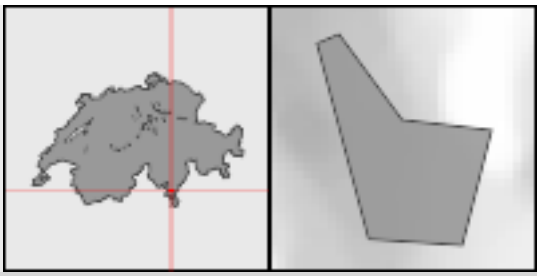

Bedano

Voter shares of selected parties in % (National Council elections)		
FDP/PLR inclusive LP/PL-BS	2019	18.3
CVP	2019	12.1
SP	2019	13.6
SVP	2019	18.9
EVP/CSP	2019	0.0
GLP	2019	0.2
BDP	2019	0.0
PdA/Sol.	2019	0.4
GPS	2019	10.0
Small right-wing parties	2019	22.1

Bedigliora

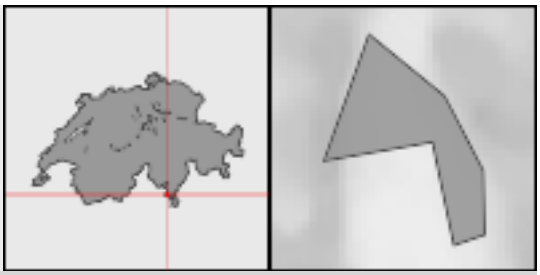

Population		
Residents	2019	611
Change in %	2010-2019	-2.2
Population density per km²	2019	237.7
Age distribution in %		
0-19 years	2019	17.7
20-64 years	2019	60.7
65 years or over	2019	21.6
Foreign nationals in %	2019	11.3
Components of population change		
Crude marriage rate	2019	3.2
Crude divorce rate	2019	1.6
Crude birth rate	2019	6.5
Crude mortality rate	2019	8.1
Private households	2019	255
Size of households in persons	2019	2.33
Area		
Total surface area in km²	2016	2.6
Settlement and urban area in %	2004/09	16.3
Change in ha	1979/85-2004/09	9
Agricultural area in %	2004/09	10.7
Change in ha	1979/85-2004/09	-7
Wooded area in %	2004/09	71.8
Unproductive area in %	2004/09	1.2
Economy		
Employed total	2018	141
Primary sector	2018	12
Secondary sector	2018	25
Tertiary sector	2018	104
Business establishments total	2018	41
Primary sector	2018	5
Secondary sector	2018	13
Tertiary sector	2018	23
Construction and housing		
Dwelling vacancy rate	2020	0.71
New housing units per 1000 residents	2018	0.0
Social security		
Social assistance rate	2019	X

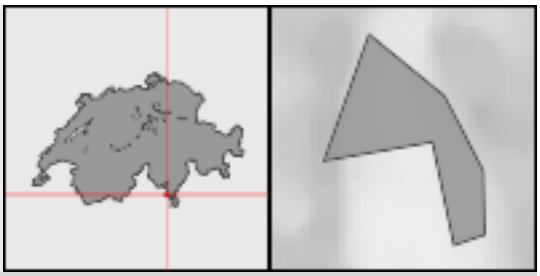

Bedigliora

Voter shares of selected parties in % (National Council elections)		
FDP/PLR inclusive LP/PL-BS	2019	10.4
CVP	2019	16.2
SP	2019	16.6
SVP	2019	14.7
EVP/CSP	2019	0.0
GLP	2019	1.9
BDP	2019	0.0
PdA/Sol.	2019	2.1
GPS	2019	17.5
Small right-wing parties	2019	15.1

Bedretto

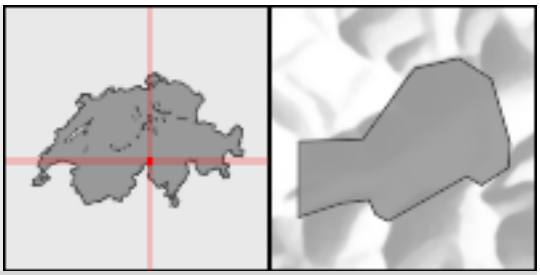

Population		
Residents	2019	106
Change in %	2010-2019	65.6
Population density per km²	2019	1.4
Age distribution in %		
0-19 years	2019	6.6
20-64 years	2019	63.2
65 years or over	2019	30.2
Foreign nationals in %	2019	12.3
Components of population change		
Crude marriage rate	2019	0.0
Crude divorce rate	2019	9.3
Crude birth rate	2019	0.0
Crude mortality rate	2019	18.5
Private households	2019	58
Size of households in persons	2019	1.69
Area		
Total surface area in km²	2016	75.2
Settlement and urban area in %	2004/09	1.0
Change in ha	1979/85-2004/09	5
Agricultural area in %	2004/09	24.6
Change in ha	1979/85-2004/09	-407
Wooded area in %	2004/09	15.0
Unproductive area in %	2004/09	59.4
Economy		
Employed total	2018	X
Primary sector	2018	X
Secondary sector	2018	10
Tertiary sector	2018	49
Business establishments total	2018	X
Primary sector	2018	X
Secondary sector	2018	X
Tertiary sector	2018	21
Construction and housing		
Dwelling vacancy rate	2020	0.52
New housing units per 1000 residents	2018	0.0
Social security		
Social assistance rate	2019	X

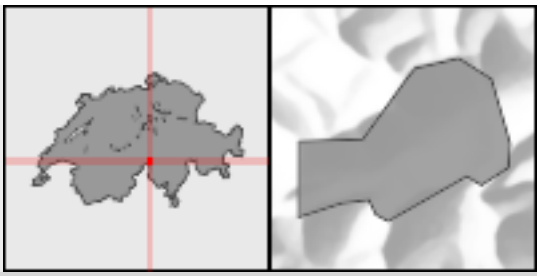

Bedretto

Voter shares of selected parties in % (National Council elections)		
FDP/PLR inclusive LP/PL-BS	2019	13.0
CVP	2019	32.0
SP	2019	9.4
SVP	2019	19.7
EVP/CSP	2019	0.0
GLP	2019	0.0
BDP	2019	0.0
PdA/Sol.	2019	0.0
GPS	2019	1.2
Small right-wing parties	2019	24.3

Beggingen

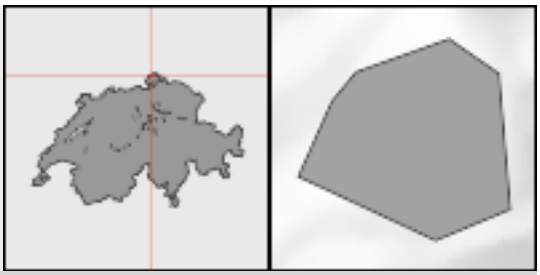

Population		
Residents	2019	463
Change in %	2010-2019	-10.8
Population density per km²	2019	36.8
Age distribution in %		
0-19 years	2019	18.4
20-64 years	2019	56.8
65 years or over	2019	24.8
Foreign nationals in %	2019	8.6
Components of population change		
Crude marriage rate	2019	4.3
Crude divorce rate	2019	4.3
Crude birth rate	2019	6.4
Crude mortality rate	2019	12.8
Private households	2019	208
Size of households in persons	2019	2.21
Area		
Total surface area in km²	2016	12.6
Settlement and urban area in %	2004/09	4.5
Change in ha	1979/85-2004/09	5
Agricultural area in %	2004/09	50.6
Change in ha	1979/85-2004/09	-11
Wooded area in %	2004/09	44.7
Unproductive area in %	2004/09	0.2
Economy		
Employed total	2018	117
Primary sector	2018	53
Secondary sector	2018	13
Tertiary sector	2018	51
Business establishments total	2018	53
Primary sector	2018	18
Secondary sector	2018	6
Tertiary sector	2018	29
Construction and housing		
Dwelling vacancy rate	2020	1.59
New housing units per 1000 residents	2018	4.1
Social security		
Social assistance rate	2019	2.52

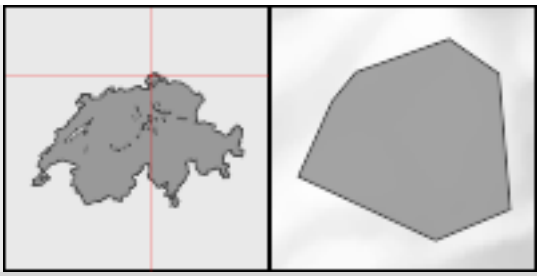

Beggingen

Voter shares of selected parties in % (National Council elections)		
FDP/PLR inclusive LP/PL-BS	2019	5.1
CVP	2019	0.6
SP	2019	14.7
SVP	2019	64.2
EVP/CSP	2019	1.8
GLP	2019	1.8
BDP	2019	0.0
PdA/Sol.	2019	0.0
GPS	2019	4.6
Small right-wing parties	2019	6.7

Begnins

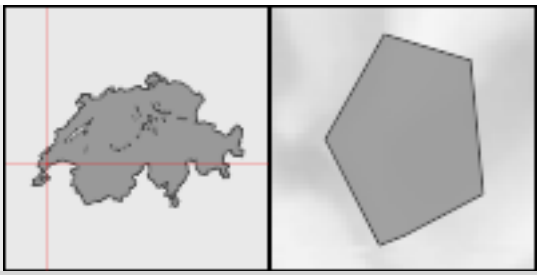

Population		
Residents	2019	1,931
Change in %	2010-2019	16.0
Population density per km²	2019	403.1
Age distribution in %		
0-19 years	2019	23.0
20-64 years	2019	60.0
65 years or over	2019	17.0
Foreign nationals in %	2019	28.8
Components of population change		
Crude marriage rate	2019	2.1
Crude divorce rate	2019	3.1
Crude birth rate	2019	8.2
Crude mortality rate	2019	8.2
Private households	2019	830
Size of households in persons	2019	2.32
Area		
Total surface area in km²	2016	4.8
Settlement and urban area in %	2004/09	14.0
Change in ha	1979/85-2004/09	10
Agricultural area in %	2004/09	68.5
Change in ha	1979/85-2004/09	-8
Wooded area in %	2004/09	17.3
Unproductive area in %	2004/09	0.2
Economy		
Employed total	2018	502
Primary sector	2018	79
Secondary sector	2018	28
Tertiary sector	2018	395
Business establishments total	2018	133
Primary sector	2018	16
Secondary sector	2018	14
Tertiary sector	2018	103
Construction and housing		
Dwelling vacancy rate	2020	1.17
New housing units per 1000 residents	2018	8.9
Social security		
Social assistance rate	2019	1.02

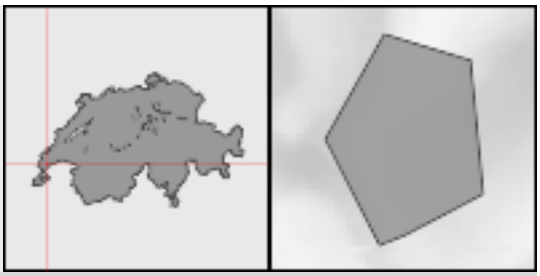

Begnins

Voter shares of selected parties in % (National Council elections)		
FDP/PLR inclusive LP/PL-BS	2019	23.9
CVP	2019	1.9
SP	2019	19.7
SVP	2019	19.1
EVP/CSP	2019	0.1
GLP	2019	10.8
BDP	2019	0.1
PdA/Sol.	2019	1.6
GPS	2019	20.4
Small right-wing parties	2019	0.5

Beinwil (Freiamt)

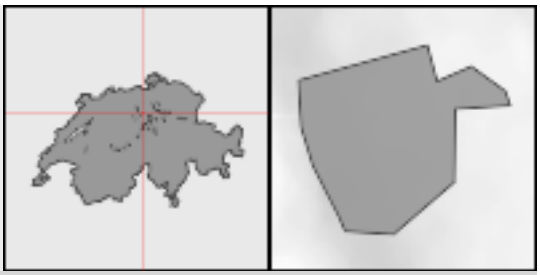

Population		
Residents	2019	1,176
Change in %	2010-2019	14.4
Population density per km²	2019	104.0
Age distribution in %		
0-19 years	2019	22.4
20-64 years	2019	62.5
65 years or over	2019	15.1
Foreign nationals in %	2019	9.0
Components of population change		
Crude marriage rate	2019	2.6
Crude divorce rate	2019	2.6
Crude birth rate	2019	12.9
Crude mortality rate	2019	4.3
Private households	2019	482
Size of households in persons	2019	2.42
Area		
Total surface area in km²	2016	11.3
Settlement and urban area in %	2004/09	6.5
Change in ha	1979/85-2004/09	25
Agricultural area in %	2004/09	75.3
Change in ha	1979/85-2004/09	-28
Wooded area in %	2004/09	18.0
Unproductive area in %	2004/09	0.2
Economy		
Employed total	2018	401
Primary sector	2018	136
Secondary sector	2018	67
Tertiary sector	2018	198
Business establishments total	2018	129
Primary sector	2018	47
Secondary sector	2018	16
Tertiary sector	2018	66
Construction and housing		
Dwelling vacancy rate	2020	0.55
New housing units per 1000 residents	2018	1.7
Social security		
Social assistance rate	2019	0.61

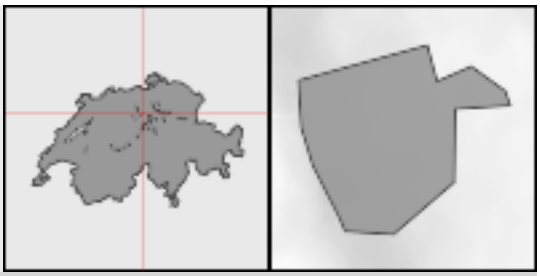

Beinwil (Freiamt)

Voter shares of selected parties in % (National Council elections)		
FDP/PLR inclusive LP/PL-BS	2019	12.0
CVP	2019	23.7
SP	2019	5.4
SVP	2019	39.8
EVP/CSP	2019	1.4
GLP	2019	5.8
BDP	2019	3.1
PdA/Sol.	2019	0.0
GPS	2019	6.6
Small right-wing parties	2019	0.9

Beinwil (SO)

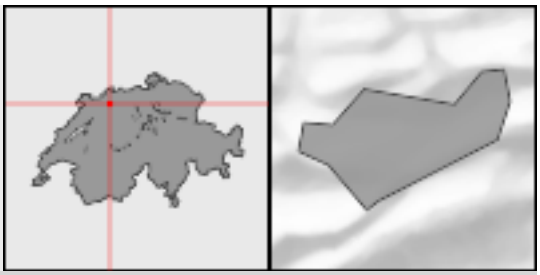

Population		
Residents	2019	275
Change in %	2010-2019	-8.9
Population density per km²	2019	12.1
Age distribution in %		
0-19 years	2019	22.5
20-64 years	2019	55.3
65 years or over	2019	22.2
Foreign nationals in %	2019	7.3
Components of population change		
Crude marriage rate	2019	0.0
Crude divorce rate	2019	0.0
Crude birth rate	2019	10.8
Crude mortality rate	2019	3.6
Private households	2019	103
Size of households in persons	2019	2.66
Area		
Total surface area in km²	2016	22.7
Settlement and urban area in %	2004/09	1.9
Change in ha	1979/85-2004/09	0
Agricultural area in %	2004/09	43.6
Change in ha	1979/85-2004/09	-8
Wooded area in %	2004/09	54.1
Unproductive area in %	2004/09	0.4
Economy		
Employed total	2018	129
Primary sector	2018	88
Secondary sector	2018	7
Tertiary sector	2018	34
Business establishments total	2018	X
Primary sector	2018	31
Secondary sector	2018	X
Tertiary sector	2018	16
Construction and housing		
Dwelling vacancy rate	2020	0.75
New housing units per 1000 residents	2018	0.0
Social security		
Social assistance rate	2019	2.12

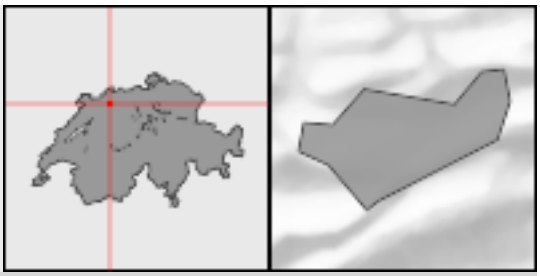

Beinwil (SO)

Voter shares of selected parties in % (National Council elections)		
FDP/PLR inclusive LP/PL-BS	2019	21.5
CVP	2019	37.2
SP	2019	4.7
SVP	2019	25.5
EVP/CSP	2019	0.2
GLP	2019	2.0
BDP	2019	0.2
PdA/Sol.	2019	0.0
GPS	2019	7.1
Small right-wing parties	2019	1.2

Beinwil am See

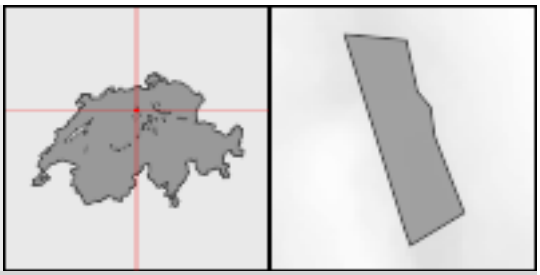

Population		
Residents	2019	3,361
Change in %	2010-2019	18.3
Population density per km²	2019	877.5
Age distribution in %		
0-19 years	2019	19.1
20-64 years	2019	61.1
65 years or over	2019	19.8
Foreign nationals in %	2019	14.9
Components of population change		
Crude marriage rate	2019	4.8
Crude divorce rate	2019	1.2
Crude birth rate	2019	7.5
Crude mortality rate	2019	8.4
Private households	2019	1,489
Size of households in persons	2019	2.21
Area		
Total surface area in km²	2016	3.8
Settlement and urban area in %	2004/09	31.9
Change in ha	1979/85-2004/09	25
Agricultural area in %	2004/09	48.2
Change in ha	1979/85-2004/09	-24
Wooded area in %	2004/09	19.1
Unproductive area in %	2004/09	0.8
Economy		
Employed total	2018	960
Primary sector	2018	26
Secondary sector	2018	190
Tertiary sector	2018	744
Business establishments total	2018	262
Primary sector	2018	12
Secondary sector	2018	47
Tertiary sector	2018	203
Construction and housing		
Dwelling vacancy rate	2020	4.34
New housing units per 1000 residents	2018	22.7
Social security		
Social assistance rate	2019	1.50

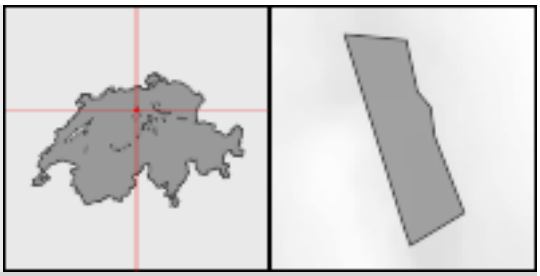

Beinwil am See

Voter shares of selected parties in % (National Council elections)		
FDP/PLR inclusive LP/PL-BS	2019	14.5
CVP	2019	5.6
SP	2019	14.7
SVP	2019	32.2
EVP/CSP	2019	4.5
GLP	2019	8.1
BDP	2019	3.4
PdA/Sol.	2019	0.0
GPS	2019	13.2
Small right-wing parties	2019	1.2

Belfaux



Population		
Residents	2019	3,280
Change in %	2010-2019	17.4
Population density per km²	2019	369.4
Age distribution in %		
0-19 years	2019	24.9
20-64 years	2019	60.8
65 years or over	2019	14.3
Foreign nationals in %	2019	29.8
Components of population change		
Crude marriage rate	2019	2.7
Crude divorce rate	2019	1.8
Crude birth rate	2019	10.7
Crude mortality rate	2019	7.6
Private households	2019	1,265
Size of households in persons	2019	2.57
Area		
Total surface area in km²	2016	8.9
Settlement and urban area in %	2004/09	11.6
Change in ha	1979/85-2004/09	22
Agricultural area in %	2004/09	57.0
Change in ha	1979/85-2004/09	-25
Wooded area in %	2004/09	31.0
Unproductive area in %	2004/09	0.4
Economy		
Employed total	2018	764
Primary sector	2018	71
Secondary sector	2018	240
Tertiary sector	2018	453
Business establishments total	2018	166
Primary sector	2018	22
Secondary sector	2018	44
Tertiary sector	2018	100
Construction and housing		
Dwelling vacancy rate	2020	5.72
New housing units per 1000 residents	2018	4.2
Social security		
Social assistance rate	2019	2.62



Belfaux

Voter shares of selected parties in % (National Council elections)		
FDP/PLR inclusive LP/PL-BS	2019	11.1
CVP	2019	21.9
SP	2019	27.3
SVP	2019	14.0
EVP/CSP	2019	5.4
GLP	2019	6.5
BDP	2019	0.6
PdA/Sol.	2019	0.0
GPS	2019	10.4
Small right-wing parties	2019	0.6

Bellach

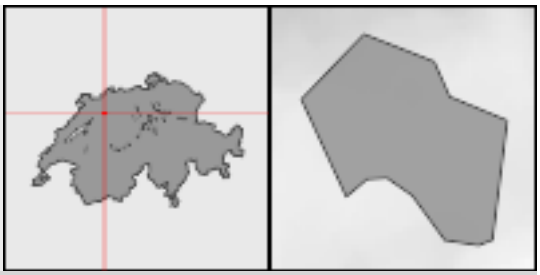

Population		
Residents	2019	5,284
Change in %	2010-2019	3.0
Population density per km²	2019	998.9
Age distribution in %		
0-19 years	2019	18.4
20-64 years	2019	58.3
65 years or over	2019	23.3
Foreign nationals in %	2019	28.9
Components of population change		
Crude marriage rate	2019	3.2
Crude divorce rate	2019	1.3
Crude birth rate	2019	9.0
Crude mortality rate	2019	10.5
Private households	2019	2,384
Size of households in persons	2019	2.17
Area		
Total surface area in km²	2016	5.3
Settlement and urban area in %	2004/09	32.9
Change in ha	1979/85-2004/09	33
Agricultural area in %	2004/09	47.0
Change in ha	1979/85-2004/09	-32
Wooded area in %	2004/09	14.8
Unproductive area in %	2004/09	5.3
Economy		
Employed total	2018	2,321
Primary sector	2018	41
Secondary sector	2018	1,269
Tertiary sector	2018	1,011
Business establishments total	2018	284
Primary sector	2018	17
Secondary sector	2018	73
Tertiary sector	2018	194
Construction and housing		
Dwelling vacancy rate	2020	3.57
New housing units per 1000 residents	2018	1.3
Social security		
Social assistance rate	2019	4.91

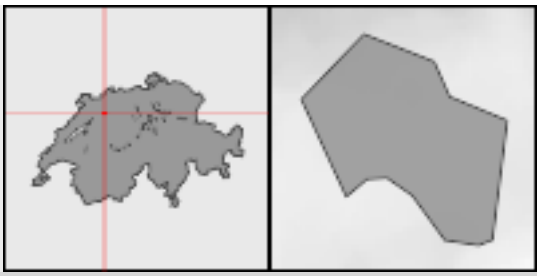

Bellach

Voter shares of selected parties in % (National Council elections)		
FDP/PLR inclusive LP/PL-BS	2019	18.7
CVP	2019	14.7
SP	2019	18.5
SVP	2019	29.0
EVP/CSP	2019	1.1
GLP	2019	5.9
BDP	2019	2.0
PdA/Sol.	2019	0.0
GPS	2019	8.4
Small right-wing parties	2019	0.9

Bellevue



Population		
Residents	2019	3,380
Change in %	2010-2019	6.8
Population density per km²	2019	775.2
Age distribution in %		
0-19 years	2019	27.9
20-64 years	2019	58.8
65 years or over	2019	13.3
Foreign nationals in %	2019	36.9
Components of population change		
Crude marriage rate	2019	3.9
Crude divorce rate	2019	1.5
Crude birth rate	2019	9.3
Crude mortality rate	2019	3.0
Private households	2019	1,081
Size of households in persons	2019	2.92
Area		
Total surface area in km²	2016	4.4
Settlement and urban area in %	2004/09	42.9
Change in ha	1979/85-2004/09	42
Agricultural area in %	2004/09	40.2
Change in ha	1979/85-2004/09	-37
Wooded area in %	2004/09	15.5
Unproductive area in %	2004/09	1.4
Economy		
Employed total	2018	1,293
Primary sector	2018	7
Secondary sector	2018	360
Tertiary sector	2018	926
Business establishments total	2018	153
Primary sector	2018	X
Secondary sector	2018	15
Tertiary sector	2018	134
Construction and housing		
Dwelling vacancy rate	2020	0.79
New housing units per 1000 residents	2018	1.2
Social security		
Social assistance rate	2019	3.42

Bellevue



Voter shares of selected parties in % (National Council elections)		
FDP/PLR inclusive LP/PL-BS	2019	24.3
CVP	2019	6.9
SP	2019	12.0
SVP	2019	16.7
EVP/CSP	2019	0.6
GLP	2019	6.4
BDP	2019	0.4
PdA/Sol.	2019	3.8
GPS	2019	22.7
Small right-wing parties	2019	4.2

Bellikon

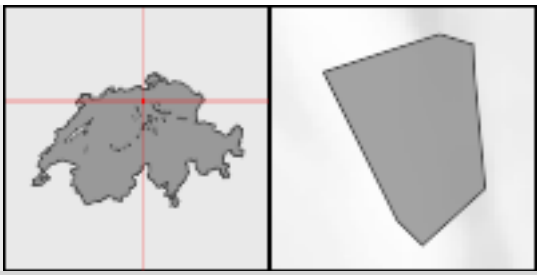

Population		
Residents	2019	1,550
Change in %	2010-2019	-1.5
Population density per km²	2019	313.8
Age distribution in %		
0-19 years	2019	17.5
20-64 years	2019	62.5
65 years or over	2019	20.0
Foreign nationals in %	2019	9.9
Components of population change		
Crude marriage rate	2019	3.2
Crude divorce rate	2019	1.3
Crude birth rate	2019	6.4
Crude mortality rate	2019	8.4
Private households	2019	702
Size of households in persons	2019	2.20
Area		
Total surface area in km²	2016	4.9
Settlement and urban area in %	2004/09	10.2
Change in ha	1979/85-2004/09	11
Agricultural area in %	2004/09	61.0
Change in ha	1979/85-2004/09	-9
Wooded area in %	2004/09	28.6
Unproductive area in %	2004/09	0.2
Economy		
Employed total	2018	718
Primary sector	2018	23
Secondary sector	2018	23
Tertiary sector	2018	672
Business establishments total	2018	80
Primary sector	2018	10
Secondary sector	2018	9
Tertiary sector	2018	61
Construction and housing		
Dwelling vacancy rate	2020	1.93
New housing units per 1000 residents	2018	1.9
Social security		
Social assistance rate	2019	0.90

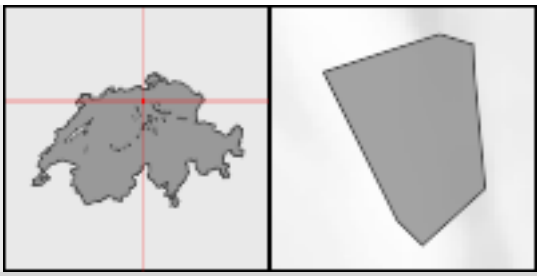

Bellikon

Voter shares of selected parties in % (National Council elections)		
FDP/PLR inclusive LP/PL-BS	2019	14.7
CVP	2019	10.1
SP	2019	11.5
SVP	2019	33.8
EVP/CSP	2019	2.6
GLP	2019	11.5
BDP	2019	5.1
PdA/Sol.	2019	0.0
GPS	2019	7.6
Small right-wing parties	2019	0.3

Bellinzona

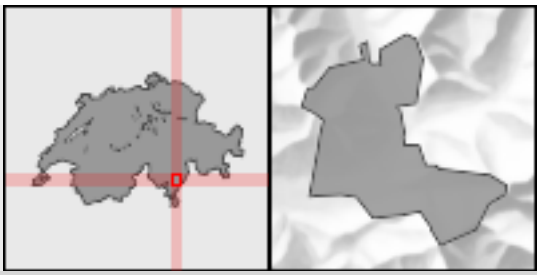

Population		
Residents	2019	43,279
Change in %	2010-2019	7.5
Population density per km²	2019	263.5
Age distribution in %		
0-19 years	2019	19.5
20-64 years	2019	59.7
65 years or over	2019	20.8
Foreign nationals in %	2019	25.5
Components of population change		
Crude marriage rate	2019	3.7
Crude divorce rate	2019	2.1
Crude birth rate	2019	8.8
Crude mortality rate	2019	8.9
Private households	2019	19,666
Size of households in persons	2019	2.17
Area		
Total surface area in km²	2016	164.2
Settlement and urban area in %	2004/09	9.5
Change in ha	1979/85-2004/09	395
Agricultural area in %	2004/09	11.8
Change in ha	1979/85-2004/09	-501
Wooded area in %	2004/09	69.1
Unproductive area in %	2004/09	9.6
Economy		
Employed total	2018	25,731
Primary sector	2018	366
Secondary sector	2018	3,271
Tertiary sector	2018	22,094
Business establishments total	2018	3,538
Primary sector	2018	117
Secondary sector	2018	449
Tertiary sector	2018	2,972
Construction and housing		
Dwelling vacancy rate	2020	3.61
New housing units per 1000 residents	2018	7.0
Social security		
Social assistance rate	2019	3.55

Bellinzona

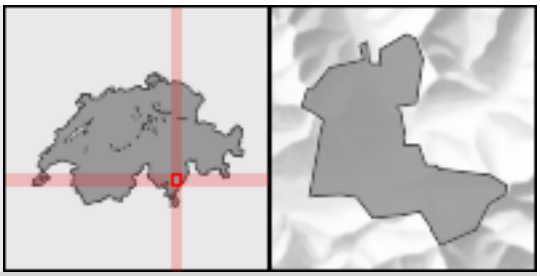

Voter shares of selected parties in % (National Council elections)

FDP/PLR inclusive LP/PL-BS	2019	24.3
CVP	2019	17.0
SP	2019	18.1
SVP	2019	9.9
EVP/CSP	2019	0.0
GLP	2019	0.7
BDP	2019	0.0
PdA/Sol.	2019	0.8
GPS	2019	12.4
Small right-wing parties	2019	13.6

Bellmund

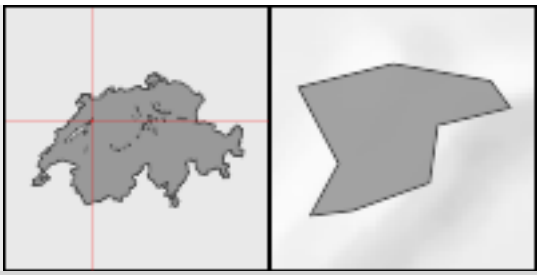

Population		
Residents	2019	1,682
Change in %	2010-2019	14.8
Population density per km²	2019	443.8
Age distribution in %		
0-19 years	2019	22.8
20-64 years	2019	58.9
65 years or over	2019	18.3
Foreign nationals in %	2019	8.0
Components of population change		
Crude marriage rate	2019	3.6
Crude divorce rate	2019	1.2
Crude birth rate	2019	7.1
Crude mortality rate	2019	11.3
Private households	2019	671
Size of households in persons	2019	2.50
Area		
Total surface area in km²	2016	3.8
Settlement and urban area in %	2004/09	14.9
Change in ha	1979/85-2004/09	17
Agricultural area in %	2004/09	51.8
Change in ha	1979/85-2004/09	-16
Wooded area in %	2004/09	33.0
Unproductive area in %	2004/09	0.3
Economy		
Employed total	2018	272
Primary sector	2018	30
Secondary sector	2018	105
Tertiary sector	2018	137
Business establishments total	2018	69
Primary sector	2018	10
Secondary sector	2018	10
Tertiary sector	2018	49
Construction and housing		
Dwelling vacancy rate	2020	5.04
New housing units per 1000 residents	2018	23.1
Social security		
Social assistance rate	2019	0.47

Bellmund

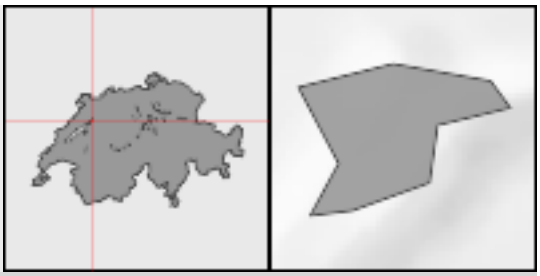

Voter shares of selected parties in % (National Council elections)

FDP/PLR inclusive LP/PL-BS	2019	16.9
CVP	2019	2.2
SP	2019	13.2
SVP	2019	28.2
EVP/CSP	2019	4.3
GLP	2019	11.8
BDP	2019	10.3
PdA/Sol.	2019	0.2
GPS	2019	8.0
Small right-wing parties	2019	1.0

Bellwald

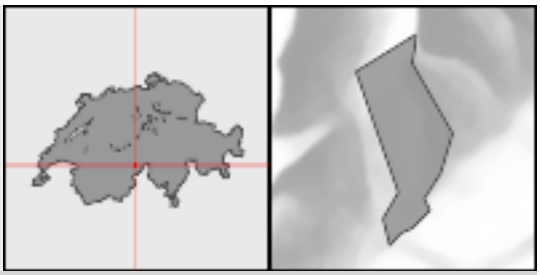

Population		
Residents	2019	375
Change in %	2010-2019	-18.5
Population density per km²	2019	26.9
Age distribution in %		
0-19 years	2019	13.3
20-64 years	2019	60.3
65 years or over	2019	26.4
Foreign nationals in %	2019	12.3
Components of population change		
Crude marriage rate	2019	8.0
Crude divorce rate	2019	0.0
Crude birth rate	2019	5.3
Crude mortality rate	2019	8.0
Private households	2019	176
Size of households in persons	2019	2.11
Area		
Total surface area in km²	2016	14.0
Settlement and urban area in %	2004/09	5.1
Change in ha	1979/85-2004/09	22
Agricultural area in %	2004/09	37.0
Change in ha	1979/85-2004/09	-111
Wooded area in %	2004/09	25.8
Unproductive area in %	2004/09	32.1
Economy		
Employed total	2018	189
Primary sector	2018	9
Secondary sector	2018	22
Tertiary sector	2018	158
Business establishments total	2018	46
Primary sector	2018	X
Secondary sector	2018	5
Tertiary sector	2018	37
Construction and housing		
Dwelling vacancy rate	2020	1.17
New housing units per 1000 residents	2018	7.7
Social security		
Social assistance rate	2019	X

Bellwald

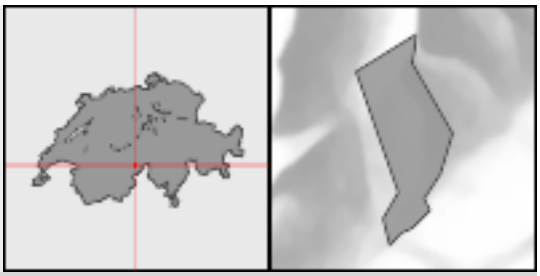

Voter shares of selected parties in % (National Council elections)		
FDP/PLR inclusive LP/PL-BS	2019	3.1
CVP	2019	52.6
SP	2019	10.7
SVP	2019	27.1
EVP/CSP	2019	0.3
GLP	2019	2.0
BDP	2019	0.0
PdA/Sol.	2019	0.0
GPS	2019	4.2
Small right-wing parties	2019	0.0

Belmont-Broye

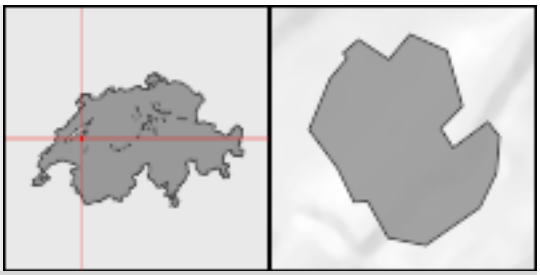

Population		
Residents	2019	5,559
Change in %	2010-2019	29.4
Population density per km²	2019	215.5
Age distribution in %		
0-19 years	2019	25.1
20-64 years	2019	61.4
65 years or over	2019	13.5
Foreign nationals in %	2019	24.9
Components of population change		
Crude marriage rate	2019	4.3
Crude divorce rate	2019	3.4
Crude birth rate	2019	12.5
Crude mortality rate	2019	4.7
Private households	2019	2,220
Size of households in persons	2019	2.48
Area		
Total surface area in km²	2016	25.8
Settlement and urban area in %	2004/09	10.0
Change in ha	1979/85-2004/09	76
Agricultural area in %	2004/09	65.9
Change in ha	1979/85-2004/09	-77
Wooded area in %	2004/09	23.2
Unproductive area in %	2004/09	0.8
Economy		
Employed total	2018	2,563
Primary sector	2018	151
Secondary sector	2018	1,053
Tertiary sector	2018	1,359
Business establishments total	2018	357
Primary sector	2018	58
Secondary sector	2018	80
Tertiary sector	2018	219
Construction and housing		
Dwelling vacancy rate	2020	3.42
New housing units per 1000 residents	2018	9.4
Social security		
Social assistance rate	2019	2.28

Belmont-Broye

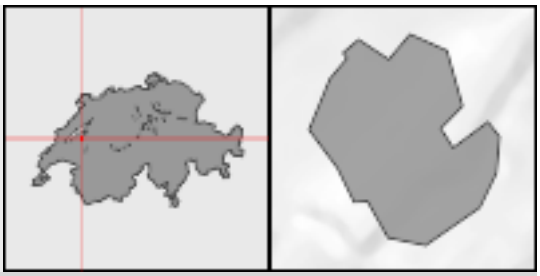

Voter shares of selected parties in % (National Council elections)		
FDP/PLR inclusive LP/PL-BS	2019	17.5
CVP	2019	14.5
SP	2019	23.6
SVP	2019	20.9
EVP/CSP	2019	3.2
GLP	2019	4.4
BDP	2019	0.6
PdA/Sol.	2019	0.0
GPS	2019	10.4
Small right-wing parties	2019	3.2

Belmont-sur-Lausanne

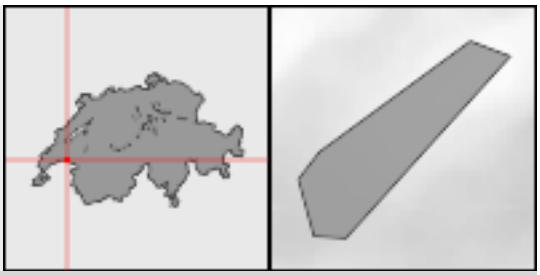

Population		
Residents	2019	3,774
Change in %	2010-2019	12.1
Population density per km²	2019	1,424.2
Age distribution in %		
0-19 years	2019	23.8
20-64 years	2019	62.2
65 years or over	2019	14.0
Foreign nationals in %	2019	25.2
Components of population change		
Crude marriage rate	2019	6.9
Crude divorce rate	2019	1.6
Crude birth rate	2019	9.6
Crude mortality rate	2019	4.3
Private households	2019	1,530
Size of households in persons	2019	2.46
Area		
Total surface area in km²	2016	2.7
Settlement and urban area in %	2004/09	33.7
Change in ha	1979/85-2004/09	20
Agricultural area in %	2004/09	35.6
Change in ha	1979/85-2004/09	-18
Wooded area in %	2004/09	30.7
Unproductive area in %	2004/09	0.0
Economy		
Employed total	2018	481
Primary sector	2018	6
Secondary sector	2018	43
Tertiary sector	2018	432
Business establishments total	2018	X
Primary sector	2018	X
Secondary sector	2018	15
Tertiary sector	2018	149
Construction and housing		
Dwelling vacancy rate	2020	1.14
New housing units per 1000 residents	2018	5.5
Social security		
Social assistance rate	2019	1.80

Belmont-sur-Lausanne

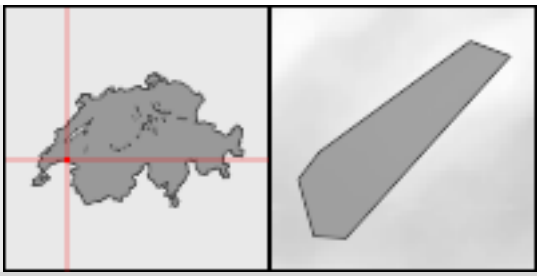

Voter shares of selected parties in % (National Council elections)		
FDP/PLR inclusive LP/PL-BS	2019	27.8
CVP	2019	2.4
SP	2019	18.9
SVP	2019	11.0
EVP/CSP	2019	0.7
GLP	2019	11.1
BDP	2019	0.4
PdA/Sol.	2019	3.5
GPS	2019	21.7
Small right-wing parties	2019	0.3

Belmont-sur-Yverdon

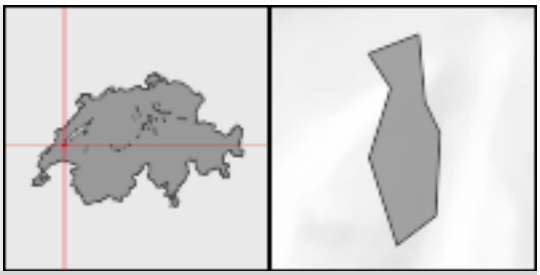

Population		
Residents	2019	374
Change in %	2010-2019	29.0
Population density per km²	2019	57.9
Age distribution in %		
0-19 years	2019	24.1
20-64 years	2019	63.1
65 years or over	2019	12.8
Foreign nationals in %	2019	12.6
Components of population change		
Crude marriage rate	2019	0.0
Crude divorce rate	2019	7.9
Crude birth rate	2019	2.6
Crude mortality rate	2019	2.6
Private households	2019	145
Size of households in persons	2019	2.57
Area		
Total surface area in km²	2016	6.5
Settlement and urban area in %	2004/09	5.8
Change in ha	1979/85-2004/09	17
Agricultural area in %	2004/09	75.7
Change in ha	1979/85-2004/09	-14
Wooded area in %	2004/09	18.2
Unproductive area in %	2004/09	0.3
Economy		
Employed total	2018	72
Primary sector	2018	36
Secondary sector	2018	15
Tertiary sector	2018	21
Business establishments total	2018	34
Primary sector	2018	12
Secondary sector	2018	11
Tertiary sector	2018	11
Construction and housing		
Dwelling vacancy rate	2020	0.00
New housing units per 1000 residents	2018	0.0
Social security		
Social assistance rate	2019	4.43

Belmont-sur-Yverdon

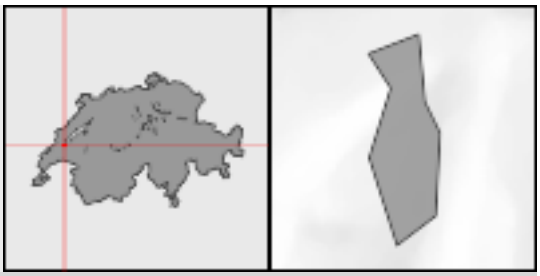

Voter shares of selected parties in % (National Council elections)		
FDP/PLR inclusive LP/PL-BS	2019	23.4
CVP	2019	2.0
SP	2019	14.3
SVP	2019	33.5
EVP/CSP	2019	3.2
GLP	2019	3.3
BDP	2019	0.6
PdA/Sol.	2019	4.2
GPS	2019	13.1
Small right-wing parties	2019	0.2

Belp



Population		
Residents	2019	11,572
Change in %	2010-2019	8.8
Population density per km²	2019	497.5
Age distribution in %		
0-19 years	2019	19.2
20-64 years	2019	59.5
65 years or over	2019	21.3
Foreign nationals in %	2019	14.6
Components of population change		
Crude marriage rate	2019	3.3
Crude divorce rate	2019	1.8
Crude birth rate	2019	9.1
Crude mortality rate	2019	7.2
Private households	2019	5,262
Size of households in persons	2019	2.17
Area		
Total surface area in km²	2016	23.3
Settlement and urban area in %	2004/09	14.2
Change in ha	1979/85-2004/09	60
Agricultural area in %	2004/09	57.4
Change in ha	1979/85-2004/09	-69
Wooded area in %	2004/09	26.0
Unproductive area in %	2004/09	2.4
Economy		
Employed total	2018	5,046
Primary sector	2018	306
Secondary sector	2018	1,173
Tertiary sector	2018	3,567
Business establishments total	2018	755
Primary sector	2018	76
Secondary sector	2018	118
Tertiary sector	2018	561
Construction and housing		
Dwelling vacancy rate	2020	1.63
New housing units per 1000 residents	2018	0.5
Social security		
Social assistance rate	2019	4.30



Belp

Voter shares of selected parties in % (National Council elections)		
FDP/PLR inclusive LP/PL-BS	2019	8.3
CVP	2019	1.9
SP	2019	16.4
SVP	2019	32.8
EVP/CSP	2019	5.1
GLP	2019	9.6
BDP	2019	9.5
PdA/Sol.	2019	0.4
GPS	2019	9.0
Small right-wing parties	2019	3.8

Belprahon

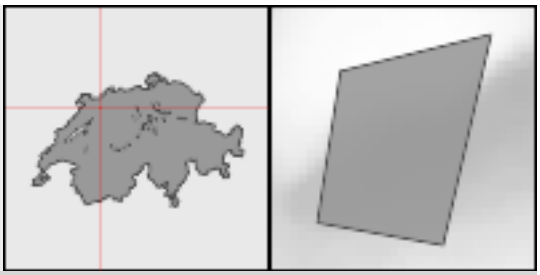

Population		
Residents	2019	291
Change in %	2010-2019	-2.0
Population density per km²	2019	76.2
Age distribution in %		
0-19 years	2019	13.7
20-64 years	2019	56.0
65 years or over	2019	30.2
Foreign nationals in %	2019	4.5
Components of population change		
Crude marriage rate	2019	3.4
Crude divorce rate	2019	3.4
Crude birth rate	2019	6.8
Crude mortality rate	2019	3.4
Private households	2019	125
Size of households in persons	2019	2.32
Area		
Total surface area in km²	2016	3.8
Settlement and urban area in %	2004/09	7.3
Change in ha	1979/85-2004/09	5
Agricultural area in %	2004/09	40.1
Change in ha	1979/85-2004/09	-6
Wooded area in %	2004/09	52.1
Unproductive area in %	2004/09	0.5
Economy		
Employed total	2018	109
Primary sector	2018	5
Secondary sector	2018	52
Tertiary sector	2018	52
Business establishments total	2018	X
Primary sector	2018	X
Secondary sector	2018	7
Tertiary sector	2018	12
Construction and housing		
Dwelling vacancy rate	2020	1.32
New housing units per 1000 residents	2018	0.0
Social security		
Social assistance rate	2019	X

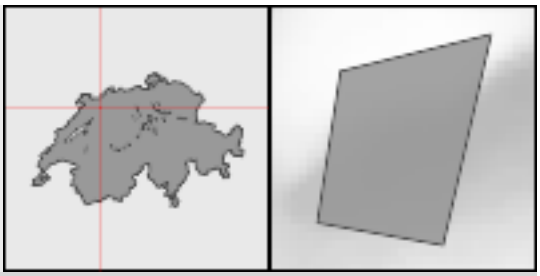

Belprahon

Voter shares of selected parties in % (National Council elections)		
FDP/PLR inclusive LP/PL-BS	2019	7.9
CVP	2019	28.5
SP	2019	5.7
SVP	2019	28.8
EVP/CSP	2019	0.2
GLP	2019	2.2
BDP	2019	1.4
PdA/Sol.	2019	6.8
GPS	2019	11.9
Small right-wing parties	2019	4.2

Benken (SG)

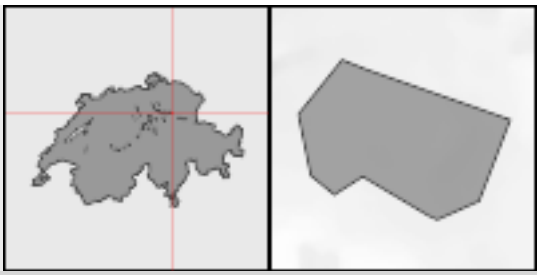

Population		
Residents	2019	2,982
Change in %	2010-2019	16.0
Population density per km²	2019	180.7
Age distribution in %		
0-19 years	2019	24.0
20-64 years	2019	60.8
65 years or over	2019	15.2
Foreign nationals in %	2019	11.4
Components of population change		
Crude marriage rate	2019	4.0
Crude divorce rate	2019	1.7
Crude birth rate	2019	10.7
Crude mortality rate	2019	5.7
Private households	2019	1,200
Size of households in persons	2019	2.46
Area		
Total surface area in km²	2016	16.5
Settlement and urban area in %	2004/09	10.4
Change in ha	1979/85-2004/09	35
Agricultural area in %	2004/09	71.7
Change in ha	1979/85-2004/09	-39
Wooded area in %	2004/09	11.7
Unproductive area in %	2004/09	6.1
Economy		
Employed total	2018	1,145
Primary sector	2018	213
Secondary sector	2018	557
Tertiary sector	2018	375
Business establishments total	2018	240
Primary sector	2018	70
Secondary sector	2018	41
Tertiary sector	2018	129
Construction and housing		
Dwelling vacancy rate	2020	1.77
New housing units per 1000 residents	2018	0.7
Social security		
Social assistance rate	2019	0.93

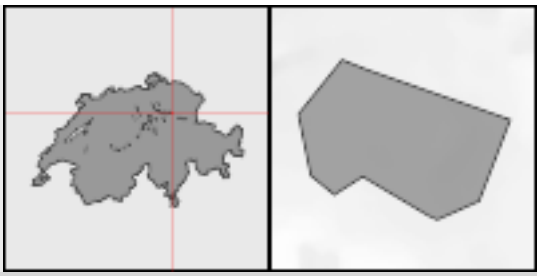

Benken (SG)

Voter shares of selected parties in % (National Council elections)		
FDP/PLR inclusive LP/PL-BS	2019	10.3
CVP	2019	23.1
SP	2019	4.6
SVP	2019	44.3
EVP/CSP	2019	0.4
GLP	2019	5.5
BDP	2019	0.6
PdA/Sol.	2019	0.0
GPS	2019	7.4
Small right-wing parties	2019	2.3

Benken (ZH)

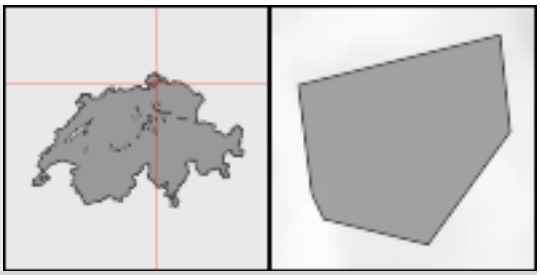

Population		
Residents	2019	845
Change in %	2010-2019	5.9
Population density per km²	2019	149.3
Age distribution in %		
0-19 years	2019	20.4
20-64 years	2019	63.4
65 years or over	2019	16.2
Foreign nationals in %	2019	12.8
Components of population change		
Crude marriage rate	2019	3.5
Crude divorce rate	2019	0.0
Crude birth rate	2019	11.8
Crude mortality rate	2019	4.7
Private households	2019	362
Size of households in persons	2019	2.32
Area		
Total surface area in km²	2016	5.7
Settlement and urban area in %	2004/09	8.1
Change in ha	1979/85-2004/09	6
Agricultural area in %	2004/09	57.5
Change in ha	1979/85-2004/09	-9
Wooded area in %	2004/09	34.0
Unproductive area in %	2004/09	0.4
Economy		
Employed total	2018	249
Primary sector	2018	83
Secondary sector	2018	42
Tertiary sector	2018	124
Business establishments total	2018	69
Primary sector	2018	19
Secondary sector	2018	10
Tertiary sector	2018	40
Construction and housing		
Dwelling vacancy rate	2020	1.00
New housing units per 1000 residents	2018	0.0
Social security		
Social assistance rate	2019	0.94

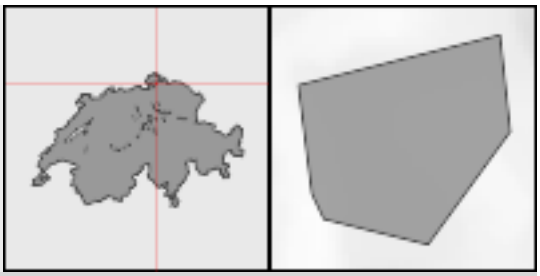

Benken (ZH)

Voter shares of selected parties in % (National Council elections)		
FDP/PLR inclusive LP/PL-BS	2019	9.8
CVP	2019	2.8
SP	2019	10.5
SVP	2019	46.6
EVP/CSP	2019	1.2
GLP	2019	9.3
BDP	2019	4.2
PdA/Sol.	2019	0.1
GPS	2019	12.1
Small right-wing parties	2019	2.6

Bennwil

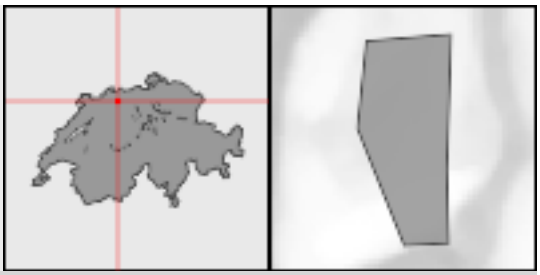

Population		
Residents	2019	667
Change in %	2010-2019	5.9
Population density per km²	2019	102.1
Age distribution in %		
0-19 years	2019	24.1
20-64 years	2019	58.3
65 years or over	2019	17.5
Foreign nationals in %	2019	6.3
Components of population change		
Crude marriage rate	2019	1.5
Crude divorce rate	2019	0.0
Crude birth rate	2019	13.5
Crude mortality rate	2019	6.0
Private households	2019	263
Size of households in persons	2019	2.52
Area		
Total surface area in km²	2016	6.5
Settlement and urban area in %	2004/09	5.5
Change in ha	1979/85-2004/09	13
Agricultural area in %	2004/09	53.3
Change in ha	1979/85-2004/09	-13
Wooded area in %	2004/09	40.8
Unproductive area in %	2004/09	0.5
Economy		
Employed total	2018	195
Primary sector	2018	46
Secondary sector	2018	80
Tertiary sector	2018	69
Business establishments total	2018	54
Primary sector	2018	19
Secondary sector	2018	10
Tertiary sector	2018	25
Construction and housing		
Dwelling vacancy rate	2020	0.68
New housing units per 1000 residents	2018	0.0
Social security		
Social assistance rate	2019	X

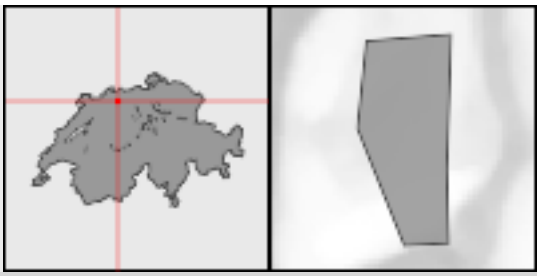

Bennwil

Voter shares of selected parties in % (National Council elections)

FDP/PLR inclusive LP/PL-BS	2019	12.9
CVP	2019	2.2
SP	2019	9.6
SVP	2019	44.1
EVP/CSP	2019	1.2
GLP	2019	8.7
BDP	2019	2.1
PdA/Sol.	2019	0.0
GPS	2019	18.9
Small right-wing parties	2019	0.0

Bercher

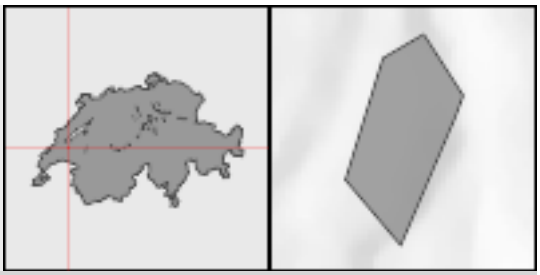

Population		
Residents	2019	1,281
Change in %	2010-2019	15.5
Population density per km²	2019	300.0
Age distribution in %		
0-19 years	2019	25.4
20-64 years	2019	59.4
65 years or over	2019	15.1
Foreign nationals in %	2019	17.0
Components of population change		
Crude marriage rate	2019	0.0
Crude divorce rate	2019	0.8
Crude birth rate	2019	11.9
Crude mortality rate	2019	4.0
Private households	2019	508
Size of households in persons	2019	2.49
Area		
Total surface area in km²	2016	4.3
Settlement and urban area in %	2004/09	16.3
Change in ha	1979/85-2004/09	17
Agricultural area in %	2004/09	56.8
Change in ha	1979/85-2004/09	-16
Wooded area in %	2004/09	26.2
Unproductive area in %	2004/09	0.7
Economy		
Employed total	2018	460
Primary sector	2018	16
Secondary sector	2018	71
Tertiary sector	2018	373
Business establishments total	2018	78
Primary sector	2018	6
Secondary sector	2018	12
Tertiary sector	2018	60
Construction and housing		
Dwelling vacancy rate	2020	0.75
New housing units per 1000 residents	2018	0.8
Social security		
Social assistance rate	2019	2.50

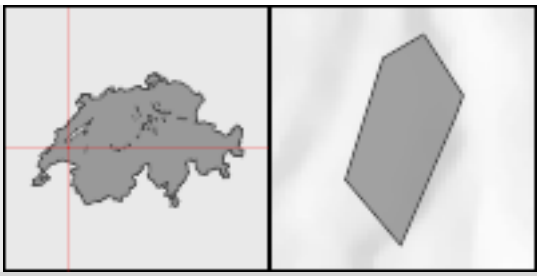

Bercher

Voter shares of selected parties in % (National Council elections)		
FDP/PLR inclusive LP/PL-BS	2019	27.0
CVP	2019	2.7
SP	2019	17.4
SVP	2019	19.7
EVP/CSP	2019	0.5
GLP	2019	7.6
BDP	2019	0.6
PdA/Sol.	2019	2.9
GPS	2019	16.8
Small right-wing parties	2019	0.1

Berg (SG)

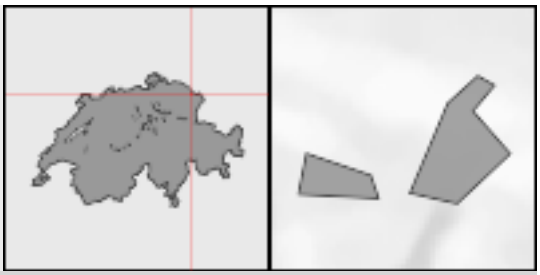

Population		
Residents	2019	851
Change in %	2010-2019	0.6
Population density per km²	2019	226.3
Age distribution in %		
0-19 years	2019	22.4
20-64 years	2019	58.3
65 years or over	2019	19.3
Foreign nationals in %	2019	10.5
Components of population change		
Crude marriage rate	2019	4.7
Crude divorce rate	2019	1.2
Crude birth rate	2019	7.1
Crude mortality rate	2019	4.7
Private households	2019	340
Size of households in persons	2019	2.49
Area		
Total surface area in km²	2016	3.8
Settlement and urban area in %	2004/09	12.4
Change in ha	1979/85-2004/09	7
Agricultural area in %	2004/09	69.6
Change in ha	1979/85-2004/09	-2
Wooded area in %	2004/09	17.2
Unproductive area in %	2004/09	0.8
Economy		
Employed total	2018	161
Primary sector	2018	62
Secondary sector	2018	12
Tertiary sector	2018	87
Business establishments total	2018	59
Primary sector	2018	20
Secondary sector	2018	7
Tertiary sector	2018	32
Construction and housing		
Dwelling vacancy rate	2020	2.06
New housing units per 1000 residents	2018	1.2
Social security		
Social assistance rate	2019	X

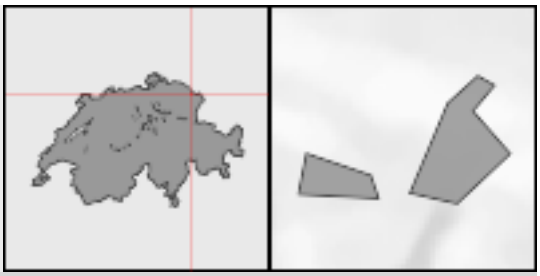

Berg (SG)

Voter shares of selected parties in % (National Council elections)		
FDP/PLR inclusive LP/PL-BS	2019	13.2
CVP	2019	21.5
SP	2019	10.4
SVP	2019	33.8
EVP/CSP	2019	2.3
GLP	2019	5.7
BDP	2019	0.3
PdA/Sol.	2019	0.0
GPS	2019	11.1
Small right-wing parties	2019	0.2

Berg (TG)



Population		
Residents	2019	3,449
Change in %	2010-2019	11.3
Population density per km²	2019	262.5
Age distribution in %		
0-19 years	2019	23.5
20-64 years	2019	60.7
65 years or over	2019	15.8
Foreign nationals in %	2019	14.3
Components of population change		
Crude marriage rate	2019	3.8
Crude divorce rate	2019	2.3
Crude birth rate	2019	12.2
Crude mortality rate	2019	7.6
Private households	2019	1,386
Size of households in persons	2019	2.46
Area		
Total surface area in km²	2016	13.1
Settlement and urban area in %	2004/09	12.3
Change in ha	1979/85-2004/09	39
Agricultural area in %	2004/09	69.9
Change in ha	1979/85-2004/09	-37
Wooded area in %	2004/09	17.1
Unproductive area in %	2004/09	0.7
Economy		
Employed total	2018	1,729
Primary sector	2018	180
Secondary sector	2018	392
Tertiary sector	2018	1,157
Business establishments total	2018	253
Primary sector	2018	44
Secondary sector	2018	53
Tertiary sector	2018	156
Construction and housing		
Dwelling vacancy rate	2020	1.10
New housing units per 1000 residents	2018	5.1
Social security		
Social assistance rate	2019	0.88

Berg (TG)



Voter shares of selected parties in % (National Council elections)

FDP/PLR inclusive LP/PL-BS	2019	9.6
CVP	2019	13.2
SP	2019	7.1
SVP	2019	44.5
EVP/CSP	2019	3.4
GLP	2019	7.8
BDP	2019	1.5
PdA/Sol.	2019	0.0
GPS	2019	7.4
Small right-wing parties	2019	5.5

Berg am Irchel

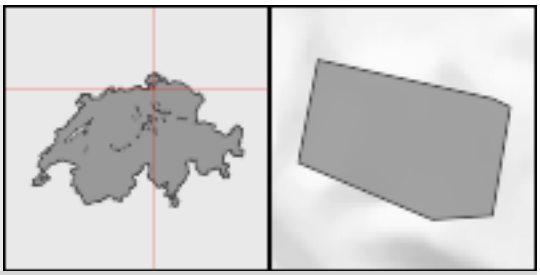

Population		
Residents	2019	577
Change in %	2010-2019	-3.7
Population density per km²	2019	82.3
Age distribution in %		
0-19 years	2019	14.2
20-64 years	2019	61.7
65 years or over	2019	24.1
Foreign nationals in %	2019	8.8
Components of population change		
Crude marriage rate	2019	5.2
Crude divorce rate	2019	1.7
Crude birth rate	2019	8.7
Crude mortality rate	2019	8.7
Private households	2019	257
Size of households in persons	2019	2.23
Area		
Total surface area in km²	2016	7.0
Settlement and urban area in %	2004/09	5.0
Change in ha	1979/85-2004/09	7
Agricultural area in %	2004/09	48.1
Change in ha	1979/85-2004/09	-10
Wooded area in %	2004/09	45.4
Unproductive area in %	2004/09	1.6
Economy		
Employed total	2018	137
Primary sector	2018	46
Secondary sector	2018	22
Tertiary sector	2018	69
Business establishments total	2018	47
Primary sector	2018	16
Secondary sector	2018	9
Tertiary sector	2018	22
Construction and housing		
Dwelling vacancy rate	2020	2.04
New housing units per 1000 residents	2018	1.8
Social security		
Social assistance rate	2019	1.23

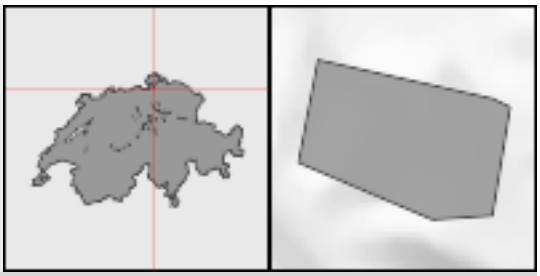

Berg am Irchel

Voter shares of selected parties in % (National Council elections)		
FDP/PLR inclusive LP/PL-BS	2019	7.3
CVP	2019	1.1
SP	2019	6.2
SVP	2019	52.7
EVP/CSP	2019	2.2
GLP	2019	15.1
BDP	2019	3.5
PdA/Sol.	2019	0.5
GPS	2019	8.1
Small right-wing parties	2019	2.9

Bergdietikon

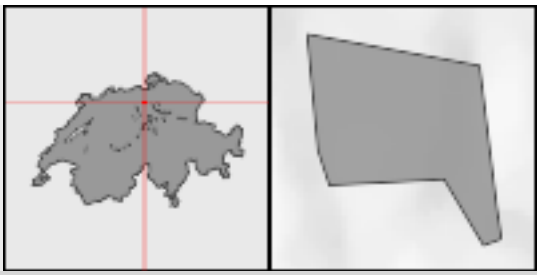

Population		
Residents	2019	2,831
Change in %	2010-2019	19.4
Population density per km²	2019	476.6
Age distribution in %		
0-19 years	2019	20.5
20-64 years	2019	58.7
65 years or over	2019	20.8
Foreign nationals in %	2019	17.8
Components of population change		
Crude marriage rate	2019	4.6
Crude divorce rate	2019	3.9
Crude birth rate	2019	10.2
Crude mortality rate	2019	5.3
Private households	2019	1,229
Size of households in persons	2019	2.28
Area		
Total surface area in km²	2016	5.9
Settlement and urban area in %	2004/09	17.3
Change in ha	1979/85-2004/09	23
Agricultural area in %	2004/09	54.1
Change in ha	1979/85-2004/09	-18
Wooded area in %	2004/09	27.1
Unproductive area in %	2004/09	1.5
Economy		
Employed total	2018	1,037
Primary sector	2018	47
Secondary sector	2018	481
Tertiary sector	2018	509
Business establishments total	2018	187
Primary sector	2018	21
Secondary sector	2018	36
Tertiary sector	2018	130
Construction and housing		
Dwelling vacancy rate	2020	1.13
New housing units per 1000 residents	2018	1.8
Social security		
Social assistance rate	2019	0.53

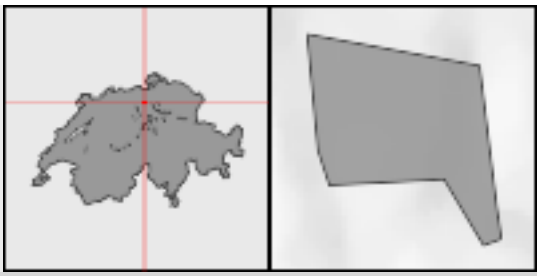

Bergdietikon

Voter shares of selected parties in % (National Council elections)		
FDP/PLR inclusive LP/PL-BS	2019	15.7
CVP	2019	5.8
SP	2019	11.0
SVP	2019	39.7
EVP/CSP	2019	2.5
GLP	2019	11.9
BDP	2019	3.8
PdA/Sol.	2019	0.0
GPS	2019	7.5
Small right-wing parties	2019	0.8

Bergün Filisur

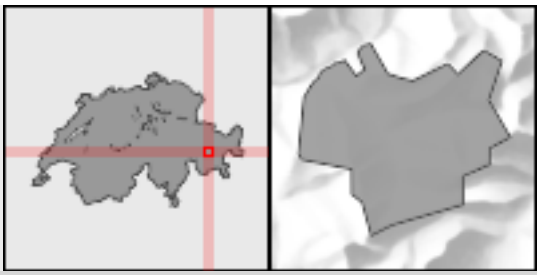

Population		
Residents	2019	898
Change in %	2010-2019	-5.3
Population density per km²	2019	4.7
Age distribution in %		
0-19 years	2019	15.9
20-64 years	2019	59.5
65 years or over	2019	24.6
Foreign nationals in %	2019	17.6
Components of population change		
Crude marriage rate	2019	4.4
Crude divorce rate	2019	1.1
Crude birth rate	2019	6.7
Crude mortality rate	2019	4.4
Private households	2019	404
Size of households in persons	2019	2.14
Area		
Total surface area in km²	2016	190.1
Settlement and urban area in %	2004/09	1.0
Change in ha	1979/85-2004/09	23
Agricultural area in %	2004/09	19.8
Change in ha	1979/85-2004/09	-415
Wooded area in %	2004/09	27.5
Unproductive area in %	2004/09	51.7
Economy		
Employed total	2018	571
Primary sector	2018	127
Secondary sector	2018	104
Tertiary sector	2018	340
Business establishments total	2018	112
Primary sector	2018	21
Secondary sector	2018	20
Tertiary sector	2018	71
Construction and housing		
Dwelling vacancy rate	2020	1.18
New housing units per 1000 residents	2018	2.2
Social security		
Social assistance rate	2019	X

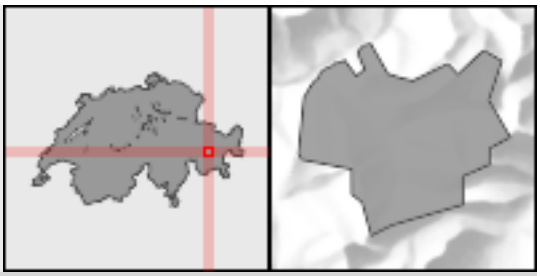

Bergün Filisur

Voter shares of selected parties in % (National Council elections)		
FDP/PLR inclusive LP/PL-BS	2019	18.0
CVP	2019	9.5
SP	2019	17.6
SVP	2019	28.5
EVP/CSP	2019	0.0
GLP	2019	10.0
BDP	2019	11.0
PdA/Sol.	2019	0.0
GPS	2019	5.5
Small right-wing parties	2019	0.0

Berikon

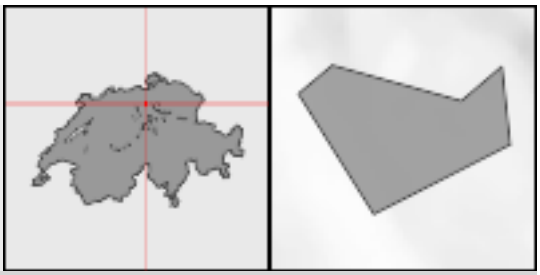

Population		
Residents	2019	4,756
Change in %	2010-2019	3.5
Population density per km²	2019	884.0
Age distribution in %		
0-19 years	2019	20.7
20-64 years	2019	59.5
65 years or over	2019	19.8
Foreign nationals in %	2019	18.2
Components of population change		
Crude marriage rate	2019	5.0
Crude divorce rate	2019	2.5
Crude birth rate	2019	9.4
Crude mortality rate	2019	6.3
Private households	2019	2,103
Size of households in persons	2019	2.24
Area		
Total surface area in km²	2016	5.4
Settlement and urban area in %	2004/09	22.1
Change in ha	1979/85-2004/09	26
Agricultural area in %	2004/09	45.5
Change in ha	1979/85-2004/09	-26
Wooded area in %	2004/09	32.3
Unproductive area in %	2004/09	0.2
Economy		
Employed total	2018	1,510
Primary sector	2018	36
Secondary sector	2018	169
Tertiary sector	2018	1,305
Business establishments total	2018	347
Primary sector	2018	12
Secondary sector	2018	31
Tertiary sector	2018	304
Construction and housing		
Dwelling vacancy rate	2020	2.46
New housing units per 1000 residents	2018	4.9
Social security		
Social assistance rate	2019	1.17

Berikon

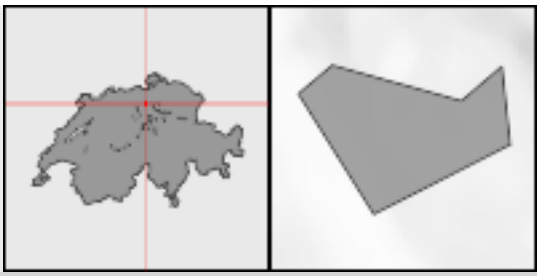

Voter shares of selected parties in % (National Council elections)		
FDP/PLR inclusive LP/PL-BS	2019	14.1
CVP	2019	13.1
SP	2019	13.3
SVP	2019	32.6
EVP/CSP	2019	2.1
GLP	2019	10.4
BDP	2019	3.3
PdA/Sol.	2019	0.0
GPS	2019	8.6
Small right-wing parties	2019	1.1

Beringen

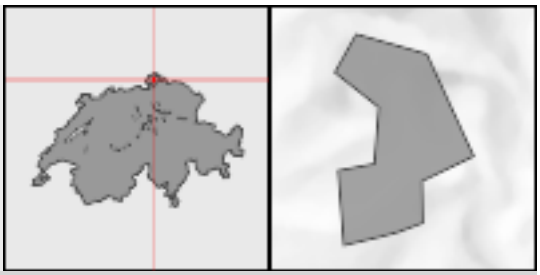

Population		
Residents	2019	4,925
Change in %	2010-2019	32.3
Population density per km²	2019	263.7
Age distribution in %		
0-19 years	2019	20.0
20-64 years	2019	60.8
65 years or over	2019	19.2
Foreign nationals in %	2019	22.9
Components of population change		
Crude marriage rate	2019	5.6
Crude divorce rate	2019	1.6
Crude birth rate	2019	9.0
Crude mortality rate	2019	8.6
Private households	2019	2,144
Size of households in persons	2019	2.27
Area		
Total surface area in km²	2016	18.7
Settlement and urban area in %	2004/09	11.0
Change in ha	1979/85-2004/09	37
Agricultural area in %	2004/09	29.5
Change in ha	1979/85-2004/09	-38
Wooded area in %	2004/09	59.4
Unproductive area in %	2004/09	0.1
Economy		
Employed total	2018	2,325
Primary sector	2018	70
Secondary sector	2018	1,414
Tertiary sector	2018	841
Business establishments total	2018	269
Primary sector	2018	21
Secondary sector	2018	63
Tertiary sector	2018	185
Construction and housing		
Dwelling vacancy rate	2020	3.23
New housing units per 1000 residents	2018	5.8
Social security		
Social assistance rate	2019	1.39

Beringen

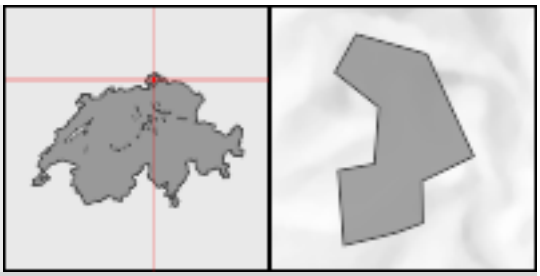

Voter shares of selected parties in % (National Council elections)		
FDP/PLR inclusive LP/PL-BS	2019	12.8
CVP	2019	2.9
SP	2019	20.9
SVP	2019	42.5
EVP/CSP	2019	1.7
GLP	2019	7.2
BDP	2019	0.0
PdA/Sol.	2019	0.0
GPS	2019	6.6
Small right-wing parties	2019	4.2

Berken

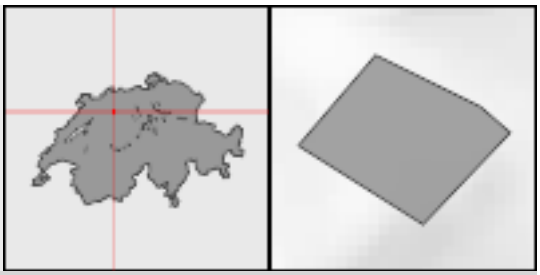

Population		
Residents	2019	41
Change in %	2010-2019	-16.3
Population density per km²	2019	29.5
Age distribution in %		
0-19 years	2019	2.4
20-64 years	2019	65.9
65 years or over	2019	31.7
Foreign nationals in %	2019	2.4
Components of population change		
Crude marriage rate	2019	0.0
Crude divorce rate	2019	0.0
Crude birth rate	2019	0.0
Crude mortality rate	2019	0.0
Private households	2019	21
Size of households in persons	2019	1.95
Area		
Total surface area in km²	2016	1.4
Settlement and urban area in %	2004/09	11.4
Change in ha	1979/85-2004/09	-4
Agricultural area in %	2004/09	52.9
Change in ha	1979/85-2004/09	3
Wooded area in %	2004/09	30.0
Unproductive area in %	2004/09	5.7
Economy		
Employed total	2018	46
Primary sector	2018	15
Secondary sector	2018	8
Tertiary sector	2018	23
Business establishments total	2018	X
Primary sector	2018	5
Secondary sector	2018	X
Tertiary sector	2018	X
Construction and housing		
Dwelling vacancy rate	2020	0.00
New housing units per 1000 residents	2018	0.0
Social security		
Social assistance rate	2019	X

Berken

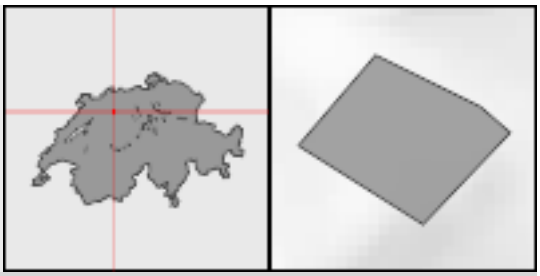

Voter shares of selected parties in % (National Council elections)		
FDP/PLR inclusive LP/PL-BS	2019	2.5
CVP	2019	0.0
SP	2019	3.9
SVP	2019	78.3
EVP/CSP	2019	0.0
GLP	2019	4.3
BDP	2019	7.3
PdA/Sol.	2019	0.0
GPS	2019	0.6
Small right-wing parties	2019	0.0

Berlingen

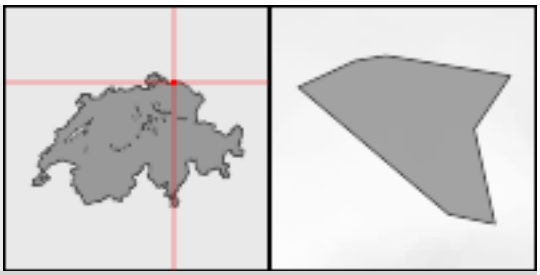

Population		
Residents	2019	890
Change in %	2010-2019	4.7
Population density per km²	2019	248.6
Age distribution in %		
0-19 years	2019	14.5
20-64 years	2019	55.6
65 years or over	2019	29.9
Foreign nationals in %	2019	24.9
Components of population change		
Crude marriage rate	2019	7.9
Crude divorce rate	2019	2.2
Crude birth rate	2019	6.7
Crude mortality rate	2019	7.9
Private households	2019	435
Size of households in persons	2019	1.99
Area		
Total surface area in km²	2016	3.6
Settlement and urban area in %	2004/09	14.0
Change in ha	1979/85-2004/09	9
Agricultural area in %	2004/09	26.9
Change in ha	1979/85-2004/09	-8
Wooded area in %	2004/09	58.8
Unproductive area in %	2004/09	0.3
Economy		
Employed total	2018	322
Primary sector	2018	16
Secondary sector	2018	25
Tertiary sector	2018	281
Business establishments total	2018	68
Primary sector	2018	X
Secondary sector	2018	11
Tertiary sector	2018	53
Construction and housing		
Dwelling vacancy rate	2020	1.96
New housing units per 1000 residents	2018	3.3
Social security		
Social assistance rate	2019	X

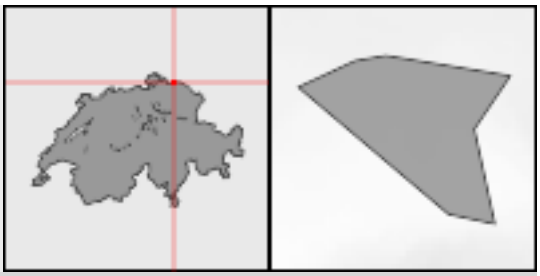

Berlingen

Voter shares of selected parties in % (National Council elections)		
FDP/PLR inclusive LP/PL-BS	2019	10.4
CVP	2019	9.0
SP	2019	14.4
SVP	2019	32.4
EVP/CSP	2019	5.8
GLP	2019	6.6
BDP	2019	1.9
PdA/Sol.	2019	0.0
GPS	2019	17.6
Small right-wing parties	2019	1.8

Bern



Population		
Residents	2019	134,591
Change in %	2010-2019	8.2
Population density per km²	2019	2,607.3
Age distribution in %		
0-19 years	2019	16.7
20-64 years	2019	66.1
65 years or over	2019	17.2
Foreign nationals in %	2019	24.9
Components of population change		
Crude marriage rate	2019	6.0
Crude divorce rate	2019	1.7
Crude birth rate	2019	11.8
Crude mortality rate	2019	9.3
Private households	2019	65,169
Size of households in persons	2019	1.99
Area		
Total surface area in km²	2016	51.6
Settlement and urban area in %	2004/09	45.0
Change in ha	1979/85-2004/09	67
Agricultural area in %	2004/09	19.0
Change in ha	1979/85-2004/09	-96
Wooded area in %	2004/09	33.6
Unproductive area in %	2004/09	2.4
Economy		
Employed total	2018	188,252
Primary sector	2018	315
Secondary sector	2018	15,242
Tertiary sector	2018	172,695
Business establishments total	2018	14,615
Primary sector	2018	51
Secondary sector	2018	1,065
Tertiary sector	2018	13,499
Construction and housing		
Dwelling vacancy rate	2020	0.56
New housing units per 1000 residents	2018	1.1
Social security		
Social assistance rate	2019	5.01

Bern



Voter shares of selected parties in % (National Council elections)		
FDP/PLR inclusive LP/PL-BS	2019	7.6
CVP	2019	2.0
SP	2019	28.7
SVP	2019	9.5
EVP/CSP	2019	2.5
GLP	2019	13.5
BDP	2019	4.2
PdA/Sol.	2019	1.2
GPS	2019	25.2
Small right-wing parties	2019	0.8

Berneck

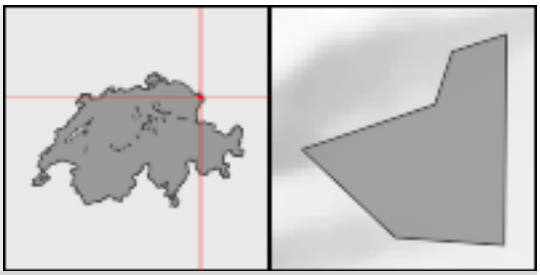

Population		
Residents	2019	3,936
Change in %	2010-2019	6.6
Population density per km²	2019	700.4
Age distribution in %		
0-19 years	2019	21.1
20-64 years	2019	59.8
65 years or over	2019	19.1
Foreign nationals in %	2019	20.1
Components of population change		
Crude marriage rate	2019	5.1
Crude divorce rate	2019	2.0
Crude birth rate	2019	10.1
Crude mortality rate	2019	7.3
Private households	2019	1,681
Size of households in persons	2019	2.32
Area		
Total surface area in km²	2016	5.6
Settlement and urban area in %	2004/09	23.2
Change in ha	1979/85-2004/09	28
Agricultural area in %	2004/09	46.1
Change in ha	1979/85-2004/09	-26
Wooded area in %	2004/09	29.6
Unproductive area in %	2004/09	1.1
Economy		
Employed total	2018	2,119
Primary sector	2018	70
Secondary sector	2018	891
Tertiary sector	2018	1,158
Business establishments total	2018	311
Primary sector	2018	26
Secondary sector	2018	73
Tertiary sector	2018	212
Construction and housing		
Dwelling vacancy rate	2020	1.75
New housing units per 1000 residents	2018	1.0
Social security		
Social assistance rate	2019	1.26

Berneck

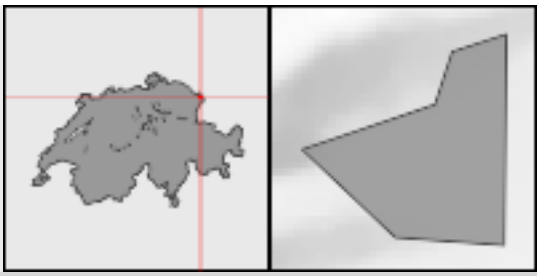

Voter shares of selected parties in % (National Council elections)		
FDP/PLR inclusive LP/PL-BS	2019	16.8
CVP	2019	18.6
SP	2019	9.8
SVP	2019	33.5
EVP/CSP	2019	0.9
GLP	2019	8.4
BDP	2019	0.5
PdA/Sol.	2019	0.0
GPS	2019	8.9
Small right-wing parties	2019	1.6

Bernex

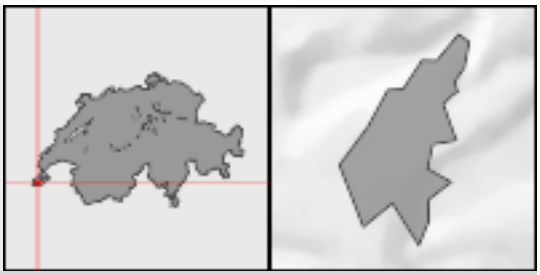

Population		
Residents	2019	10,244
Change in %	2010-2019	6.3
Population density per km²	2019	791.0
Age distribution in %		
0-19 years	2019	22.0
20-64 years	2019	58.6
65 years or over	2019	19.3
Foreign nationals in %	2019	21.8
Components of population change		
Crude marriage rate	2019	3.4
Crude divorce rate	2019	2.1
Crude birth rate	2019	9.2
Crude mortality rate	2019	6.7
Private households	2019	3,812
Size of households in persons	2019	2.61
Area		
Total surface area in km²	2016	13.0
Settlement and urban area in %	2004/09	21.2
Change in ha	1979/85-2004/09	70
Agricultural area in %	2004/09	59.0
Change in ha	1979/85-2004/09	-56
Wooded area in %	2004/09	16.5
Unproductive area in %	2004/09	3.3
Economy		
Employed total	2018	2,674
Primary sector	2018	249
Secondary sector	2018	376
Tertiary sector	2018	2,049
Business establishments total	2018	516
Primary sector	2018	34
Secondary sector	2018	69
Tertiary sector	2018	413
Construction and housing		
Dwelling vacancy rate	2020	0.16
New housing units per 1000 residents	2018	4.7
Social security		
Social assistance rate	2019	2.65

Bernex

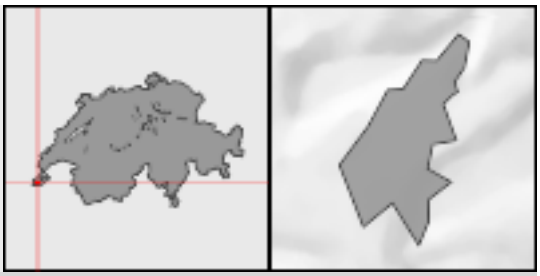

Voter shares of selected parties in % (National Council elections)		
FDP/PLR inclusive LP/PL-BS	2019	16.3
CVP	2019	14.8
SP	2019	14.6
SVP	2019	12.8
EVP/CSP	2019	0.6
GLP	2019	5.0
BDP	2019	0.4
PdA/Sol.	2019	4.5
GPS	2019	24.0
Small right-wing parties	2019	5.2

Berolle

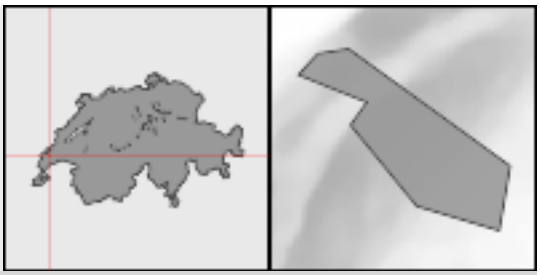

Population		
Residents	2019	300
Change in %	2010-2019	6.4
Population density per km²	2019	31.2
Age distribution in %		
0-19 years	2019	25.7
20-64 years	2019	62.0
65 years or over	2019	12.3
Foreign nationals in %	2019	12.3
Components of population change		
Crude marriage rate	2019	0.0
Crude divorce rate	2019	3.3
Crude birth rate	2019	9.9
Crude mortality rate	2019	3.3
Private households	2019	107
Size of households in persons	2019	2.80
Area		
Total surface area in km²	2016	9.6
Settlement and urban area in %	2004/09	2.6
Change in ha	1979/85-2004/09	1
Agricultural area in %	2004/09	35.9
Change in ha	1979/85-2004/09	-3
Wooded area in %	2004/09	61.2
Unproductive area in %	2004/09	0.3
Economy		
Employed total	2018	38
Primary sector	2018	22
Secondary sector	2018	6
Tertiary sector	2018	10
Business establishments total	2018	22
Primary sector	2018	11
Secondary sector	2018	X
Tertiary sector	2018	7
Construction and housing		
Dwelling vacancy rate	2020	1.57
New housing units per 1000 residents	2018	0.0
Social security		
Social assistance rate	2019	2.30

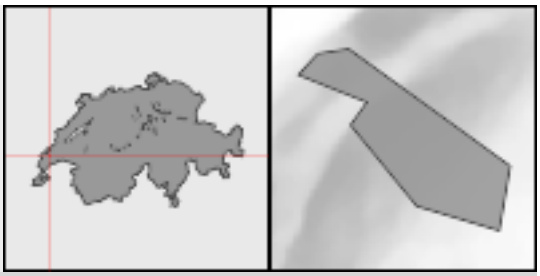

Berolle

Voter shares of selected parties in % (National Council elections)		
FDP/PLR inclusive LP/PL-BS	2019	17.5
CVP	2019	0.9
SP	2019	24.1
SVP	2019	30.8
EVP/CSP	2019	0.1
GLP	2019	4.9
BDP	2019	0.4
PdA/Sol.	2019	0.8
GPS	2019	13.3
Small right-wing parties	2019	1.3

Beromünster

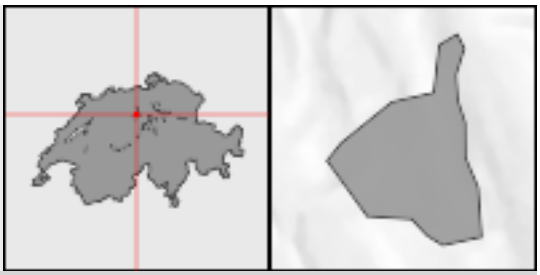

Population		
Residents	2019	6,624
Change in %	2010-2019	13.3
Population density per km²	2019	157.2
Age distribution in %		
0-19 years	2019	23.8
20-64 years	2019	60.6
65 years or over	2019	15.6
Foreign nationals in %	2019	12.3
Components of population change		
Crude marriage rate	2019	3.0
Crude divorce rate	2019	1.1
Crude birth rate	2019	7.1
Crude mortality rate	2019	6.5
Private households	2019	2,603
Size of households in persons	2019	2.50
Area		
Total surface area in km²	2016	42.1
Settlement and urban area in %	2004/09	9.0
Change in ha	1979/85-2004/09	112
Agricultural area in %	2004/09	68.9
Change in ha	1979/85-2004/09	-118
Wooded area in %	2004/09	21.5
Unproductive area in %	2004/09	0.5
Economy		
Employed total	2018	2,846
Primary sector	2018	462
Secondary sector	2018	879
Tertiary sector	2018	1,505
Business establishments total	2018	561
Primary sector	2018	155
Secondary sector	2018	104
Tertiary sector	2018	302
Construction and housing		
Dwelling vacancy rate	2020	1.48
New housing units per 1000 residents	2018	4.3
Social security		
Social assistance rate	2019	1.19

Beromünster

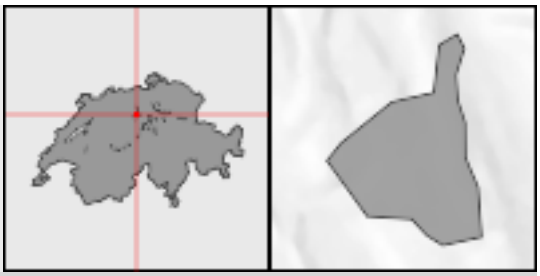

Voter shares of selected parties in % (National Council elections)

FDP/PLR inclusive LP/PL-BS	2019	14.7
CVP	2019	40.4
SP	2019	6.4
SVP	2019	24.8
EVP/CSP	2019	0.7
GLP	2019	5.3
BDP	2019	0.0
PdA/Sol.	2019	0.0
GPS	2019	7.3
Small right-wing parties	2019	0.1

Besenbüren

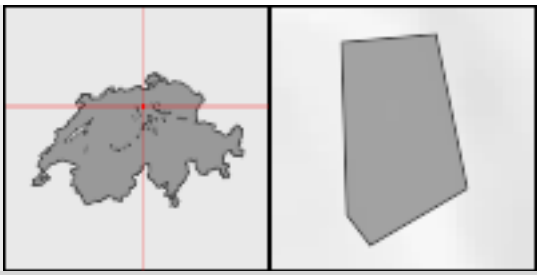

Population		
Residents	2019	631
Change in %	2010-2019	6.1
Population density per km²	2019	265.1
Age distribution in %		
0-19 years	2019	26.3
20-64 years	2019	61.5
65 years or over	2019	12.2
Foreign nationals in %	2019	7.9
Components of population change		
Crude marriage rate	2019	3.2
Crude divorce rate	2019	1.6
Crude birth rate	2019	14.3
Crude mortality rate	2019	3.2
Private households	2019	243
Size of households in persons	2019	2.60
Area		
Total surface area in km²	2016	2.4
Settlement and urban area in %	2004/09	12.0
Change in ha	1979/85-2004/09	7
Agricultural area in %	2004/09	67.5
Change in ha	1979/85-2004/09	-8
Wooded area in %	2004/09	20.1
Unproductive area in %	2004/09	0.4
Economy		
Employed total	2018	141
Primary sector	2018	33
Secondary sector	2018	33
Tertiary sector	2018	75
Business establishments total	2018	48
Primary sector	2018	15
Secondary sector	2018	12
Tertiary sector	2018	21
Construction and housing		
Dwelling vacancy rate	2020	1.13
New housing units per 1000 residents	2018	1.6
Social security		
Social assistance rate	2019	1.12

Besenbüren

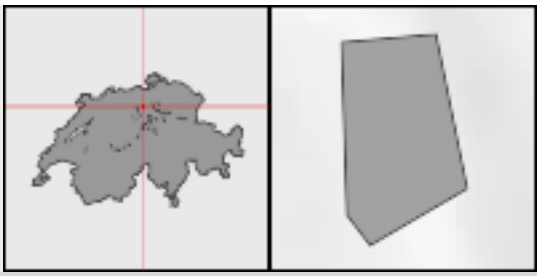

Voter shares of selected parties in % (National Council elections)		
FDP/PLR inclusive LP/PL-BS	2019	7.6
CVP	2019	10.2
SP	2019	14.7
SVP	2019	39.8
EVP/CSP	2019	3.9
GLP	2019	8.9
BDP	2019	5.1
PdA/Sol.	2019	0.0
GPS	2019	6.8
Small right-wing parties	2019	1.5

Bettenhausen

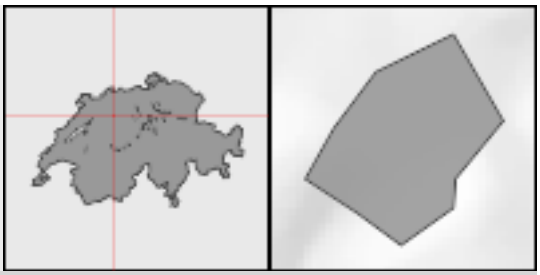

Population		
Residents	2019	644
Change in %	2010-2019	-5.8
Population density per km²	2019	163.5
Age distribution in %		
0-19 years	2019	17.1
20-64 years	2019	58.2
65 years or over	2019	24.7
Foreign nationals in %	2019	4.2
Components of population change		
Crude marriage rate	2019	6.3
Crude divorce rate	2019	1.6
Crude birth rate	2019	7.8
Crude mortality rate	2019	9.4
Private households	2019	296
Size of households in persons	2019	2.15
Area		
Total surface area in km²	2016	3.9
Settlement and urban area in %	2004/09	9.8
Change in ha	1979/85-2004/09	4
Agricultural area in %	2004/09	66.4
Change in ha	1979/85-2004/09	-4
Wooded area in %	2004/09	23.0
Unproductive area in %	2004/09	0.8
Economy		
Employed total	2018	116
Primary sector	2018	38
Secondary sector	2018	36
Tertiary sector	2018	42
Business establishments total	2018	37
Primary sector	2018	13
Secondary sector	2018	8
Tertiary sector	2018	16
Construction and housing		
Dwelling vacancy rate	2020	3.00
New housing units per 1000 residents	2018	0.0
Social security		
Social assistance rate	2019	2.69

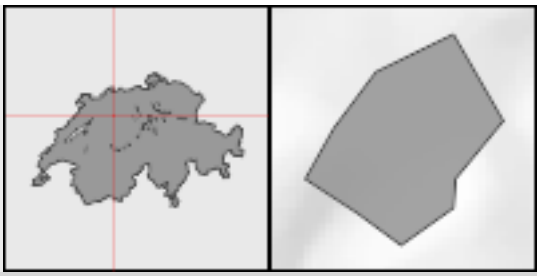

Bettenhausen

Voter shares of selected parties in % (National Council elections)		
FDP/PLR inclusive LP/PL-BS	2019	3.8
CVP	2019	0.4
SP	2019	19.0
SVP	2019	41.3
EVP/CSP	2019	1.8
GLP	2019	5.0
BDP	2019	12.0
PdA/Sol.	2019	0.4
GPS	2019	9.9
Small right-wing parties	2019	2.2

Bettens

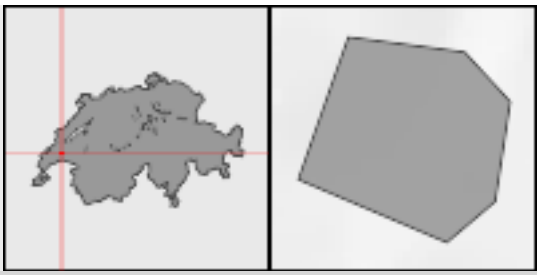

Population		
Residents	2019	650
Change in %	2010-2019	91.7
Population density per km²	2019	173.8
Age distribution in %		
0-19 years	2019	24.9
20-64 years	2019	68.6
65 years or over	2019	6.5
Foreign nationals in %	2019	16.8
Components of population change		
Crude marriage rate	2019	1.6
Crude divorce rate	2019	0.0
Crude birth rate	2019	17.7
Crude mortality rate	2019	3.2
Private households	2019	263
Size of households in persons	2019	2.47
Area		
Total surface area in km²	2016	3.7
Settlement and urban area in %	2004/09	12.2
Change in ha	1979/85-2004/09	-23
Agricultural area in %	2004/09	72.9
Change in ha	1979/85-2004/09	17
Wooded area in %	2004/09	14.6
Unproductive area in %	2004/09	0.3
Economy		
Employed total	2018	76
Primary sector	2018	21
Secondary sector	2018	X
Tertiary sector	2018	51
Business establishments total	2018	31
Primary sector	2018	8
Secondary sector	2018	X
Tertiary sector	2018	19
Construction and housing		
Dwelling vacancy rate	2020	2.13
New housing units per 1000 residents	2018	21.0
Social security		
Social assistance rate	2019	X

Bettens

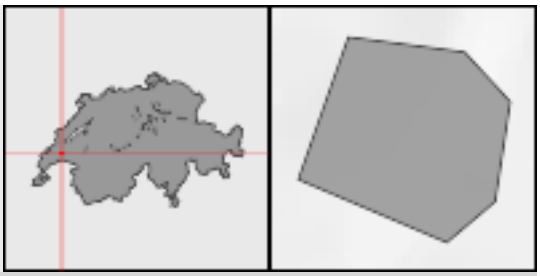

Voter shares of selected parties in % (National Council elections)		
FDP/PLR inclusive LP/PL-BS	2019	20.6
CVP	2019	4.8
SP	2019	15.5
SVP	2019	25.5
EVP/CSP	2019	0.5
GLP	2019	8.4
BDP	2019	2.3
PdA/Sol.	2019	1.5
GPS	2019	16.8
Small right-wing parties	2019	0.0

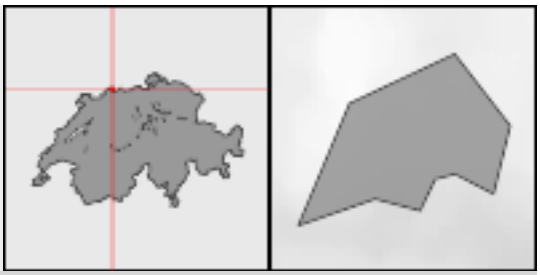

Bettingen

Population		
Residents	2019	1,163
Change in %	2010-2019	2.7
Population density per km²	2019	521.5
Age distribution in %		
0-19 years	2019	20.6
20-64 years	2019	55.1
65 years or over	2019	24.3
Foreign nationals in %	2019	24.8
Components of population change		
Crude marriage rate	2019	6.9
Crude divorce rate	2019	0.9
Crude birth rate	2019	7.7
Crude mortality rate	2019	10.3
Private households	2019	468
Size of households in persons	2019	2.31
Area		
Total surface area in km²	2016	2.2
Settlement and urban area in %	2004/09	19.5
Change in ha	1979/85-2004/09	3
Agricultural area in %	2004/09	34.5
Change in ha	1979/85-2004/09	-3
Wooded area in %	2004/09	45.9
Unproductive area in %	2004/09	0.0
Economy		
Employed total	2018	488
Primary sector	2018	9
Secondary sector	2018	13
Tertiary sector	2018	466
Business establishments total	2018	X
Primary sector	2018	X
Secondary sector	2018	5
Tertiary sector	2018	46
Construction and housing		
Dwelling vacancy rate	2020	0.79
New housing units per 1000 residents	2018	0.9
Social security		
Social assistance rate	2019	1.88

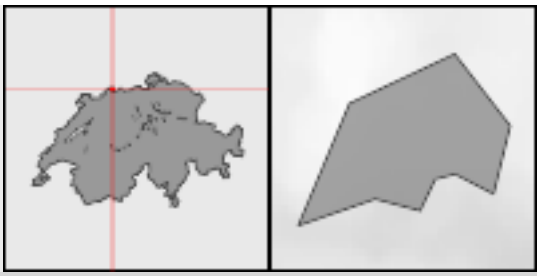

Bettingen

Voter shares of selected parties in % (National Council elections)		
FDP/PLR inclusive LP/PL-BS	2019	36.0
CVP	2019	10.2
SP	2019	15.4
SVP	2019	17.4
EVP/CSP	2019	7.4
GLP	2019	5.1
BDP	2019	0.2
PdA/Sol.	2019	0.0
GPS	2019	5.7
Small right-wing parties	2019	2.0

Bettlach

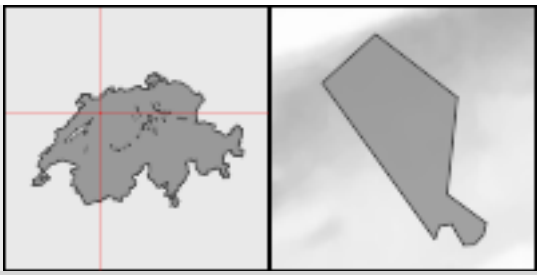

Population		
Residents	2019	4,971
Change in %	2010-2019	2.7
Population density per km²	2019	407.8
Age distribution in %		
0-19 years	2019	17.9
20-64 years	2019	60.7
65 years or over	2019	21.4
Foreign nationals in %	2019	18.2
Components of population change		
Crude marriage rate	2019	3.8
Crude divorce rate	2019	1.8
Crude birth rate	2019	9.3
Crude mortality rate	2019	9.5
Private households	2019	2,307
Size of households in persons	2019	2.13
Area		
Total surface area in km²	2016	12.2
Settlement and urban area in %	2004/09	13.5
Change in ha	1979/85-2004/09	33
Agricultural area in %	2004/09	46.5
Change in ha	1979/85-2004/09	-35
Wooded area in %	2004/09	37.6
Unproductive area in %	2004/09	2.5
Economy		
Employed total	2018	2,106
Primary sector	2018	52
Secondary sector	2018	1,281
Tertiary sector	2018	773
Business establishments total	2018	242
Primary sector	2018	19
Secondary sector	2018	50
Tertiary sector	2018	173
Construction and housing		
Dwelling vacancy rate	2020	2.44
New housing units per 1000 residents	2018	1.2
Social security		
Social assistance rate	2019	2.46

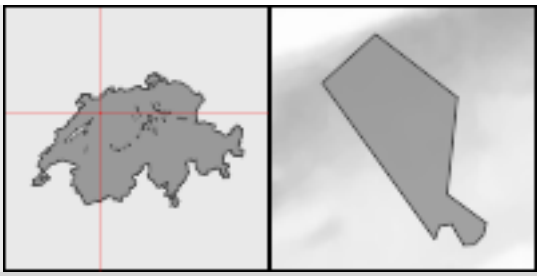

Bettlach

Voter shares of selected parties in % (National Council elections)		
FDP/PLR inclusive LP/PL-BS	2019	19.5
CVP	2019	16.8
SP	2019	18.1
SVP	2019	28.6
EVP/CSP	2019	1.4
GLP	2019	5.9
BDP	2019	1.9
PdA/Sol.	2019	0.0
GPS	2019	5.8
Small right-wing parties	2019	0.7

Bettmeralp

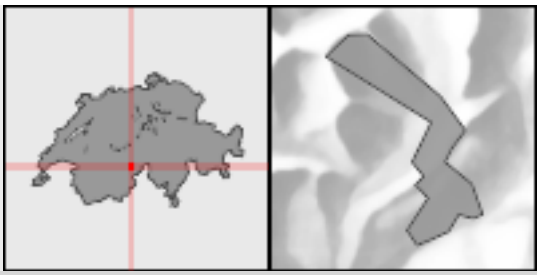

Population		
Residents	2019	450
Change in %	2010-2019	0.9
Population density per km²	2019	15.6
Age distribution in %		
0-19 years	2019	15.6
20-64 years	2019	62.2
65 years or over	2019	22.2
Foreign nationals in %	2019	12.7
Components of population change		
Crude marriage rate	2019	2.2
Crude divorce rate	2019	0.0
Crude birth rate	2019	2.2
Crude mortality rate	2019	19.7
Private households	2019	226
Size of households in persons	2019	1.99
Area		
Total surface area in km²	2016	28.8
Settlement and urban area in %	2004/09	1.5
Change in ha	1979/85-2004/09	13
Agricultural area in %	2004/09	17.2
Change in ha	1979/85-2004/09	-53
Wooded area in %	2004/09	15.4
Unproductive area in %	2004/09	65.9
Economy		
Employed total	2018	617
Primary sector	2018	21
Secondary sector	2018	29
Tertiary sector	2018	567
Business establishments total	2018	90
Primary sector	2018	9
Secondary sector	2018	8
Tertiary sector	2018	73
Construction and housing		
Dwelling vacancy rate	2020	1.26
New housing units per 1000 residents	2018	0.0
Social security		
Social assistance rate	2019	X

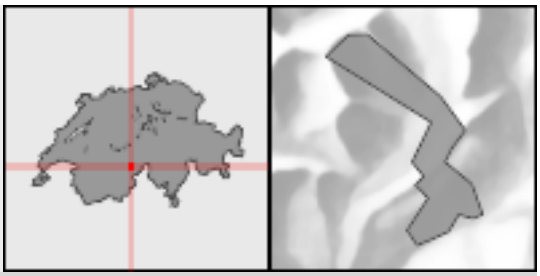

Bettmeralp

Voter shares of selected parties in % (National Council elections)		
FDP/PLR inclusive LP/PL-BS	2019	1.0
CVP	2019	54.3
SP	2019	2.4
SVP	2019	30.5
EVP/CSP	2019	0.2
GLP	2019	2.5
BDP	2019	0.0
PdA/Sol.	2019	0.0
GPS	2019	9.2
Small right-wing parties	2019	0.0

Bettwiesen

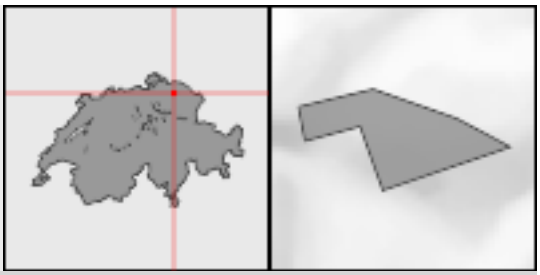

Population		
Residents	2019	1,226
Change in %	2010-2019	16.4
Population density per km²	2019	318.4
Age distribution in %		
0-19 years	2019	19.1
20-64 years	2019	66.9
65 years or over	2019	14.0
Foreign nationals in %	2019	22.9
Components of population change		
Crude marriage rate	2019	7.3
Crude divorce rate	2019	1.6
Crude birth rate	2019	12.9
Crude mortality rate	2019	1.6
Private households	2019	514
Size of households in persons	2019	2.36
Area		
Total surface area in km²	2016	3.9
Settlement and urban area in %	2004/09	14.2
Change in ha	1979/85-2004/09	16
Agricultural area in %	2004/09	62.6
Change in ha	1979/85-2004/09	-15
Wooded area in %	2004/09	22.7
Unproductive area in %	2004/09	0.5
Economy		
Employed total	2018	298
Primary sector	2018	35
Secondary sector	2018	148
Tertiary sector	2018	115
Business establishments total	2018	80
Primary sector	2018	13
Secondary sector	2018	17
Tertiary sector	2018	50
Construction and housing		
Dwelling vacancy rate	2020	4.59
New housing units per 1000 residents	2018	0.8
Social security		
Social assistance rate	2019	0.56

Bettwiesen

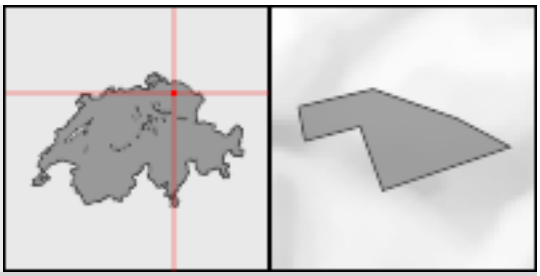

Voter shares of selected parties in % (National Council elections)		
FDP/PLR inclusive LP/PL-BS	2019	9.5
CVP	2019	15.7
SP	2019	7.1
SVP	2019	48.7
EVP/CSP	2019	2.0
GLP	2019	7.2
BDP	2019	3.6
PdA/Sol.	2019	0.0
GPS	2019	5.6
Small right-wing parties	2019	0.5

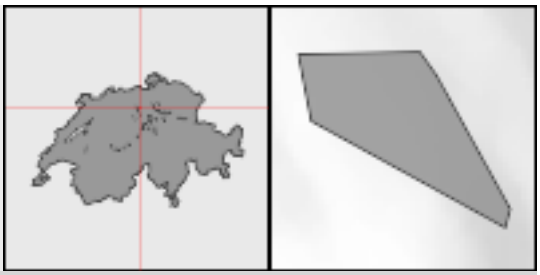

Bettwil

Population		
Residents	2019	636
Change in %	2010-2019	14.0
Population density per km²	2019	149.6
Age distribution in %		
0-19 years	2019	21.1
20-64 years	2019	63.5
65 years or over	2019	15.4
Foreign nationals in %	2019	10.2
Components of population change		
Crude marriage rate	2019	3.2
Crude divorce rate	2019	1.6
Crude birth rate	2019	7.9
Crude mortality rate	2019	6.3
Private households	2019	281
Size of households in persons	2019	2.25
Area		
Total surface area in km²	2016	4.3
Settlement and urban area in %	2004/09	9.6
Change in ha	1979/85-2004/09	4
Agricultural area in %	2004/09	68.7
Change in ha	1979/85-2004/09	-4
Wooded area in %	2004/09	21.5
Unproductive area in %	2004/09	0.2
Economy		
Employed total	2018	218
Primary sector	2018	49
Secondary sector	2018	90
Tertiary sector	2018	79
Business establishments total	2018	48
Primary sector	2018	15
Secondary sector	2018	6
Tertiary sector	2018	27
Construction and housing		
Dwelling vacancy rate	2020	3.49
New housing units per 1000 residents	2018	16.1
Social security		
Social assistance rate	2019	1.60

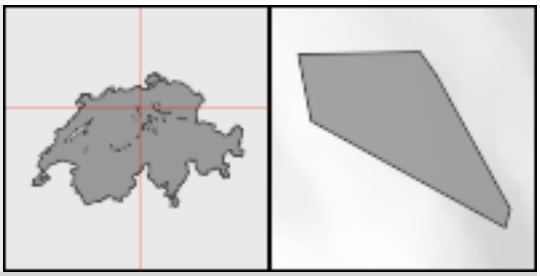

Bettwil

Voter shares of selected parties in % (National Council elections)		
FDP/PLR inclusive LP/PL-BS	2019	10.8
CVP	2019	18.1
SP	2019	9.1
SVP	2019	43.2
EVP/CSP	2019	3.1
GLP	2019	6.8
BDP	2019	3.6
PdA/Sol.	2019	0.0
GPS	2019	3.0
Small right-wing parties	2019	0.2

Beurnevésin

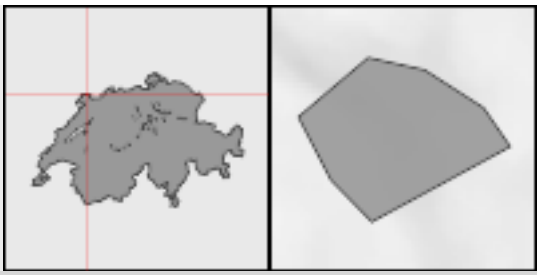

Population		
Residents	2019	117
Change in %	2010-2019	-15.8
Population density per km²	2019	23.0
Age distribution in %		
0-19 years	2019	6.0
20-64 years	2019	58.1
65 years or over	2019	35.9
Foreign nationals in %	2019	7.7
Components of population change		
Crude marriage rate	2019	0.0
Crude divorce rate	2019	8.3
Crude birth rate	2019	8.3
Crude mortality rate	2019	25.0
Private households	2019	61
Size of households in persons	2019	1.92
Area		
Total surface area in km²	2016	5.1
Settlement and urban area in %	2004/09	5.1
Change in ha	1979/85-2004/09	3
Agricultural area in %	2004/09	55.7
Change in ha	1979/85-2004/09	1
Wooded area in %	2004/09	38.4
Unproductive area in %	2004/09	0.8
Economy		
Employed total	2018	X
Primary sector	2018	25
Secondary sector	2018	X
Tertiary sector	2018	17
Business establishments total	2018	X
Primary sector	2018	8
Secondary sector	2018	X
Tertiary sector	2018	7
Construction and housing		
Dwelling vacancy rate	2020	5.26
New housing units per 1000 residents	2018	0.0
Social security		
Social assistance rate	2019	X

Beurnevésin

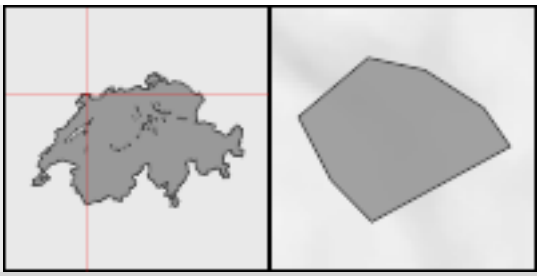

Voter shares of selected parties in % (National Council elections)		
FDP/PLR inclusive LP/PL-BS	2019	12.2
CVP	2019	30.5
SP	2019	22.0
SVP	2019	19.5
EVP/CSP	2019	11.0
GLP	2019	0.0
BDP	2019	0.0
PdA/Sol.	2019	0.0
GPS	2019	4.9
Small right-wing parties	2019	0.0

Bever

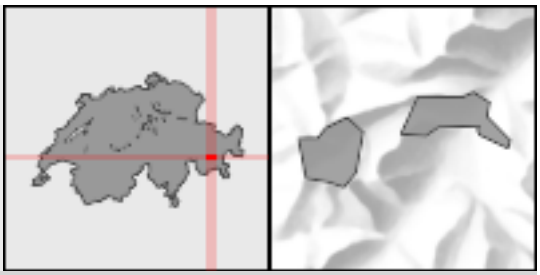

Population		
Residents	2019	607
Change in %	2010-2019	-8.0
Population density per km²	2019	13.3
Age distribution in %		
0-19 years	2019	14.5
20-64 years	2019	63.4
65 years or over	2019	22.1
Foreign nationals in %	2019	16.1
Components of population change		
Crude marriage rate	2019	4.9
Crude divorce rate	2019	0.0
Crude birth rate	2019	9.8
Crude mortality rate	2019	4.9
Private households	2019	311
Size of households in persons	2019	1.93
Area		
Total surface area in km²	2016	45.8
Settlement and urban area in %	2004/09	1.2
Change in ha	1979/85-2004/09	9
Agricultural area in %	2004/09	15.3
Change in ha	1979/85-2004/09	-41
Wooded area in %	2004/09	15.1
Unproductive area in %	2004/09	68.4
Economy		
Employed total	2018	305
Primary sector	2018	16
Secondary sector	2018	100
Tertiary sector	2018	189
Business establishments total	2018	67
Primary sector	2018	7
Secondary sector	2018	9
Tertiary sector	2018	51
Construction and housing		
Dwelling vacancy rate	2020	2.80
New housing units per 1000 residents	2018	0.0
Social security		
Social assistance rate	2019	X

Bever

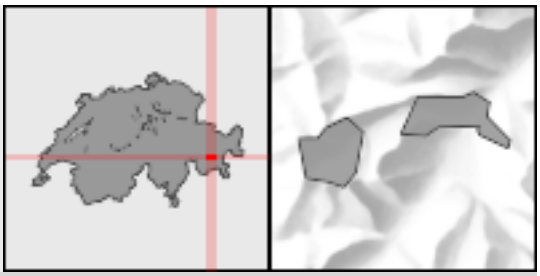

Voter shares of selected parties in % (National Council elections)		
FDP/PLR inclusive LP/PL-BS	2019	18.2
CVP	2019	5.5
SP	2019	29.2
SVP	2019	28.7
EVP/CSP	2019	0.0
GLP	2019	6.4
BDP	2019	6.8
PdA/Sol.	2019	0.0
GPS	2019	5.3
Small right-wing parties	2019	0.0

Bex



Population		
Residents	2019	7,879
Change in %	2010-2019	21.2
Population density per km²	2019	81.6
Age distribution in %		
0-19 years	2019	23.5
20-64 years	2019	58.3
65 years or over	2019	18.3
Foreign nationals in %	2019	32.2
Components of population change		
Crude marriage rate	2019	3.5
Crude divorce rate	2019	2.9
Crude birth rate	2019	11.4
Crude mortality rate	2019	7.7
Private households	2019	3,424
Size of households in persons	2019	2.24
Area		
Total surface area in km²	2016	96.6
Settlement and urban area in %	2004/09	4.6
Change in ha	1979/85-2004/09	60
Agricultural area in %	2004/09	26.7
Change in ha	1979/85-2004/09	-130
Wooded area in %	2004/09	33.6
Unproductive area in %	2004/09	35.0
Economy		
Employed total	2018	2,649
Primary sector	2018	151
Secondary sector	2018	822
Tertiary sector	2018	1,676
Business establishments total	2018	549
Primary sector	2018	50
Secondary sector	2018	113
Tertiary sector	2018	386
Construction and housing		
Dwelling vacancy rate	2020	2.68
New housing units per 1000 residents	2018	17.7
Social security		
Social assistance rate	2019	9.10



Bex

Voter shares of selected parties in % (National Council elections)		
FDP/PLR inclusive LP/PL-BS	2019	19.8
CVP	2019	2.1
SP	2019	24.4
SVP	2019	23.2
EVP/CSP	2019	0.8
GLP	2019	6.9
BDP	2019	0.4
PdA/Sol.	2019	4.3
GPS	2019	15.1
Small right-wing parties	2019	0.6

Biasca

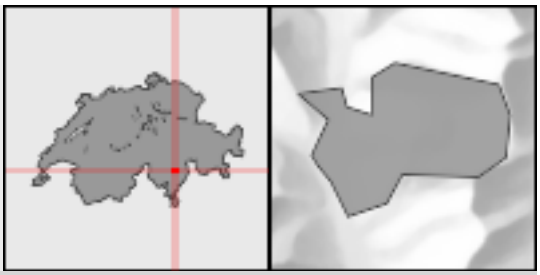

Population		
Residents	2019	6,092
Change in %	2010-2019	0.2
Population density per km²	2019	103.3
Age distribution in %		
0-19 years	2019	18.9
20-64 years	2019	57.1
65 years or over	2019	24.0
Foreign nationals in %	2019	34.0
Components of population change		
Crude marriage rate	2019	2.6
Crude divorce rate	2019	2.1
Crude birth rate	2019	6.2
Crude mortality rate	2019	10.0
Private households	2019	2,680
Size of households in persons	2019	2.25
Area		
Total surface area in km²	2016	59.0
Settlement and urban area in %	2004/09	5.5
Change in ha	1979/85-2004/09	41
Agricultural area in %	2004/09	10.5
Change in ha	1979/85-2004/09	-174
Wooded area in %	2004/09	46.6
Unproductive area in %	2004/09	37.4
Economy		
Employed total	2018	3,064
Primary sector	2018	60
Secondary sector	2018	766
Tertiary sector	2018	2,238
Business establishments total	2018	522
Primary sector	2018	30
Secondary sector	2018	96
Tertiary sector	2018	396
Construction and housing		
Dwelling vacancy rate	2020	2.28
New housing units per 1000 residents	2018	12.1
Social security		
Social assistance rate	2019	3.37

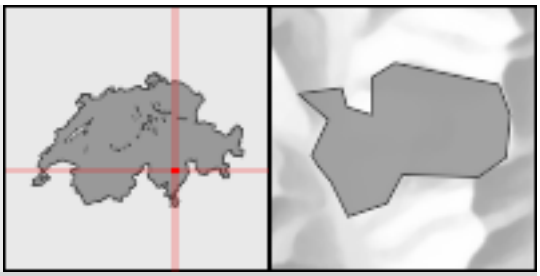

Biasca

Voter shares of selected parties in % (National Council elections)		
FDP/PLR inclusive LP/PL-BS	2019	21.8
CVP	2019	17.3
SP	2019	19.0
SVP	2019	10.0
EVP/CSP	2019	0.0
GLP	2019	0.2
BDP	2019	0.0
PdA/Sol.	2019	0.6
GPS	2019	8.5
Small right-wing parties	2019	19.4

Biberist

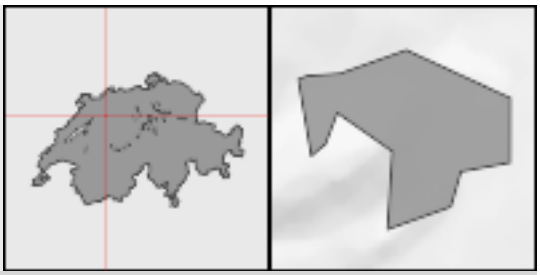

Population		
Residents	2019	8,766
Change in %	2010-2019	10.0
Population density per km²	2019	715.6
Age distribution in %		
0-19 years	2019	19.6
20-64 years	2019	60.3
65 years or over	2019	20.0
Foreign nationals in %	2019	25.3
Components of population change		
Crude marriage rate	2019	4.7
Crude divorce rate	2019	0.7
Crude birth rate	2019	10.5
Crude mortality rate	2019	8.8
Private households	2019	3,891
Size of households in persons	2019	2.20
Area		
Total surface area in km²	2016	12.3
Settlement and urban area in %	2004/09	26.7
Change in ha	1979/85-2004/09	73
Agricultural area in %	2004/09	37.0
Change in ha	1979/85-2004/09	-70
Wooded area in %	2004/09	34.2
Unproductive area in %	2004/09	2.1
Economy		
Employed total	2018	3,378
Primary sector	2018	66
Secondary sector	2018	769
Tertiary sector	2018	2,543
Business establishments total	2018	487
Primary sector	2018	19
Secondary sector	2018	93
Tertiary sector	2018	375
Construction and housing		
Dwelling vacancy rate	2020	1.04
New housing units per 1000 residents	2018	5.8
Social security		
Social assistance rate	2019	3.92

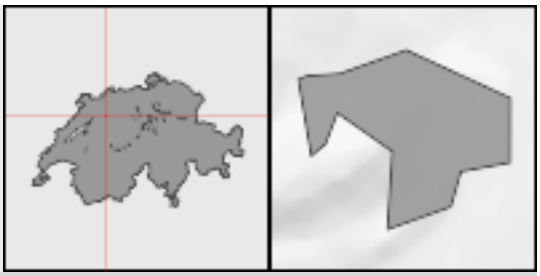

Biberist

Voter shares of selected parties in % (National Council elections)		
FDP/PLR inclusive LP/PL-BS	2019	14.6
CVP	2019	10.5
SP	2019	25.6
SVP	2019	23.6
EVP/CSP	2019	1.2
GLP	2019	6.7
BDP	2019	2.9
PdA/Sol.	2019	0.0
GPS	2019	12.7
Small right-wing parties	2019	0.5

Biberstein

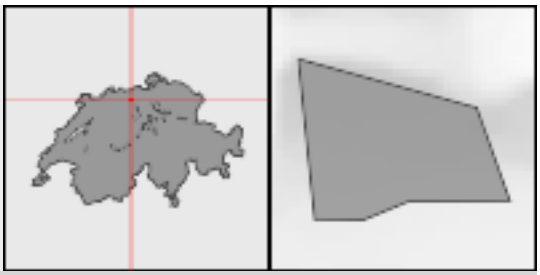

Population		
Residents	2019	1,598
Change in %	2010-2019	13.4
Population density per km²	2019	389.8
Age distribution in %		
0-19 years	2019	17.4
20-64 years	2019	57.1
65 years or over	2019	25.5
Foreign nationals in %	2019	9.8
Components of population change		
Crude marriage rate	2019	3.2
Crude divorce rate	2019	2.5
Crude birth rate	2019	6.3
Crude mortality rate	2019	10.1
Private households	2019	698
Size of households in persons	2019	2.26
Area		
Total surface area in km²	2016	4.1
Settlement and urban area in %	2004/09	13.4
Change in ha	1979/85-2004/09	20
Agricultural area in %	2004/09	31.0
Change in ha	1979/85-2004/09	-18
Wooded area in %	2004/09	51.0
Unproductive area in %	2004/09	4.6
Economy		
Employed total	2018	288
Primary sector	2018	18
Secondary sector	2018	10
Tertiary sector	2018	260
Business establishments total	2018	88
Primary sector	2018	X
Secondary sector	2018	8
Tertiary sector	2018	76
Construction and housing		
Dwelling vacancy rate	2020	4.09
New housing units per 1000 residents	2018	16.4
Social security		
Social assistance rate	2019	1.97

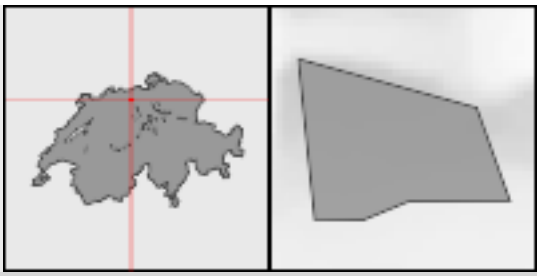

Biberstein

Voter shares of selected parties in % (National Council elections)		
FDP/PLR inclusive LP/PL-BS	2019	20.1
CVP	2019	5.3
SP	2019	18.8
SVP	2019	22.3
EVP/CSP	2019	3.6
GLP	2019	8.7
BDP	2019	3.4
PdA/Sol.	2019	0.0
GPS	2019	12.6
Small right-wing parties	2019	0.1

Bichelsee-Balterswil

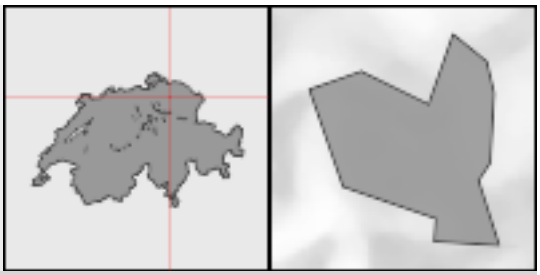

Population		
Residents	2019	2,878
Change in %	2010-2019	9.4
Population density per km²	2019	234.7
Age distribution in %		
0-19 years	2019	22.4
20-64 years	2019	60.8
65 years or over	2019	16.8
Foreign nationals in %	2019	11.2
Components of population change		
Crude marriage rate	2019	3.1
Crude divorce rate	2019	2.4
Crude birth rate	2019	8.7
Crude mortality rate	2019	9.4
Private households	2019	1,199
Size of households in persons	2019	2.38
Area		
Total surface area in km²	2016	12.3
Settlement and urban area in %	2004/09	9.9
Change in ha	1979/85-2004/09	41
Agricultural area in %	2004/09	50.2
Change in ha	1979/85-2004/09	-42
Wooded area in %	2004/09	38.0
Unproductive area in %	2004/09	1.9
Economy		
Employed total	2018	901
Primary sector	2018	85
Secondary sector	2018	354
Tertiary sector	2018	462
Business establishments total	2018	218
Primary sector	2018	36
Secondary sector	2018	47
Tertiary sector	2018	135
Construction and housing		
Dwelling vacancy rate	2020	0.97
New housing units per 1000 residents	2018	10.9
Social security		
Social assistance rate	2019	0.70

Bichelsee-Balterswil

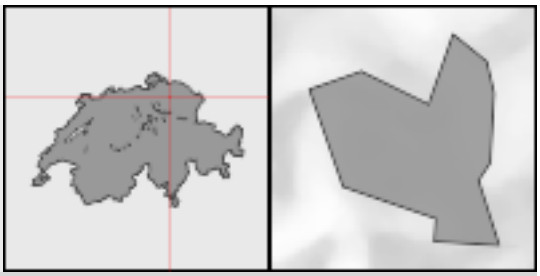

Voter shares of selected parties in % (National Council elections)

FDP/PLR inclusive LP/PL-BS	2019	11.5
CVP	2019	20.0
SP	2019	7.3
SVP	2019	37.5
EVP/CSP	2019	1.7
GLP	2019	7.2
BDP	2019	2.5
PdA/Sol.	2019	0.0
GPS	2019	10.1
Small right-wing parties	2019	2.2

Biel-Benken



Population		
Residents	2019	3,476
Change in %	2010-2019	12.3
Population density per km²	2019	843.7
Age distribution in %		
0-19 years	2019	22.4
20-64 years	2019	54.3
65 years or over	2019	23.3
Foreign nationals in %	2019	14.6
Components of population change		
Crude marriage rate	2019	3.5
Crude divorce rate	2019	1.2
Crude birth rate	2019	5.8
Crude mortality rate	2019	4.9
Private households	2019	1,432
Size of households in persons	2019	2.42
Area		
Total surface area in km²	2016	4.1
Settlement and urban area in %	2004/09	25.2
Change in ha	1979/85-2004/09	33
Agricultural area in %	2004/09	54.4
Change in ha	1979/85-2004/09	-32
Wooded area in %	2004/09	20.1
Unproductive area in %	2004/09	0.2
Economy		
Employed total	2018	1,063
Primary sector	2018	66
Secondary sector	2018	365
Tertiary sector	2018	632
Business establishments total	2018	248
Primary sector	2018	13
Secondary sector	2018	45
Tertiary sector	2018	190
Construction and housing		
Dwelling vacancy rate	2020	1.23
New housing units per 1000 residents	2018	2.3
Social security		
Social assistance rate	2019	1.00



Biel-Benken

Voter shares of selected parties in % (National Council elections)		
FDP/PLR inclusive LP/PL-BS	2019	19.7
CVP	2019	14.1
SP	2019	14.5
SVP	2019	25.7
EVP/CSP	2019	2.4
GLP	2019	7.0
BDP	2019	0.7
PdA/Sol.	2019	0.0
GPS	2019	15.7
Small right-wing parties	2019	0.0

Biel/Bienne

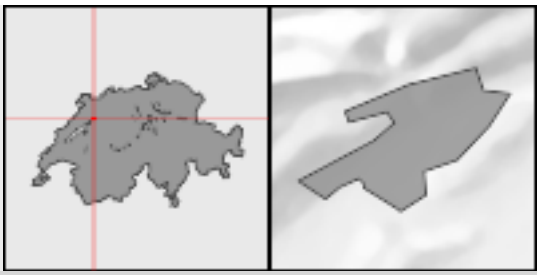

Population		
Residents	2019	55,602
Change in %	2010-2019	8.6
Population density per km²	2019	2,624.0
Age distribution in %		
0-19 years	2019	19.4
20-64 years	2019	62.4
65 years or over	2019	18.2
Foreign nationals in %	2019	34.0
Components of population change		
Crude marriage rate	2019	4.2
Crude divorce rate	2019	2.9
Crude birth rate	2019	11.8
Crude mortality rate	2019	10.7
Private households	2019	26,161
Size of households in persons	2019	2.09
Area		
Total surface area in km²	2016	21.2
Settlement and urban area in %	2004/09	45.5
Change in ha	1979/85-2004/09	83
Agricultural area in %	2004/09	7.9
Change in ha	1979/85-2004/09	-81
Wooded area in %	2004/09	45.4
Unproductive area in %	2004/09	1.2
Economy		
Employed total	2018	41,468
Primary sector	2018	38
Secondary sector	2018	9,739
Tertiary sector	2018	31,691
Business establishments total	2018	4,437
Primary sector	2018	10
Secondary sector	2018	517
Tertiary sector	2018	3,910
Construction and housing		
Dwelling vacancy rate	2020	2.76
New housing units per 1000 residents	2018	10.5
Social security		
Social assistance rate	2019	10.70

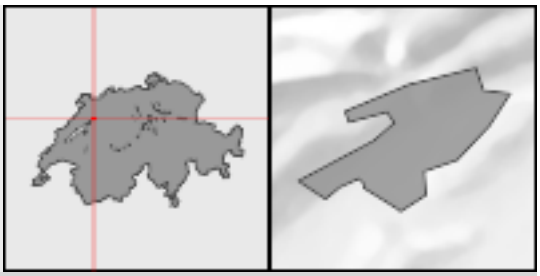

Biel/Bienne

Voter shares of selected parties in % (National Council elections)		
FDP/PLR inclusive LP/PL-BS	2019	7.9
CVP	2019	2.4
SP	2019	26.4
SVP	2019	15.4
EVP/CSP	2019	3.2
GLP	2019	8.9
BDP	2019	3.9
PdA/Sol.	2019	1.9
GPS	2019	24.1
Small right-wing parties	2019	1.6

Bière

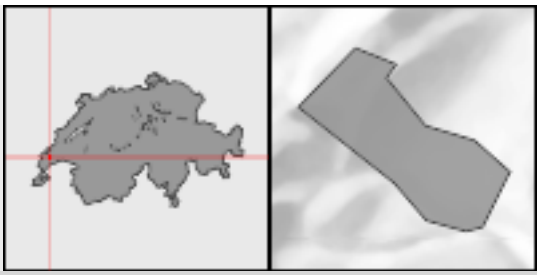

Population		
Residents	2019	1,593
Change in %	2010-2019	7.6
Population density per km²	2019	63.6
Age distribution in %		
0-19 years	2019	22.0
20-64 years	2019	59.6
65 years or over	2019	18.3
Foreign nationals in %	2019	29.9
Components of population change		
Crude marriage rate	2019	3.8
Crude divorce rate	2019	0.6
Crude birth rate	2019	5.7
Crude mortality rate	2019	5.7
Private households	2019	690
Size of households in persons	2019	2.31
Area		
Total surface area in km²	2016	25.1
Settlement and urban area in %	2004/09	6.8
Change in ha	1979/85-2004/09	38
Agricultural area in %	2004/09	38.3
Change in ha	1979/85-2004/09	-60
Wooded area in %	2004/09	51.4
Unproductive area in %	2004/09	3.5
Economy		
Employed total	2018	500
Primary sector	2018	72
Secondary sector	2018	155
Tertiary sector	2018	273
Business establishments total	2018	110
Primary sector	2018	22
Secondary sector	2018	28
Tertiary sector	2018	60
Construction and housing		
Dwelling vacancy rate	2020	4.59
New housing units per 1000 residents	2018	0.0
Social security		
Social assistance rate	2019	4.84

Bière

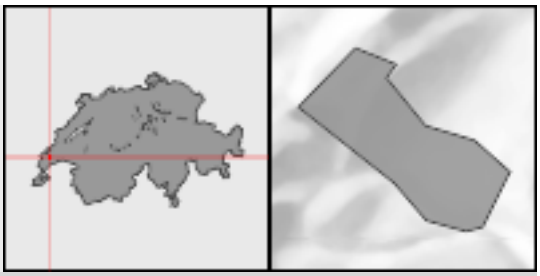

Voter shares of selected parties in % (National Council elections)		
FDP/PLR inclusive LP/PL-BS	2019	23.4
CVP	2019	0.7
SP	2019	20.5
SVP	2019	32.1
EVP/CSP	2019	0.4
GLP	2019	4.8
BDP	2019	0.5
PdA/Sol.	2019	2.1
GPS	2019	12.1
Small right-wing parties	2019	0.2

Biezwil

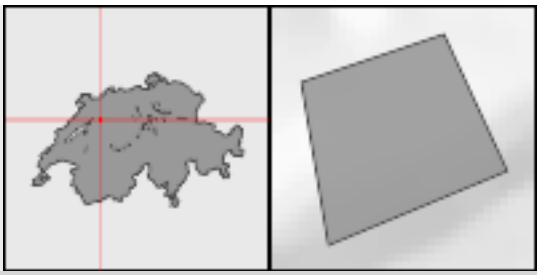

Population		
Residents	2019	327
Change in %	2010-2019	0.3
Population density per km²	2019	78.8
Age distribution in %		
0-19 years	2019	20.5
20-64 years	2019	57.5
65 years or over	2019	22.0
Foreign nationals in %	2019	6.1
Components of population change		
Crude marriage rate	2019	6.3
Crude divorce rate	2019	3.2
Crude birth rate	2019	9.5
Crude mortality rate	2019	3.2
Private households	2019	138
Size of households in persons	2019	2.34
Area		
Total surface area in km²	2016	4.2
Settlement and urban area in %	2004/09	6.7
Change in ha	1979/85-2004/09	3
Agricultural area in %	2004/09	51.8
Change in ha	1979/85-2004/09	-3
Wooded area in %	2004/09	41.4
Unproductive area in %	2004/09	0.0
Economy		
Employed total	2018	82
Primary sector	2018	30
Secondary sector	2018	26
Tertiary sector	2018	26
Business establishments total	2018	X
Primary sector	2018	8
Secondary sector	2018	X
Tertiary sector	2018	13
Construction and housing		
Dwelling vacancy rate	2020	1.31
New housing units per 1000 residents	2018	0.0
Social security		
Social assistance rate	2019	X

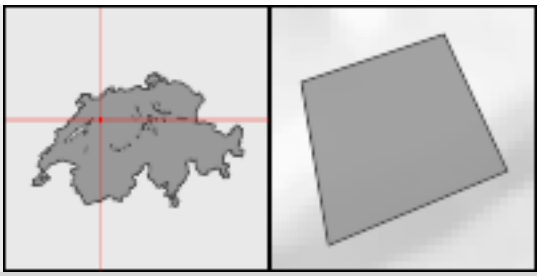

Biezwil

Voter shares of selected parties in % (National Council elections)		
FDP/PLR inclusive LP/PL-BS	2019	22.0
CVP	2019	6.6
SP	2019	10.7
SVP	2019	34.9
EVP/CSP	2019	0.0
GLP	2019	6.1
BDP	2019	4.9
PdA/Sol.	2019	0.0
GPS	2019	13.0
Small right-wing parties	2019	1.7

Biglen

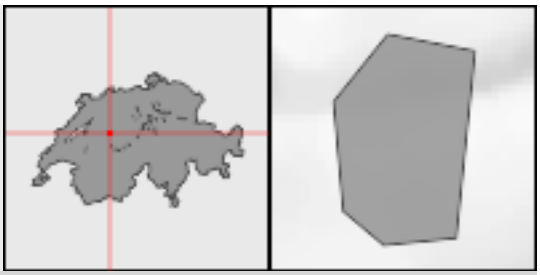

Population		
Residents	2019	1,815
Change in %	2010-2019	5.3
Population density per km²	2019	505.6
Age distribution in %		
0-19 years	2019	18.2
20-64 years	2019	61.8
65 years or over	2019	20.0
Foreign nationals in %	2019	7.9
Components of population change		
Crude marriage rate	2019	1.7
Crude divorce rate	2019	2.8
Crude birth rate	2019	8.8
Crude mortality rate	2019	5.5
Private households	2019	818
Size of households in persons	2019	2.17
Area		
Total surface area in km²	2016	3.6
Settlement and urban area in %	2004/09	21.2
Change in ha	1979/85-2004/09	14
Agricultural area in %	2004/09	73.5
Change in ha	1979/85-2004/09	-15
Wooded area in %	2004/09	5.3
Unproductive area in %	2004/09	0.0
Economy		
Employed total	2018	760
Primary sector	2018	50
Secondary sector	2018	305
Tertiary sector	2018	405
Business establishments total	2018	135
Primary sector	2018	19
Secondary sector	2018	28
Tertiary sector	2018	88
Construction and housing		
Dwelling vacancy rate	2020	3.57
New housing units per 1000 residents	2018	1.1
Social security		
Social assistance rate	2019	4.52

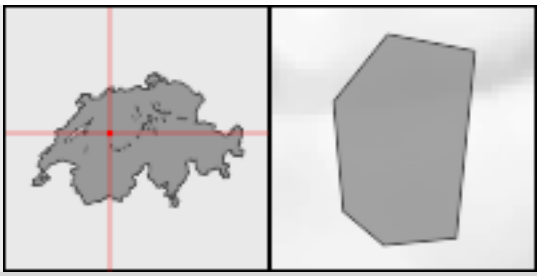

Biglen

Voter shares of selected parties in % (National Council elections)		
FDP/PLR inclusive LP/PL-BS	2019	6.0
CVP	2019	0.6
SP	2019	12.1
SVP	2019	37.0
EVP/CSP	2019	4.5
GLP	2019	8.0
BDP	2019	16.5
PdA/Sol.	2019	0.5
GPS	2019	6.9
Small right-wing parties	2019	4.0

Billens-Hennens

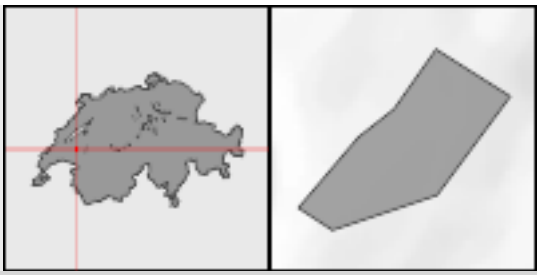

Population		
Residents	2019	786
Change in %	2010-2019	18.7
Population density per km²	2019	160.7
Age distribution in %		
0-19 years	2019	20.4
20-64 years	2019	64.0
65 years or over	2019	15.6
Foreign nationals in %	2019	17.3
Components of population change		
Crude marriage rate	2019	5.1
Crude divorce rate	2019	2.6
Crude birth rate	2019	15.4
Crude mortality rate	2019	7.7
Private households	2019	303
Size of households in persons	2019	2.52
Area		
Total surface area in km²	2016	4.9
Settlement and urban area in %	2004/09	6.5
Change in ha	1979/85-2004/09	13
Agricultural area in %	2004/09	80.2
Change in ha	1979/85-2004/09	-12
Wooded area in %	2004/09	13.3
Unproductive area in %	2004/09	0.0
Economy		
Employed total	2018	335
Primary sector	2018	40
Secondary sector	2018	22
Tertiary sector	2018	273
Business establishments total	2018	43
Primary sector	2018	15
Secondary sector	2018	7
Tertiary sector	2018	21
Construction and housing		
Dwelling vacancy rate	2020	1.66
New housing units per 1000 residents	2018	23.8
Social security		
Social assistance rate	2019	0.78

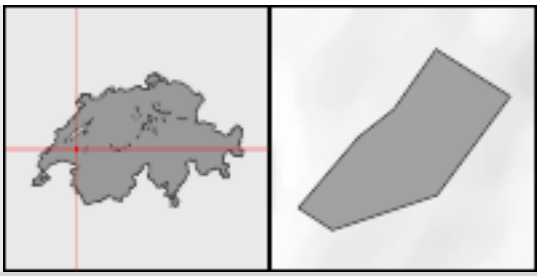

Billens-Hennens

Voter shares of selected parties in % (National Council elections)		
FDP/PLR inclusive LP/PL-BS	2019	18.6
CVP	2019	16.1
SP	2019	16.8
SVP	2019	24.3
EVP/CSP	2019	1.9
GLP	2019	1.8
BDP	2019	1.2
PdA/Sol.	2019	0.0
GPS	2019	13.1
Small right-wing parties	2019	0.2

Binn



Population		
Residents	2019	134
Change in %	2010-2019	-5.6
Population density per km²	2019	2.1
Age distribution in %		
0-19 years	2019	18.7
20-64 years	2019	47.8
65 years or over	2019	33.6
Foreign nationals in %	2019	4.5
Components of population change		
Crude marriage rate	2019	0.0
Crude divorce rate	2019	0.0
Crude birth rate	2019	0.0
Crude mortality rate	2019	14.5
Private households	2019	56
Size of households in persons	2019	2.23
Area		
Total surface area in km²	2016	65.1
Settlement and urban area in %	2004/09	0.4
Change in ha	1979/85-2004/09	4
Agricultural area in %	2004/09	22.4
Change in ha	1979/85-2004/09	-88
Wooded area in %	2004/09	18.8
Unproductive area in %	2004/09	58.4
Economy		
Employed total	2018	72
Primary sector	2018	14
Secondary sector	2018	8
Tertiary sector	2018	50
Business establishments total	2018	29
Primary sector	2018	6
Secondary sector	2018	X
Tertiary sector	2018	19
Construction and housing		
Dwelling vacancy rate	2020	1.28
New housing units per 1000 residents	2018	0.0
Social security		
Social assistance rate	2019	X

Binn



Voter shares of selected parties in % (National Council elections)		
FDP/PLR inclusive LP/PL-BS	2019	0.5
CVP	2019	73.1
SP	2019	3.4
SVP	2019	17.1
EVP/CSP	2019	0.0
GLP	2019	0.0
BDP	2019	0.0
PdA/Sol.	2019	0.0
GPS	2019	5.9
Small right-wing parties	2019	0.0

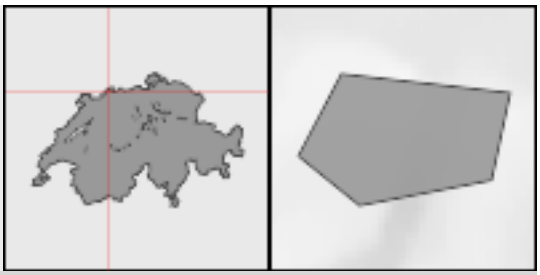

Binningen

Population		
Residents	2019	15,793
Change in %	2010-2019	7.3
Population density per km²	2019	3,541.0
Age distribution in %		
0-19 years	2019	18.9
20-64 years	2019	57.4
65 years or over	2019	23.7
Foreign nationals in %	2019	27.3
Components of population change		
Crude marriage rate	2019	4.3
Crude divorce rate	2019	2.3
Crude birth rate	2019	8.8
Crude mortality rate	2019	9.9
Private households	2019	7,334
Size of households in persons	2019	2.11
Area		
Total surface area in km²	2016	4.5
Settlement and urban area in %	2004/09	71.4
Change in ha	1979/85-2004/09	27
Agricultural area in %	2004/09	21.0
Change in ha	1979/85-2004/09	-21
Wooded area in %	2004/09	7.1
Unproductive area in %	2004/09	0.4
Economy		
Employed total	2018	5,964
Primary sector	2018	13
Secondary sector	2018	466
Tertiary sector	2018	5,485
Business establishments total	2018	950
Primary sector	2018	5
Secondary sector	2018	84
Tertiary sector	2018	861
Construction and housing		
Dwelling vacancy rate	2020	0.73
New housing units per 1000 residents	2018	6.5
Social security		
Social assistance rate	2019	3.75

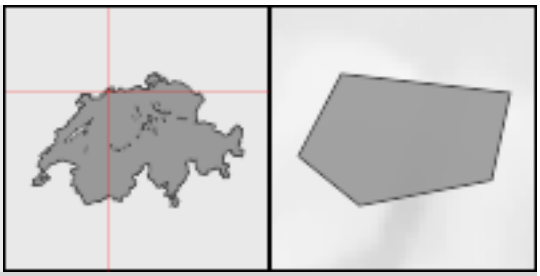

Binningen

Voter shares of selected parties in % (National Council elections)		
FDP/PLR inclusive LP/PL-BS	2019	22.8
CVP	2019	8.7
SP	2019	20.8
SVP	2019	19.3
EVP/CSP	2019	2.2
GLP	2019	6.9
BDP	2019	1.0
PdA/Sol.	2019	0.0
GPS	2019	18.2
Small right-wing parties	2019	0.0

Bioggio

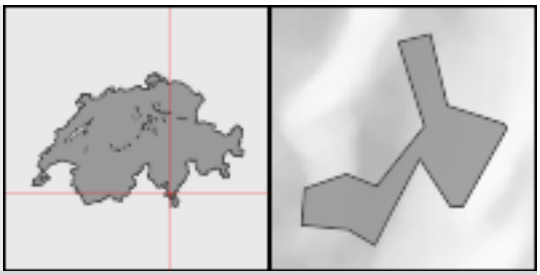

Population		
Residents	2019	2,658
Change in %	2010-2019	11.7
Population density per km²	2019	414.7
Age distribution in %		
0-19 years	2019	17.3
20-64 years	2019	63.5
65 years or over	2019	19.2
Foreign nationals in %	2019	20.3
Components of population change		
Crude marriage rate	2019	4.9
Crude divorce rate	2019	3.0
Crude birth rate	2019	4.9
Crude mortality rate	2019	9.1
Private households	2019	1,199
Size of households in persons	2019	2.20
Area		
Total surface area in km²	2016	6.4
Settlement and urban area in %	2004/09	26.7
Change in ha	1979/85-2004/09	38
Agricultural area in %	2004/09	17.4
Change in ha	1979/85-2004/09	-28
Wooded area in %	2004/09	54.1
Unproductive area in %	2004/09	1.9
Economy		
Employed total	2018	X
Primary sector	2018	X
Secondary sector	2018	1,566
Tertiary sector	2018	3,758
Business establishments total	2018	X
Primary sector	2018	X
Secondary sector	2018	74
Tertiary sector	2018	273
Construction and housing		
Dwelling vacancy rate	2020	2.91
New housing units per 1000 residents	2018	14.4
Social security		
Social assistance rate	2019	1.22

Bioggio

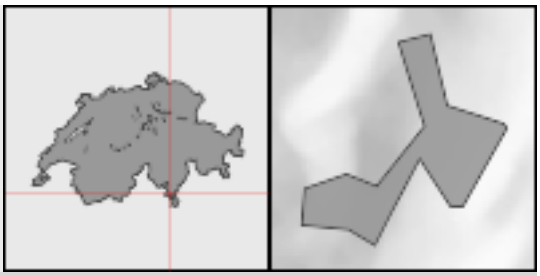

Voter shares of selected parties in % (National Council elections)		
FDP/PLR inclusive LP/PL-BS	2019	20.6
CVP	2019	16.9
SP	2019	9.9
SVP	2019	14.6
EVP/CSP	2019	0.0
GLP	2019	0.9
BDP	2019	0.0
PdA/Sol.	2019	0.6
GPS	2019	10.5
Small right-wing parties	2019	22.5

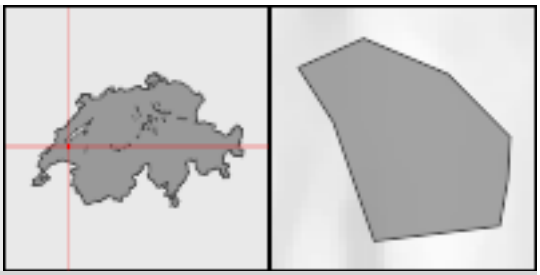

Bioley-Magnoux

Population		
Residents	2019	229
Change in %	2010-2019	37.1
Population density per km²	2019	53.4
Age distribution in %		
0-19 years	2019	19.7
20-64 years	2019	53.7
65 years or over	2019	26.6
Foreign nationals in %	2019	1.3
Components of population change		
Crude marriage rate	2019	0.0
Crude divorce rate	2019	4.4
Crude birth rate	2019	8.8
Crude mortality rate	2019	0.0
Private households	2019	93
Size of households in persons	2019	2.46
Area		
Total surface area in km²	2016	4.3
Settlement and urban area in %	2004/09	6.7
Change in ha	1979/85-2004/09	6
Agricultural area in %	2004/09	66.4
Change in ha	1979/85-2004/09	-5
Wooded area in %	2004/09	26.0
Unproductive area in %	2004/09	0.9
Economy		
Employed total	2018	42
Primary sector	2018	17
Secondary sector	2018	10
Tertiary sector	2018	15
Business establishments total	2018	18
Primary sector	2018	6
Secondary sector	2018	6
Tertiary sector	2018	6
Construction and housing		
Dwelling vacancy rate	2020	0.00
New housing units per 1000 residents	2018	0.0
Social security		
Social assistance rate	2019	X

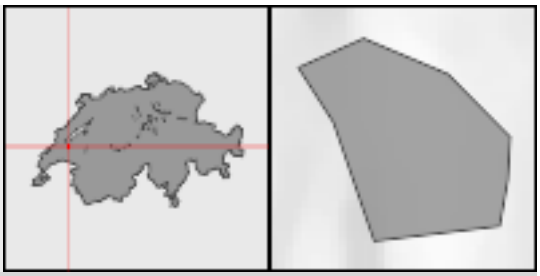

Bioley-Magnoux

Voter shares of selected parties in % (National Council elections)		
FDP/PLR inclusive LP/PL-BS	2019	15.7
CVP	2019	1.6
SP	2019	8.8
SVP	2019	49.2
EVP/CSP	2019	0.3
GLP	2019	6.9
BDP	2019	0.2
PdA/Sol.	2019	0.1
GPS	2019	14.8
Small right-wing parties	2019	0.0

Bioley-Orjulaz

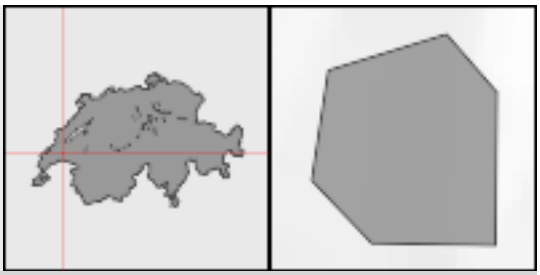

Population		
Residents	2019	520
Change in %	2010-2019	15.0
Population density per km²	2019	166.7
Age distribution in %		
0-19 years	2019	20.4
20-64 years	2019	69.0
65 years or over	2019	10.6
Foreign nationals in %	2019	21.2
Components of population change		
Crude marriage rate	2019	3.9
Crude divorce rate	2019	3.9
Crude birth rate	2019	11.6
Crude mortality rate	2019	1.9
Private households	2019	203
Size of households in persons	2019	2.47
Area		
Total surface area in km²	2016	3.1
Settlement and urban area in %	2004/09	10.7
Change in ha	1979/85-2004/09	0
Agricultural area in %	2004/09	70.6
Change in ha	1979/85-2004/09	-1
Wooded area in %	2004/09	17.8
Unproductive area in %	2004/09	1.0
Economy		
Employed total	2018	836
Primary sector	2018	10
Secondary sector	2018	417
Tertiary sector	2018	409
Business establishments total	2018	40
Primary sector	2018	X
Secondary sector	2018	10
Tertiary sector	2018	26
Construction and housing		
Dwelling vacancy rate	2020	0.00
New housing units per 1000 residents	2018	20.4
Social security		
Social assistance rate	2019	1.56

Bioley-Orjulaz

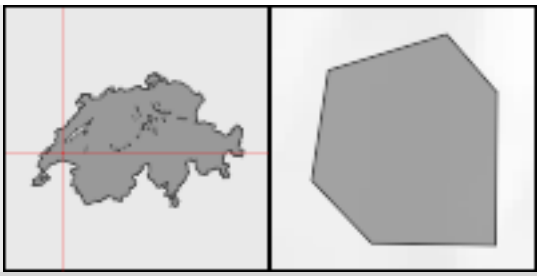

Voter shares of selected parties in % (National Council elections)		
FDP/PLR inclusive LP/PL-BS	2019	35.1
CVP	2019	6.8
SP	2019	7.5
SVP	2019	29.5
EVP/CSP	2019	0.8
GLP	2019	4.8
BDP	2019	0.4
PdA/Sol.	2019	3.0
GPS	2019	10.6
Small right-wing parties	2019	0.3

Birmensdorf (ZH)

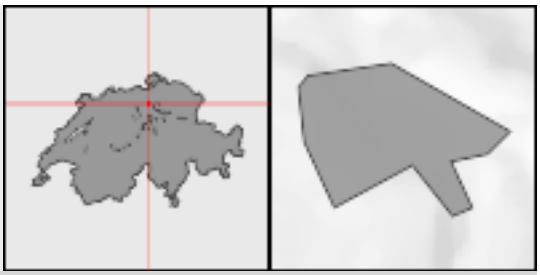

Population		
Residents	2019	6,724
Change in %	2010-2019	14.3
Population density per km²	2019	588.8
Age distribution in %		
0-19 years	2019	20.9
20-64 years	2019	60.0
65 years or over	2019	19.2
Foreign nationals in %	2019	24.9
Components of population change		
Crude marriage rate	2019	5.7
Crude divorce rate	2019	2.1
Crude birth rate	2019	11.8
Crude mortality rate	2019	7.4
Private households	2019	2,977
Size of households in persons	2019	2.23
Area		
Total surface area in km²	2016	11.4
Settlement and urban area in %	2004/09	24.6
Change in ha	1979/85-2004/09	95
Agricultural area in %	2004/09	36.9
Change in ha	1979/85-2004/09	-92
Wooded area in %	2004/09	37.3
Unproductive area in %	2004/09	1.2
Economy		
Employed total	2018	2,598
Primary sector	2018	49
Secondary sector	2018	462
Tertiary sector	2018	2,087
Business establishments total	2018	417
Primary sector	2018	16
Secondary sector	2018	75
Tertiary sector	2018	326
Construction and housing		
Dwelling vacancy rate	2020	1.13
New housing units per 1000 residents	2018	5.8
Social security		
Social assistance rate	2019	2.02

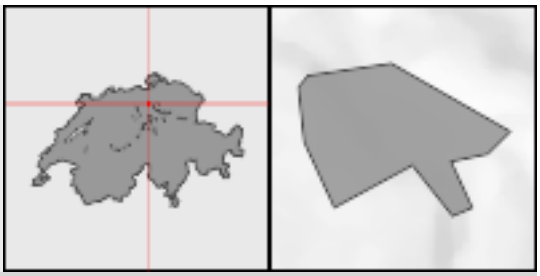

Birmensdorf (ZH)

Voter shares of selected parties in % (National Council elections)		
FDP/PLR inclusive LP/PL-BS	2019	14.4
CVP	2019	6.7
SP	2019	13.9
SVP	2019	32.7
EVP/CSP	2019	1.9
GLP	2019	14.4
BDP	2019	1.6
PdA/Sol.	2019	0.2
GPS	2019	11.8
Small right-wing parties	2019	1.5

Birmenstorf (AG)



Population		
Residents	2019	2,988
Change in %	2010-2019	15.9
Population density per km²	2019	383.1
Age distribution in %		
0-19 years	2019	21.8
20-64 years	2019	62.2
65 years or over	2019	15.9
Foreign nationals in %	2019	19.9
Components of population change		
Crude marriage rate	2019	3.0
Crude divorce rate	2019	1.3
Crude birth rate	2019	12.0
Crude mortality rate	2019	7.7
Private households	2019	1,224
Size of households in persons	2019	2.42
Area		
Total surface area in km²	2016	7.8
Settlement and urban area in %	2004/09	15.3
Change in ha	1979/85-2004/09	3
Agricultural area in %	2004/09	44.2
Change in ha	1979/85-2004/09	-9
Wooded area in %	2004/09	36.3
Unproductive area in %	2004/09	4.1
Economy		
Employed total	2018	1,070
Primary sector	2018	102
Secondary sector	2018	302
Tertiary sector	2018	666
Business establishments total	2018	175
Primary sector	2018	17
Secondary sector	2018	30
Tertiary sector	2018	128
Construction and housing		
Dwelling vacancy rate	2020	1.48
New housing units per 1000 residents	2018	5.0
Social security		
Social assistance rate	2019	1.20

Birmenstorf (AG)



Voter shares of selected parties in % (National Council elections)		
FDP/PLR inclusive LP/PL-BS	2019	12.3
CVP	2019	23.7
SP	2019	9.8
SVP	2019	28.8
EVP/CSP	2019	2.7
GLP	2019	7.0
BDP	2019	3.9
PdA/Sol.	2019	0.0
GPS	2019	8.5
Small right-wing parties	2019	0.5

Birr

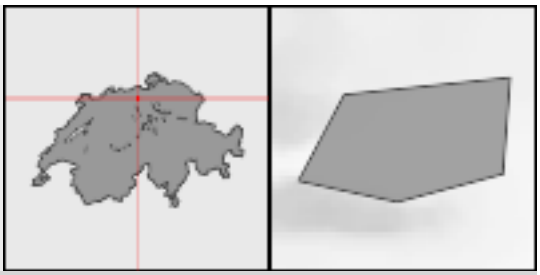

Population		
Residents	2019	4,582
Change in %	2010-2019	9.9
Population density per km²	2019	907.3
Age distribution in %		
0-19 years	2019	24.0
20-64 years	2019	60.7
65 years or over	2019	15.3
Foreign nationals in %	2019	44.3
Components of population change		
Crude marriage rate	2019	3.4
Crude divorce rate	2019	1.6
Crude birth rate	2019	9.2
Crude mortality rate	2019	3.6
Private households	2019	1,770
Size of households in persons	2019	2.57
Area		
Total surface area in km²	2016	5.1
Settlement and urban area in %	2004/09	29.9
Change in ha	1979/85-2004/09	53
Agricultural area in %	2004/09	35.2
Change in ha	1979/85-2004/09	-55
Wooded area in %	2004/09	34.9
Unproductive area in %	2004/09	0.0
Economy		
Employed total	2018	2,147
Primary sector	2018	37
Secondary sector	2018	1,197
Tertiary sector	2018	913
Business establishments total	2018	171
Primary sector	2018	8
Secondary sector	2018	36
Tertiary sector	2018	127
Construction and housing		
Dwelling vacancy rate	2020	6.52
New housing units per 1000 residents	2018	6.7
Social security		
Social assistance rate	2019	3.17

Birr

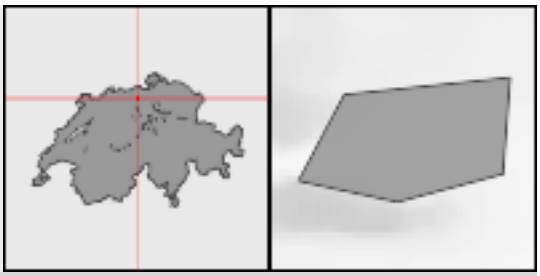

Voter shares of selected parties in % (National Council elections)		
FDP/PLR inclusive LP/PL-BS	2019	15.2
CVP	2019	5.7
SP	2019	16.8
SVP	2019	37.7
EVP/CSP	2019	6.0
GLP	2019	5.7
BDP	2019	2.9
PdA/Sol.	2019	0.0
GPS	2019	5.4
Small right-wing parties	2019	1.1

Birrhard

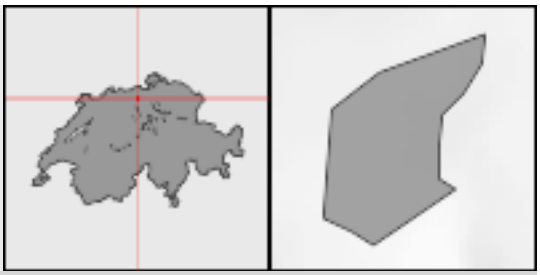

Population		
Residents	2019	757
Change in %	2010-2019	18.7
Population density per km²	2019	252.3
Age distribution in %		
0-19 years	2019	19.4
20-64 years	2019	64.2
65 years or over	2019	16.4
Foreign nationals in %	2019	15.5
Components of population change		
Crude marriage rate	2019	10.8
Crude divorce rate	2019	1.3
Crude birth rate	2019	9.4
Crude mortality rate	2019	1.3
Private households	2019	326
Size of households in persons	2019	2.31
Area		
Total surface area in km²	2016	3.0
Settlement and urban area in %	2004/09	12.3
Change in ha	1979/85-2004/09	6
Agricultural area in %	2004/09	52.7
Change in ha	1979/85-2004/09	-7
Wooded area in %	2004/09	33.3
Unproductive area in %	2004/09	1.7
Economy		
Employed total	2018	300
Primary sector	2018	37
Secondary sector	2018	136
Tertiary sector	2018	127
Business establishments total	2018	57
Primary sector	2018	10
Secondary sector	2018	12
Tertiary sector	2018	35
Construction and housing		
Dwelling vacancy rate	2020	1.97
New housing units per 1000 residents	2018	0.0
Social security		
Social assistance rate	2019	X

Birrhard

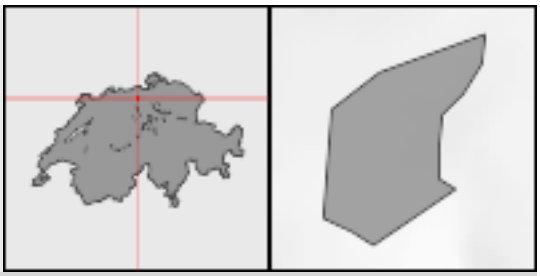

Voter shares of selected parties in % (National Council elections)		
FDP/PLR inclusive LP/PL-BS	2019	14.8
CVP	2019	4.7
SP	2019	8.5
SVP	2019	47.0
EVP/CSP	2019	3.2
GLP	2019	8.9
BDP	2019	4.0
PdA/Sol.	2019	0.0
GPS	2019	7.0
Small right-wing parties	2019	0.5

Birrwil

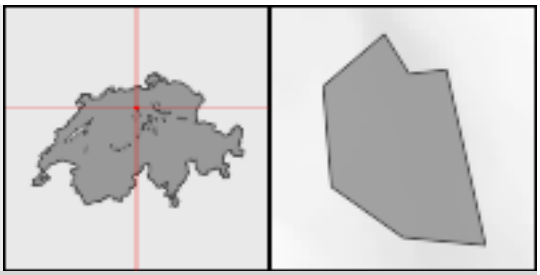

Population		
Residents	2019	1,149
Change in %	2010-2019	20.9
Population density per km²	2019	337.0
Age distribution in %		
0-19 years	2019	12.9
20-64 years	2019	60.5
65 years or over	2019	26.6
Foreign nationals in %	2019	15.2
Components of population change		
Crude marriage rate	2019	6.9
Crude divorce rate	2019	1.7
Crude birth rate	2019	8.6
Crude mortality rate	2019	8.6
Private households	2019	561
Size of households in persons	2019	2.03
Area		
Total surface area in km²	2016	3.4
Settlement and urban area in %	2004/09	13.3
Change in ha	1979/85-2004/09	7
Agricultural area in %	2004/09	58.3
Change in ha	1979/85-2004/09	-4
Wooded area in %	2004/09	28.4
Unproductive area in %	2004/09	0.0
Economy		
Employed total	2018	252
Primary sector	2018	24
Secondary sector	2018	23
Tertiary sector	2018	205
Business establishments total	2018	87
Primary sector	2018	11
Secondary sector	2018	13
Tertiary sector	2018	63
Construction and housing		
Dwelling vacancy rate	2020	4.01
New housing units per 1000 residents	2018	5.1
Social security		
Social assistance rate	2019	1.54

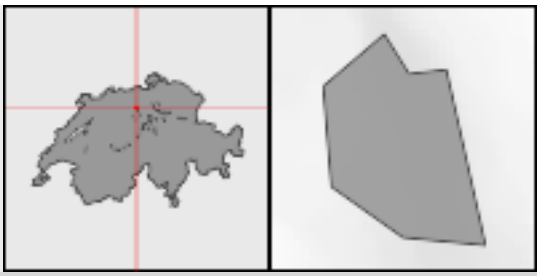

Birrwil

Voter shares of selected parties in % (National Council elections)		
FDP/PLR inclusive LP/PL-BS	2019	16.6
CVP	2019	7.0
SP	2019	12.5
SVP	2019	35.5
EVP/CSP	2019	3.6
GLP	2019	5.3
BDP	2019	3.0
PdA/Sol.	2019	0.0
GPS	2019	9.3
Small right-wing parties	2019	2.3

Birsfelden

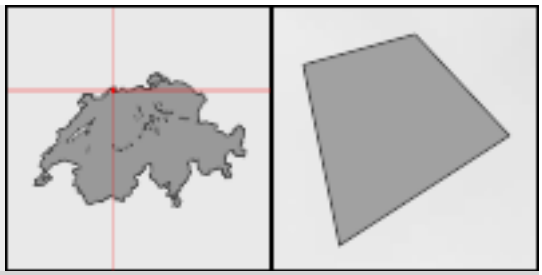

Population		
Residents	2019	10,432
Change in %	2010-2019	0.8
Population density per km²	2019	4,139.7
Age distribution in %		
0-19 years	2019	16.2
20-64 years	2019	59.4
65 years or over	2019	24.4
Foreign nationals in %	2019	30.7
Components of population change		
Crude marriage rate	2019	4.9
Crude divorce rate	2019	1.8
Crude birth rate	2019	10.1
Crude mortality rate	2019	10.3
Private households	2019	5,188
Size of households in persons	2019	1.96
Area		
Total surface area in km²	2016	2.5
Settlement and urban area in %	2004/09	79.5
Change in ha	1979/85-2004/09	2
Agricultural area in %	2004/09	0.0
Change in ha	1979/85-2004/09	-3
Wooded area in %	2004/09	1.6
Unproductive area in %	2004/09	19.0
Economy		
Employed total	2018	4,263
Primary sector	2018	9
Secondary sector	2018	1,552
Tertiary sector	2018	2,702
Business establishments total	2018	X
Primary sector	2018	X
Secondary sector	2018	89
Tertiary sector	2018	453
Construction and housing		
Dwelling vacancy rate	2020	1.21
New housing units per 1000 residents	2018	0.0
Social security		
Social assistance rate	2019	3.31

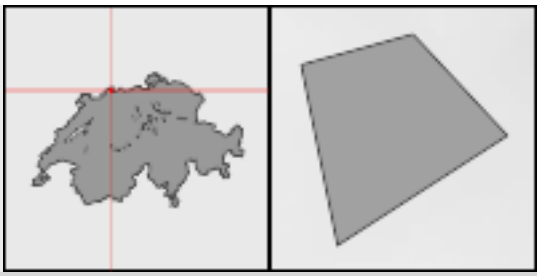

Birsfelden

Voter shares of selected parties in % (National Council elections)		
FDP/PLR inclusive LP/PL-BS	2019	10.4
CVP	2019	8.5
SP	2019	33.3
SVP	2019	21.9
EVP/CSP	2019	5.4
GLP	2019	3.0
BDP	2019	1.1
PdA/Sol.	2019	0.0
GPS	2019	16.0
Small right-wing parties	2019	0.0

Birwinken

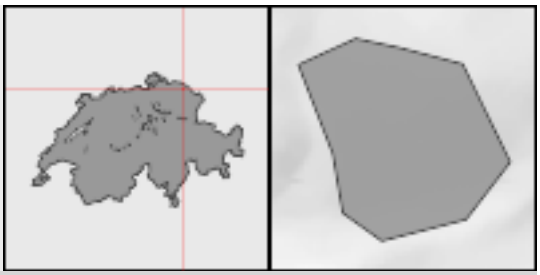

Population		
Residents	2019	1,340
Change in %	2010-2019	2.6
Population density per km²	2019	109.0
Age distribution in %		
0-19 years	2019	21.9
20-64 years	2019	61.5
65 years or over	2019	16.6
Foreign nationals in %	2019	12.6
Components of population change		
Crude marriage rate	2019	1.5
Crude divorce rate	2019	1.5
Crude birth rate	2019	8.3
Crude mortality rate	2019	8.3
Private households	2019	538
Size of households in persons	2019	2.46
Area		
Total surface area in km²	2016	12.3
Settlement and urban area in %	2004/09	8.0
Change in ha	1979/85-2004/09	16
Agricultural area in %	2004/09	76.2
Change in ha	1979/85-2004/09	-13
Wooded area in %	2004/09	15.5
Unproductive area in %	2004/09	0.3
Economy		
Employed total	2018	333
Primary sector	2018	145
Secondary sector	2018	74
Tertiary sector	2018	114
Business establishments total	2018	114
Primary sector	2018	45
Secondary sector	2018	22
Tertiary sector	2018	47
Construction and housing		
Dwelling vacancy rate	2020	1.51
New housing units per 1000 residents	2018	3.0
Social security		
Social assistance rate	2019	0.68

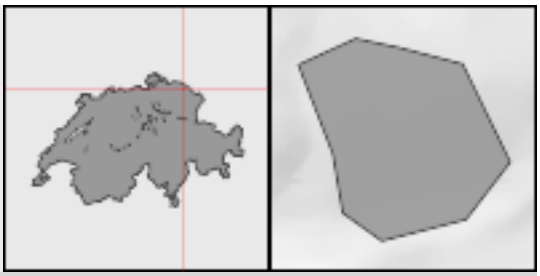

Birwinken

Voter shares of selected parties in % (National Council elections)		
FDP/PLR inclusive LP/PL-BS	2019	3.4
CVP	2019	9.8
SP	2019	7.9
SVP	2019	50.8
EVP/CSP	2019	3.6
GLP	2019	6.9
BDP	2019	3.9
PdA/Sol.	2019	0.0
GPS	2019	9.1
Small right-wing parties	2019	4.5

Bischofszell



Population		
Residents	2019	5,982
Change in %	2010-2019	8.5
Population density per km²	2019	516.6
Age distribution in %		
0-19 years	2019	20.5
20-64 years	2019	61.0
65 years or over	2019	18.5
Foreign nationals in %	2019	26.5
Components of population change		
Crude marriage rate	2019	5.3
Crude divorce rate	2019	2.7
Crude birth rate	2019	9.2
Crude mortality rate	2019	9.8
Private households	2019	2,677
Size of households in persons	2019	2.21
Area		
Total surface area in km²	2016	11.6
Settlement and urban area in %	2004/09	18.6
Change in ha	1979/85-2004/09	30
Agricultural area in %	2004/09	53.1
Change in ha	1979/85-2004/09	-33
Wooded area in %	2004/09	24.6
Unproductive area in %	2004/09	3.7
Economy		
Employed total	2018	3,361
Primary sector	2018	82
Secondary sector	2018	1,688
Tertiary sector	2018	1,591
Business establishments total	2018	391
Primary sector	2018	32
Secondary sector	2018	79
Tertiary sector	2018	280
Construction and housing		
Dwelling vacancy rate	2020	3.95
New housing units per 1000 residents	2018	6.0
Social security		
Social assistance rate	2019	1.55



Bischofszell

Voter shares of selected parties in % (National Council elections)		
FDP/PLR inclusive LP/PL-BS	2019	7.3
CVP	2019	16.9
SP	2019	11.5
SVP	2019	32.9
EVP/CSP	2019	3.4
GLP	2019	10.8
BDP	2019	1.6
PdA/Sol.	2019	0.0
GPS	2019	8.0
Small right-wing parties	2019	7.7

Bissone

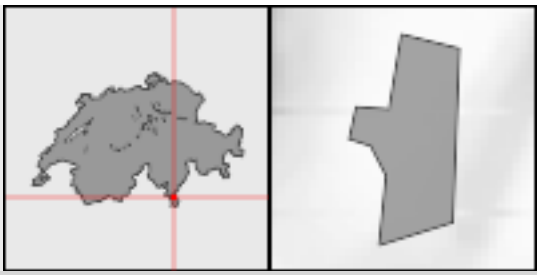

Population		
Residents	2019	913
Change in %	2010-2019	8.0
Population density per km²	2019	490.9
Age distribution in %		
0-19 years	2019	14.7
20-64 years	2019	63.4
65 years or over	2019	21.9
Foreign nationals in %	2019	41.2
Components of population change		
Crude marriage rate	2019	6.5
Crude divorce rate	2019	0.0
Crude birth rate	2019	8.7
Crude mortality rate	2019	6.5
Private households	2019	447
Size of households in persons	2019	2.02
Area		
Total surface area in km²	2016	1.9
Settlement and urban area in %	2004/09	20.4
Change in ha	1979/85-2004/09	1
Agricultural area in %	2004/09	0.0
Change in ha	1979/85-2004/09	0
Wooded area in %	2004/09	78.5
Unproductive area in %	2004/09	1.1
Economy		
Employed total	2018	209
Primary sector	2018	X
Secondary sector	2018	28
Tertiary sector	2018	181
Business establishments total	2018	76
Primary sector	2018	X
Secondary sector	2018	7
Tertiary sector	2018	69
Construction and housing		
Dwelling vacancy rate	2020	5.69
New housing units per 1000 residents	2018	0.0
Social security		
Social assistance rate	2019	1.73

Bissone

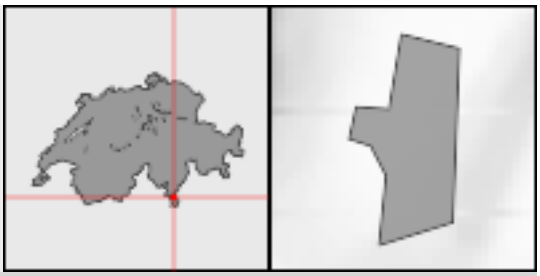

Voter shares of selected parties in % (National Council elections)		
FDP/PLR inclusive LP/PL-BS	2019	18.3
CVP	2019	16.5
SP	2019	14.5
SVP	2019	14.6
EVP/CSP	2019	0.0
GLP	2019	0.4
BDP	2019	0.0
PdA/Sol.	2019	1.2
GPS	2019	7.5
Small right-wing parties	2019	22.6

Bister

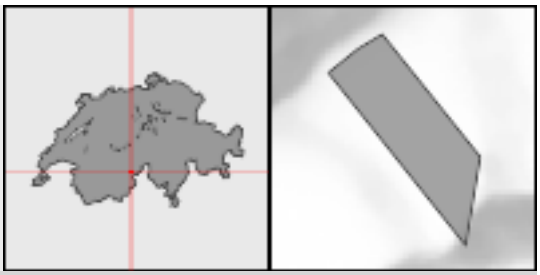

Population		
Residents	2019	33
Change in %	2010-2019	0.0
Population density per km²	2019	5.7
Age distribution in %		
0-19 years	2019	9.1
20-64 years	2019	60.6
65 years or over	2019	30.3
Foreign nationals in %	2019	6.1
Components of population change		
Crude marriage rate	2019	0.0
Crude divorce rate	2019	0.0
Crude birth rate	2019	0.0
Crude mortality rate	2019	0.0
Private households	2019	16
Size of households in persons	2019	2.00
Area		
Total surface area in km²	2016	5.8
Settlement and urban area in %	2004/09	1.2
Change in ha	1979/85-2004/09	1
Agricultural area in %	2004/09	15.9
Change in ha	1979/85-2004/09	-13
Wooded area in %	2004/09	42.6
Unproductive area in %	2004/09	40.3
Economy		
Employed total	2018	13
Primary sector	2018	6
Secondary sector	2018	X
Tertiary sector	2018	7
Business establishments total	2018	X
Primary sector	2018	X
Secondary sector	2018	X
Tertiary sector	2018	X
Construction and housing		
Dwelling vacancy rate	2020	0.00
New housing units per 1000 residents	2018	0.0
Social security		
Social assistance rate	2019	X

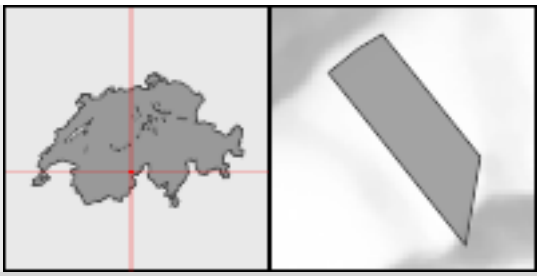

Bister

Voter shares of selected parties in % (National Council elections)		
FDP/PLR inclusive LP/PL-BS	2019	0.0
CVP	2019	44.7
SP	2019	14.5
SVP	2019	27.0
EVP/CSP	2019	0.0
GLP	2019	3.3
BDP	2019	0.0
PdA/Sol.	2019	0.0
GPS	2019	10.5
Small right-wing parties	2019	0.0

Bitsch

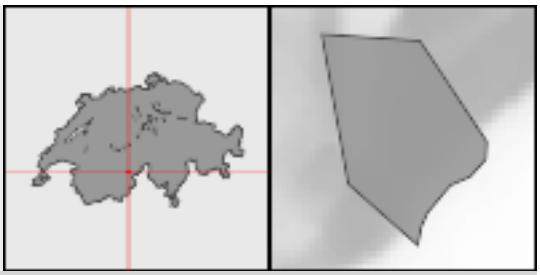

Population		
Residents	2019	1,002
Change in %	2010-2019	17.6
Population density per km²	2019	173.1
Age distribution in %		
0-19 years	2019	18.8
20-64 years	2019	69.0
65 years or over	2019	12.3
Foreign nationals in %	2019	9.6
Components of population change		
Crude marriage rate	2019	7.1
Crude divorce rate	2019	0.0
Crude birth rate	2019	9.1
Crude mortality rate	2019	6.1
Private households	2019	412
Size of households in persons	2019	2.42
Area		
Total surface area in km²	2016	5.8
Settlement and urban area in %	2004/09	8.2
Change in ha	1979/85-2004/09	17
Agricultural area in %	2004/09	13.7
Change in ha	1979/85-2004/09	-18
Wooded area in %	2004/09	60.6
Unproductive area in %	2004/09	17.6
Economy		
Employed total	2018	307
Primary sector	2018	22
Secondary sector	2018	55
Tertiary sector	2018	230
Business establishments total	2018	64
Primary sector	2018	10
Secondary sector	2018	9
Tertiary sector	2018	45
Construction and housing		
Dwelling vacancy rate	2020	1.07
New housing units per 1000 residents	2018	3.1
Social security		
Social assistance rate	2019	0.72

Bitsch

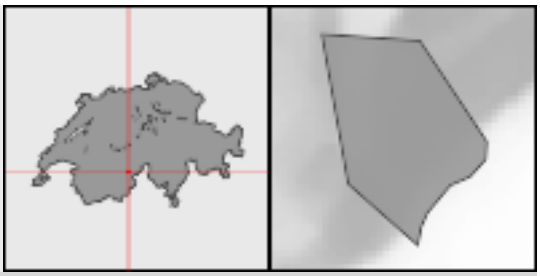

Voter shares of selected parties in % (National Council elections)		
FDP/PLR inclusive LP/PL-BS	2019	1.7
CVP	2019	43.6
SP	2019	6.1
SVP	2019	39.6
EVP/CSP	2019	0.0
GLP	2019	0.2
BDP	2019	0.0
PdA/Sol.	2019	0.0
GPS	2019	8.8
Small right-wing parties	2019	0.0

Blatten

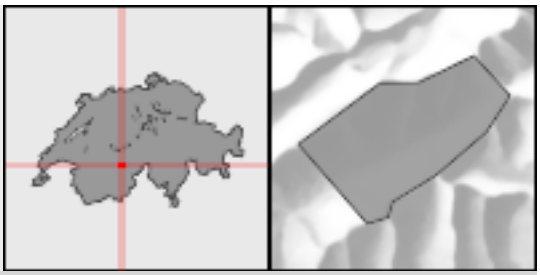

Population		
Residents	2019	292
Change in %	2010-2019	-4.9
Population density per km²	2019	3.2
Age distribution in %		
0-19 years	2019	17.5
20-64 years	2019	52.7
65 years or over	2019	29.8
Foreign nationals in %	2019	4.1
Components of population change		
Crude marriage rate	2019	3.4
Crude divorce rate	2019	0.0
Crude birth rate	2019	10.3
Crude mortality rate	2019	10.3
Private households	2019	129
Size of households in persons	2019	2.26
Area		
Total surface area in km²	2016	90.5
Settlement and urban area in %	2004/09	0.4
Change in ha	1979/85-2004/09	6
Agricultural area in %	2004/09	8.1
Change in ha	1979/85-2004/09	-108
Wooded area in %	2004/09	8.9
Unproductive area in %	2004/09	82.6
Economy		
Employed total	2018	84
Primary sector	2018	24
Secondary sector	2018	X
Tertiary sector	2018	56
Business establishments total	2018	X
Primary sector	2018	8
Secondary sector	2018	X
Tertiary sector	2018	15
Construction and housing		
Dwelling vacancy rate	2020	2.73
New housing units per 1000 residents	2018	0.0
Social security		
Social assistance rate	2019	X

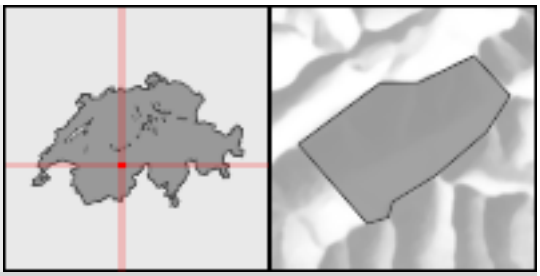

Blatten

Voter shares of selected parties in % (National Council elections)		
FDP/PLR inclusive LP/PL-BS	2019	0.5
CVP	2019	73.6
SP	2019	1.7
SVP	2019	20.0
EVP/CSP	2019	0.3
GLP	2019	0.1
BDP	2019	0.0
PdA/Sol.	2019	0.0
GPS	2019	3.8
Small right-wing parties	2019	0.0

Blauen

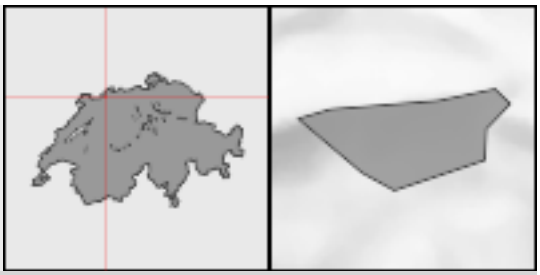

Population		
Residents	2019	699
Change in %	2010-2019	2.0
Population density per km²	2019	98.2
Age distribution in %		
0-19 years	2019	17.2
20-64 years	2019	58.1
65 years or over	2019	24.7
Foreign nationals in %	2019	9.9
Components of population change		
Crude marriage rate	2019	8.6
Crude divorce rate	2019	1.4
Crude birth rate	2019	10.1
Crude mortality rate	2019	1.4
Private households	2019	306
Size of households in persons	2019	2.27
Area		
Total surface area in km²	2016	7.1
Settlement and urban area in %	2004/09	5.4
Change in ha	1979/85-2004/09	7
Agricultural area in %	2004/09	34.1
Change in ha	1979/85-2004/09	-8
Wooded area in %	2004/09	60.2
Unproductive area in %	2004/09	0.3
Economy		
Employed total	2018	100
Primary sector	2018	16
Secondary sector	2018	29
Tertiary sector	2018	55
Business establishments total	2018	42
Primary sector	2018	7
Secondary sector	2018	6
Tertiary sector	2018	29
Construction and housing		
Dwelling vacancy rate	2020	0.28
New housing units per 1000 residents	2018	1.4
Social security		
Social assistance rate	2019	X

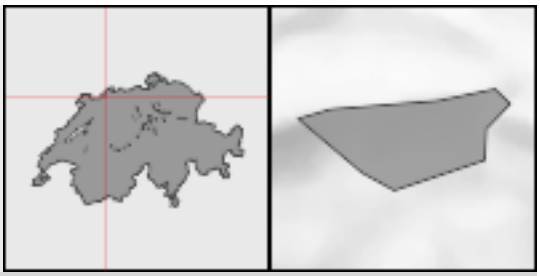

Blauen

Voter shares of selected parties in % (National Council elections)		
FDP/PLR inclusive LP/PL-BS	2019	8.5
CVP	2019	19.7
SP	2019	16.7
SVP	2019	31.7
EVP/CSP	2019	0.9
GLP	2019	3.7
BDP	2019	1.3
PdA/Sol.	2019	0.0
GPS	2019	16.5
Small right-wing parties	2019	0.0

Bleienbach

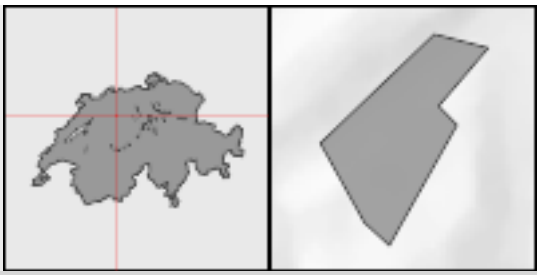

Population		
Residents	2019	713
Change in %	2010-2019	8.9
Population density per km²	2019	125.3
Age distribution in %		
0-19 years	2019	17.1
20-64 years	2019	59.0
65 years or over	2019	23.8
Foreign nationals in %	2019	6.6
Components of population change		
Crude marriage rate	2019	1.4
Crude divorce rate	2019	0.0
Crude birth rate	2019	7.1
Crude mortality rate	2019	12.8
Private households	2019	321
Size of households in persons	2019	2.18
Area		
Total surface area in km²	2016	5.7
Settlement and urban area in %	2004/09	8.3
Change in ha	1979/85-2004/09	10
Agricultural area in %	2004/09	57.0
Change in ha	1979/85-2004/09	-8
Wooded area in %	2004/09	33.2
Unproductive area in %	2004/09	1.6
Economy		
Employed total	2018	598
Primary sector	2018	51
Secondary sector	2018	340
Tertiary sector	2018	207
Business establishments total	2018	67
Primary sector	2018	17
Secondary sector	2018	20
Tertiary sector	2018	30
Construction and housing		
Dwelling vacancy rate	2020	2.12
New housing units per 1000 residents	2018	7.2
Social security		
Social assistance rate	2019	X

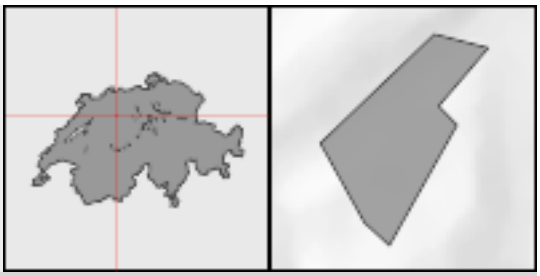

Bleienbach

Voter shares of selected parties in % (National Council elections)		
FDP/PLR inclusive LP/PL-BS	2019	5.1
CVP	2019	0.4
SP	2019	16.6
SVP	2019	53.2
EVP/CSP	2019	2.1
GLP	2019	5.4
BDP	2019	7.7
PdA/Sol.	2019	0.4
GPS	2019	5.6
Small right-wing parties	2019	0.6

Blenio

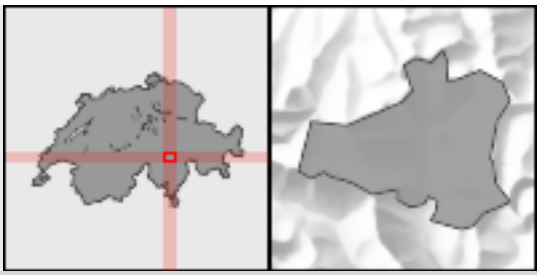

Population		
Residents	2019	1,770
Change in %	2010-2019	4.3
Population density per km²	2019	8.8
Age distribution in %		
0-19 years	2019	16.1
20-64 years	2019	55.9
65 years or over	2019	28.0
Foreign nationals in %	2019	7.2
Components of population change		
Crude marriage rate	2019	3.4
Crude divorce rate	2019	1.7
Crude birth rate	2019	7.8
Crude mortality rate	2019	15.7
Private households	2019	837
Size of households in persons	2019	2.07
Area		
Total surface area in km²	2016	202.0
Settlement and urban area in %	2004/09	1.3
Change in ha	1979/85-2004/09	45
Agricultural area in %	2004/09	24.8
Change in ha	1979/85-2004/09	-398
Wooded area in %	2004/09	29.4
Unproductive area in %	2004/09	44.5
Economy		
Employed total	2018	584
Primary sector	2018	120
Secondary sector	2018	147
Tertiary sector	2018	317
Business establishments total	2018	173
Primary sector	2018	37
Secondary sector	2018	32
Tertiary sector	2018	104
Construction and housing		
Dwelling vacancy rate	2020	0.41
New housing units per 1000 residents	2018	1.6
Social security		
Social assistance rate	2019	1.50

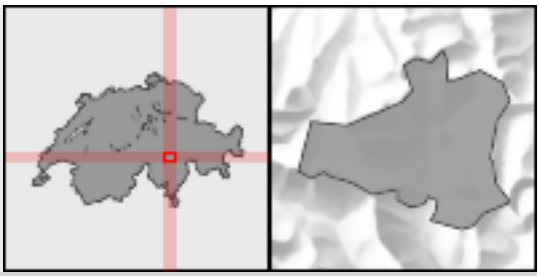

Blenio

Voter shares of selected parties in % (National Council elections)		
FDP/PLR inclusive LP/PL-BS	2019	19.3
CVP	2019	18.1
SP	2019	15.7
SVP	2019	17.5
EVP/CSP	2019	0.0
GLP	2019	0.4
BDP	2019	0.0
PdA/Sol.	2019	0.2
GPS	2019	7.2
Small right-wing parties	2019	18.0

Blonay



Population		
Residents	2019	6,150
Change in %	2010-2019	5.9
Population density per km²	2019	382.7
Age distribution in %		
0-19 years	2019	23.6
20-64 years	2019	55.8
65 years or over	2019	20.6
Foreign nationals in %	2019	22.5
Components of population change		
Crude marriage rate	2019	2.9
Crude divorce rate	2019	1.6
Crude birth rate	2019	7.0
Crude mortality rate	2019	10.7
Private households	2019	2,514
Size of households in persons	2019	2.41
Area		
Total surface area in km²	2016	16.1
Settlement and urban area in %	2004/09	18.0
Change in ha	1979/85-2004/09	63
Agricultural area in %	2004/09	33.4
Change in ha	1979/85-2004/09	-76
Wooded area in %	2004/09	46.3
Unproductive area in %	2004/09	2.3
Economy		
Employed total	2018	1,782
Primary sector	2018	46
Secondary sector	2018	97
Tertiary sector	2018	1,639
Business establishments total	2018	343
Primary sector	2018	15
Secondary sector	2018	20
Tertiary sector	2018	308
Construction and housing		
Dwelling vacancy rate	2020	0.81
New housing units per 1000 residents	2018	5.8
Social security		
Social assistance rate	2019	1.36



Blonay

Voter shares of selected parties in % (National Council elections)		
FDP/PLR inclusive LP/PL-BS	2019	30.6
CVP	2019	2.3
SP	2019	17.7
SVP	2019	13.9
EVP/CSP	2019	1.1
GLP	2019	11.7
BDP	2019	0.5
PdA/Sol.	2019	2.5
GPS	2019	17.4
Small right-wing parties	2019	0.3

Blumenstein

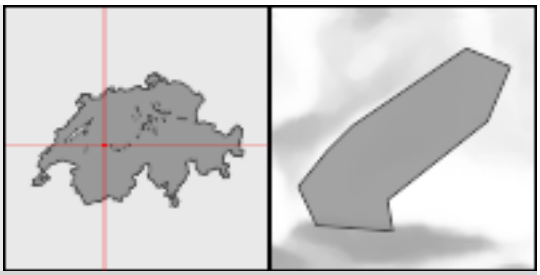

Population		
Residents	2019	1,248
Change in %	2010-2019	6.6
Population density per km²	2019	80.4
Age distribution in %		
0-19 years	2019	19.4
20-64 years	2019	56.3
65 years or over	2019	24.4
Foreign nationals in %	2019	3.5
Components of population change		
Crude marriage rate	2019	4.8
Crude divorce rate	2019	1.6
Crude birth rate	2019	9.6
Crude mortality rate	2019	4.8
Private households	2019	540
Size of households in persons	2019	2.26
Area		
Total surface area in km²	2016	15.5
Settlement and urban area in %	2004/09	3.9
Change in ha	1979/85-2004/09	6
Agricultural area in %	2004/09	48.3
Change in ha	1979/85-2004/09	-20
Wooded area in %	2004/09	39.9
Unproductive area in %	2004/09	7.9
Economy		
Employed total	2018	345
Primary sector	2018	60
Secondary sector	2018	150
Tertiary sector	2018	135
Business establishments total	2018	85
Primary sector	2018	22
Secondary sector	2018	25
Tertiary sector	2018	38
Construction and housing		
Dwelling vacancy rate	2020	0.47
New housing units per 1000 residents	2018	2.4
Social security		
Social assistance rate	2019	2.17

Blumenstein

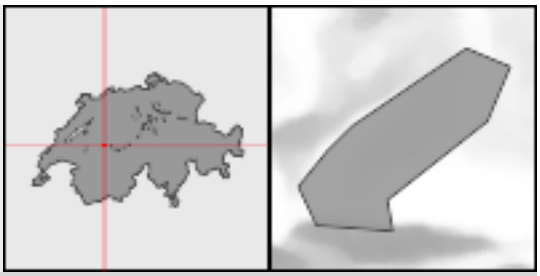

Voter shares of selected parties in % (National Council elections)		
FDP/PLR inclusive LP/PL-BS	2019	3.2
CVP	2019	0.2
SP	2019	10.3
SVP	2019	49.6
EVP/CSP	2019	6.5
GLP	2019	5.9
BDP	2019	9.6
PdA/Sol.	2019	0.0
GPS	2019	6.3
Small right-wing parties	2019	4.7

Bodio

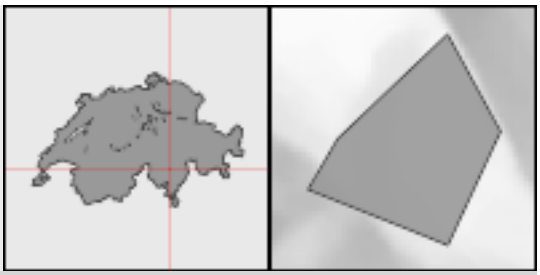

Population		
Residents	2019	968
Change in %	2010-2019	-1.2
Population density per km²	2019	149.4
Age distribution in %		
0-19 years	2019	20.0
20-64 years	2019	57.9
65 years or over	2019	22.1
Foreign nationals in %	2019	48.6
Components of population change		
Crude marriage rate	2019	3.1
Crude divorce rate	2019	2.0
Crude birth rate	2019	8.2
Crude mortality rate	2019	11.2
Private households	2019	451
Size of households in persons	2019	2.13
Area		
Total surface area in km²	2016	6.5
Settlement and urban area in %	2004/09	13.8
Change in ha	1979/85-2004/09	8
Agricultural area in %	2004/09	3.1
Change in ha	1979/85-2004/09	-4
Wooded area in %	2004/09	70.0
Unproductive area in %	2004/09	13.1
Economy		
Employed total	2018	483
Primary sector	2018	5
Secondary sector	2018	331
Tertiary sector	2018	147
Business establishments total	2018	X
Primary sector	2018	X
Secondary sector	2018	19
Tertiary sector	2018	53
Construction and housing		
Dwelling vacancy rate	2020	6.69
New housing units per 1000 residents	2018	7.8
Social security		
Social assistance rate	2019	3.73

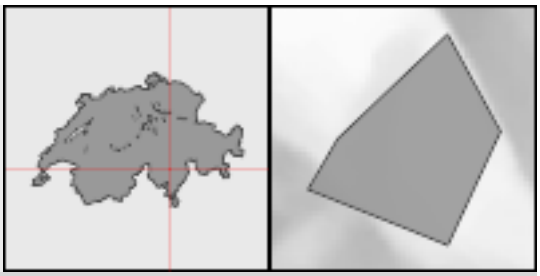

Bodio

Voter shares of selected parties in % (National Council elections)		
FDP/PLR inclusive LP/PL-BS	2019	8.9
CVP	2019	46.1
SP	2019	13.1
SVP	2019	7.8
EVP/CSP	2019	0.0
GLP	2019	0.8
BDP	2019	0.0
PdA/Sol.	2019	0.1
GPS	2019	6.6
Small right-wing parties	2019	14.9

Böbikon

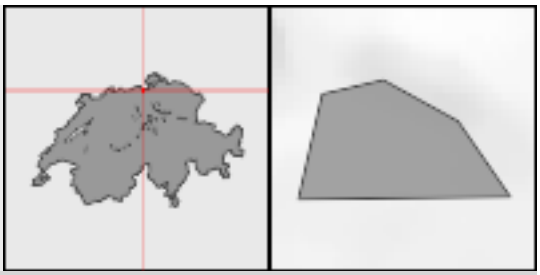

Population		
Residents	2019	171
Change in %	2010-2019	3.0
Population density per km²	2019	65.8
Age distribution in %		
0-19 years	2019	14.0
20-64 years	2019	61.4
65 years or over	2019	24.6
Foreign nationals in %	2019	11.7
Components of population change		
Crude marriage rate	2019	0.0
Crude divorce rate	2019	0.0
Crude birth rate	2019	0.0
Crude mortality rate	2019	23.1
Private households	2019	73
Size of households in persons	2019	2.33
Area		
Total surface area in km²	2016	2.6
Settlement and urban area in %	2004/09	7.2
Change in ha	1979/85-2004/09	0
Agricultural area in %	2004/09	54.4
Change in ha	1979/85-2004/09	-1
Wooded area in %	2004/09	38.4
Unproductive area in %	2004/09	0.0
Economy		
Employed total	2018	78
Primary sector	2018	22
Secondary sector	2018	17
Tertiary sector	2018	39
Business establishments total	2018	27
Primary sector	2018	10
Secondary sector	2018	X
Tertiary sector	2018	13
Construction and housing		
Dwelling vacancy rate	2020	6.02
New housing units per 1000 residents	2018	0.0
Social security		
Social assistance rate	2019	X

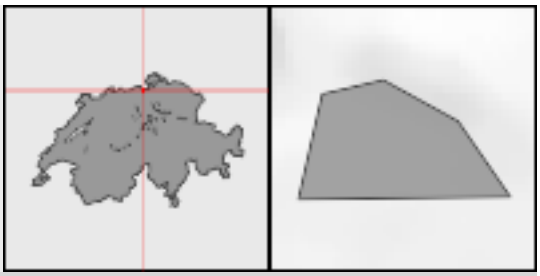

Böbikon

Voter shares of selected parties in % (National Council elections)		
FDP/PLR inclusive LP/PL-BS	2019	7.3
CVP	2019	15.8
SP	2019	3.5
SVP	2019	55.7
EVP/CSP	2019	0.0
GLP	2019	7.6
BDP	2019	1.2
PdA/Sol.	2019	0.0
GPS	2019	8.5
Small right-wing parties	2019	0.4

Böckten

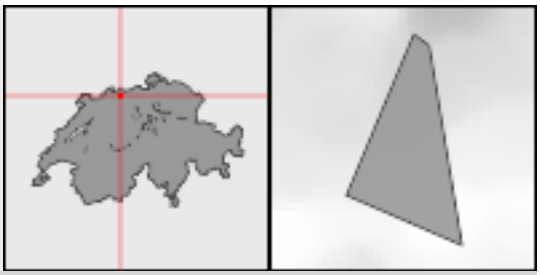

Population		
Residents	2019	825
Change in %	2010-2019	5.4
Population density per km²	2019	361.8
Age distribution in %		
0-19 years	2019	20.7
20-64 years	2019	60.2
65 years or over	2019	19.0
Foreign nationals in %	2019	11.8
Components of population change		
Crude marriage rate	2019	6.1
Crude divorce rate	2019	2.4
Crude birth rate	2019	9.7
Crude mortality rate	2019	8.5
Private households	2019	346
Size of households in persons	2019	2.34
Area		
Total surface area in km²	2016	2.3
Settlement and urban area in %	2004/09	14.1
Change in ha	1979/85-2004/09	7
Agricultural area in %	2004/09	43.6
Change in ha	1979/85-2004/09	-7
Wooded area in %	2004/09	41.0
Unproductive area in %	2004/09	1.3
Economy		
Employed total	2018	572
Primary sector	2018	11
Secondary sector	2018	399
Tertiary sector	2018	162
Business establishments total	2018	64
Primary sector	2018	7
Secondary sector	2018	12
Tertiary sector	2018	45
Construction and housing		
Dwelling vacancy rate	2020	0.27
New housing units per 1000 residents	2018	1.2
Social security		
Social assistance rate	2019	1.71

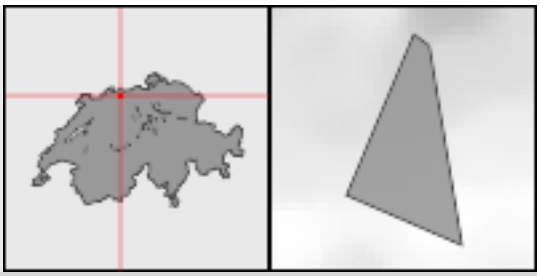

Böckten

Voter shares of selected parties in % (National Council elections)		
FDP/PLR inclusive LP/PL-BS	2019	15.4
CVP	2019	4.9
SP	2019	19.6
SVP	2019	30.6
EVP/CSP	2019	5.1
GLP	2019	3.6
BDP	2019	0.8
PdA/Sol.	2019	0.0
GPS	2019	19.9
Small right-wing parties	2019	0.0

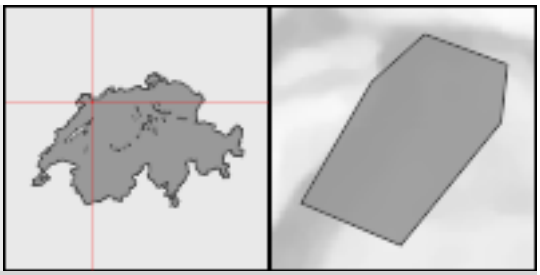

Boécourt

Population		
Residents	2019	925
Change in %	2010-2019	7.3
Population density per km²	2019	74.9
Age distribution in %		
0-19 years	2019	22.3
20-64 years	2019	58.7
65 years or over	2019	19.0
Foreign nationals in %	2019	8.4
Components of population change		
Crude marriage rate	2019	3.3
Crude divorce rate	2019	1.1
Crude birth rate	2019	9.8
Crude mortality rate	2019	6.5
Private households	2019	373
Size of households in persons	2019	2.46
Area		
Total surface area in km²	2016	12.4
Settlement and urban area in %	2004/09	8.6
Change in ha	1979/85-2004/09	39
Agricultural area in %	2004/09	49.5
Change in ha	1979/85-2004/09	-29
Wooded area in %	2004/09	41.3
Unproductive area in %	2004/09	0.6
Economy		
Employed total	2018	384
Primary sector	2018	37
Secondary sector	2018	280
Tertiary sector	2018	67
Business establishments total	2018	58
Primary sector	2018	13
Secondary sector	2018	11
Tertiary sector	2018	34
Construction and housing		
Dwelling vacancy rate	2020	2.92
New housing units per 1000 residents	2018	1.1
Social security		
Social assistance rate	2019	0.66

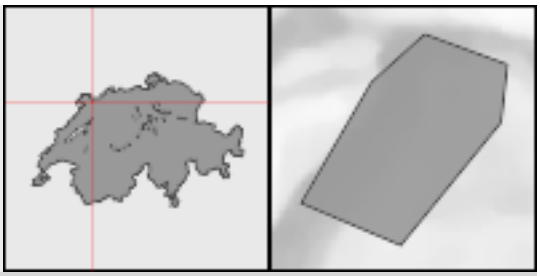

Boécourt

Voter shares of selected parties in % (National Council elections)		
FDP/PLR inclusive LP/PL-BS	2019	8.7
CVP	2019	16.6
SP	2019	19.9
SVP	2019	16.2
EVP/CSP	2019	20.9
GLP	2019	0.0
BDP	2019	0.0
PdA/Sol.	2019	0.0
GPS	2019	17.7
Small right-wing parties	2019	0.0

Bönigen



Population		
Residents	2019	2,528
Change in %	2010-2019	3.4
Population density per km²	2019	167.4
Age distribution in %		
0-19 years	2019	19.3
20-64 years	2019	57.1
65 years or over	2019	23.6
Foreign nationals in %	2019	9.6
Components of population change		
Crude marriage rate	2019	4.7
Crude divorce rate	2019	2.4
Crude birth rate	2019	6.7
Crude mortality rate	2019	9.5
Private households	2019	1,170
Size of households in persons	2019	2.12
Area		
Total surface area in km²	2016	15.1
Settlement and urban area in %	2004/09	6.2
Change in ha	1979/85-2004/09	8
Agricultural area in %	2004/09	16.4
Change in ha	1979/85-2004/09	-19
Wooded area in %	2004/09	57.5
Unproductive area in %	2004/09	19.8
Economy		
Employed total	2018	768
Primary sector	2018	29
Secondary sector	2018	443
Tertiary sector	2018	296
Business establishments total	2018	123
Primary sector	2018	11
Secondary sector	2018	36
Tertiary sector	2018	76
Construction and housing		
Dwelling vacancy rate	2020	0.37
New housing units per 1000 residents	2018	2.8
Social security		
Social assistance rate	2019	2.68



Bönigen

Voter shares of selected parties in % (National Council elections)		
FDP/PLR inclusive LP/PL-BS	2019	6.8
CVP	2019	1.2
SP	2019	16.5
SVP	2019	36.2
EVP/CSP	2019	3.3
GLP	2019	10.5
BDP	2019	9.8
PdA/Sol.	2019	0.3
GPS	2019	9.9
Small right-wing parties	2019	1.9

Bösingen

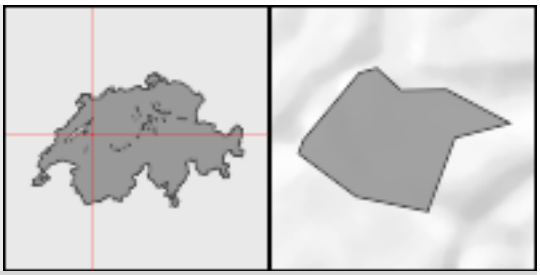

Population		
Residents	2019	3,409
Change in %	2010-2019	3.7
Population density per km²	2019	237.9
Age distribution in %		
0-19 years	2019	19.0
20-64 years	2019	62.2
65 years or over	2019	18.9
Foreign nationals in %	2019	10.4
Components of population change		
Crude marriage rate	2019	4.7
Crude divorce rate	2019	1.5
Crude birth rate	2019	8.2
Crude mortality rate	2019	7.9
Private households	2019	1,438
Size of households in persons	2019	2.35
Area		
Total surface area in km²	2016	14.3
Settlement and urban area in %	2004/09	9.3
Change in ha	1979/85-2004/09	36
Agricultural area in %	2004/09	75.2
Change in ha	1979/85-2004/09	-39
Wooded area in %	2004/09	14.7
Unproductive area in %	2004/09	0.8
Economy		
Employed total	2018	1,024
Primary sector	2018	127
Secondary sector	2018	348
Tertiary sector	2018	549
Business establishments total	2018	223
Primary sector	2018	41
Secondary sector	2018	42
Tertiary sector	2018	140
Construction and housing		
Dwelling vacancy rate	2020	1.79
New housing units per 1000 residents	2018	10.2
Social security		
Social assistance rate	2019	1.70

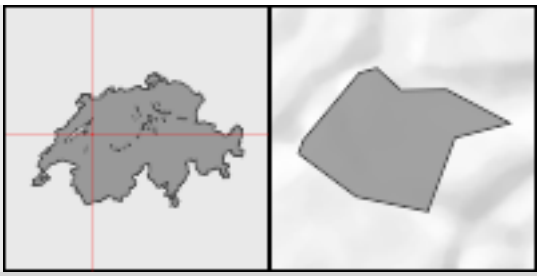

Bösingen

Voter shares of selected parties in % (National Council elections)		
FDP/PLR inclusive LP/PL-BS	2019	11.4
CVP	2019	24.8
SP	2019	16.8
SVP	2019	23.7
EVP/CSP	2019	3.4
GLP	2019	6.0
BDP	2019	2.1
PdA/Sol.	2019	0.0
GPS	2019	9.0
Small right-wing parties	2019	1.7

Böttstein

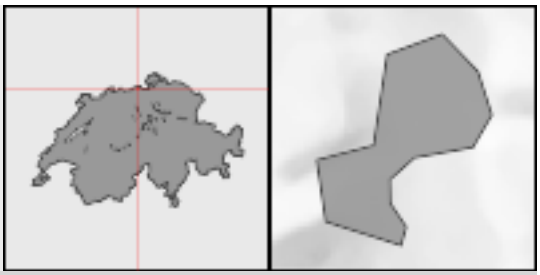

Population		
Residents	2019	3,919
Change in %	2010-2019	6.8
Population density per km²	2019	527.5
Age distribution in %		
0-19 years	2019	19.2
20-64 years	2019	60.0
65 years or over	2019	20.7
Foreign nationals in %	2019	41.4
Components of population change		
Crude marriage rate	2019	4.8
Crude divorce rate	2019	0.8
Crude birth rate	2019	10.7
Crude mortality rate	2019	9.4
Private households	2019	1,643
Size of households in persons	2019	2.35
Area		
Total surface area in km²	2016	7.4
Settlement and urban area in %	2004/09	20.7
Change in ha	1979/85-2004/09	41
Agricultural area in %	2004/09	33.8
Change in ha	1979/85-2004/09	-37
Wooded area in %	2004/09	34.9
Unproductive area in %	2004/09	10.6
Economy		
Employed total	2018	1,630
Primary sector	2018	31
Secondary sector	2018	676
Tertiary sector	2018	923
Business establishments total	2018	223
Primary sector	2018	15
Secondary sector	2018	56
Tertiary sector	2018	152
Construction and housing		
Dwelling vacancy rate	2020	2.11
New housing units per 1000 residents	2018	0.5
Social security		
Social assistance rate	2019	1.32

Böttstein

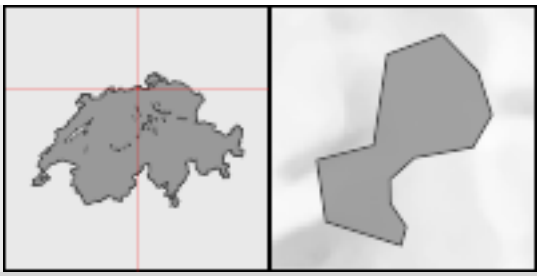

Voter shares of selected parties in % (National Council elections)		
FDP/PLR inclusive LP/PL-BS	2019	13.1
CVP	2019	16.2
SP	2019	11.8
SVP	2019	43.3
EVP/CSP	2019	1.0
GLP	2019	4.2
BDP	2019	2.1
PdA/Sol.	2019	0.0
GPS	2019	5.1
Small right-wing parties	2019	0.6

Bözberg



Population		
Residents	2019	1,645
Change in %	2010-2019	9.4
Population density per km²	2019	106.1
Age distribution in %		
0-19 years	2019	18.4
20-64 years	2019	60.3
65 years or over	2019	21.3
Foreign nationals in %	2019	11.6
Components of population change		
Crude marriage rate	2019	5.6
Crude divorce rate	2019	1.2
Crude birth rate	2019	11.8
Crude mortality rate	2019	6.8
Private households	2019	720
Size of households in persons	2019	2.26
Area		
Total surface area in km²	2016	15.5
Settlement and urban area in %	2004/09	6.9
Change in ha	1979/85-2004/09	15
Agricultural area in %	2004/09	53.7
Change in ha	1979/85-2004/09	-18
Wooded area in %	2004/09	39.3
Unproductive area in %	2004/09	0.1
Economy		
Employed total	2018	301
Primary sector	2018	108
Secondary sector	2018	28
Tertiary sector	2018	165
Business establishments total	2018	123
Primary sector	2018	45
Secondary sector	2018	14
Tertiary sector	2018	64
Construction and housing		
Dwelling vacancy rate	2020	0.77
New housing units per 1000 residents	2018	3.8
Social security		
Social assistance rate	2019	0.82



Bözberg

Voter shares of selected parties in % (National Council elections)		
FDP/PLR inclusive LP/PL-BS	2019	11.6
CVP	2019	7.5
SP	2019	11.6
SVP	2019	42.4
EVP/CSP	2019	4.7
GLP	2019	5.8
BDP	2019	3.7
PdA/Sol.	2019	0.0
GPS	2019	9.6
Small right-wing parties	2019	0.7

Bözen



Population		
Residents	2019	804
Change in %	2010-2019	15.4
Population density per km²	2019	203.0
Age distribution in %		
0-19 years	2019	16.8
20-64 years	2019	66.2
65 years or over	2019	17.0
Foreign nationals in %	2019	15.3
Components of population change		
Crude marriage rate	2019	5.2
Crude divorce rate	2019	3.9
Crude birth rate	2019	11.6
Crude mortality rate	2019	6.5
Private households	2019	356
Size of households in persons	2019	2.26
Area		
Total surface area in km²	2016	4.0
Settlement and urban area in %	2004/09	11.2
Change in ha	1979/85-2004/09	14
Agricultural area in %	2004/09	66.8
Change in ha	1979/85-2004/09	-16
Wooded area in %	2004/09	21.8
Unproductive area in %	2004/09	0.3
Economy		
Employed total	2018	182
Primary sector	2018	37
Secondary sector	2018	25
Tertiary sector	2018	120
Business establishments total	2018	55
Primary sector	2018	12
Secondary sector	2018	8
Tertiary sector	2018	35
Construction and housing		
Dwelling vacancy rate	2020	2.50
New housing units per 1000 residents	2018	6.8
Social security		
Social assistance rate	2019	1.21

Bözen



Voter shares of selected parties in % (National Council elections)		
FDP/PLR inclusive LP/PL-BS	2019	8.5
CVP	2019	8.1
SP	2019	10.0
SVP	2019	53.5
EVP/CSP	2019	2.6
GLP	2019	5.3
BDP	2019	3.2
PdA/Sol.	2019	0.0
GPS	2019	4.3
Small right-wing parties	2019	0.6

Bofflens

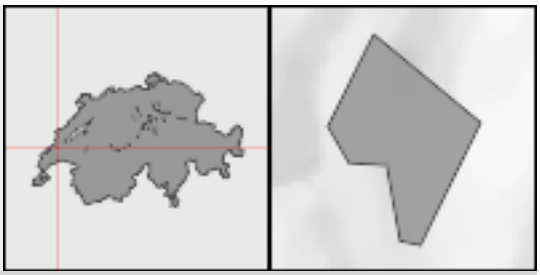

Population		
Residents	2019	194
Change in %	2010-2019	8.4
Population density per km²	2019	46.1
Age distribution in %		
0-19 years	2019	18.6
20-64 years	2019	69.1
65 years or over	2019	12.4
Foreign nationals in %	2019	6.2
Components of population change		
Crude marriage rate	2019	0.0
Crude divorce rate	2019	0.0
Crude birth rate	2019	10.3
Crude mortality rate	2019	5.1
Private households	2019	79
Size of households in persons	2019	2.46
Area		
Total surface area in km²	2016	4.2
Settlement and urban area in %	2004/09	5.8
Change in ha	1979/85-2004/09	9
Agricultural area in %	2004/09	71.2
Change in ha	1979/85-2004/09	-7
Wooded area in %	2004/09	23.0
Unproductive area in %	2004/09	0.0
Economy		
Employed total	2018	62
Primary sector	2018	36
Secondary sector	2018	8
Tertiary sector	2018	18
Business establishments total	2018	24
Primary sector	2018	11
Secondary sector	2018	5
Tertiary sector	2018	8
Construction and housing		
Dwelling vacancy rate	2020	0.00
New housing units per 1000 residents	2018	0.0
Social security		
Social assistance rate	2019	X

Bofflens

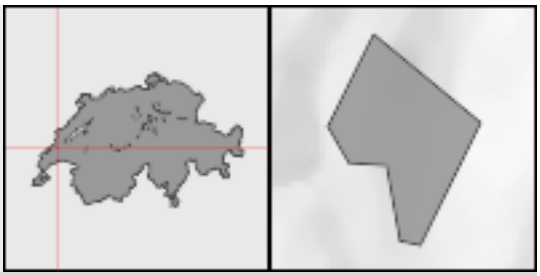

Voter shares of selected parties in % (National Council elections)		
FDP/PLR inclusive LP/PL-BS	2019	18.8
CVP	2019	1.9
SP	2019	17.6
SVP	2019	30.5
EVP/CSP	2019	0.0
GLP	2019	8.4
BDP	2019	1.6
PdA/Sol.	2019	5.1
GPS	2019	15.2
Small right-wing parties	2019	0.4

Bogis-Bossey



Population		
Residents	2019	843
Change in %	2010-2019	-9.7
Population density per km²	2019	344.1
Age distribution in %		
0-19 years	2019	26.9
20-64 years	2019	58.2
65 years or over	2019	14.8
Foreign nationals in %	2019	35.0
Components of population change		
Crude marriage rate	2019	1.2
Crude divorce rate	2019	2.3
Crude birth rate	2019	10.4
Crude mortality rate	2019	2.3
Private households	2019	300
Size of households in persons	2019	2.76
Area		
Total surface area in km²	2016	2.5
Settlement and urban area in %	2004/09	13.6
Change in ha	1979/85-2004/09	9
Agricultural area in %	2004/09	57.6
Change in ha	1979/85-2004/09	-10
Wooded area in %	2004/09	28.4
Unproductive area in %	2004/09	0.4
Economy		
Employed total	2018	X
Primary sector	2018	13
Secondary sector	2018	X
Tertiary sector	2018	69
Business establishments total	2018	X
Primary sector	2018	X
Secondary sector	2018	X
Tertiary sector	2018	33
Construction and housing		
Dwelling vacancy rate	2020	0.00
New housing units per 1000 residents	2018	0.0
Social security		
Social assistance rate	2019	X



Bogis-Bossey

Voter shares of selected parties in % (National Council elections)		
FDP/PLR inclusive LP/PL-BS	2019	27.7
CVP	2019	4.3
SP	2019	12.3
SVP	2019	17.9
EVP/CSP	2019	1.5
GLP	2019	13.3
BDP	2019	0.2
PdA/Sol.	2019	1.7
GPS	2019	19.4
Small right-wing parties	2019	1.2

Bois-d'Amont

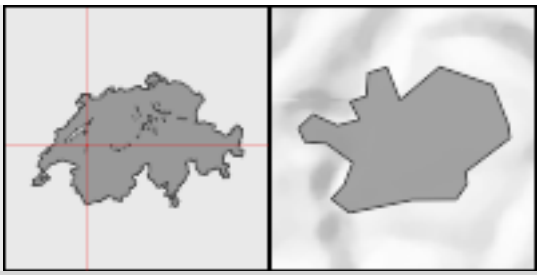

Population		
Residents	2019	2,273
Change in %	2010-2019	18.7
Population density per km²	2019	185.1
Age distribution in %		
0-19 years	2019	24.8
20-64 years	2019	60.1
65 years or over	2019	15.0
Foreign nationals in %	2019	15.7
Components of population change		
Crude marriage rate	2019	2.2
Crude divorce rate	2019	1.3
Crude birth rate	2019	11.6
Crude mortality rate	2019	4.9
Private households	2019	882
Size of households in persons	2019	2.56
Area		
Total surface area in km²	2016	12.3
Settlement and urban area in %	2004/09	9.6
Change in ha	1979/85-2004/09	23
Agricultural area in %	2004/09	62.3
Change in ha	1979/85-2004/09	-33
Wooded area in %	2004/09	26.7
Unproductive area in %	2004/09	1.4
Economy		
Employed total	2018	361
Primary sector	2018	86
Secondary sector	2018	87
Tertiary sector	2018	188
Business establishments total	2018	126
Primary sector	2018	24
Secondary sector	2018	18
Tertiary sector	2018	84
Construction and housing		
Dwelling vacancy rate	2020	1.25
New housing units per 1000 residents	2018	8.2
Social security		
Social assistance rate	2019	1.00

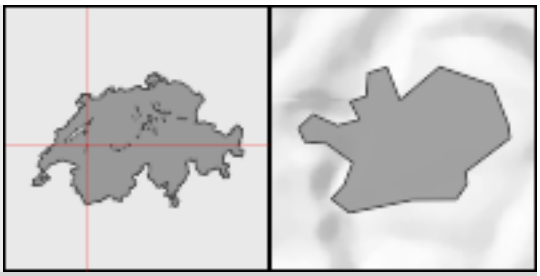

Bois-d'Amont

Voter shares of selected parties in % (National Council elections)		
FDP/PLR inclusive LP/PL-BS	2019	15.6
CVP	2019	17.3
SP	2019	23.6
SVP	2019	17.7
EVP/CSP	2019	3.0
GLP	2019	5.2
BDP	2019	0.2
PdA/Sol.	2019	0.0
GPS	2019	14.0
Small right-wing parties	2019	0.1

Bolken

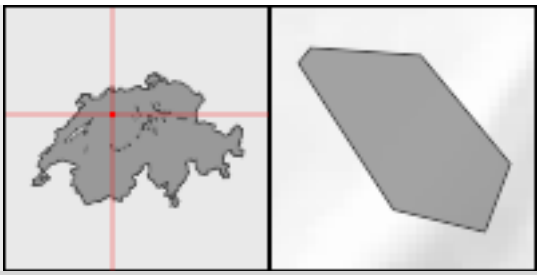

Population		
Residents	2019	595
Change in %	2010-2019	9.8
Population density per km²	2019	280.7
Age distribution in %		
0-19 years	2019	23.0
20-64 years	2019	62.5
65 years or over	2019	14.5
Foreign nationals in %	2019	5.0
Components of population change		
Crude marriage rate	2019	1.7
Crude divorce rate	2019	1.7
Crude birth rate	2019	3.3
Crude mortality rate	2019	8.4
Private households	2019	234
Size of households in persons	2019	2.53
Area		
Total surface area in km²	2016	2.1
Settlement and urban area in %	2004/09	11.7
Change in ha	1979/85-2004/09	10
Agricultural area in %	2004/09	64.8
Change in ha	1979/85-2004/09	-10
Wooded area in %	2004/09	21.6
Unproductive area in %	2004/09	1.9
Economy		
Employed total	2018	X
Primary sector	2018	17
Secondary sector	2018	X
Tertiary sector	2018	41
Business establishments total	2018	X
Primary sector	2018	X
Secondary sector	2018	X
Tertiary sector	2018	21
Construction and housing		
Dwelling vacancy rate	2020	0.79
New housing units per 1000 residents	2018	1.7
Social security		
Social assistance rate	2019	1.00

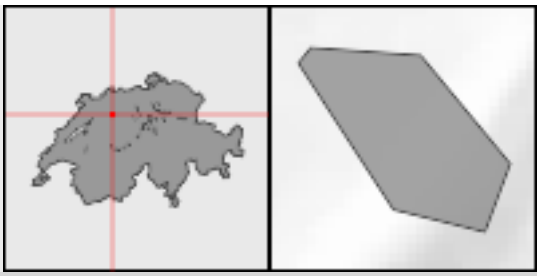

Bolken

Voter shares of selected parties in % (National Council elections)		
FDP/PLR inclusive LP/PL-BS	2019	16.9
CVP	2019	13.6
SP	2019	20.1
SVP	2019	23.5
EVP/CSP	2019	0.3
GLP	2019	6.9
BDP	2019	4.8
PdA/Sol.	2019	0.0
GPS	2019	11.3
Small right-wing parties	2019	0.1

Bolligen

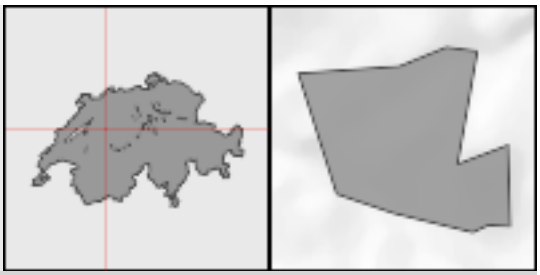

Population		
Residents	2019	6,286
Change in %	2010-2019	3.5
Population density per km²	2019	379.4
Age distribution in %		
0-19 years	2019	19.7
20-64 years	2019	51.2
65 years or over	2019	29.2
Foreign nationals in %	2019	10.8
Components of population change		
Crude marriage rate	2019	2.5
Crude divorce rate	2019	1.6
Crude birth rate	2019	7.2
Crude mortality rate	2019	8.8
Private households	2019	2,743
Size of households in persons	2019	2.23
Area		
Total surface area in km²	2016	16.6
Settlement and urban area in %	2004/09	12.4
Change in ha	1979/85-2004/09	19
Agricultural area in %	2004/09	43.5
Change in ha	1979/85-2004/09	-14
Wooded area in %	2004/09	43.8
Unproductive area in %	2004/09	0.3
Economy		
Employed total	2018	1,590
Primary sector	2018	132
Secondary sector	2018	252
Tertiary sector	2018	1,206
Business establishments total	2018	345
Primary sector	2018	43
Secondary sector	2018	37
Tertiary sector	2018	265
Construction and housing		
Dwelling vacancy rate	2020	1.58
New housing units per 1000 residents	2018	1.0
Social security		
Social assistance rate	2019	2.60

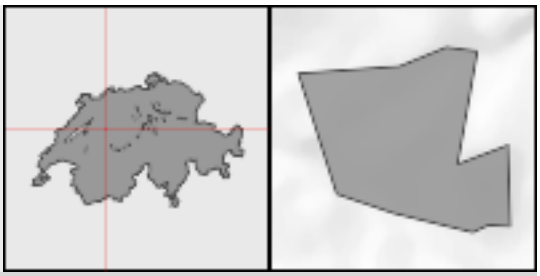

Bolligen

Voter shares of selected parties in % (National Council elections)		
FDP/PLR inclusive LP/PL-BS	2019	14.6
CVP	2019	3.3
SP	2019	16.5
SVP	2019	22.4
EVP/CSP	2019	4.0
GLP	2019	12.4
BDP	2019	8.6
PdA/Sol.	2019	0.3
GPS	2019	13.7
Small right-wing parties	2019	1.2

Boltigen

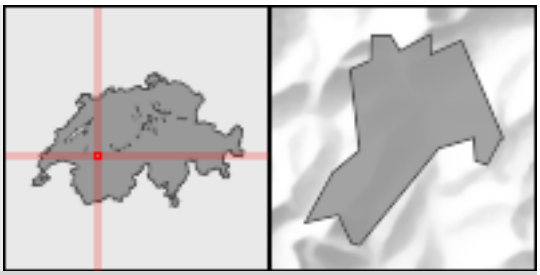

Population		
Residents	2019	1,252
Change in %	2010-2019	-9.0
Population density per km²	2019	16.2
Age distribution in %		
0-19 years	2019	17.8
20-64 years	2019	56.9
65 years or over	2019	25.3
Foreign nationals in %	2019	4.9
Components of population change		
Crude marriage rate	2019	5.6
Crude divorce rate	2019	0.0
Crude birth rate	2019	10.3
Crude mortality rate	2019	15.9
Private households	2019	549
Size of households in persons	2019	2.26
Area		
Total surface area in km²	2016	77.1
Settlement and urban area in %	2004/09	2.4
Change in ha	1979/85-2004/09	48
Agricultural area in %	2004/09	52.9
Change in ha	1979/85-2004/09	-81
Wooded area in %	2004/09	35.4
Unproductive area in %	2004/09	9.2
Economy		
Employed total	2018	504
Primary sector	2018	218
Secondary sector	2018	86
Tertiary sector	2018	200
Business establishments total	2018	176
Primary sector	2018	84
Secondary sector	2018	28
Tertiary sector	2018	64
Construction and housing		
Dwelling vacancy rate	2020	2.83
New housing units per 1000 residents	2018	0.8
Social security		
Social assistance rate	2019	1.27

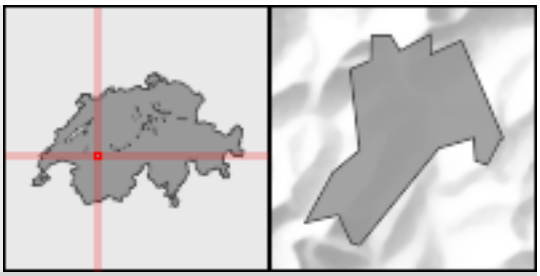

Boltigen

Voter shares of selected parties in % (National Council elections)		
FDP/PLR inclusive LP/PL-BS	2019	5.6
CVP	2019	0.2
SP	2019	5.0
SVP	2019	68.7
EVP/CSP	2019	0.8
GLP	2019	4.9
BDP	2019	4.5
PdA/Sol.	2019	0.1
GPS	2019	3.7
Small right-wing parties	2019	2.6

Bonaduz

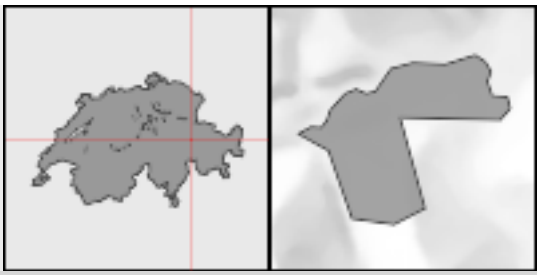

Population		
Residents	2019	3,467
Change in %	2010-2019	26.6
Population density per km²	2019	240.8
Age distribution in %		
0-19 years	2019	21.4
20-64 years	2019	62.9
65 years or over	2019	15.7
Foreign nationals in %	2019	13.8
Components of population change		
Crude marriage rate	2019	5.6
Crude divorce rate	2019	2.9
Crude birth rate	2019	8.5
Crude mortality rate	2019	6.5
Private households	2019	1,486
Size of households in persons	2019	2.32
Area		
Total surface area in km²	2016	14.4
Settlement and urban area in %	2004/09	7.8
Change in ha	1979/85-2004/09	26
Agricultural area in %	2004/09	24.3
Change in ha	1979/85-2004/09	-36
Wooded area in %	2004/09	62.0
Unproductive area in %	2004/09	5.9
Economy		
Employed total	2018	1,538
Primary sector	2018	68
Secondary sector	2018	876
Tertiary sector	2018	594
Business establishments total	2018	178
Primary sector	2018	12
Secondary sector	2018	26
Tertiary sector	2018	140
Construction and housing		
Dwelling vacancy rate	2020	3.65
New housing units per 1000 residents	2018	14.3
Social security		
Social assistance rate	2019	1.05

Bonaduz

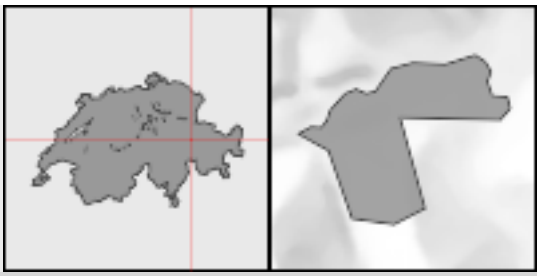

Voter shares of selected parties in % (National Council elections)		
FDP/PLR inclusive LP/PL-BS	2019	11.1
CVP	2019	20.5
SP	2019	15.8
SVP	2019	26.8
EVP/CSP	2019	0.0
GLP	2019	12.4
BDP	2019	7.7
PdA/Sol.	2019	0.0
GPS	2019	5.7
Small right-wing parties	2019	0.0

Boncourt

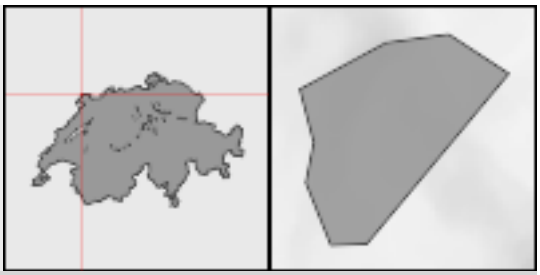

Population		
Residents	2019	1,217
Change in %	2010-2019	-6.4
Population density per km²	2019	135.1
Age distribution in %		
0-19 years	2019	18.2
20-64 years	2019	51.8
65 years or over	2019	30.1
Foreign nationals in %	2019	10.9
Components of population change		
Crude marriage rate	2019	0.8
Crude divorce rate	2019	3.3
Crude birth rate	2019	1.6
Crude mortality rate	2019	15.6
Private households	2019	570
Size of households in persons	2019	2.11
Area		
Total surface area in km²	2016	9.0
Settlement and urban area in %	2004/09	20.1
Change in ha	1979/85-2004/09	71
Agricultural area in %	2004/09	41.4
Change in ha	1979/85-2004/09	-42
Wooded area in %	2004/09	38.0
Unproductive area in %	2004/09	0.6
Economy		
Employed total	2018	1,668
Primary sector	2018	46
Secondary sector	2018	880
Tertiary sector	2018	742
Business establishments total	2018	106
Primary sector	2018	10
Secondary sector	2018	18
Tertiary sector	2018	78
Construction and housing		
Dwelling vacancy rate	2020	1.74
New housing units per 1000 residents	2018	1.7
Social security		
Social assistance rate	2019	3.51

Boncourt

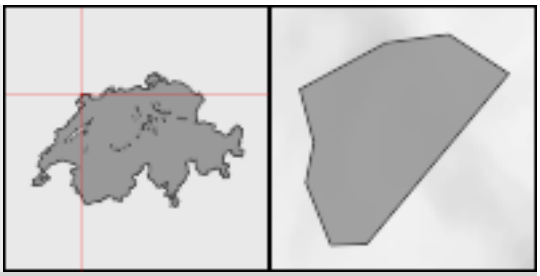

Voter shares of selected parties in % (National Council elections)		
FDP/PLR inclusive LP/PL-BS	2019	6.1
CVP	2019	35.1
SP	2019	26.5
SVP	2019	13.7
EVP/CSP	2019	9.4
GLP	2019	0.0
BDP	2019	0.0
PdA/Sol.	2019	0.0
GPS	2019	9.2
Small right-wing parties	2019	0.0

Bonfol

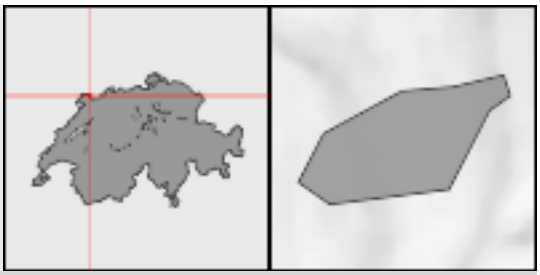

Population		
Residents	2019	652
Change in %	2010-2019	-4.3
Population density per km²	2019	48.0
Age distribution in %		
0-19 years	2019	16.3
20-64 years	2019	52.0
65 years or over	2019	31.7
Foreign nationals in %	2019	10.6
Components of population change		
Crude marriage rate	2019	0.0
Crude divorce rate	2019	1.5
Crude birth rate	2019	6.1
Crude mortality rate	2019	13.7
Private households	2019	328
Size of households in persons	2019	1.95
Area		
Total surface area in km²	2016	13.6
Settlement and urban area in %	2004/09	6.9
Change in ha	1979/85-2004/09	12
Agricultural area in %	2004/09	47.1
Change in ha	1979/85-2004/09	-2
Wooded area in %	2004/09	44.0
Unproductive area in %	2004/09	2.0
Economy		
Employed total	2018	328
Primary sector	2018	41
Secondary sector	2018	214
Tertiary sector	2018	73
Business establishments total	2018	55
Primary sector	2018	13
Secondary sector	2018	19
Tertiary sector	2018	23
Construction and housing		
Dwelling vacancy rate	2020	4.92
New housing units per 1000 residents	2018	6.0
Social security		
Social assistance rate	2019	4.05

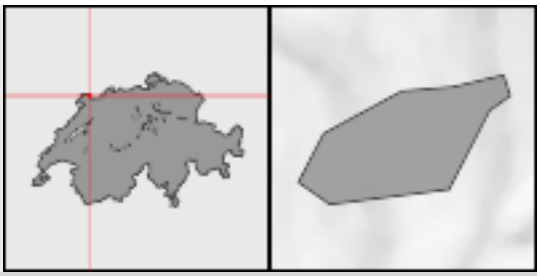

Bonfol

Voter shares of selected parties in % (National Council elections)		
FDP/PLR inclusive LP/PL-BS	2019	11.6
CVP	2019	22.1
SP	2019	20.0
SVP	2019	30.5
EVP/CSP	2019	3.9
GLP	2019	0.0
BDP	2019	0.0
PdA/Sol.	2019	0.0
GPS	2019	11.8
Small right-wing parties	2019	0.0

Boningen

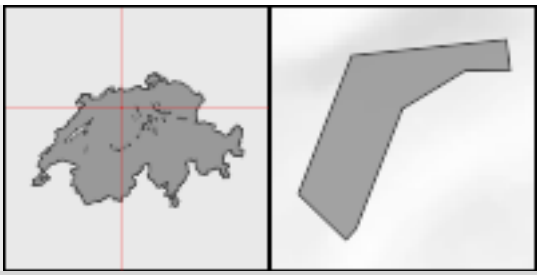

Population		
Residents	2019	769
Change in %	2010-2019	10.0
Population density per km²	2019	278.6
Age distribution in %		
0-19 years	2019	19.8
20-64 years	2019	68.5
65 years or over	2019	11.7
Foreign nationals in %	2019	13.3
Components of population change		
Crude marriage rate	2019	7.8
Crude divorce rate	2019	3.9
Crude birth rate	2019	6.5
Crude mortality rate	2019	5.2
Private households	2019	336
Size of households in persons	2019	2.27
Area		
Total surface area in km²	2016	2.8
Settlement and urban area in %	2004/09	25.0
Change in ha	1979/85-2004/09	29
Agricultural area in %	2004/09	37.5
Change in ha	1979/85-2004/09	-9
Wooded area in %	2004/09	27.9
Unproductive area in %	2004/09	9.6
Economy		
Employed total	2018	249
Primary sector	2018	26
Secondary sector	2018	130
Tertiary sector	2018	93
Business establishments total	2018	41
Primary sector	2018	7
Secondary sector	2018	13
Tertiary sector	2018	21
Construction and housing		
Dwelling vacancy rate	2020	2.73
New housing units per 1000 residents	2018	1.3
Social security		
Social assistance rate	2019	3.63

Boningen

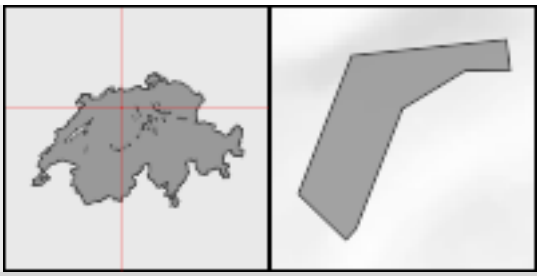

Voter shares of selected parties in % (National Council elections)		
FDP/PLR inclusive LP/PL-BS	2019	17.9
CVP	2019	10.8
SP	2019	18.2
SVP	2019	38.5
EVP/CSP	2019	1.2
GLP	2019	3.4
BDP	2019	4.5
PdA/Sol.	2019	0.0
GPS	2019	3.9
Small right-wing parties	2019	1.1

Boniswil

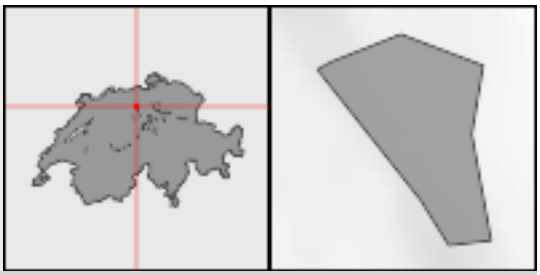

Population		
Residents	2019	1,480
Change in %	2010-2019	5.6
Population density per km²	2019	614.1
Age distribution in %		
0-19 years	2019	19.3
20-64 years	2019	61.0
65 years or over	2019	19.7
Foreign nationals in %	2019	14.6
Components of population change		
Crude marriage rate	2019	4.1
Crude divorce rate	2019	1.4
Crude birth rate	2019	9.6
Crude mortality rate	2019	5.5
Private households	2019	650
Size of households in persons	2019	2.24
Area		
Total surface area in km²	2016	2.4
Settlement and urban area in %	2004/09	21.1
Change in ha	1979/85-2004/09	13
Agricultural area in %	2004/09	58.2
Change in ha	1979/85-2004/09	-14
Wooded area in %	2004/09	8.0
Unproductive area in %	2004/09	12.7
Economy		
Employed total	2018	191
Primary sector	2018	7
Secondary sector	2018	68
Tertiary sector	2018	116
Business establishments total	2018	84
Primary sector	2018	5
Secondary sector	2018	23
Tertiary sector	2018	56
Construction and housing		
Dwelling vacancy rate	2020	3.70
New housing units per 1000 residents	2018	48.6
Social security		
Social assistance rate	2019	0.84

Boniswil

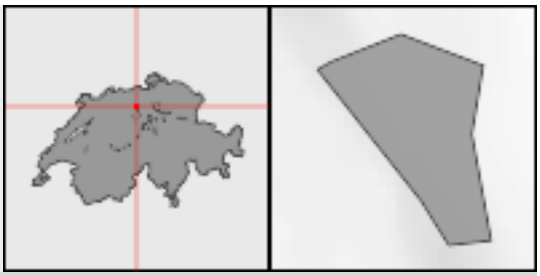

Voter shares of selected parties in % (National Council elections)		
FDP/PLR inclusive LP/PL-BS	2019	10.9
CVP	2019	5.3
SP	2019	15.8
SVP	2019	38.0
EVP/CSP	2019	3.0
GLP	2019	9.8
BDP	2019	2.3
PdA/Sol.	2019	0.0
GPS	2019	11.0
Small right-wing parties	2019	1.3

Bonstetten



Population		
Residents	2019	5,572
Change in %	2010-2019	8.0
Population density per km²	2019	749.9
Age distribution in %		
0-19 years	2019	23.6
20-64 years	2019	59.8
65 years or over	2019	16.5
Foreign nationals in %	2019	16.6
Components of population change		
Crude marriage rate	2019	4.3
Crude divorce rate	2019	1.8
Crude birth rate	2019	9.9
Crude mortality rate	2019	4.3
Private households	2019	2,327
Size of households in persons	2019	2.38
Area		
Total surface area in km²	2016	7.4
Settlement and urban area in %	2004/09	15.5
Change in ha	1979/85-2004/09	24
Agricultural area in %	2004/09	55.5
Change in ha	1979/85-2004/09	-21
Wooded area in %	2004/09	28.6
Unproductive area in %	2004/09	0.4
Economy		
Employed total	2018	1,014
Primary sector	2018	34
Secondary sector	2018	111
Tertiary sector	2018	869
Business establishments total	2018	281
Primary sector	2018	14
Secondary sector	2018	26
Tertiary sector	2018	241
Construction and housing		
Dwelling vacancy rate	2020	1.17
New housing units per 1000 residents	2018	0.2
Social security		
Social assistance rate	2019	1.51

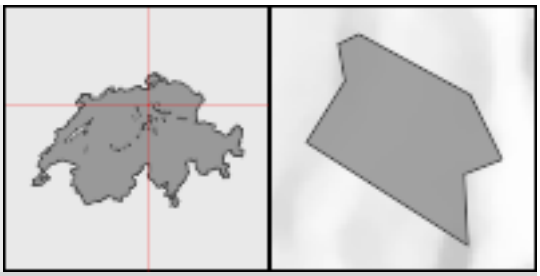

Bonstetten

Voter shares of selected parties in % (National Council elections)		
FDP/PLR inclusive LP/PL-BS	2019	15.4
CVP	2019	3.9
SP	2019	16.7
SVP	2019	26.1
EVP/CSP	2019	4.2
GLP	2019	16.2
BDP	2019	1.3
PdA/Sol.	2019	0.2
GPS	2019	12.4
Small right-wing parties	2019	1.4

Bonvillars

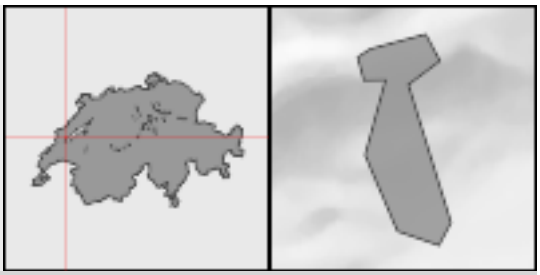

Population		
Residents	2019	490
Change in %	2010-2019	-0.4
Population density per km²	2019	65.2
Age distribution in %		
0-19 years	2019	20.6
20-64 years	2019	58.2
65 years or over	2019	21.2
Foreign nationals in %	2019	9.2
Components of population change		
Crude marriage rate	2019	4.0
Crude divorce rate	2019	4.0
Crude birth rate	2019	4.0
Crude mortality rate	2019	6.0
Private households	2019	207
Size of households in persons	2019	2.34
Area		
Total surface area in km²	2016	7.5
Settlement and urban area in %	2004/09	6.5
Change in ha	1979/85-2004/09	14
Agricultural area in %	2004/09	48.5
Change in ha	1979/85-2004/09	-13
Wooded area in %	2004/09	44.3
Unproductive area in %	2004/09	0.7
Economy		
Employed total	2018	127
Primary sector	2018	46
Secondary sector	2018	40
Tertiary sector	2018	41
Business establishments total	2018	37
Primary sector	2018	14
Secondary sector	2018	X
Tertiary sector	2018	19
Construction and housing		
Dwelling vacancy rate	2020	0.00
New housing units per 1000 residents	2018	0.0
Social security		
Social assistance rate	2019	1.39

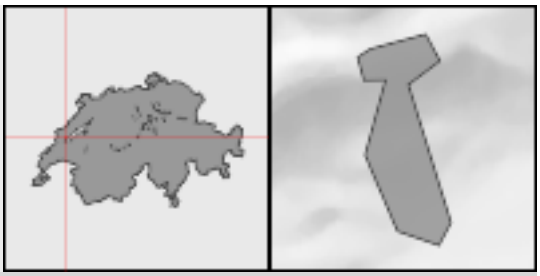

Bonvillars

Voter shares of selected parties in % (National Council elections)		
FDP/PLR inclusive LP/PL-BS	2019	26.2
CVP	2019	1.7
SP	2019	13.5
SVP	2019	29.0
EVP/CSP	2019	0.3
GLP	2019	5.2
BDP	2019	0.4
PdA/Sol.	2019	2.4
GPS	2019	19.0
Small right-wing parties	2019	0.7

Boppelsen

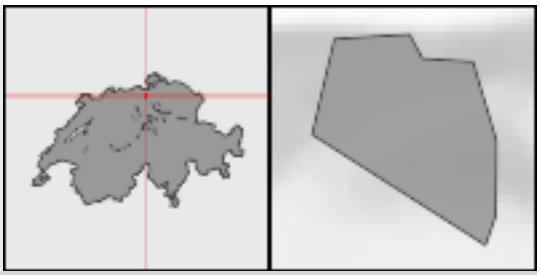

Population		
Residents	2019	1,432
Change in %	2010-2019	11.2
Population density per km²	2019	361.6
Age distribution in %		
0-19 years	2019	22.8
20-64 years	2019	58.9
65 years or over	2019	18.3
Foreign nationals in %	2019	11.6
Components of population change		
Crude marriage rate	2019	2.1
Crude divorce rate	2019	0.0
Crude birth rate	2019	9.3
Crude mortality rate	2019	5.7
Private households	2019	593
Size of households in persons	2019	2.40
Area		
Total surface area in km²	2016	4.0
Settlement and urban area in %	2004/09	12.4
Change in ha	1979/85-2004/09	11
Agricultural area in %	2004/09	40.1
Change in ha	1979/85-2004/09	-11
Wooded area in %	2004/09	46.2
Unproductive area in %	2004/09	1.3
Economy		
Employed total	2018	318
Primary sector	2018	167
Secondary sector	2018	19
Tertiary sector	2018	132
Business establishments total	2018	79
Primary sector	2018	11
Secondary sector	2018	9
Tertiary sector	2018	59
Construction and housing		
Dwelling vacancy rate	2020	0.63
New housing units per 1000 residents	2018	17.5
Social security		
Social assistance rate	2019	1.31

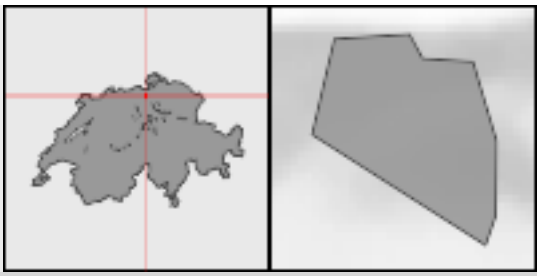

Boppelsen

Voter shares of selected parties in % (National Council elections)		
FDP/PLR inclusive LP/PL-BS	2019	13.9
CVP	2019	2.4
SP	2019	8.7
SVP	2019	38.1
EVP/CSP	2019	6.3
GLP	2019	15.0
BDP	2019	1.1
PdA/Sol.	2019	0.6
GPS	2019	10.2
Small right-wing parties	2019	3.0

Borex

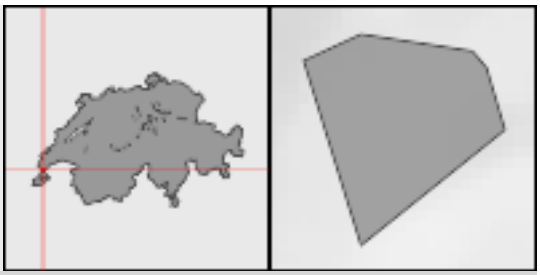

Population		
Residents	2019	1,128
Change in %	2010-2019	31.6
Population density per km²	2019	566.8
Age distribution in %		
0-19 years	2019	25.8
20-64 years	2019	58.5
65 years or over	2019	15.7
Foreign nationals in %	2019	29.3
Components of population change		
Crude marriage rate	2019	3.5
Crude divorce rate	2019	2.7
Crude birth rate	2019	6.2
Crude mortality rate	2019	1.8
Private households	2019	449
Size of households in persons	2019	2.51
Area		
Total surface area in km²	2016	2.0
Settlement and urban area in %	2004/09	20.9
Change in ha	1979/85-2004/09	13
Agricultural area in %	2004/09	77.6
Change in ha	1979/85-2004/09	-13
Wooded area in %	2004/09	1.5
Unproductive area in %	2004/09	0.0
Economy		
Employed total	2018	104
Primary sector	2018	24
Secondary sector	2018	8
Tertiary sector	2018	72
Business establishments total	2018	53
Primary sector	2018	5
Secondary sector	2018	7
Tertiary sector	2018	41
Construction and housing		
Dwelling vacancy rate	2020	4.19
New housing units per 1000 residents	2018	9.7
Social security		
Social assistance rate	2019	X

Borex



Voter shares of selected parties in % (National Council elections)		
FDP/PLR inclusive LP/PL-BS	2019	27.7
CVP	2019	4.7
SP	2019	14.2
SVP	2019	21.8
EVP/CSP	2019	0.9
GLP	2019	16.6
BDP	2019	0.2
PdA/Sol.	2019	0.9
GPS	2019	11.2
Small right-wing parties	2019	0.1

Bosco/Gurin

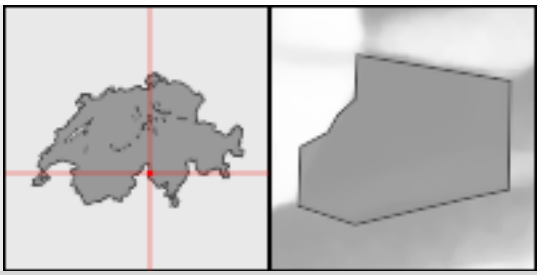

Population		
Residents	2019	49
Change in %	2010-2019	2.1
Population density per km²	2019	2.2
Age distribution in %		
0-19 years	2019	6.1
20-64 years	2019	63.3
65 years or over	2019	30.6
Foreign nationals in %	2019	8.2
Components of population change		
Crude marriage rate	2019	0.0
Crude divorce rate	2019	0.0
Crude birth rate	2019	0.0
Crude mortality rate	2019	21.1
Private households	2019	28
Size of households in persons	2019	1.75
Area		
Total surface area in km²	2016	22.0
Settlement and urban area in %	2004/09	0.6
Change in ha	1979/85-2004/09	5
Agricultural area in %	2004/09	24.4
Change in ha	1979/85-2004/09	-80
Wooded area in %	2004/09	30.9
Unproductive area in %	2004/09	44.1
Economy		
Employed total	2018	69
Primary sector	2018	11
Secondary sector	2018	13
Tertiary sector	2018	45
Business establishments total	2018	22
Primary sector	2018	X
Secondary sector	2018	X
Tertiary sector	2018	14
Construction and housing		
Dwelling vacancy rate	2020	0.98
New housing units per 1000 residents	2018	0.0
Social security		
Social assistance rate	2019	X

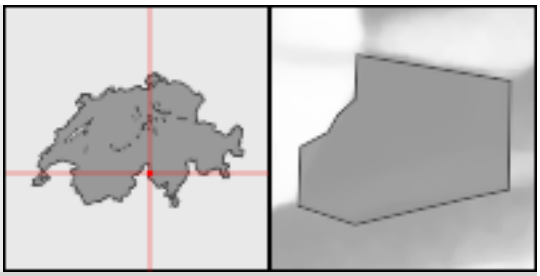

Bosco/Gurin

Voter shares of selected parties in % (National Council elections)		
FDP/PLR inclusive LP/PL-BS	2019	22.6
CVP	2019	15.2
SP	2019	14.6
SVP	2019	13.4
EVP/CSP	2019	0.0
GLP	2019	4.9
BDP	2019	0.0
PdA/Sol.	2019	4.9
GPS	2019	9.1
Small right-wing parties	2019	1.2

Bossonnens

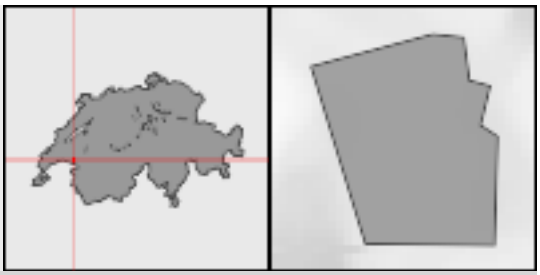

Population		
Residents	2019	1,512
Change in %	2010-2019	11.3
Population density per km²	2019	367.0
Age distribution in %		
0-19 years	2019	26.2
20-64 years	2019	62.2
65 years or over	2019	11.6
Foreign nationals in %	2019	22.4
Components of population change		
Crude marriage rate	2019	3.3
Crude divorce rate	2019	2.0
Crude birth rate	2019	4.6
Crude mortality rate	2019	6.0
Private households	2019	590
Size of households in persons	2019	2.54
Area		
Total surface area in km²	2016	4.1
Settlement and urban area in %	2004/09	12.2
Change in ha	1979/85-2004/09	21
Agricultural area in %	2004/09	71.5
Change in ha	1979/85-2004/09	-22
Wooded area in %	2004/09	16.3
Unproductive area in %	2004/09	0.0
Economy		
Employed total	2018	496
Primary sector	2018	18
Secondary sector	2018	178
Tertiary sector	2018	300
Business establishments total	2018	89
Primary sector	2018	7
Secondary sector	2018	19
Tertiary sector	2018	63
Construction and housing		
Dwelling vacancy rate	2020	0.95
New housing units per 1000 residents	2018	2.0
Social security		
Social assistance rate	2019	2.06

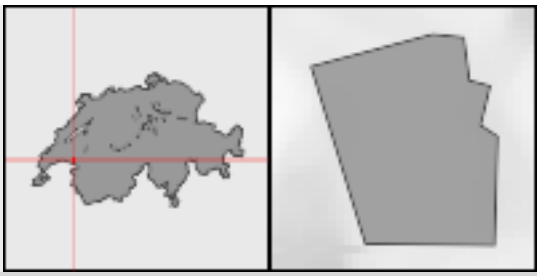

Bossonnens

Voter shares of selected parties in % (National Council elections)		
FDP/PLR inclusive LP/PL-BS	2019	12.2
CVP	2019	13.4
SP	2019	27.1
SVP	2019	19.8
EVP/CSP	2019	3.7
GLP	2019	7.0
BDP	2019	0.7
PdA/Sol.	2019	0.0
GPS	2019	11.2
Small right-wing parties	2019	0.7

Boswil

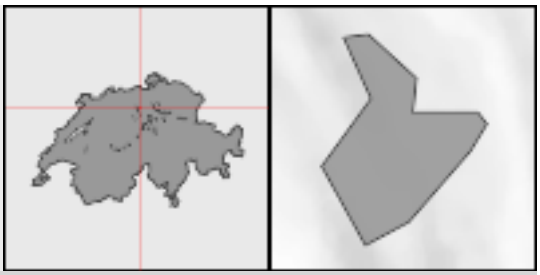

Population		
Residents	2019	2,873
Change in %	2010-2019	15.4
Population density per km²	2019	243.9
Age distribution in %		
0-19 years	2019	21.3
20-64 years	2019	62.3
65 years or over	2019	16.4
Foreign nationals in %	2019	18.8
Components of population change		
Crude marriage rate	2019	5.3
Crude divorce rate	2019	1.8
Crude birth rate	2019	11.2
Crude mortality rate	2019	8.1
Private households	2019	1,217
Size of households in persons	2019	2.33
Area		
Total surface area in km²	2016	11.8
Settlement and urban area in %	2004/09	11.1
Change in ha	1979/85-2004/09	24
Agricultural area in %	2004/09	65.8
Change in ha	1979/85-2004/09	-33
Wooded area in %	2004/09	21.9
Unproductive area in %	2004/09	1.3
Economy		
Employed total	2018	1,389
Primary sector	2018	120
Secondary sector	2018	531
Tertiary sector	2018	738
Business establishments total	2018	230
Primary sector	2018	40
Secondary sector	2018	55
Tertiary sector	2018	135
Construction and housing		
Dwelling vacancy rate	2020	1.97
New housing units per 1000 residents	2018	17.2
Social security		
Social assistance rate	2019	1.66

Boswil

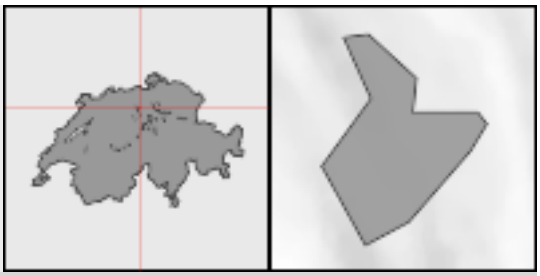

Voter shares of selected parties in % (National Council elections)		
FDP/PLR inclusive LP/PL-BS	2019	9.6
CVP	2019	16.1
SP	2019	9.7
SVP	2019	48.8
EVP/CSP	2019	1.1
GLP	2019	4.0
BDP	2019	2.8
PdA/Sol.	2019	0.0
GPS	2019	6.3
Small right-wing parties	2019	0.3

Bottens

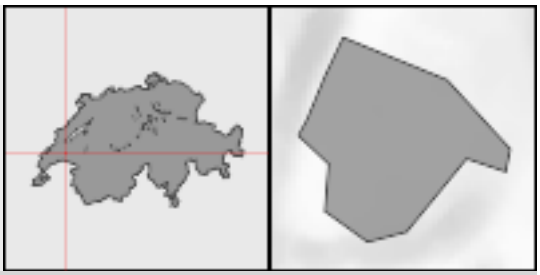

Population		
Residents	2019	1,298
Change in %	2010-2019	19.5
Population density per km²	2019	188.7
Age distribution in %		
0-19 years	2019	24.7
20-64 years	2019	62.7
65 years or over	2019	12.6
Foreign nationals in %	2019	14.7
Components of population change		
Crude marriage rate	2019	4.6
Crude divorce rate	2019	1.5
Crude birth rate	2019	11.6
Crude mortality rate	2019	4.6
Private households	2019	515
Size of households in persons	2019	2.51
Area		
Total surface area in km²	2016	6.9
Settlement and urban area in %	2004/09	7.6
Change in ha	1979/85-2004/09	13
Agricultural area in %	2004/09	71.6
Change in ha	1979/85-2004/09	-16
Wooded area in %	2004/09	20.2
Unproductive area in %	2004/09	0.6
Economy		
Employed total	2018	238
Primary sector	2018	50
Secondary sector	2018	76
Tertiary sector	2018	112
Business establishments total	2018	83
Primary sector	2018	19
Secondary sector	2018	14
Tertiary sector	2018	50
Construction and housing		
Dwelling vacancy rate	2020	0.00
New housing units per 1000 residents	2018	9.5
Social security		
Social assistance rate	2019	1.85

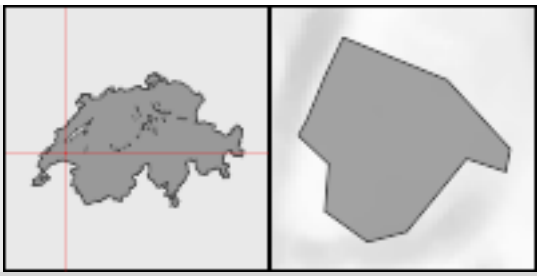

Bottens

Voter shares of selected parties in % (National Council elections)		
FDP/PLR inclusive LP/PL-BS	2019	22.7
CVP	2019	5.0
SP	2019	11.0
SVP	2019	30.9
EVP/CSP	2019	1.4
GLP	2019	9.4
BDP	2019	0.5
PdA/Sol.	2019	2.0
GPS	2019	13.5
Small right-wing parties	2019	0.1

Bottenwil

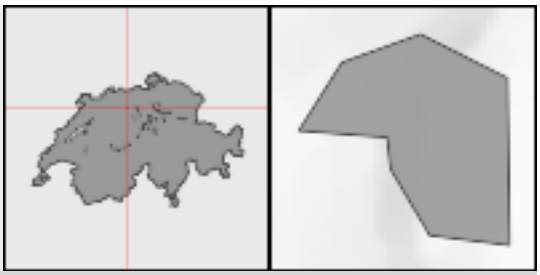

Population		
Residents	2019	804
Change in %	2010-2019	1.8
Population density per km²	2019	157.6
Age distribution in %		
0-19 years	2019	19.5
20-64 years	2019	60.0
65 years or over	2019	20.5
Foreign nationals in %	2019	10.4
Components of population change		
Crude marriage rate	2019	3.8
Crude divorce rate	2019	0.0
Crude birth rate	2019	11.3
Crude mortality rate	2019	10.0
Private households	2019	334
Size of households in persons	2019	2.39
Area		
Total surface area in km²	2016	5.1
Settlement and urban area in %	2004/09	8.9
Change in ha	1979/85-2004/09	9
Agricultural area in %	2004/09	48.7
Change in ha	1979/85-2004/09	-9
Wooded area in %	2004/09	42.0
Unproductive area in %	2004/09	0.4
Economy		
Employed total	2018	154
Primary sector	2018	40
Secondary sector	2018	46
Tertiary sector	2018	68
Business establishments total	2018	67
Primary sector	2018	20
Secondary sector	2018	16
Tertiary sector	2018	31
Construction and housing		
Dwelling vacancy rate	2020	2.28
New housing units per 1000 residents	2018	7.6
Social security		
Social assistance rate	2019	1.01

Bottenwil

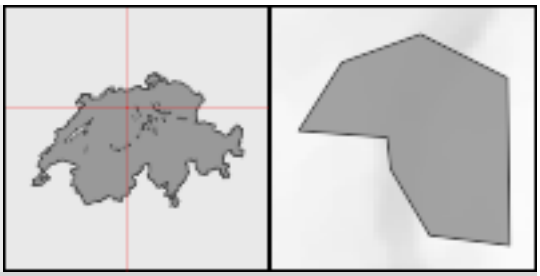

Voter shares of selected parties in % (National Council elections)		
FDP/PLR inclusive LP/PL-BS	2019	9.7
CVP	2019	4.6
SP	2019	12.9
SVP	2019	46.1
EVP/CSP	2019	7.8
GLP	2019	4.9
BDP	2019	3.1
PdA/Sol.	2019	0.0
GPS	2019	7.4
Small right-wing parties	2019	2.4

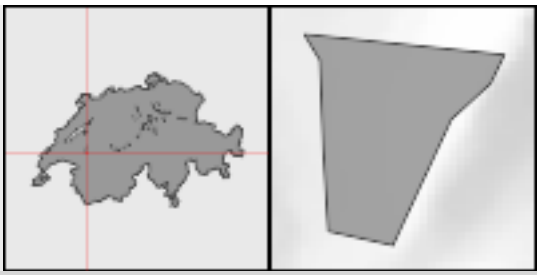

Botterens

Population		
Residents	2019	616
Change in %	2010-2019	27.5
Population density per km²	2019	144.3
Age distribution in %		
0-19 years	2019	25.0
20-64 years	2019	60.6
65 years or over	2019	14.4
Foreign nationals in %	2019	15.1
Components of population change		
Crude marriage rate	2019	8.4
Crude divorce rate	2019	1.7
Crude birth rate	2019	20.1
Crude mortality rate	2019	3.4
Private households	2019	248
Size of households in persons	2019	2.48
Area		
Total surface area in km²	2016	4.3
Settlement and urban area in %	2004/09	8.5
Change in ha	1979/85-2004/09	2
Agricultural area in %	2004/09	34.2
Change in ha	1979/85-2004/09	-13
Wooded area in %	2004/09	54.0
Unproductive area in %	2004/09	3.3
Economy		
Employed total	2018	144
Primary sector	2018	16
Secondary sector	2018	99
Tertiary sector	2018	29
Business establishments total	2018	26
Primary sector	2018	X
Secondary sector	2018	7
Tertiary sector	2018	15
Construction and housing		
Dwelling vacancy rate	2020	0.69
New housing units per 1000 residents	2018	21.1
Social security		
Social assistance rate	2019	1.56

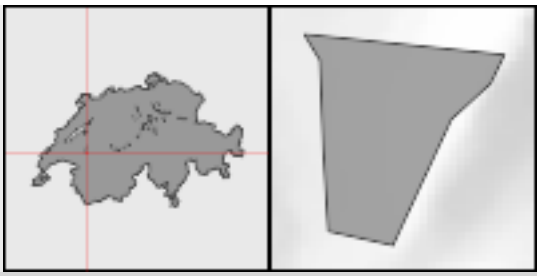

Botterens

Voter shares of selected parties in % (National Council elections)		
FDP/PLR inclusive LP/PL-BS	2019	13.8
CVP	2019	18.0
SP	2019	23.6
SVP	2019	22.8
EVP/CSP	2019	4.0
GLP	2019	5.3
BDP	2019	0.3
PdA/Sol.	2019	0.0
GPS	2019	11.0
Small right-wing parties	2019	0.0

Bottighofen

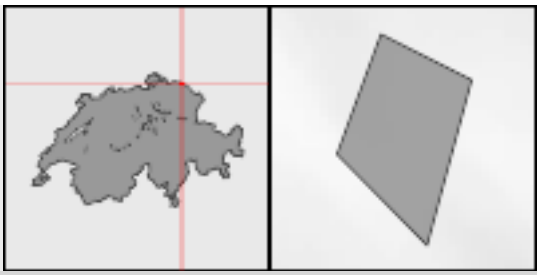

Population		
Residents	2019	2,301
Change in %	2010-2019	9.1
Population density per km²	2019	954.8
Age distribution in %		
0-19 years	2019	19.1
20-64 years	2019	57.3
65 years or over	2019	23.6
Foreign nationals in %	2019	33.8
Components of population change		
Crude marriage rate	2019	4.9
Crude divorce rate	2019	0.9
Crude birth rate	2019	6.6
Crude mortality rate	2019	5.3
Private households	2019	1,026
Size of households in persons	2019	2.23
Area		
Total surface area in km²	2016	2.4
Settlement and urban area in %	2004/09	30.5
Change in ha	1979/85-2004/09	26
Agricultural area in %	2004/09	32.1
Change in ha	1979/85-2004/09	-30
Wooded area in %	2004/09	35.0
Unproductive area in %	2004/09	2.5
Economy		
Employed total	2018	934
Primary sector	2018	7
Secondary sector	2018	63
Tertiary sector	2018	864
Business establishments total	2018	X
Primary sector	2018	X
Secondary sector	2018	22
Tertiary sector	2018	182
Construction and housing		
Dwelling vacancy rate	2020	2.64
New housing units per 1000 residents	2018	3.2
Social security		
Social assistance rate	2019	0.58

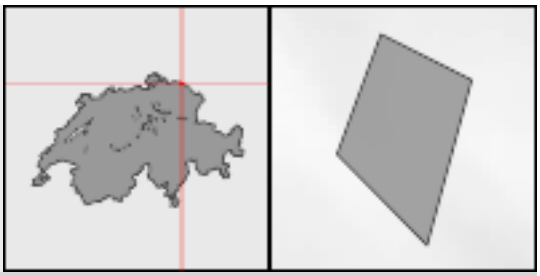

Bottighofen

Voter shares of selected parties in % (National Council elections)		
FDP/PLR inclusive LP/PL-BS	2019	17.3
CVP	2019	14.0
SP	2019	17.0
SVP	2019	27.2
EVP/CSP	2019	1.7
GLP	2019	8.8
BDP	2019	1.8
PdA/Sol.	2019	0.0
GPS	2019	11.4
Small right-wing parties	2019	0.8

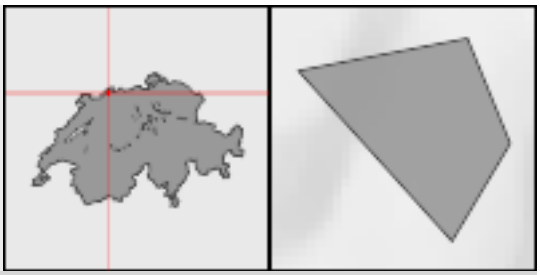

Bottmingen

Population		
Residents	2019	6,783
Change in %	2010-2019	11.0
Population density per km²	2019	2,268.6
Age distribution in %		
0-19 years	2019	20.3
20-64 years	2019	55.4
65 years or over	2019	24.3
Foreign nationals in %	2019	26.6
Components of population change		
Crude marriage rate	2019	2.7
Crude divorce rate	2019	1.3
Crude birth rate	2019	6.5
Crude mortality rate	2019	7.4
Private households	2019	3,002
Size of households in persons	2019	2.23
Area		
Total surface area in km²	2016	3.0
Settlement and urban area in %	2004/09	53.7
Change in ha	1979/85-2004/09	22
Agricultural area in %	2004/09	26.5
Change in ha	1979/85-2004/09	-21
Wooded area in %	2004/09	18.5
Unproductive area in %	2004/09	1.3
Economy		
Employed total	2018	1,457
Primary sector	2018	46
Secondary sector	2018	203
Tertiary sector	2018	1,208
Business establishments total	2018	325
Primary sector	2018	6
Secondary sector	2018	29
Tertiary sector	2018	290
Construction and housing		
Dwelling vacancy rate	2020	1.02
New housing units per 1000 residents	2018	8.6
Social security		
Social assistance rate	2019	2.17

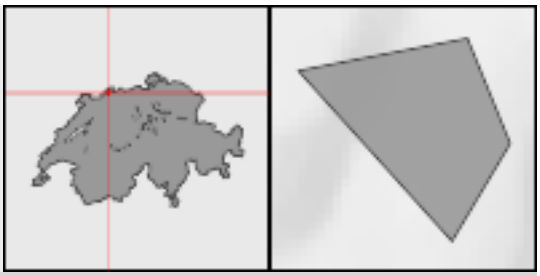

Bottmingen

Voter shares of selected parties in % (National Council elections)		
FDP/PLR inclusive LP/PL-BS	2019	24.8
CVP	2019	8.8
SP	2019	18.7
SVP	2019	21.8
EVP/CSP	2019	2.8
GLP	2019	7.6
BDP	2019	1.0
PdA/Sol.	2019	0.0
GPS	2019	14.5
Small right-wing parties	2019	0.0

Boudry

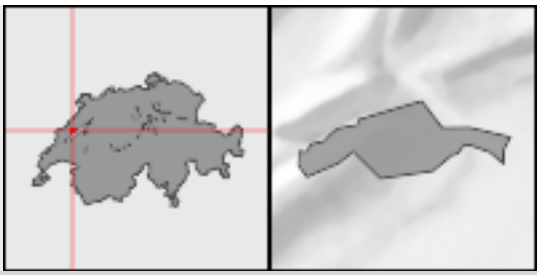

Population		
Residents	2019	6,237
Change in %	2010-2019	25.1
Population density per km²	2019	372.1
Age distribution in %		
0-19 years	2019	23.4
20-64 years	2019	59.7
65 years or over	2019	16.9
Foreign nationals in %	2019	28.7
Components of population change		
Crude marriage rate	2019	3.6
Crude divorce rate	2019	2.1
Crude birth rate	2019	10.7
Crude mortality rate	2019	6.9
Private households	2019	2,733
Size of households in persons	2019	2.23
Area		
Total surface area in km²	2016	16.8
Settlement and urban area in %	2004/09	11.8
Change in ha	1979/85-2004/09	30
Agricultural area in %	2004/09	23.0
Change in ha	1979/85-2004/09	-33
Wooded area in %	2004/09	63.8
Unproductive area in %	2004/09	1.4
Economy		
Employed total	2018	3,746
Primary sector	2018	63
Secondary sector	2018	1,308
Tertiary sector	2018	2,375
Business establishments total	2018	353
Primary sector	2018	18
Secondary sector	2018	68
Tertiary sector	2018	267
Construction and housing		
Dwelling vacancy rate	2020	2.25
New housing units per 1000 residents	2018	3.1
Social security		
Social assistance rate	2019	8.48

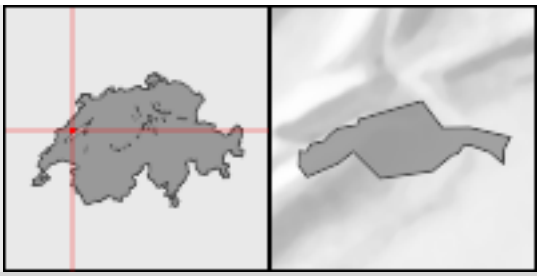

Boudry

Voter shares of selected parties in % (National Council elections)		
FDP/PLR inclusive LP/PL-BS	2019	23.6
CVP	2019	3.7
SP	2019	18.8
SVP	2019	12.5
EVP/CSP	2019	0.0
GLP	2019	10.4
BDP	2019	0.0
PdA/Sol.	2019	8.9
GPS	2019	22.0
Small right-wing parties	2019	0.0

Bougy-Villars

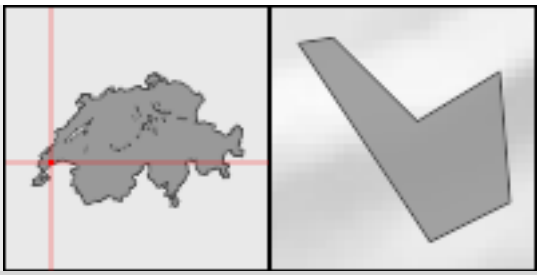

Population		
Residents	2019	473
Change in %	2010-2019	5.6
Population density per km²	2019	267.2
Age distribution in %		
0-19 years	2019	21.8
20-64 years	2019	56.9
65 years or over	2019	21.4
Foreign nationals in %	2019	30.2
Components of population change		
Crude marriage rate	2019	4.2
Crude divorce rate	2019	0.0
Crude birth rate	2019	6.2
Crude mortality rate	2019	2.1
Private households	2019	193
Size of households in persons	2019	2.44
Area		
Total surface area in km²	2016	1.8
Settlement and urban area in %	2004/09	39.3
Change in ha	1979/85-2004/09	36
Agricultural area in %	2004/09	38.2
Change in ha	1979/85-2004/09	-35
Wooded area in %	2004/09	22.5
Unproductive area in %	2004/09	0.0
Economy		
Employed total	2018	114
Primary sector	2018	47
Secondary sector	2018	X
Tertiary sector	2018	67
Business establishments total	2018	28
Primary sector	2018	X
Secondary sector	2018	X
Tertiary sector	2018	24
Construction and housing		
Dwelling vacancy rate	2020	2.46
New housing units per 1000 residents	2018	2.1
Social security		
Social assistance rate	2019	1.43

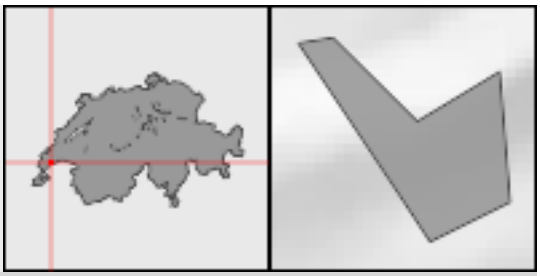

Bougy-Villars

Voter shares of selected parties in % (National Council elections)		
FDP/PLR inclusive LP/PL-BS	2019	20.6
CVP	2019	2.9
SP	2019	11.3
SVP	2019	32.2
EVP/CSP	2019	0.0
GLP	2019	11.4
BDP	2019	0.2
PdA/Sol.	2019	0.9
GPS	2019	18.2
Small right-wing parties	2019	0.0

Boulens

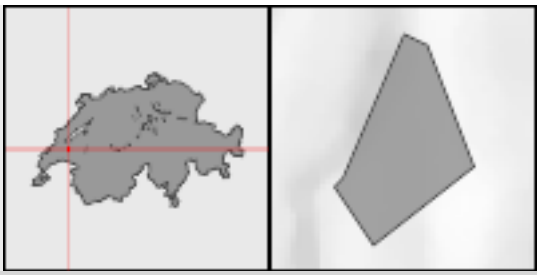

Population		
Residents	2019	365
Change in %	2010-2019	27.2
Population density per km²	2019	106.7
Age distribution in %		
0-19 years	2019	23.3
20-64 years	2019	60.0
65 years or over	2019	16.7
Foreign nationals in %	2019	7.7
Components of population change		
Crude marriage rate	2019	2.7
Crude divorce rate	2019	0.0
Crude birth rate	2019	5.3
Crude mortality rate	2019	5.3
Private households	2019	149
Size of households in persons	2019	2.42
Area		
Total surface area in km²	2016	3.4
Settlement and urban area in %	2004/09	5.0
Change in ha	1979/85-2004/09	4
Agricultural area in %	2004/09	61.7
Change in ha	1979/85-2004/09	-3
Wooded area in %	2004/09	33.0
Unproductive area in %	2004/09	0.3
Economy		
Employed total	2018	68
Primary sector	2018	12
Secondary sector	2018	27
Tertiary sector	2018	29
Business establishments total	2018	23
Primary sector	2018	X
Secondary sector	2018	6
Tertiary sector	2018	13
Construction and housing		
Dwelling vacancy rate	2020	0.00
New housing units per 1000 residents	2018	15.9
Social security		
Social assistance rate	2019	1.56

Boulens

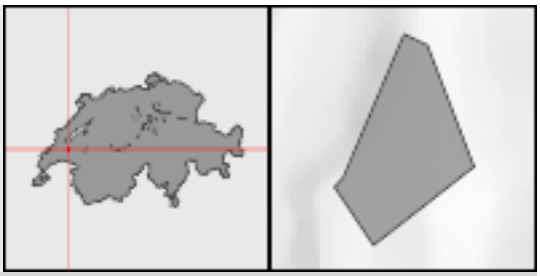

Voter shares of selected parties in % (National Council elections)		
FDP/PLR inclusive LP/PL-BS	2019	21.6
CVP	2019	1.3
SP	2019	12.1
SVP	2019	21.0
EVP/CSP	2019	2.9
GLP	2019	7.9
BDP	2019	0.9
PdA/Sol.	2019	4.7
GPS	2019	26.5
Small right-wing parties	2019	0.0

Bourg-en-Lavaux

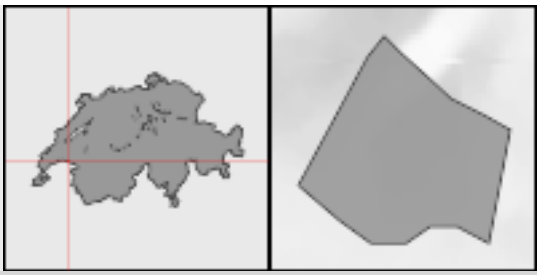

Population		
Residents	2019	5,343
Change in %	2010-2019	7.9
Population density per km²	2019	553.7
Age distribution in %		
0-19 years	2019	19.4
20-64 years	2019	59.8
65 years or over	2019	20.8
Foreign nationals in %	2019	22.2
Components of population change		
Crude marriage rate	2019	4.1
Crude divorce rate	2019	1.3
Crude birth rate	2019	8.0
Crude mortality rate	2019	6.3
Private households	2019	2,333
Size of households in persons	2019	2.28
Area		
Total surface area in km²	2016	9.7
Settlement and urban area in %	2004/09	24.4
Change in ha	1979/85-2004/09	32
Agricultural area in %	2004/09	62.8
Change in ha	1979/85-2004/09	-25
Wooded area in %	2004/09	11.9
Unproductive area in %	2004/09	0.9
Economy		
Employed total	2018	1,825
Primary sector	2018	318
Secondary sector	2018	178
Tertiary sector	2018	1,329
Business establishments total	2018	461
Primary sector	2018	76
Secondary sector	2018	57
Tertiary sector	2018	328
Construction and housing		
Dwelling vacancy rate	2020	0.99
New housing units per 1000 residents	2018	2.6
Social security		
Social assistance rate	2019	1.30

Bourg-en-Lavaux

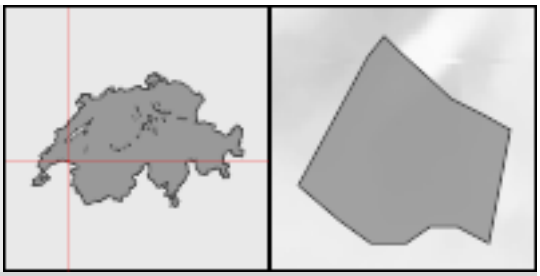

Voter shares of selected parties in % (National Council elections)		
FDP/PLR inclusive LP/PL-BS	2019	30.2
CVP	2019	2.3
SP	2019	17.6
SVP	2019	12.9
EVP/CSP	2019	0.6
GLP	2019	9.8
BDP	2019	0.1
PdA/Sol.	2019	3.1
GPS	2019	21.3
Small right-wing parties	2019	0.2

Bourg-Saint-Pierre

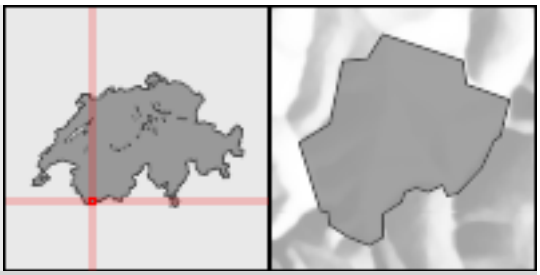

Population		
Residents	2019	200
Change in %	2010-2019	13.0
Population density per km²	2019	2.2
Age distribution in %		
0-19 years	2019	12.5
20-64 years	2019	59.5
65 years or over	2019	28.0
Foreign nationals in %	2019	9.5
Components of population change		
Crude marriage rate	2019	10.1
Crude divorce rate	2019	5.0
Crude birth rate	2019	5.0
Crude mortality rate	2019	15.1
Private households	2019	85
Size of households in persons	2019	2.15
Area		
Total surface area in km²	2016	89.8
Settlement and urban area in %	2004/09	0.8
Change in ha	1979/85-2004/09	6
Agricultural area in %	2004/09	27.3
Change in ha	1979/85-2004/09	-226
Wooded area in %	2004/09	7.3
Unproductive area in %	2004/09	64.7
Economy		
Employed total	2018	X
Primary sector	2018	X
Secondary sector	2018	X
Tertiary sector	2018	133
Business establishments total	2018	X
Primary sector	2018	X
Secondary sector	2018	X
Tertiary sector	2018	17
Construction and housing		
Dwelling vacancy rate	2020	0.47
New housing units per 1000 residents	2018	0.0
Social security		
Social assistance rate	2019	X

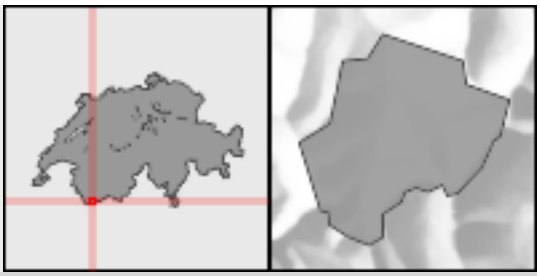

Bourg-Saint-Pierre

Voter shares of selected parties in % (National Council elections)		
FDP/PLR inclusive LP/PL-BS	2019	40.2
CVP	2019	33.6
SP	2019	7.2
SVP	2019	13.3
EVP/CSP	2019	0.5
GLP	2019	0.0
BDP	2019	0.0
PdA/Sol.	2019	0.0
GPS	2019	4.2
Small right-wing parties	2019	0.0

Bournens

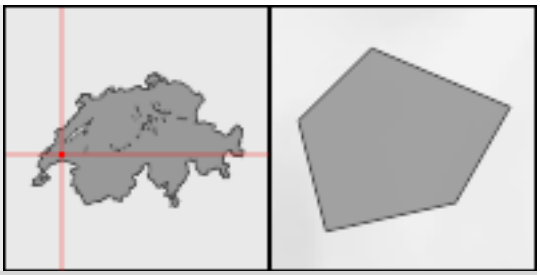

Population		
Residents	2019	420
Change in %	2010-2019	50.0
Population density per km²	2019	107.4
Age distribution in %		
0-19 years	2019	26.9
20-64 years	2019	57.4
65 years or over	2019	15.7
Foreign nationals in %	2019	22.6
Components of population change		
Crude marriage rate	2019	9.7
Crude divorce rate	2019	2.4
Crude birth rate	2019	9.7
Crude mortality rate	2019	0.0
Private households	2019	161
Size of households in persons	2019	2.61
Area		
Total surface area in km²	2016	3.9
Settlement and urban area in %	2004/09	7.5
Change in ha	1979/85-2004/09	8
Agricultural area in %	2004/09	74.8
Change in ha	1979/85-2004/09	-8
Wooded area in %	2004/09	16.2
Unproductive area in %	2004/09	1.5
Economy		
Employed total	2018	59
Primary sector	2018	19
Secondary sector	2018	X
Tertiary sector	2018	36
Business establishments total	2018	35
Primary sector	2018	6
Secondary sector	2018	X
Tertiary sector	2018	25
Construction and housing		
Dwelling vacancy rate	2020	2.22
New housing units per 1000 residents	2018	0.0
Social security		
Social assistance rate	2019	1.74

Bournens

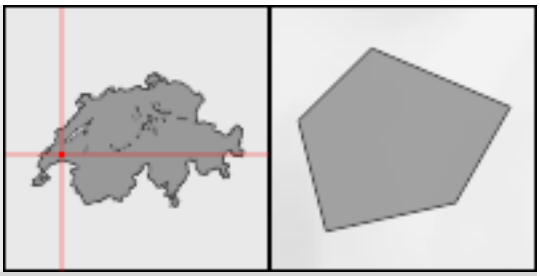

Voter shares of selected parties in % (National Council elections)

FDP/PLR inclusive LP/PL-BS	2019	19.7
CVP	2019	0.2
SP	2019	19.5
SVP	2019	30.6
EVP/CSP	2019	0.2
GLP	2019	15.3
BDP	2019	0.2
PdA/Sol.	2019	1.8
GPS	2019	12.3
Small right-wing parties	2019	0.1

Bourrignon

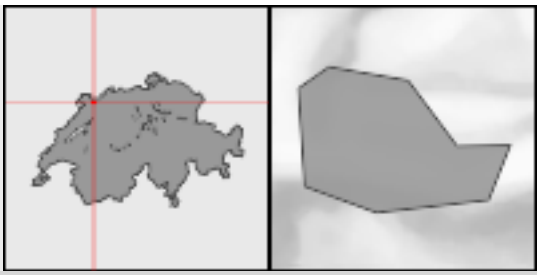

Population		
Residents	2019	261
Change in %	2010-2019	-3.7
Population density per km²	2019	19.3
Age distribution in %		
0-19 years	2019	19.2
20-64 years	2019	63.6
65 years or over	2019	17.2
Foreign nationals in %	2019	5.0
Components of population change		
Crude marriage rate	2019	7.6
Crude divorce rate	2019	3.8
Crude birth rate	2019	19.1
Crude mortality rate	2019	7.6
Private households	2019	111
Size of households in persons	2019	2.33
Area		
Total surface area in km²	2016	13.6
Settlement and urban area in %	2004/09	2.4
Change in ha	1979/85-2004/09	10
Agricultural area in %	2004/09	65.3
Change in ha	1979/85-2004/09	-7
Wooded area in %	2004/09	32.1
Unproductive area in %	2004/09	0.1
Economy		
Employed total	2018	100
Primary sector	2018	62
Secondary sector	2018	22
Tertiary sector	2018	16
Business establishments total	2018	37
Primary sector	2018	20
Secondary sector	2018	5
Tertiary sector	2018	12
Construction and housing		
Dwelling vacancy rate	2020	2.34
New housing units per 1000 residents	2018	0.0
Social security		
Social assistance rate	2019	X

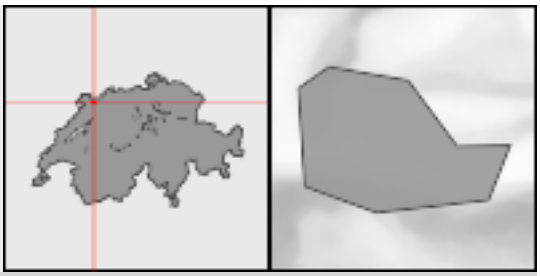

Bourrignon

Voter shares of selected parties in % (National Council elections)		
FDP/PLR inclusive LP/PL-BS	2019	1.7
CVP	2019	23.1
SP	2019	17.9
SVP	2019	31.6
EVP/CSP	2019	9.8
GLP	2019	0.0
BDP	2019	0.0
PdA/Sol.	2019	0.0
GPS	2019	15.8
Small right-wing parties	2019	0.0

Boussens

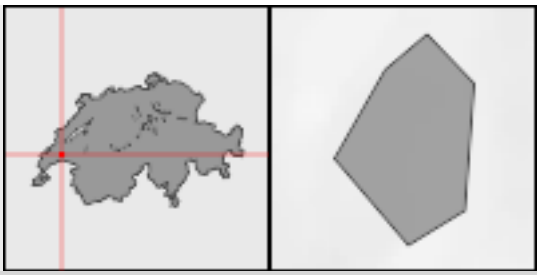

Population		
Residents	2019	991
Change in %	2010-2019	13.6
Population density per km²	2019	313.6
Age distribution in %		
0-19 years	2019	25.3
20-64 years	2019	62.9
65 years or over	2019	11.8
Foreign nationals in %	2019	15.2
Components of population change		
Crude marriage rate	2019	2.0
Crude divorce rate	2019	3.1
Crude birth rate	2019	9.2
Crude mortality rate	2019	6.1
Private households	2019	364
Size of households in persons	2019	2.72
Area		
Total surface area in km²	2016	3.2
Settlement and urban area in %	2004/09	9.1
Change in ha	1979/85-2004/09	15
Agricultural area in %	2004/09	77.7
Change in ha	1979/85-2004/09	-14
Wooded area in %	2004/09	13.2
Unproductive area in %	2004/09	0.0
Economy		
Employed total	2018	148
Primary sector	2018	15
Secondary sector	2018	16
Tertiary sector	2018	117
Business establishments total	2018	52
Primary sector	2018	7
Secondary sector	2018	5
Tertiary sector	2018	40
Construction and housing		
Dwelling vacancy rate	2020	0.26
New housing units per 1000 residents	2018	3.1
Social security		
Social assistance rate	2019	0.72

Boussens

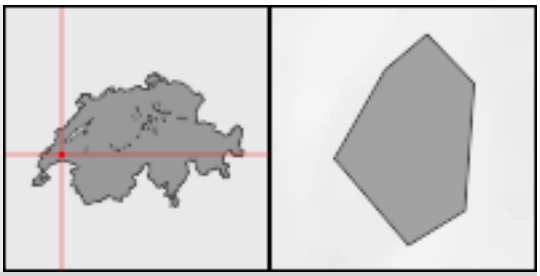

Voter shares of selected parties in % (National Council elections)		
FDP/PLR inclusive LP/PL-BS	2019	17.6
CVP	2019	2.1
SP	2019	18.2
SVP	2019	29.4
EVP/CSP	2019	0.4
GLP	2019	10.3
BDP	2019	0.5
PdA/Sol.	2019	0.4
GPS	2019	19.3
Small right-wing parties	2019	0.0

Bovernier

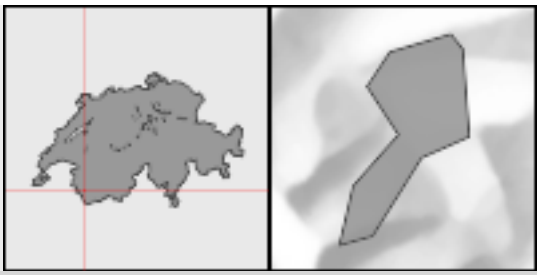

Population		
Residents	2019	915
Change in %	2010-2019	12.3
Population density per km²	2019	70.0
Age distribution in %		
0-19 years	2019	21.1
20-64 years	2019	62.8
65 years or over	2019	16.1
Foreign nationals in %	2019	15.7
Components of population change		
Crude marriage rate	2019	5.5
Crude divorce rate	2019	5.5
Crude birth rate	2019	13.3
Crude mortality rate	2019	8.8
Private households	2019	404
Size of households in persons	2019	2.25
Area		
Total surface area in km²	2016	13.1
Settlement and urban area in %	2004/09	4.0
Change in ha	1979/85-2004/09	12
Agricultural area in %	2004/09	6.0
Change in ha	1979/85-2004/09	-21
Wooded area in %	2004/09	71.6
Unproductive area in %	2004/09	18.4
Economy		
Employed total	2018	91
Primary sector	2018	22
Secondary sector	2018	12
Tertiary sector	2018	57
Business establishments total	2018	45
Primary sector	2018	6
Secondary sector	2018	8
Tertiary sector	2018	31
Construction and housing		
Dwelling vacancy rate	2020	3.42
New housing units per 1000 residents	2018	0.0
Social security		
Social assistance rate	2019	X

Bovernier

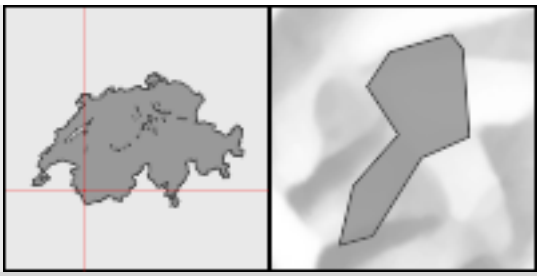

Voter shares of selected parties in % (National Council elections)		
FDP/PLR inclusive LP/PL-BS	2019	18.8
CVP	2019	44.7
SP	2019	15.3
SVP	2019	9.9
EVP/CSP	2019	0.9
GLP	2019	1.3
BDP	2019	0.0
PdA/Sol.	2019	0.0
GPS	2019	8.0
Small right-wing parties	2019	0.0

Bowil

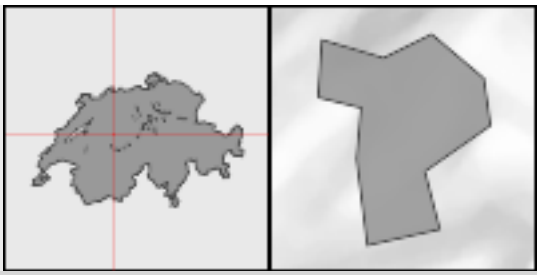

Population		
Residents	2019	1,364
Change in %	2010-2019	0.4
Population density per km²	2019	92.9
Age distribution in %		
0-19 years	2019	21.1
20-64 years	2019	60.9
65 years or over	2019	18.0
Foreign nationals in %	2019	2.6
Components of population change		
Crude marriage rate	2019	1.5
Crude divorce rate	2019	1.5
Crude birth rate	2019	11.7
Crude mortality rate	2019	5.1
Private households	2019	585
Size of households in persons	2019	2.28
Area		
Total surface area in km²	2016	14.7
Settlement and urban area in %	2004/09	5.2
Change in ha	1979/85-2004/09	8
Agricultural area in %	2004/09	55.0
Change in ha	1979/85-2004/09	-11
Wooded area in %	2004/09	39.5
Unproductive area in %	2004/09	0.4
Economy		
Employed total	2018	391
Primary sector	2018	130
Secondary sector	2018	114
Tertiary sector	2018	147
Business establishments total	2018	122
Primary sector	2018	52
Secondary sector	2018	22
Tertiary sector	2018	48
Construction and housing		
Dwelling vacancy rate	2020	2.58
New housing units per 1000 residents	2018	0.7
Social security		
Social assistance rate	2019	1.75

Bowil

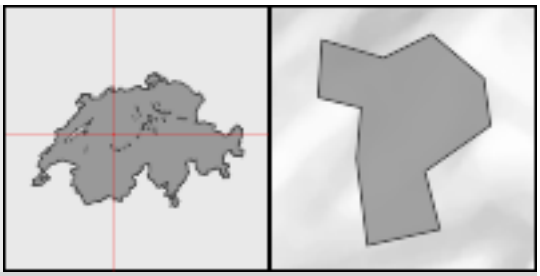

Voter shares of selected parties in % (National Council elections)		
FDP/PLR inclusive LP/PL-BS	2019	2.3
CVP	2019	0.6
SP	2019	9.6
SVP	2019	51.9
EVP/CSP	2019	6.0
GLP	2019	4.7
BDP	2019	10.9
PdA/Sol.	2019	0.1
GPS	2019	7.5
Small right-wing parties	2019	3.1

Braunau



Population		
Residents	2019	815
Change in %	2010-2019	19.0
Population density per km²	2019	88.9
Age distribution in %		
0-19 years	2019	21.8
20-64 years	2019	64.3
65 years or over	2019	13.9
Foreign nationals in %	2019	9.3
Components of population change		
Crude marriage rate	2019	6.3
Crude divorce rate	2019	0.0
Crude birth rate	2019	10.0
Crude mortality rate	2019	1.3
Private households	2019	319
Size of households in persons	2019	2.54
Area		
Total surface area in km²	2016	9.2
Settlement and urban area in %	2004/09	5.1
Change in ha	1979/85-2004/09	9
Agricultural area in %	2004/09	69.3
Change in ha	1979/85-2004/09	-8
Wooded area in %	2004/09	25.1
Unproductive area in %	2004/09	0.4
Economy		
Employed total	2018	275
Primary sector	2018	110
Secondary sector	2018	29
Tertiary sector	2018	136
Business establishments total	2018	80
Primary sector	2018	34
Secondary sector	2018	14
Tertiary sector	2018	32
Construction and housing		
Dwelling vacancy rate	2020	4.31
New housing units per 1000 residents	2018	22.1
Social security		
Social assistance rate	2019	X



Braunau

Voter shares of selected parties in % (National Council elections)		
FDP/PLR inclusive LP/PL-BS	2019	5.5
CVP	2019	8.3
SP	2019	6.6
SVP	2019	55.5
EVP/CSP	2019	3.0
GLP	2019	6.6
BDP	2019	3.9
PdA/Sol.	2019	0.0
GPS	2019	9.0
Small right-wing parties	2019	1.5

Bregaglia

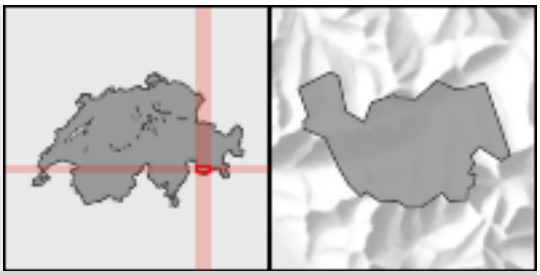

Population		
Residents	2019	1,555
Change in %	2010-2019	-2.9
Population density per km²	2019	6.2
Age distribution in %		
0-19 years	2019	16.8
20-64 years	2019	56.4
65 years or over	2019	26.8
Foreign nationals in %	2019	14.3
Components of population change		
Crude marriage rate	2019	1.9
Crude divorce rate	2019	3.2
Crude birth rate	2019	9.0
Crude mortality rate	2019	8.4
Private households	2019	731
Size of households in persons	2019	2.10
Area		
Total surface area in km²	2016	251.5
Settlement and urban area in %	2004/09	0.9
Change in ha	1979/85-2004/09	37
Agricultural area in %	2004/09	14.1
Change in ha	1979/85-2004/09	-355
Wooded area in %	2004/09	21.6
Unproductive area in %	2004/09	63.4
Economy		
Employed total	2018	895
Primary sector	2018	89
Secondary sector	2018	289
Tertiary sector	2018	517
Business establishments total	2018	232
Primary sector	2018	29
Secondary sector	2018	55
Tertiary sector	2018	148
Construction and housing		
Dwelling vacancy rate	2020	0.59
New housing units per 1000 residents	2018	1.3
Social security		
Social assistance rate	2019	X

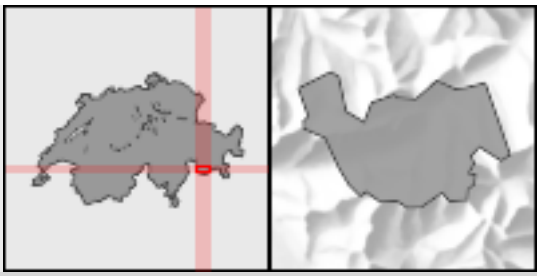

Bregaglia

Voter shares of selected parties in % (National Council elections)		
FDP/PLR inclusive LP/PL-BS	2019	30.6
CVP	2019	3.9
SP	2019	13.0
SVP	2019	26.4
EVP/CSP	2019	0.0
GLP	2019	7.6
BDP	2019	14.1
PdA/Sol.	2019	0.0
GPS	2019	4.3
Small right-wing parties	2019	0.0

Breggia

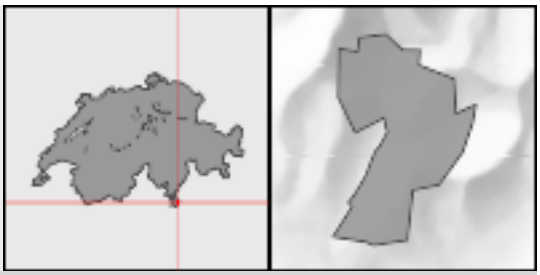

Population		
Residents	2019	1,936
Change in %	2010-2019	-1.2
Population density per km²	2019	75.9
Age distribution in %		
0-19 years	2019	16.4
20-64 years	2019	58.5
65 years or over	2019	25.1
Foreign nationals in %	2019	10.8
Components of population change		
Crude marriage rate	2019	5.1
Crude divorce rate	2019	1.0
Crude birth rate	2019	6.6
Crude mortality rate	2019	9.7
Private households	2019	885
Size of households in persons	2019	2.17
Area		
Total surface area in km²	2016	25.5
Settlement and urban area in %	2004/09	4.1
Change in ha	1979/85-2004/09	9
Agricultural area in %	2004/09	13.3
Change in ha	1979/85-2004/09	-105
Wooded area in %	2004/09	81.9
Unproductive area in %	2004/09	0.7
Economy		
Employed total	2018	268
Primary sector	2018	55
Secondary sector	2018	36
Tertiary sector	2018	177
Business establishments total	2018	114
Primary sector	2018	24
Secondary sector	2018	14
Tertiary sector	2018	76
Construction and housing		
Dwelling vacancy rate	2020	0.34
New housing units per 1000 residents	2018	0.0
Social security		
Social assistance rate	2019	0.75

Breggia



Voter shares of selected parties in % (National Council elections)		
FDP/PLR inclusive LP/PL-BS	2019	19.7
CVP	2019	22.5
SP	2019	13.3
SVP	2019	9.6
EVP/CSP	2019	0.0
GLP	2019	0.6
BDP	2019	0.0
PdA/Sol.	2019	0.8
GPS	2019	16.2
Small right-wing parties	2019	13.6

Breil/Brigels

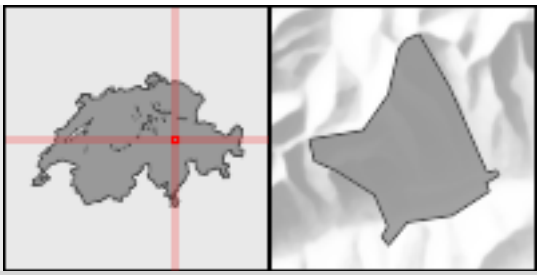

Population		
Residents	2019	1,728
Change in %	2010-2019	-8.3
Population density per km²	2019	17.9
Age distribution in %		
0-19 years	2019	18.1
20-64 years	2019	57.0
65 years or over	2019	24.9
Foreign nationals in %	2019	8.2
Components of population change		
Crude marriage rate	2019	0.6
Crude divorce rate	2019	1.1
Crude birth rate	2019	6.9
Crude mortality rate	2019	9.2
Private households	2019	761
Size of households in persons	2019	2.23
Area		
Total surface area in km²	2016	96.6
Settlement and urban area in %	2004/09	2.3
Change in ha	1979/85-2004/09	55
Agricultural area in %	2004/09	36.6
Change in ha	1979/85-2004/09	-166
Wooded area in %	2004/09	24.3
Unproductive area in %	2004/09	36.7
Economy		
Employed total	2018	725
Primary sector	2018	151
Secondary sector	2018	146
Tertiary sector	2018	428
Business establishments total	2018	191
Primary sector	2018	52
Secondary sector	2018	28
Tertiary sector	2018	111
Construction and housing		
Dwelling vacancy rate	2020	0.89
New housing units per 1000 residents	2018	5.6
Social security		
Social assistance rate	2019	0.51

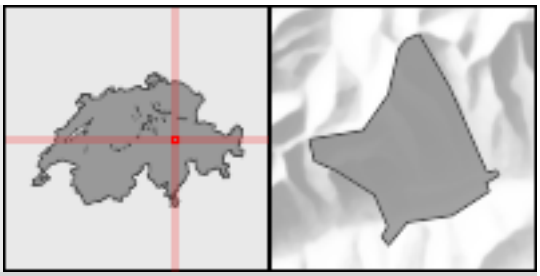

Breil/Brigels

Voter shares of selected parties in % (National Council elections)		
FDP/PLR inclusive LP/PL-BS	2019	4.1
CVP	2019	46.5
SP	2019	6.9
SVP	2019	27.3
EVP/CSP	2019	0.0
GLP	2019	3.9
BDP	2019	7.5
PdA/Sol.	2019	0.0
GPS	2019	3.7
Small right-wing parties	2019	0.0

Breitenbach

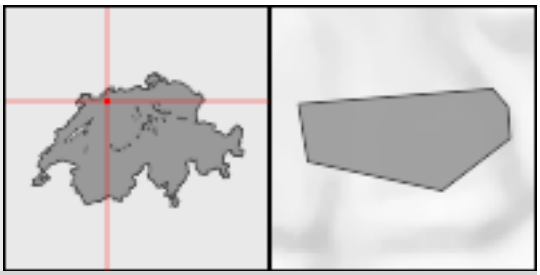

Population		
Residents	2019	3,914
Change in %	2010-2019	11.4
Population density per km²	2019	575.6
Age distribution in %		
0-19 years	2019	19.4
20-64 years	2019	59.8
65 years or over	2019	20.7
Foreign nationals in %	2019	25.2
Components of population change		
Crude marriage rate	2019	3.3
Crude divorce rate	2019	2.6
Crude birth rate	2019	7.2
Crude mortality rate	2019	8.0
Private households	2019	1,640
Size of households in persons	2019	2.33
Area		
Total surface area in km²	2016	6.8
Settlement and urban area in %	2004/09	19.2
Change in ha	1979/85-2004/09	32
Agricultural area in %	2004/09	45.9
Change in ha	1979/85-2004/09	-30
Wooded area in %	2004/09	34.5
Unproductive area in %	2004/09	0.4
Economy		
Employed total	2018	1,779
Primary sector	2018	24
Secondary sector	2018	512
Tertiary sector	2018	1,243
Business establishments total	2018	264
Primary sector	2018	8
Secondary sector	2018	38
Tertiary sector	2018	218
Construction and housing		
Dwelling vacancy rate	2020	4.31
New housing units per 1000 residents	2018	3.1
Social security		
Social assistance rate	2019	5.19

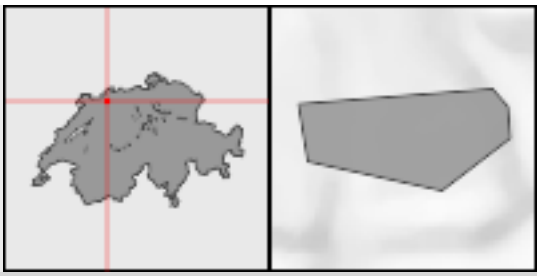

Breitenbach

Voter shares of selected parties in % (National Council elections)		
FDP/PLR inclusive LP/PL-BS	2019	35.0
CVP	2019	10.6
SP	2019	10.0
SVP	2019	26.2
EVP/CSP	2019	1.5
GLP	2019	5.7
BDP	2019	1.3
PdA/Sol.	2019	0.0
GPS	2019	8.9
Small right-wing parties	2019	0.4

Bremblens

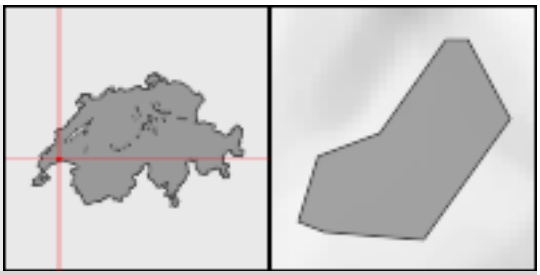

Population		
Residents	2019	577
Change in %	2010-2019	25.4
Population density per km²	2019	198.3
Age distribution in %		
0-19 years	2019	26.7
20-64 years	2019	57.5
65 years or over	2019	15.8
Foreign nationals in %	2019	14.7
Components of population change		
Crude marriage rate	2019	1.8
Crude divorce rate	2019	0.0
Crude birth rate	2019	8.9
Crude mortality rate	2019	5.3
Private households	2019	206
Size of households in persons	2019	2.78
Area		
Total surface area in km²	2016	2.9
Settlement and urban area in %	2004/09	12.2
Change in ha	1979/85-2004/09	4
Agricultural area in %	2004/09	67.3
Change in ha	1979/85-2004/09	-6
Wooded area in %	2004/09	20.1
Unproductive area in %	2004/09	0.3
Economy		
Employed total	2018	387
Primary sector	2018	43
Secondary sector	2018	205
Tertiary sector	2018	139
Business establishments total	2018	54
Primary sector	2018	6
Secondary sector	2018	11
Tertiary sector	2018	37
Construction and housing		
Dwelling vacancy rate	2020	0.87
New housing units per 1000 residents	2018	12.8
Social security		
Social assistance rate	2019	X

Bremblens



Voter shares of selected parties in % (National Council elections)		
FDP/PLR inclusive LP/PL-BS	2019	30.2
CVP	2019	0.8
SP	2019	9.5
SVP	2019	25.7
EVP/CSP	2019	0.2
GLP	2019	11.1
BDP	2019	0.2
PdA/Sol.	2019	3.4
GPS	2019	18.0
Small right-wing parties	2019	0.0

Bremgarten (AG)



Population		
Residents	2019	8,211
Change in %	2010-2019	10.3
Population density per km²	2019	722.8
Age distribution in %		
0-19 years	2019	19.6
20-64 years	2019	63.3
65 years or over	2019	17.1
Foreign nationals in %	2019	21.7
Components of population change		
Crude marriage rate	2019	5.4
Crude divorce rate	2019	3.3
Crude birth rate	2019	9.4
Crude mortality rate	2019	6.3
Private households	2019	3,696
Size of households in persons	2019	2.19
Area		
Total surface area in km²	2016	11.4
Settlement and urban area in %	2004/09	23.1
Change in ha	1979/85-2004/09	44
Agricultural area in %	2004/09	22.3
Change in ha	1979/85-2004/09	-44
Wooded area in %	2004/09	48.0
Unproductive area in %	2004/09	6.6
Economy		
Employed total	2018	4,490
Primary sector	2018	56
Secondary sector	2018	1,065
Tertiary sector	2018	3,369
Business establishments total	2018	661
Primary sector	2018	16
Secondary sector	2018	103
Tertiary sector	2018	542
Construction and housing		
Dwelling vacancy rate	2020	3.39
New housing units per 1000 residents	2018	24.3
Social security		
Social assistance rate	2019	1.64



Bremgarten (AG)

Voter shares of selected parties in % (National Council elections)		
FDP/PLR inclusive LP/PL-BS	2019	11.4
CVP	2019	12.5
SP	2019	20.1
SVP	2019	27.8
EVP/CSP	2019	2.0
GLP	2019	10.3
BDP	2019	2.4
PdA/Sol.	2019	0.0
GPS	2019	11.2
Small right-wing parties	2019	0.3

Bremgarten bei Bern

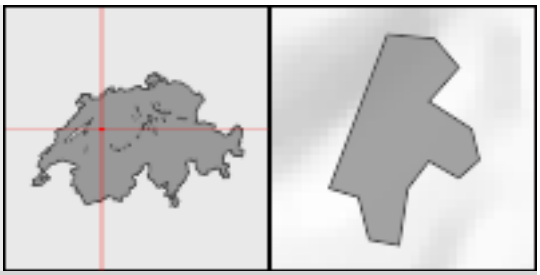

Population		
Residents	2019	4,369
Change in %	2010-2019	4.2
Population density per km²	2019	2,299.5
Age distribution in %		
0-19 years	2019	21.0
20-64 years	2019	54.2
65 years or over	2019	24.8
Foreign nationals in %	2019	9.9
Components of population change		
Crude marriage rate	2019	3.4
Crude divorce rate	2019	1.4
Crude birth rate	2019	8.7
Crude mortality rate	2019	10.5
Private households	2019	1,901
Size of households in persons	2019	2.27
Area		
Total surface area in km²	2016	1.9
Settlement and urban area in %	2004/09	45.7
Change in ha	1979/85-2004/09	15
Agricultural area in %	2004/09	32.4
Change in ha	1979/85-2004/09	-15
Wooded area in %	2004/09	16.5
Unproductive area in %	2004/09	5.3
Economy		
Employed total	2018	646
Primary sector	2018	9
Secondary sector	2018	25
Tertiary sector	2018	612
Business establishments total	2018	X
Primary sector	2018	X
Secondary sector	2018	17
Tertiary sector	2018	185
Construction and housing		
Dwelling vacancy rate	2020	0.29
New housing units per 1000 residents	2018	0.0
Social security		
Social assistance rate	2019	1.44

Bremgarten bei Bern

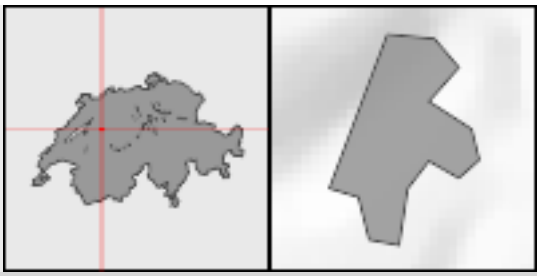

Voter shares of selected parties in % (National Council elections)		
FDP/PLR inclusive LP/PL-BS	2019	12.8
CVP	2019	2.5
SP	2019	21.4
SVP	2019	17.6
EVP/CSP	2019	1.8
GLP	2019	15.0
BDP	2019	6.9
PdA/Sol.	2019	0.4
GPS	2019	18.2
Small right-wing parties	2019	0.4

Brenzikofen

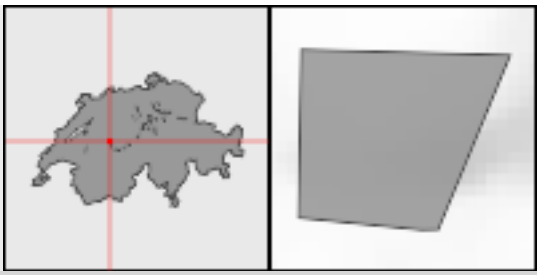

Population		
Residents	2019	492
Change in %	2010-2019	-7.3
Population density per km²	2019	224.7
Age distribution in %		
0-19 years	2019	18.1
20-64 years	2019	61.6
65 years or over	2019	20.3
Foreign nationals in %	2019	1.4
Components of population change		
Crude marriage rate	2019	8.2
Crude divorce rate	2019	2.0
Crude birth rate	2019	6.1
Crude mortality rate	2019	6.1
Private households	2019	224
Size of households in persons	2019	2.17
Area		
Total surface area in km²	2016	2.2
Settlement and urban area in %	2004/09	8.6
Change in ha	1979/85-2004/09	4
Agricultural area in %	2004/09	54.1
Change in ha	1979/85-2004/09	-3
Wooded area in %	2004/09	36.8
Unproductive area in %	2004/09	0.5
Economy		
Employed total	2018	88
Primary sector	2018	24
Secondary sector	2018	8
Tertiary sector	2018	56
Business establishments total	2018	34
Primary sector	2018	9
Secondary sector	2018	X
Tertiary sector	2018	21
Construction and housing		
Dwelling vacancy rate	2020	2.47
New housing units per 1000 residents	2018	0.0
Social security		
Social assistance rate	2019	2.05

Brenzikofen

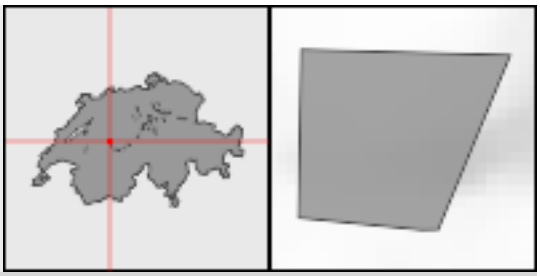

Voter shares of selected parties in % (National Council elections)		
FDP/PLR inclusive LP/PL-BS	2019	8.7
CVP	2019	0.6
SP	2019	5.0
SVP	2019	46.6
EVP/CSP	2019	5.2
GLP	2019	8.5
BDP	2019	9.3
PdA/Sol.	2019	0.2
GPS	2019	8.6
Small right-wing parties	2019	3.4

Bretigny-sur-Morrens

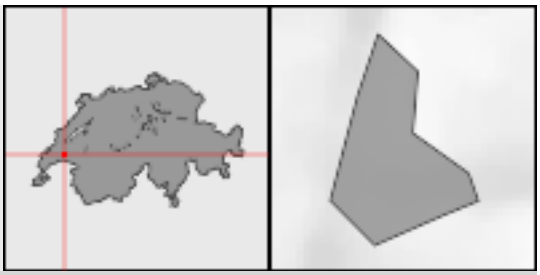

Population		
Residents	2019	864
Change in %	2010-2019	19.3
Population density per km²	2019	301.0
Age distribution in %		
0-19 years	2019	24.3
20-64 years	2019	64.5
65 years or over	2019	11.2
Foreign nationals in %	2019	17.6
Components of population change		
Crude marriage rate	2019	3.5
Crude divorce rate	2019	3.5
Crude birth rate	2019	27.0
Crude mortality rate	2019	2.3
Private households	2019	368
Size of households in persons	2019	2.35
Area		
Total surface area in km²	2016	2.9
Settlement and urban area in %	2004/09	10.9
Change in ha	1979/85-2004/09	9
Agricultural area in %	2004/09	65.1
Change in ha	1979/85-2004/09	-10
Wooded area in %	2004/09	23.9
Unproductive area in %	2004/09	0.0
Economy		
Employed total	2018	264
Primary sector	2018	5
Secondary sector	2018	35
Tertiary sector	2018	224
Business establishments total	2018	44
Primary sector	2018	X
Secondary sector	2018	6
Tertiary sector	2018	34
Construction and housing		
Dwelling vacancy rate	2020	4.90
New housing units per 1000 residents	2018	21.9
Social security		
Social assistance rate	2019	2.73

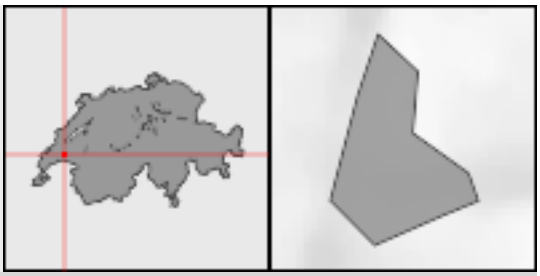

Bretigny-sur-Morrens

Voter shares of selected parties in % (National Council elections)		
FDP/PLR inclusive LP/PL-BS	2019	19.3
CVP	2019	1.4
SP	2019	19.4
SVP	2019	20.6
EVP/CSP	2019	1.1
GLP	2019	9.6
BDP	2019	0.6
PdA/Sol.	2019	4.8
GPS	2019	20.9
Small right-wing parties	2019	0.2

Bretonnières

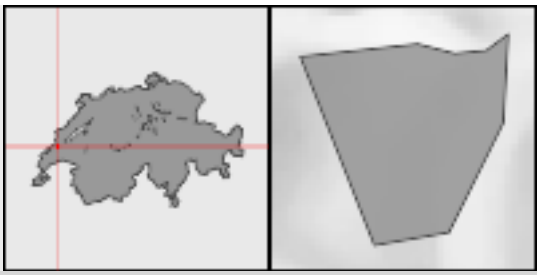

Population		
Residents	2019	270
Change in %	2010-2019	29.2
Population density per km²	2019	49.5
Age distribution in %		
0-19 years	2019	24.1
20-64 years	2019	58.9
65 years or over	2019	17.0
Foreign nationals in %	2019	8.1
Components of population change		
Crude marriage rate	2019	3.7
Crude divorce rate	2019	3.7
Crude birth rate	2019	7.5
Crude mortality rate	2019	15.0
Private households	2019	103
Size of households in persons	2019	2.62
Area		
Total surface area in km²	2016	5.5
Settlement and urban area in %	2004/09	9.0
Change in ha	1979/85-2004/09	7
Agricultural area in %	2004/09	44.3
Change in ha	1979/85-2004/09	2
Wooded area in %	2004/09	45.9
Unproductive area in %	2004/09	0.7
Economy		
Employed total	2018	48
Primary sector	2018	22
Secondary sector	2018	9
Tertiary sector	2018	17
Business establishments total	2018	18
Primary sector	2018	7
Secondary sector	2018	X
Tertiary sector	2018	7
Construction and housing		
Dwelling vacancy rate	2020	0.00
New housing units per 1000 residents	2018	0.0
Social security		
Social assistance rate	2019	X

Bretonnières

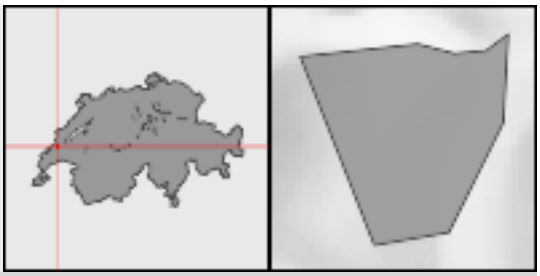

Voter shares of selected parties in % (National Council elections)

FDP/PLR inclusive LP/PL-BS	2019	15.3
CVP	2019	0.8
SP	2019	12.1
SVP	2019	28.7
EVP/CSP	2019	7.8
GLP	2019	3.9
BDP	2019	0.8
PdA/Sol.	2019	2.1
GPS	2019	25.1
Small right-wing parties	2019	0.1

Bretzwil

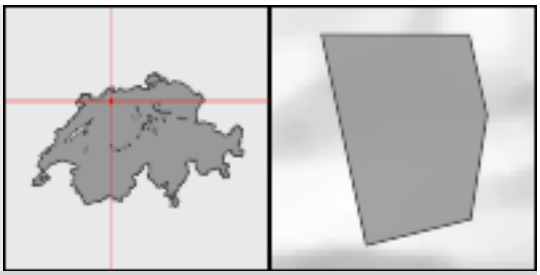

Population		
Residents	2019	753
Change in %	2010-2019	-4.2
Population density per km²	2019	102.7
Age distribution in %		
0-19 years	2019	20.7
20-64 years	2019	58.4
65 years or over	2019	20.8
Foreign nationals in %	2019	6.5
Components of population change		
Crude marriage rate	2019	6.6
Crude divorce rate	2019	0.0
Crude birth rate	2019	7.9
Crude mortality rate	2019	7.9
Private households	2019	296
Size of households in persons	2019	2.51
Area		
Total surface area in km²	2016	7.3
Settlement and urban area in %	2004/09	4.7
Change in ha	1979/85-2004/09	2
Agricultural area in %	2004/09	56.4
Change in ha	1979/85-2004/09	-4
Wooded area in %	2004/09	38.8
Unproductive area in %	2004/09	0.1
Economy		
Employed total	2018	155
Primary sector	2018	59
Secondary sector	2018	19
Tertiary sector	2018	77
Business establishments total	2018	66
Primary sector	2018	25
Secondary sector	2018	7
Tertiary sector	2018	34
Construction and housing		
Dwelling vacancy rate	2020	0.58
New housing units per 1000 residents	2018	0.0
Social security		
Social assistance rate	2019	1.30

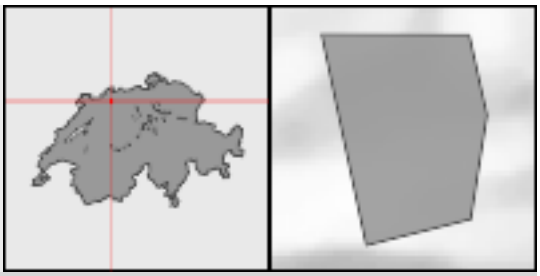

Bretzwil

Voter shares of selected parties in % (National Council elections)		
FDP/PLR inclusive LP/PL-BS	2019	11.8
CVP	2019	3.0
SP	2019	11.6
SVP	2019	49.8
EVP/CSP	2019	5.8
GLP	2019	2.4
BDP	2019	0.6
PdA/Sol.	2019	0.0
GPS	2019	14.3
Small right-wing parties	2019	0.0

Brienz (BE)

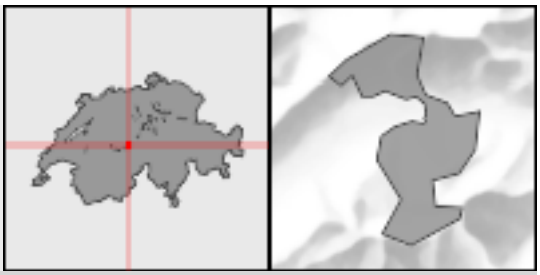

Population		
Residents	2019	3,117
Change in %	2010-2019	4.6
Population density per km²	2019	64.9
Age distribution in %		
0-19 years	2019	18.7
20-64 years	2019	57.7
65 years or over	2019	23.5
Foreign nationals in %	2019	12.3
Components of population change		
Crude marriage rate	2019	4.5
Crude divorce rate	2019	2.3
Crude birth rate	2019	8.1
Crude mortality rate	2019	11.3
Private households	2019	1,473
Size of households in persons	2019	2.07
Area		
Total surface area in km²	2016	48.0
Settlement and urban area in %	2004/09	4.5
Change in ha	1979/85-2004/09	26
Agricultural area in %	2004/09	38.6
Change in ha	1979/85-2004/09	-55
Wooded area in %	2004/09	33.6
Unproductive area in %	2004/09	23.3
Economy		
Employed total	2018	1,523
Primary sector	2018	107
Secondary sector	2018	432
Tertiary sector	2018	984
Business establishments total	2018	299
Primary sector	2018	35
Secondary sector	2018	63
Tertiary sector	2018	201
Construction and housing		
Dwelling vacancy rate	2020	1.37
New housing units per 1000 residents	2018	9.6
Social security		
Social assistance rate	2019	2.72

Brienz (BE)

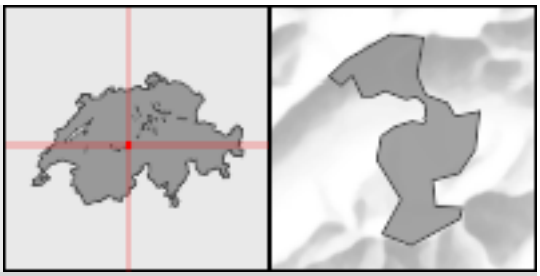

Voter shares of selected parties in % (National Council elections)

FDP/PLR inclusive LP/PL-BS	2019	9.0
CVP	2019	0.9
SP	2019	12.5
SVP	2019	38.7
EVP/CSP	2019	2.5
GLP	2019	7.5
BDP	2019	6.7
PdA/Sol.	2019	0.6
GPS	2019	11.8
Small right-wing parties	2019	5.8

Brienzwiler

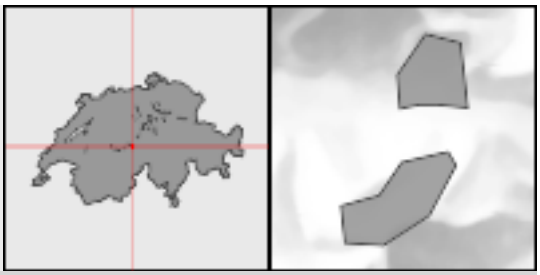

Population		
Residents	2019	473
Change in %	2010-2019	-7.4
Population density per km²	2019	26.8
Age distribution in %		
0-19 years	2019	14.6
20-64 years	2019	60.3
65 years or over	2019	25.2
Foreign nationals in %	2019	10.8
Components of population change		
Crude marriage rate	2019	4.2
Crude divorce rate	2019	4.2
Crude birth rate	2019	2.1
Crude mortality rate	2019	14.7
Private households	2019	245
Size of households in persons	2019	1.90
Area		
Total surface area in km²	2016	17.6
Settlement and urban area in %	2004/09	2.9
Change in ha	1979/85-2004/09	19
Agricultural area in %	2004/09	30.8
Change in ha	1979/85-2004/09	-18
Wooded area in %	2004/09	33.4
Unproductive area in %	2004/09	32.8
Economy		
Employed total	2018	135
Primary sector	2018	23
Secondary sector	2018	27
Tertiary sector	2018	85
Business establishments total	2018	54
Primary sector	2018	7
Secondary sector	2018	11
Tertiary sector	2018	36
Construction and housing		
Dwelling vacancy rate	2020	2.47
New housing units per 1000 residents	2018	2.0
Social security		
Social assistance rate	2019	1.46

Brienzwiler

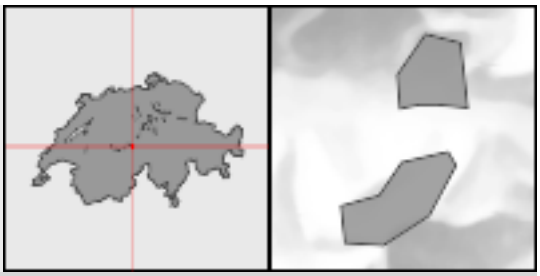

Voter shares of selected parties in % (National Council elections)

FDP/PLR inclusive LP/PL-BS	2019	2.7
CVP	2019	0.8
SP	2019	7.2
SVP	2019	59.1
EVP/CSP	2019	1.4
GLP	2019	7.0
BDP	2019	5.2
PdA/Sol.	2019	0.5
GPS	2019	8.8
Small right-wing parties	2019	0.3

Brig-Glis

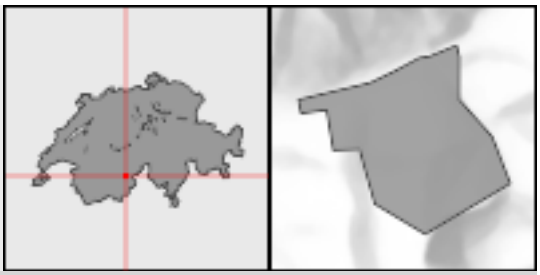

Population		
Residents	2019	13,079
Change in %	2010-2019	4.9
Population density per km²	2019	347.2
Age distribution in %		
0-19 years	2019	18.0
20-64 years	2019	60.6
65 years or over	2019	21.3
Foreign nationals in %	2019	16.3
Components of population change		
Crude marriage rate	2019	3.7
Crude divorce rate	2019	1.5
Crude birth rate	2019	9.3
Crude mortality rate	2019	9.1
Private households	2019	5,874
Size of households in persons	2019	2.17
Area		
Total surface area in km²	2016	37.7
Settlement and urban area in %	2004/09	11.7
Change in ha	1979/85-2004/09	119
Agricultural area in %	2004/09	12.1
Change in ha	1979/85-2004/09	-115
Wooded area in %	2004/09	48.4
Unproductive area in %	2004/09	27.8
Economy		
Employed total	2018	9,945
Primary sector	2018	103
Secondary sector	2018	1,478
Tertiary sector	2018	8,364
Business establishments total	2018	1,150
Primary sector	2018	37
Secondary sector	2018	171
Tertiary sector	2018	942
Construction and housing		
Dwelling vacancy rate	2020	1.30
New housing units per 1000 residents	2018	3.7
Social security		
Social assistance rate	2019	2.21



Brig-Glis

Voter shares of selected parties in % (National Council elections)		
FDP/PLR inclusive LP/PL-BS	2019	3.9
CVP	2019	44.5
SP	2019	10.0
SVP	2019	32.8
EVP/CSP	2019	0.1
GLP	2019	1.8
BDP	2019	0.0
PdA/Sol.	2019	0.0
GPS	2019	6.8
Small right-wing parties	2019	0.0

Brione sopra Minusio

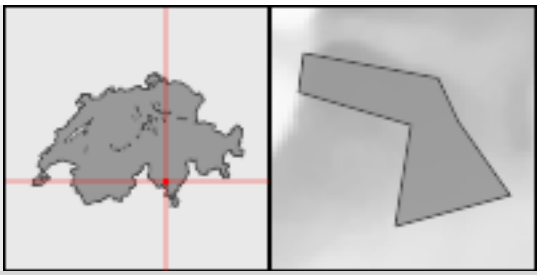

Population		
Residents	2019	480
Change in %	2010-2019	-8.6
Population density per km²	2019	125.7
Age distribution in %		
0-19 years	2019	10.8
20-64 years	2019	54.6
65 years or over	2019	34.6
Foreign nationals in %	2019	21.9
Components of population change		
Crude marriage rate	2019	2.1
Crude divorce rate	2019	4.1
Crude birth rate	2019	6.2
Crude mortality rate	2019	18.7
Private households	2019	241
Size of households in persons	2019	1.97
Area		
Total surface area in km²	2016	3.8
Settlement and urban area in %	2004/09	8.4
Change in ha	1979/85-2004/09	6
Agricultural area in %	2004/09	5.0
Change in ha	1979/85-2004/09	-27
Wooded area in %	2004/09	75.7
Unproductive area in %	2004/09	10.8
Economy		
Employed total	2018	77
Primary sector	2018	X
Secondary sector	2018	7
Tertiary sector	2018	66
Business establishments total	2018	X
Primary sector	2018	X
Secondary sector	2018	7
Tertiary sector	2018	38
Construction and housing		
Dwelling vacancy rate	2020	1.19
New housing units per 1000 residents	2018	2.0
Social security		
Social assistance rate	2019	1.24

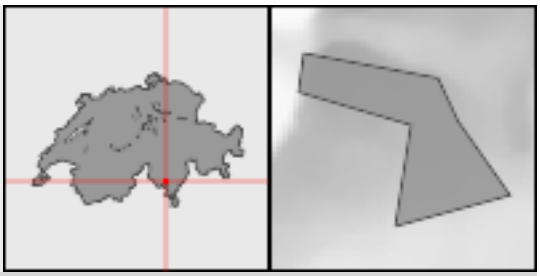

Brione sopra Minusio

Voter shares of selected parties in % (National Council elections)

FDP/PLR inclusive LP/PL-BS	2019	25.0
CVP	2019	20.2
SP	2019	8.2
SVP	2019	13.3
EVP/CSP	2019	0.0
GLP	2019	3.3
BDP	2019	0.0
PdA/Sol.	2019	1.2
GPS	2019	9.8
Small right-wing parties	2019	17.5

Brislach

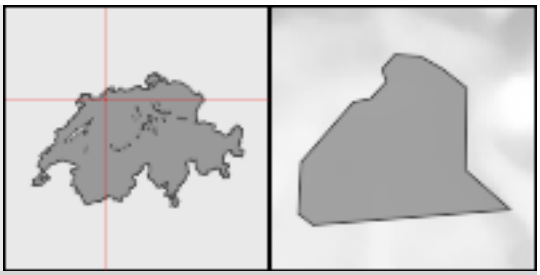

Population		
Residents	2019	1,656
Change in %	2010-2019	3.2
Population density per km²	2019	175.8
Age distribution in %		
0-19 years	2019	21.2
20-64 years	2019	62.4
65 years or over	2019	16.4
Foreign nationals in %	2019	10.9
Components of population change		
Crude marriage rate	2019	3.0
Crude divorce rate	2019	1.2
Crude birth rate	2019	7.3
Crude mortality rate	2019	9.1
Private households	2019	670
Size of households in persons	2019	2.46
Area		
Total surface area in km²	2016	9.4
Settlement and urban area in %	2004/09	8.6
Change in ha	1979/85-2004/09	19
Agricultural area in %	2004/09	53.2
Change in ha	1979/85-2004/09	-14
Wooded area in %	2004/09	37.6
Unproductive area in %	2004/09	0.5
Economy		
Employed total	2018	359
Primary sector	2018	42
Secondary sector	2018	152
Tertiary sector	2018	165
Business establishments total	2018	93
Primary sector	2018	14
Secondary sector	2018	17
Tertiary sector	2018	62
Construction and housing		
Dwelling vacancy rate	2020	0.80
New housing units per 1000 residents	2018	3.7
Social security		
Social assistance rate	2019	2.30

Brislach

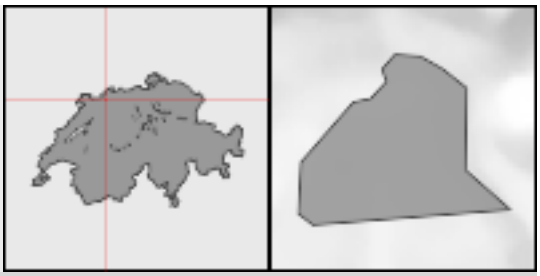

Voter shares of selected parties in % (National Council elections)		
FDP/PLR inclusive LP/PL-BS	2019	10.1
CVP	2019	17.8
SP	2019	17.1
SVP	2019	38.3
EVP/CSP	2019	3.0
GLP	2019	4.1
BDP	2019	1.6
PdA/Sol.	2019	0.0
GPS	2019	8.0
Small right-wing parties	2019	0.0

Brissago

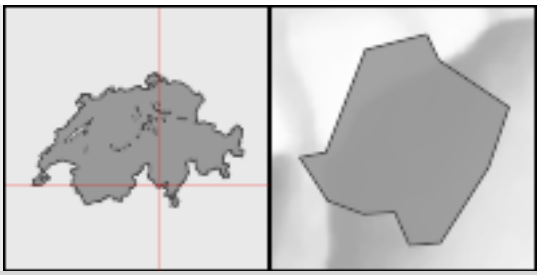

Population		
Residents	2019	1,695
Change in %	2010-2019	-6.7
Population density per km²	2019	95.2
Age distribution in %		
0-19 years	2019	10.3
20-64 years	2019	51.9
65 years or over	2019	37.8
Foreign nationals in %	2019	21.8
Components of population change		
Crude marriage rate	2019	2.9
Crude divorce rate	2019	2.3
Crude birth rate	2019	2.3
Crude mortality rate	2019	8.2
Private households	2019	917
Size of households in persons	2019	1.79
Area		
Total surface area in km²	2016	17.8
Settlement and urban area in %	2004/09	7.6
Change in ha	1979/85-2004/09	11
Agricultural area in %	2004/09	5.6
Change in ha	1979/85-2004/09	-49
Wooded area in %	2004/09	70.0
Unproductive area in %	2004/09	16.8
Economy		
Employed total	2018	1,267
Primary sector	2018	18
Secondary sector	2018	178
Tertiary sector	2018	1,071
Business establishments total	2018	184
Primary sector	2018	10
Secondary sector	2018	26
Tertiary sector	2018	148
Construction and housing		
Dwelling vacancy rate	2020	1.77
New housing units per 1000 residents	2018	2.3
Social security		
Social assistance rate	2019	1.09

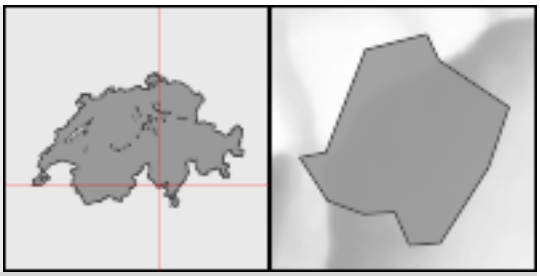

Brissago

Voter shares of selected parties in % (National Council elections)		
FDP/PLR inclusive LP/PL-BS	2019	22.4
CVP	2019	13.0
SP	2019	14.7
SVP	2019	16.8
EVP/CSP	2019	0.0
GLP	2019	1.0
BDP	2019	0.0
PdA/Sol.	2019	1.1
GPS	2019	9.9
Small right-wing parties	2019	17.1

Brittnau

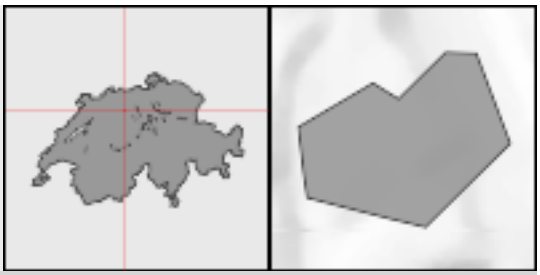

Population		
Residents	2019	3,947
Change in %	2010-2019	8.5
Population density per km²	2019	288.7
Age distribution in %		
0-19 years	2019	20.9
20-64 years	2019	61.7
65 years or over	2019	17.4
Foreign nationals in %	2019	10.8
Components of population change		
Crude marriage rate	2019	3.0
Crude divorce rate	2019	2.8
Crude birth rate	2019	10.9
Crude mortality rate	2019	7.3
Private households	2019	1,678
Size of households in persons	2019	2.32
Area		
Total surface area in km²	2016	13.7
Settlement and urban area in %	2004/09	11.9
Change in ha	1979/85-2004/09	35
Agricultural area in %	2004/09	52.9
Change in ha	1979/85-2004/09	-31
Wooded area in %	2004/09	34.5
Unproductive area in %	2004/09	0.7
Economy		
Employed total	2018	730
Primary sector	2018	148
Secondary sector	2018	188
Tertiary sector	2018	394
Business establishments total	2018	220
Primary sector	2018	53
Secondary sector	2018	31
Tertiary sector	2018	136
Construction and housing		
Dwelling vacancy rate	2020	3.74
New housing units per 1000 residents	2018	3.6
Social security		
Social assistance rate	2019	1.75

Brittnau

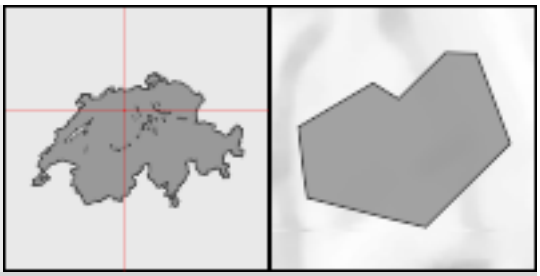

Voter shares of selected parties in % (National Council elections)		
FDP/PLR inclusive LP/PL-BS	2019	8.9
CVP	2019	4.2
SP	2019	10.8
SVP	2019	45.2
EVP/CSP	2019	6.0
GLP	2019	6.2
BDP	2019	3.7
PdA/Sol.	2019	0.0
GPS	2019	10.8
Small right-wing parties	2019	1.8

Broc



Population		
Residents	2019	2,627
Change in %	2010-2019	14.4
Population density per km²	2019	261.9
Age distribution in %		
0-19 years	2019	19.9
20-64 years	2019	62.5
65 years or over	2019	17.5
Foreign nationals in %	2019	30.6
Components of population change		
Crude marriage rate	2019	6.4
Crude divorce rate	2019	0.8
Crude birth rate	2019	8.0
Crude mortality rate	2019	9.5
Private households	2019	1,207
Size of households in persons	2019	2.15
Area		
Total surface area in km²	2016	10.0
Settlement and urban area in %	2004/09	9.0
Change in ha	1979/85-2004/09	12
Agricultural area in %	2004/09	41.7
Change in ha	1979/85-2004/09	-11
Wooded area in %	2004/09	44.0
Unproductive area in %	2004/09	5.2
Economy		
Employed total	2018	917
Primary sector	2018	17
Secondary sector	2018	412
Tertiary sector	2018	488
Business establishments total	2018	119
Primary sector	2018	5
Secondary sector	2018	25
Tertiary sector	2018	89
Construction and housing		
Dwelling vacancy rate	2020	0.22
New housing units per 1000 residents	2018	1.5
Social security		
Social assistance rate	2019	2.26



Broc

Voter shares of selected parties in % (National Council elections)		
FDP/PLR inclusive LP/PL-BS	2019	24.1
CVP	2019	18.7
SP	2019	24.5
SVP	2019	15.5
EVP/CSP	2019	2.3
GLP	2019	3.0
BDP	2019	0.6
PdA/Sol.	2019	0.0
GPS	2019	8.6
Small right-wing parties	2019	0.1

Brot-Plamboz

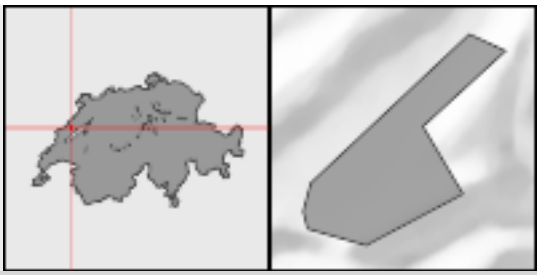

Population		
Residents	2019	284
Change in %	2010-2019	11.8
Population density per km²	2019	17.7
Age distribution in %		
0-19 years	2019	26.8
20-64 years	2019	55.3
65 years or over	2019	18.0
Foreign nationals in %	2019	6.0
Components of population change		
Crude marriage rate	2019	3.6
Crude divorce rate	2019	0.0
Crude birth rate	2019	10.8
Crude mortality rate	2019	0.0
Private households	2019	106
Size of households in persons	2019	2.67
Area		
Total surface area in km²	2016	16.1
Settlement and urban area in %	2004/09	2.7
Change in ha	1979/85-2004/09	9
Agricultural area in %	2004/09	67.6
Change in ha	1979/85-2004/09	-12
Wooded area in %	2004/09	28.3
Unproductive area in %	2004/09	1.4
Economy		
Employed total	2018	121
Primary sector	2018	74
Secondary sector	2018	32
Tertiary sector	2018	15
Business establishments total	2018	40
Primary sector	2018	27
Secondary sector	2018	X
Tertiary sector	2018	9
Construction and housing		
Dwelling vacancy rate	2020	0.00
New housing units per 1000 residents	2018	11.4
Social security		
Social assistance rate	2019	X

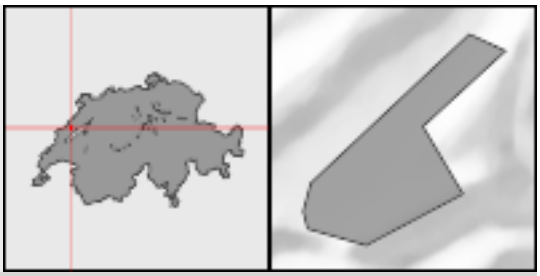

Brot-Plamboz

Voter shares of selected parties in % (National Council elections)		
FDP/PLR inclusive LP/PL-BS	2019	31.9
CVP	2019	8.6
SP	2019	5.5
SVP	2019	30.4
EVP/CSP	2019	0.0
GLP	2019	4.2
BDP	2019	0.0
PdA/Sol.	2019	10.1
GPS	2019	9.4
Small right-wing parties	2019	0.0

Brügg

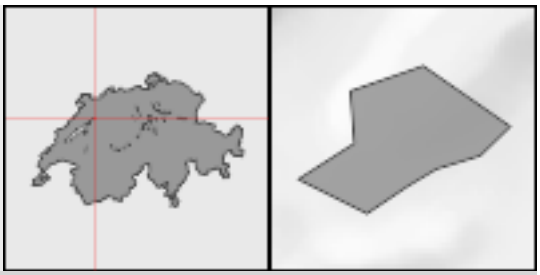

Population		
Residents	2019	4,370
Change in %	2010-2019	5.1
Population density per km²	2019	874.0
Age distribution in %		
0-19 years	2019	20.2
20-64 years	2019	58.6
65 years or over	2019	21.3
Foreign nationals in %	2019	24.4
Components of population change		
Crude marriage rate	2019	5.3
Crude divorce rate	2019	2.1
Crude birth rate	2019	9.4
Crude mortality rate	2019	10.0
Private households	2019	2,073
Size of households in persons	2019	2.08
Area		
Total surface area in km²	2016	5.0
Settlement and urban area in %	2004/09	34.3
Change in ha	1979/85-2004/09	25
Agricultural area in %	2004/09	29.9
Change in ha	1979/85-2004/09	-25
Wooded area in %	2004/09	31.7
Unproductive area in %	2004/09	4.2
Economy		
Employed total	2018	3,034
Primary sector	2018	12
Secondary sector	2018	1,345
Tertiary sector	2018	1,677
Business establishments total	2018	344
Primary sector	2018	5
Secondary sector	2018	88
Tertiary sector	2018	251
Construction and housing		
Dwelling vacancy rate	2020	4.52
New housing units per 1000 residents	2018	0.5
Social security		
Social assistance rate	2019	10.64

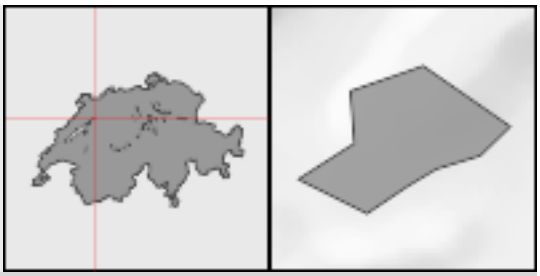

Brügg

Voter shares of selected parties in % (National Council elections)		
FDP/PLR inclusive LP/PL-BS	2019	4.8
CVP	2019	2.2
SP	2019	23.0
SVP	2019	23.9
EVP/CSP	2019	3.6
GLP	2019	9.8
BDP	2019	9.0
PdA/Sol.	2019	0.9
GPS	2019	16.5
Small right-wing parties	2019	1.9

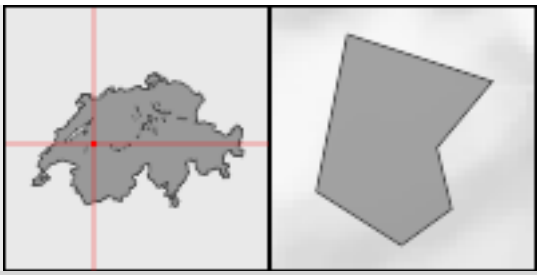

Brünisried

Population		
Residents	2019	653
Change in %	2010-2019	2.0
Population density per km²	2019	200.9
Age distribution in %		
0-19 years	2019	17.5
20-64 years	2019	65.8
65 years or over	2019	16.7
Foreign nationals in %	2019	3.5
Components of population change		
Crude marriage rate	2019	3.1
Crude divorce rate	2019	1.5
Crude birth rate	2019	9.2
Crude mortality rate	2019	9.2
Private households	2019	288
Size of households in persons	2019	2.24
Area		
Total surface area in km²	2016	3.3
Settlement and urban area in %	2004/09	8.3
Change in ha	1979/85-2004/09	6
Agricultural area in %	2004/09	72.2
Change in ha	1979/85-2004/09	-7
Wooded area in %	2004/09	19.6
Unproductive area in %	2004/09	0.0
Economy		
Employed total	2018	85
Primary sector	2018	25
Secondary sector	2018	23
Tertiary sector	2018	37
Business establishments total	2018	31
Primary sector	2018	12
Secondary sector	2018	6
Tertiary sector	2018	13
Construction and housing		
Dwelling vacancy rate	2020	1.79
New housing units per 1000 residents	2018	7.6
Social security		
Social assistance rate	2019	1.40

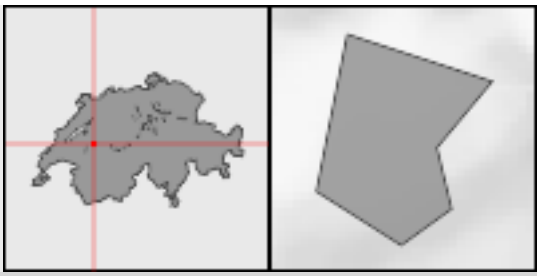

Brünisried

Voter shares of selected parties in % (National Council elections)		
FDP/PLR inclusive LP/PL-BS	2019	5.6
CVP	2019	25.1
SP	2019	11.5
SVP	2019	35.5
EVP/CSP	2019	5.2
GLP	2019	3.8
BDP	2019	0.7
PdA/Sol.	2019	0.0
GPS	2019	9.8
Small right-wing parties	2019	1.1

Brüttelen

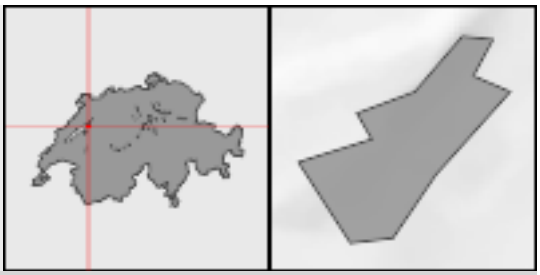

Population		
Residents	2019	588
Change in %	2010-2019	2.6
Population density per km²	2019	89.0
Age distribution in %		
0-19 years	2019	17.9
20-64 years	2019	62.8
65 years or over	2019	19.4
Foreign nationals in %	2019	20.2
Components of population change		
Crude marriage rate	2019	1.7
Crude divorce rate	2019	1.7
Crude birth rate	2019	3.4
Crude mortality rate	2019	8.6
Private households	2019	265
Size of households in persons	2019	2.21
Area		
Total surface area in km²	2016	6.6
Settlement and urban area in %	2004/09	7.1
Change in ha	1979/85-2004/09	5
Agricultural area in %	2004/09	69.9
Change in ha	1979/85-2004/09	-5
Wooded area in %	2004/09	22.5
Unproductive area in %	2004/09	0.5
Economy		
Employed total	2018	298
Primary sector	2018	100
Secondary sector	2018	15
Tertiary sector	2018	183
Business establishments total	2018	64
Primary sector	2018	18
Secondary sector	2018	9
Tertiary sector	2018	37
Construction and housing		
Dwelling vacancy rate	2020	1.28
New housing units per 1000 residents	2018	0.0
Social security		
Social assistance rate	2019	1.38

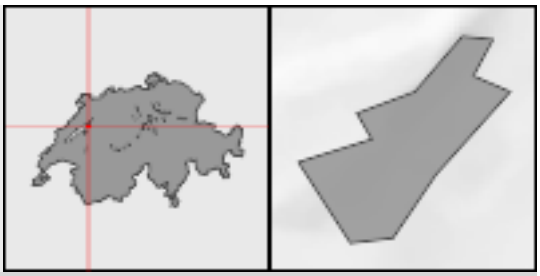

Brüttelen

Voter shares of selected parties in % (National Council elections)		
FDP/PLR inclusive LP/PL-BS	2019	7.7
CVP	2019	0.0
SP	2019	11.9
SVP	2019	45.2
EVP/CSP	2019	2.2
GLP	2019	7.1
BDP	2019	10.3
PdA/Sol.	2019	0.0
GPS	2019	12.7
Small right-wing parties	2019	0.0

Brütten

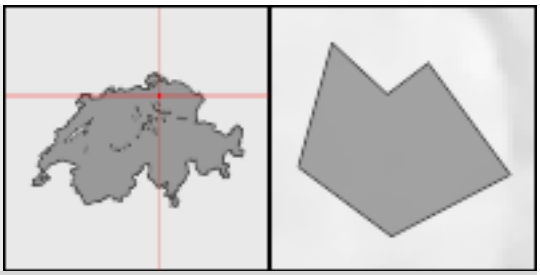

Population		
Residents	2019	2,067
Change in %	2010-2019	7.3
Population density per km²	2019	313.2
Age distribution in %		
0-19 years	2019	19.6
20-64 years	2019	59.8
65 years or over	2019	20.6
Foreign nationals in %	2019	7.5
Components of population change		
Crude marriage rate	2019	5.9
Crude divorce rate	2019	1.0
Crude birth rate	2019	8.3
Crude mortality rate	2019	8.8
Private households	2019	893
Size of households in persons	2019	2.30
Area		
Total surface area in km²	2016	6.6
Settlement and urban area in %	2004/09	10.2
Change in ha	1979/85-2004/09	11
Agricultural area in %	2004/09	59.8
Change in ha	1979/85-2004/09	-10
Wooded area in %	2004/09	29.8
Unproductive area in %	2004/09	0.2
Economy		
Employed total	2018	388
Primary sector	2018	71
Secondary sector	2018	51
Tertiary sector	2018	266
Business establishments total	2018	129
Primary sector	2018	21
Secondary sector	2018	15
Tertiary sector	2018	93
Construction and housing		
Dwelling vacancy rate	2020	1.35
New housing units per 1000 residents	2018	2.5
Social security		
Social assistance rate	2019	0.35

Brütten

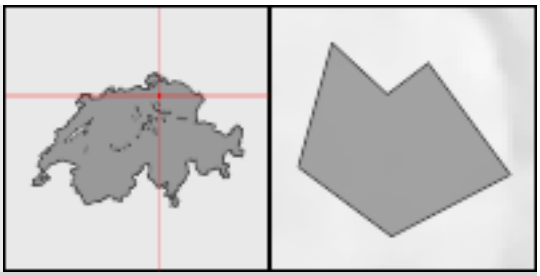

Voter shares of selected parties in % (National Council elections)		
FDP/PLR inclusive LP/PL-BS	2019	17.4
CVP	2019	3.8
SP	2019	11.3
SVP	2019	35.0
EVP/CSP	2019	3.3
GLP	2019	14.9
BDP	2019	2.7
PdA/Sol.	2019	0.3
GPS	2019	8.8
Small right-wing parties	2019	1.6

Brugg



Population		
Residents	2019	12,575
Change in %	2010-2019	8.4
Population density per km²	2019	1,522.4
Age distribution in %		
0-19 years	2019	18.1
20-64 years	2019	60.8
65 years or over	2019	21.1
Foreign nationals in %	2019	28.7
Components of population change		
Crude marriage rate	2019	3.9
Crude divorce rate	2019	1.8
Crude birth rate	2019	9.9
Crude mortality rate	2019	8.8
Private households	2019	5,602
Size of households in persons	2019	2.21
Area		
Total surface area in km²	2016	8.3
Settlement and urban area in %	2004/09	49.8
Change in ha	1979/85-2004/09	59
Agricultural area in %	2004/09	12.0
Change in ha	1979/85-2004/09	-54
Wooded area in %	2004/09	30.3
Unproductive area in %	2004/09	7.9
Economy		
Employed total	2018	9,929
Primary sector	2018	13
Secondary sector	2018	1,565
Tertiary sector	2018	8,351
Business establishments total	2018	1,050
Primary sector	2018	5
Secondary sector	2018	99
Tertiary sector	2018	946
Construction and housing		
Dwelling vacancy rate	2020	4.26
New housing units per 1000 residents	2018	4.0
Social security		
Social assistance rate	2019	2.91

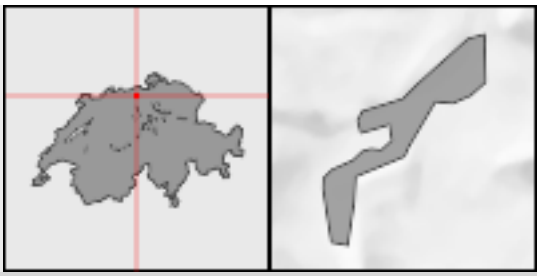

Brugg

Voter shares of selected parties in % (National Council elections)

FDP/PLR inclusive LP/PL-BS	2019	16.3
CVP	2019	8.4
SP	2019	20.1
SVP	2019	20.8
EVP/CSP	2019	4.8
GLP	2019	8.5
BDP	2019	2.6
PdA/Sol.	2019	0.0
GPS	2019	14.4
Small right-wing parties	2019	0.8

Brunegg

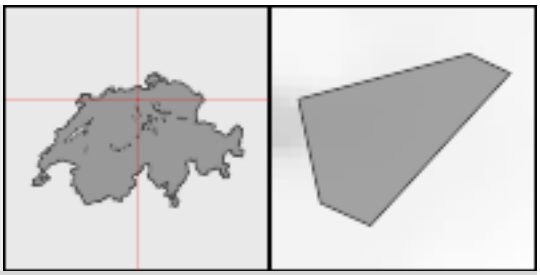

Population		
Residents	2019	874
Change in %	2010-2019	30.4
Population density per km²	2019	563.9
Age distribution in %		
0-19 years	2019	22.0
20-64 years	2019	65.2
65 years or over	2019	12.8
Foreign nationals in %	2019	22.5
Components of population change		
Crude marriage rate	2019	7.0
Crude divorce rate	2019	3.5
Crude birth rate	2019	8.1
Crude mortality rate	2019	3.5
Private households	2019	364
Size of households in persons	2019	2.39
Area		
Total surface area in km²	2016	1.6
Settlement and urban area in %	2004/09	30.5
Change in ha	1979/85-2004/09	15
Agricultural area in %	2004/09	43.0
Change in ha	1979/85-2004/09	-15
Wooded area in %	2004/09	26.5
Unproductive area in %	2004/09	0.0
Economy		
Employed total	2018	571
Primary sector	2018	13
Secondary sector	2018	133
Tertiary sector	2018	425
Business establishments total	2018	62
Primary sector	2018	5
Secondary sector	2018	11
Tertiary sector	2018	46
Construction and housing		
Dwelling vacancy rate	2020	4.65
New housing units per 1000 residents	2018	13.6
Social security		
Social assistance rate	2019	1.18

Brunegg

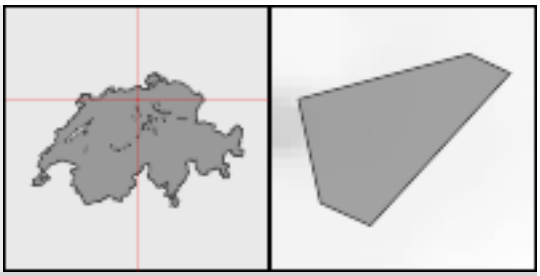

Voter shares of selected parties in % (National Council elections)

FDP/PLR inclusive LP/PL-BS	2019	17.0
CVP	2019	6.6
SP	2019	11.4
SVP	2019	42.0
EVP/CSP	2019	2.6
GLP	2019	5.2
BDP	2019	3.6
PdA/Sol.	2019	0.0
GPS	2019	7.4
Small right-wing parties	2019	1.0

Brusino Arsizio

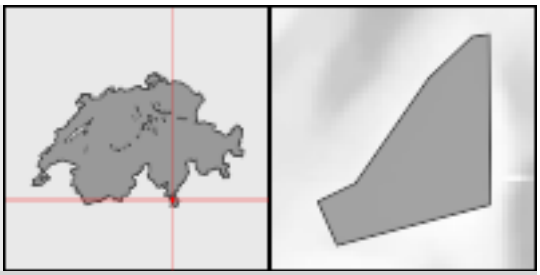

Population		
Residents	2019	459
Change in %	2010-2019	8.0
Population density per km²	2019	110.6
Age distribution in %		
0-19 years	2019	12.2
20-64 years	2019	57.5
65 years or over	2019	30.3
Foreign nationals in %	2019	22.9
Components of population change		
Crude marriage rate	2019	2.2
Crude divorce rate	2019	0.0
Crude birth rate	2019	12.9
Crude mortality rate	2019	17.2
Private households	2019	232
Size of households in persons	2019	1.97
Area		
Total surface area in km²	2016	4.2
Settlement and urban area in %	2004/09	9.1
Change in ha	1979/85-2004/09	6
Agricultural area in %	2004/09	2.9
Change in ha	1979/85-2004/09	1
Wooded area in %	2004/09	88.0
Unproductive area in %	2004/09	0.0
Economy		
Employed total	2018	X
Primary sector	2018	X
Secondary sector	2018	7
Tertiary sector	2018	87
Business establishments total	2018	X
Primary sector	2018	X
Secondary sector	2018	X
Tertiary sector	2018	38
Construction and housing		
Dwelling vacancy rate	2020	0.97
New housing units per 1000 residents	2018	0.0
Social security		
Social assistance rate	2019	X

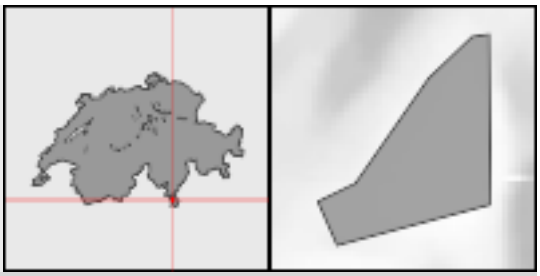

Brusino Arsizio

Voter shares of selected parties in % (National Council elections)		
FDP/PLR inclusive LP/PL-BS	2019	15.6
CVP	2019	20.9
SP	2019	18.0
SVP	2019	8.3
EVP/CSP	2019	0.0
GLP	2019	0.0
BDP	2019	0.0
PdA/Sol.	2019	2.2
GPS	2019	13.7
Small right-wing parties	2019	18.3

Brusio

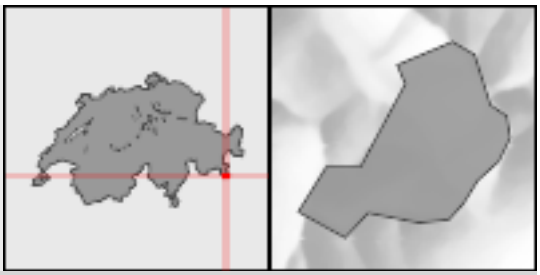

Population		
Residents	2019	1,120
Change in %	2010-2019	-0.3
Population density per km²	2019	24.2
Age distribution in %		
0-19 years	2019	14.6
20-64 years	2019	56.2
65 years or over	2019	29.2
Foreign nationals in %	2019	14.1
Components of population change		
Crude marriage rate	2019	1.8
Crude divorce rate	2019	0.9
Crude birth rate	2019	4.5
Crude mortality rate	2019	11.6
Private households	2019	476
Size of households in persons	2019	2.31
Area		
Total surface area in km²	2016	46.3
Settlement and urban area in %	2004/09	2.5
Change in ha	1979/85-2004/09	26
Agricultural area in %	2004/09	15.3
Change in ha	1979/85-2004/09	-187
Wooded area in %	2004/09	55.6
Unproductive area in %	2004/09	26.6
Economy		
Employed total	2018	857
Primary sector	2018	149
Secondary sector	2018	402
Tertiary sector	2018	306
Business establishments total	2018	127
Primary sector	2018	23
Secondary sector	2018	31
Tertiary sector	2018	73
Construction and housing		
Dwelling vacancy rate	2020	0.91
New housing units per 1000 residents	2018	0.0
Social security		
Social assistance rate	2019	0.63

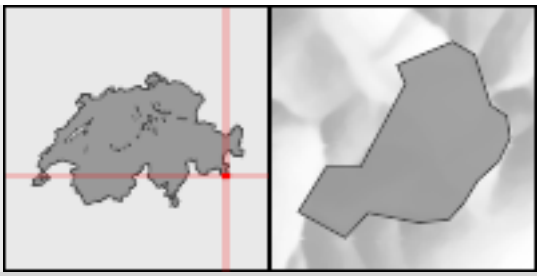

Brusio

Voter shares of selected parties in % (National Council elections)		
FDP/PLR inclusive LP/PL-BS	2019	7.1
CVP	2019	10.4
SP	2019	19.2
SVP	2019	52.8
EVP/CSP	2019	0.0
GLP	2019	3.6
BDP	2019	6.4
PdA/Sol.	2019	0.0
GPS	2019	0.4
Small right-wing parties	2019	0.0

Bubendorf

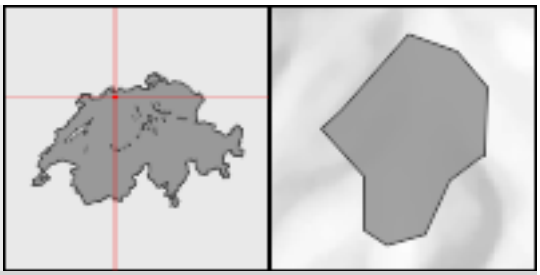

Population		
Residents	2019	4,402
Change in %	2010-2019	1.0
Population density per km²	2019	407.6
Age distribution in %		
0-19 years	2019	18.7
20-64 years	2019	60.6
65 years or over	2019	20.7
Foreign nationals in %	2019	15.5
Components of population change		
Crude marriage rate	2019	6.6
Crude divorce rate	2019	1.8
Crude birth rate	2019	9.3
Crude mortality rate	2019	7.1
Private households	2019	1,825
Size of households in persons	2019	2.38
Area		
Total surface area in km²	2016	10.8
Settlement and urban area in %	2004/09	14.8
Change in ha	1979/85-2004/09	42
Agricultural area in %	2004/09	37.9
Change in ha	1979/85-2004/09	-44
Wooded area in %	2004/09	46.1
Unproductive area in %	2004/09	1.2
Economy		
Employed total	2018	2,759
Primary sector	2018	43
Secondary sector	2018	1,634
Tertiary sector	2018	1,082
Business establishments total	2018	316
Primary sector	2018	14
Secondary sector	2018	63
Tertiary sector	2018	239
Construction and housing		
Dwelling vacancy rate	2020	0.68
New housing units per 1000 residents	2018	6.7
Social security		
Social assistance rate	2019	2.57

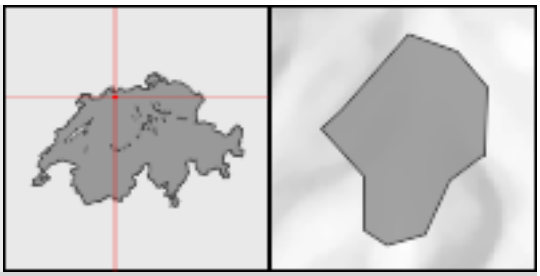

Bubendorf

Voter shares of selected parties in % (National Council elections)		
FDP/PLR inclusive LP/PL-BS	2019	12.8
CVP	2019	5.2
SP	2019	23.7
SVP	2019	26.9
EVP/CSP	2019	7.4
GLP	2019	5.9
BDP	2019	1.2
PdA/Sol.	2019	0.0
GPS	2019	16.8
Small right-wing parties	2019	0.0

Bubikon

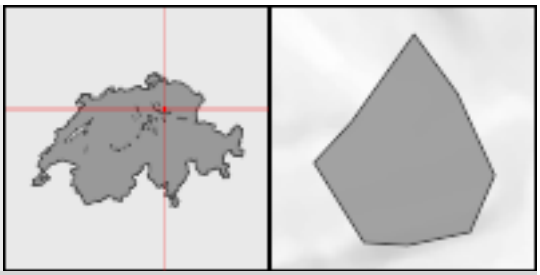

Population		
Residents	2019	7,344
Change in %	2010-2019	11.5
Population density per km²	2019	632.6
Age distribution in %		
0-19 years	2019	22.1
20-64 years	2019	58.4
65 years or over	2019	19.5
Foreign nationals in %	2019	11.4
Components of population change		
Crude marriage rate	2019	6.3
Crude divorce rate	2019	1.1
Crude birth rate	2019	10.2
Crude mortality rate	2019	6.8
Private households	2019	3,014
Size of households in persons	2019	2.40
Area		
Total surface area in km²	2016	11.6
Settlement and urban area in %	2004/09	21.0
Change in ha	1979/85-2004/09	66
Agricultural area in %	2004/09	60.3
Change in ha	1979/85-2004/09	-78
Wooded area in %	2004/09	12.6
Unproductive area in %	2004/09	6.1
Economy		
Employed total	2018	3,617
Primary sector	2018	97
Secondary sector	2018	1,629
Tertiary sector	2018	1,891
Business establishments total	2018	557
Primary sector	2018	35
Secondary sector	2018	99
Tertiary sector	2018	423
Construction and housing		
Dwelling vacancy rate	2020	1.05
New housing units per 1000 residents	2018	6.4
Social security		
Social assistance rate	2019	1.43

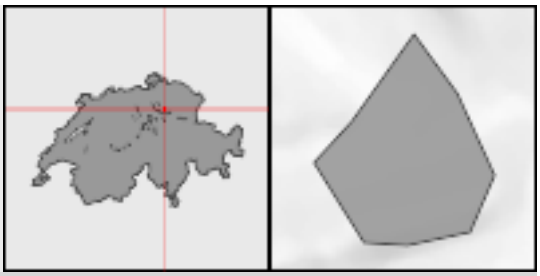

Bubikon

Voter shares of selected parties in % (National Council elections)		
FDP/PLR inclusive LP/PL-BS	2019	11.5
CVP	2019	5.1
SP	2019	11.5
SVP	2019	31.6
EVP/CSP	2019	4.4
GLP	2019	13.9
BDP	2019	2.2
PdA/Sol.	2019	0.1
GPS	2019	12.4
Small right-wing parties	2019	6.0

Buch (SH)

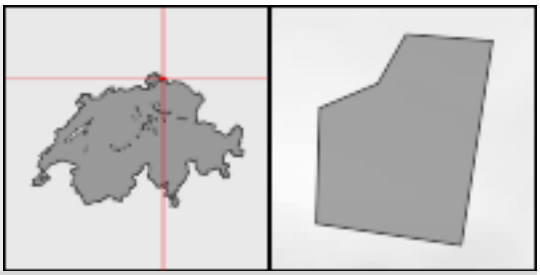

Population		
Residents	2019	332
Change in %	2010-2019	5.1
Population density per km²	2019	87.4
Age distribution in %		
0-19 years	2019	16.3
20-64 years	2019	63.3
65 years or over	2019	20.5
Foreign nationals in %	2019	31.3
Components of population change		
Crude marriage rate	2019	6.2
Crude divorce rate	2019	0.0
Crude birth rate	2019	9.3
Crude mortality rate	2019	9.3
Private households	2019	144
Size of households in persons	2019	2.19
Area		
Total surface area in km²	2016	3.8
Settlement and urban area in %	2004/09	6.8
Change in ha	1979/85-2004/09	4
Agricultural area in %	2004/09	73.5
Change in ha	1979/85-2004/09	-4
Wooded area in %	2004/09	19.7
Unproductive area in %	2004/09	0.0
Economy		
Employed total	2018	70
Primary sector	2018	24
Secondary sector	2018	7
Tertiary sector	2018	39
Business establishments total	2018	27
Primary sector	2018	10
Secondary sector	2018	5
Tertiary sector	2018	12
Construction and housing		
Dwelling vacancy rate	2020	0.00
New housing units per 1000 residents	2018	0.0
Social security		
Social assistance rate	2019	X

Buch (SH)

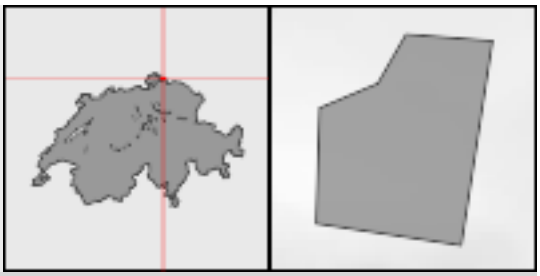

Voter shares of selected parties in % (National Council elections)

FDP/PLR inclusive LP/PL-BS	2019	4.1
CVP	2019	4.6
SP	2019	20.7
SVP	2019	50.6
EVP/CSP	2019	1.7
GLP	2019	3.7
BDP	2019	0.0
PdA/Sol.	2019	0.0
GPS	2019	7.5
Small right-wing parties	2019	2.9

Buch am Irchel

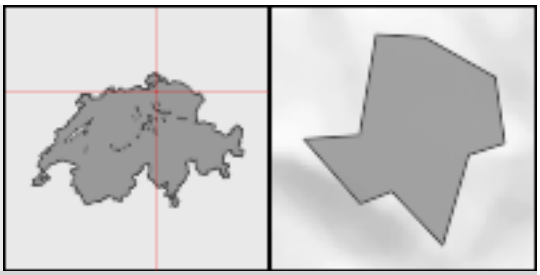

Population		
Residents	2019	979
Change in %	2010-2019	12.8
Population density per km²	2019	95.9
Age distribution in %		
0-19 years	2019	24.6
20-64 years	2019	60.1
65 years or over	2019	15.3
Foreign nationals in %	2019	7.3
Components of population change		
Crude marriage rate	2019	6.1
Crude divorce rate	2019	1.0
Crude birth rate	2019	7.2
Crude mortality rate	2019	5.1
Private households	2019	387
Size of households in persons	2019	2.52
Area		
Total surface area in km²	2016	10.2
Settlement and urban area in %	2004/09	6.9
Change in ha	1979/85-2004/09	9
Agricultural area in %	2004/09	55.1
Change in ha	1979/85-2004/09	-8
Wooded area in %	2004/09	38.0
Unproductive area in %	2004/09	0.0
Economy		
Employed total	2018	200
Primary sector	2018	72
Secondary sector	2018	38
Tertiary sector	2018	90
Business establishments total	2018	74
Primary sector	2018	24
Secondary sector	2018	7
Tertiary sector	2018	43
Construction and housing		
Dwelling vacancy rate	2020	1.19
New housing units per 1000 residents	2018	3.1
Social security		
Social assistance rate	2019	X

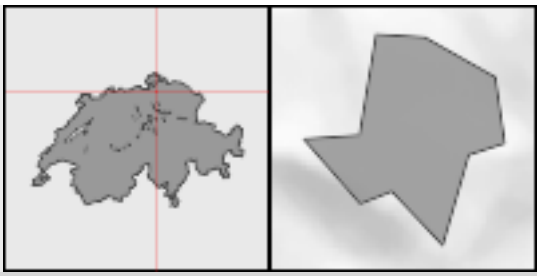

Buch am Irchel

Voter shares of selected parties in % (National Council elections)

FDP/PLR inclusive LP/PL-BS	2019	13.2
CVP	2019	2.5
SP	2019	4.9
SVP	2019	48.6
EVP/CSP	2019	4.2
GLP	2019	12.2
BDP	2019	3.2
PdA/Sol.	2019	0.0
GPS	2019	6.4
Small right-wing parties	2019	4.5

Buchberg

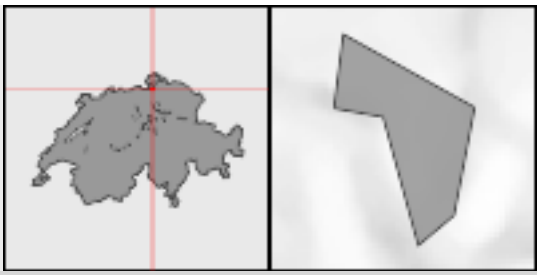

Population		
Residents	2019	854
Change in %	2010-2019	0.0
Population density per km²	2019	145.7
Age distribution in %		
0-19 years	2019	18.7
20-64 years	2019	58.8
65 years or over	2019	22.5
Foreign nationals in %	2019	9.8
Components of population change		
Crude marriage rate	2019	3.5
Crude divorce rate	2019	1.2
Crude birth rate	2019	5.8
Crude mortality rate	2019	9.3
Private households	2019	365
Size of households in persons	2019	2.32
Area		
Total surface area in km²	2016	5.9
Settlement and urban area in %	2004/09	8.4
Change in ha	1979/85-2004/09	11
Agricultural area in %	2004/09	52.1
Change in ha	1979/85-2004/09	-14
Wooded area in %	2004/09	34.4
Unproductive area in %	2004/09	5.1
Economy		
Employed total	2018	261
Primary sector	2018	60
Secondary sector	2018	57
Tertiary sector	2018	144
Business establishments total	2018	78
Primary sector	2018	24
Secondary sector	2018	7
Tertiary sector	2018	47
Construction and housing		
Dwelling vacancy rate	2020	1.77
New housing units per 1000 residents	2018	4.6
Social security		
Social assistance rate	2019	1.15

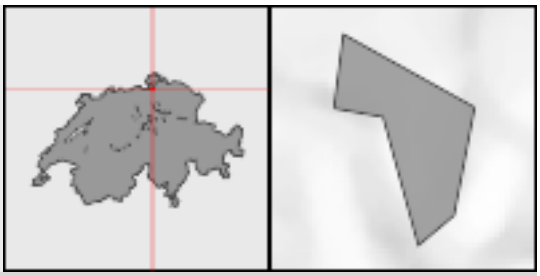

Buchberg

Voter shares of selected parties in % (National Council elections)		
FDP/PLR inclusive LP/PL-BS	2019	9.4
CVP	2019	1.1
SP	2019	12.6
SVP	2019	52.0
EVP/CSP	2019	1.6
GLP	2019	10.2
BDP	2019	0.0
PdA/Sol.	2019	0.0
GPS	2019	8.8
Small right-wing parties	2019	3.0

Buchegg

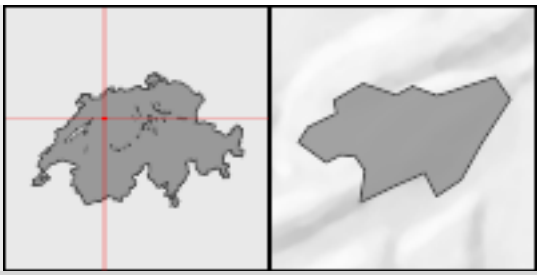

Population		
Residents	2019	2,560
Change in %	2010-2019	2.1
Population density per km²	2019	113.3
Age distribution in %		
0-19 years	2019	17.4
20-64 years	2019	62.7
65 years or over	2019	19.8
Foreign nationals in %	2019	4.7
Components of population change		
Crude marriage rate	2019	5.1
Crude divorce rate	2019	2.3
Crude birth rate	2019	7.8
Crude mortality rate	2019	6.2
Private households	2019	1,103
Size of households in persons	2019	2.30
Area		
Total surface area in km²	2016	22.6
Settlement and urban area in %	2004/09	8.7
Change in ha	1979/85-2004/09	51
Agricultural area in %	2004/09	56.6
Change in ha	1979/85-2004/09	-53
Wooded area in %	2004/09	34.2
Unproductive area in %	2004/09	0.5
Economy		
Employed total	2018	1,018
Primary sector	2018	206
Secondary sector	2018	129
Tertiary sector	2018	683
Business establishments total	2018	224
Primary sector	2018	66
Secondary sector	2018	41
Tertiary sector	2018	117
Construction and housing		
Dwelling vacancy rate	2020	0.89
New housing units per 1000 residents	2018	3.1
Social security		
Social assistance rate	2019	0.50

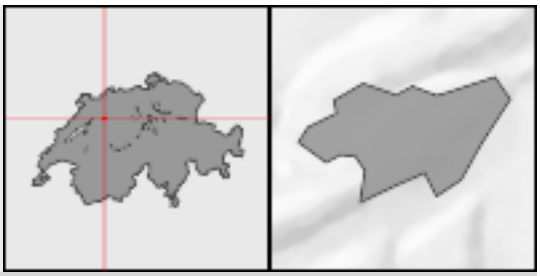

Buchegg

Voter shares of selected parties in % (National Council elections)		
FDP/PLR inclusive LP/PL-BS	2019	20.2
CVP	2019	5.8
SP	2019	17.4
SVP	2019	30.6
EVP/CSP	2019	0.5
GLP	2019	8.4
BDP	2019	6.1
PdA/Sol.	2019	0.0
GPS	2019	10.2
Small right-wing parties	2019	0.4

Buchholterberg

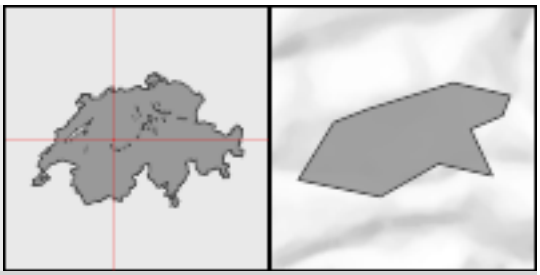

Population		
Residents	2019	1,523
Change in %	2010-2019	0.2
Population density per km²	2019	99.3
Age distribution in %		
0-19 years	2019	21.9
20-64 years	2019	57.6
65 years or over	2019	20.5
Foreign nationals in %	2019	3.5
Components of population change		
Crude marriage rate	2019	3.9
Crude divorce rate	2019	1.3
Crude birth rate	2019	15.1
Crude mortality rate	2019	7.2
Private households	2019	633
Size of households in persons	2019	2.37
Area		
Total surface area in km²	2016	15.3
Settlement and urban area in %	2004/09	6.3
Change in ha	1979/85-2004/09	16
Agricultural area in %	2004/09	57.8
Change in ha	1979/85-2004/09	-16
Wooded area in %	2004/09	34.9
Unproductive area in %	2004/09	1.0
Economy		
Employed total	2018	499
Primary sector	2018	178
Secondary sector	2018	80
Tertiary sector	2018	241
Business establishments total	2018	155
Primary sector	2018	70
Secondary sector	2018	21
Tertiary sector	2018	64
Construction and housing		
Dwelling vacancy rate	2020	0.28
New housing units per 1000 residents	2018	0.6
Social security		
Social assistance rate	2019	1.24

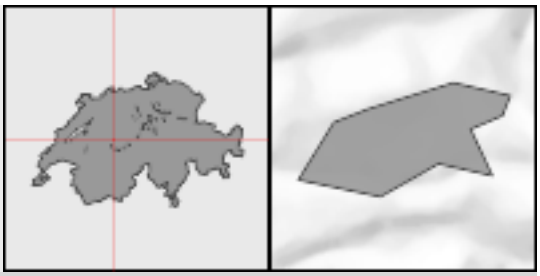

Buchholterberg

Voter shares of selected parties in % (National Council elections)		
FDP/PLR inclusive LP/PL-BS	2019	2.1
CVP	2019	0.7
SP	2019	3.8
SVP	2019	63.2
EVP/CSP	2019	3.9
GLP	2019	4.4
BDP	2019	5.4
PdA/Sol.	2019	0.1
GPS	2019	5.7
Small right-wing parties	2019	6.1

Buchillon

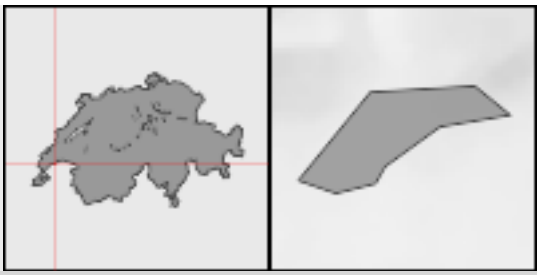

Population		
Residents	2019	685
Change in %	2010-2019	12.1
Population density per km²	2019	326.2
Age distribution in %		
0-19 years	2019	21.8
20-64 years	2019	57.1
65 years or over	2019	21.2
Foreign nationals in %	2019	25.1
Components of population change		
Crude marriage rate	2019	1.5
Crude divorce rate	2019	1.5
Crude birth rate	2019	6.0
Crude mortality rate	2019	3.0
Private households	2019	265
Size of households in persons	2019	2.58
Area		
Total surface area in km²	2016	2.1
Settlement and urban area in %	2004/09	25.8
Change in ha	1979/85-2004/09	6
Agricultural area in %	2004/09	41.3
Change in ha	1979/85-2004/09	-5
Wooded area in %	2004/09	31.5
Unproductive area in %	2004/09	1.4
Economy		
Employed total	2018	X
Primary sector	2018	11
Secondary sector	2018	X
Tertiary sector	2018	107
Business establishments total	2018	X
Primary sector	2018	X
Secondary sector	2018	X
Tertiary sector	2018	31
Construction and housing		
Dwelling vacancy rate	2020	1.25
New housing units per 1000 residents	2018	39.0
Social security		
Social assistance rate	2019	X

Buchillon



Voter shares of selected parties in % (National Council elections)		
FDP/PLR inclusive LP/PL-BS	2019	39.5
CVP	2019	1.5
SP	2019	11.9
SVP	2019	14.8
EVP/CSP	2019	2.2
GLP	2019	9.7
BDP	2019	0.5
PdA/Sol.	2019	1.7
GPS	2019	14.0
Small right-wing parties	2019	0.7

Buchrain

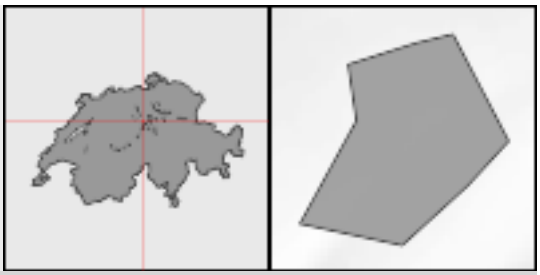

Population		
Residents	2019	6,361
Change in %	2010-2019	9.2
Population density per km²	2019	1,325.2
Age distribution in %		
0-19 years	2019	22.1
20-64 years	2019	63.0
65 years or over	2019	14.9
Foreign nationals in %	2019	20.0
Components of population change		
Crude marriage rate	2019	5.2
Crude divorce rate	2019	2.5
Crude birth rate	2019	10.8
Crude mortality rate	2019	4.3
Private households	2019	2,559
Size of households in persons	2019	2.46
Area		
Total surface area in km²	2016	4.8
Settlement and urban area in %	2004/09	32.8
Change in ha	1979/85-2004/09	54
Agricultural area in %	2004/09	43.2
Change in ha	1979/85-2004/09	-64
Wooded area in %	2004/09	16.5
Unproductive area in %	2004/09	7.5
Economy		
Employed total	2018	2,361
Primary sector	2018	40
Secondary sector	2018	1,243
Tertiary sector	2018	1,078
Business establishments total	2018	273
Primary sector	2018	9
Secondary sector	2018	64
Tertiary sector	2018	200
Construction and housing		
Dwelling vacancy rate	2020	1.69
New housing units per 1000 residents	2018	24.7
Social security		
Social assistance rate	2019	3.17

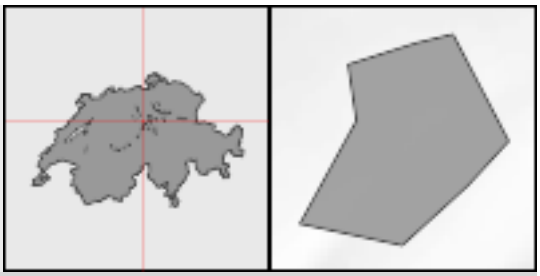

Buchrain

Voter shares of selected parties in % (National Council elections)		
FDP/PLR inclusive LP/PL-BS	2019	19.3
CVP	2019	20.5
SP	2019	13.6
SVP	2019	24.1
EVP/CSP	2019	1.1
GLP	2019	11.4
BDP	2019	0.0
PdA/Sol.	2019	0.0
GPS	2019	9.3
Small right-wing parties	2019	0.2

Buchs (AG)



Population		
Residents	2019	7,971
Change in %	2010-2019	13.8
Population density per km²	2019	1,498.3
Age distribution in %		
0-19 years	2019	21.5
20-64 years	2019	63.2
65 years or over	2019	15.3
Foreign nationals in %	2019	35.3
Components of population change		
Crude marriage rate	2019	4.9
Crude divorce rate	2019	1.8
Crude birth rate	2019	14.3
Crude mortality rate	2019	8.4
Private households	2019	3,425
Size of households in persons	2019	2.28
Area		
Total surface area in km²	2016	5.3
Settlement and urban area in %	2004/09	45.9
Change in ha	1979/85-2004/09	35
Agricultural area in %	2004/09	11.5
Change in ha	1979/85-2004/09	-28
Wooded area in %	2004/09	42.1
Unproductive area in %	2004/09	0.6
Economy		
Employed total	2018	5,689
Primary sector	2018	X
Secondary sector	2018	2,694
Tertiary sector	2018	2,991
Business establishments total	2018	X
Primary sector	2018	X
Secondary sector	2018	67
Tertiary sector	2018	316
Construction and housing		
Dwelling vacancy rate	2020	3.93
New housing units per 1000 residents	2018	1.3
Social security		
Social assistance rate	2019	3.62

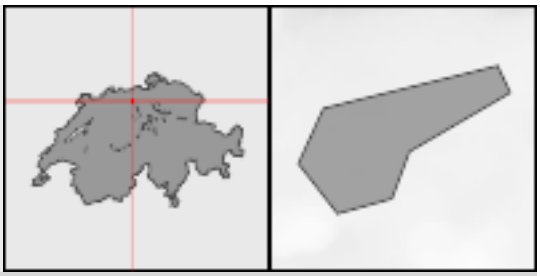

Buchs (AG)

Voter shares of selected parties in % (National Council elections)		
FDP/PLR inclusive LP/PL-BS	2019	15.1
CVP	2019	7.8
SP	2019	19.5
SVP	2019	26.8
EVP/CSP	2019	7.2
GLP	2019	8.2
BDP	2019	2.4
PdA/Sol.	2019	0.0
GPS	2019	9.8
Small right-wing parties	2019	0.5

Buchs (SG)

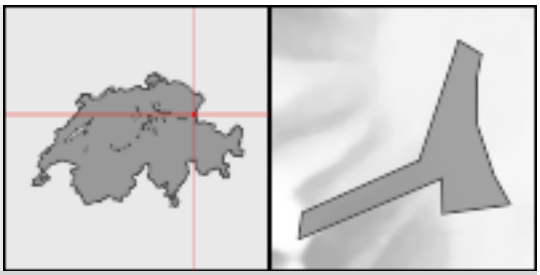

Population		
Residents	2019	12,861
Change in %	2010-2019	14.4
Population density per km²	2019	806.3
Age distribution in %		
0-19 years	2019	20.2
20-64 years	2019	62.9
65 years or over	2019	16.9
Foreign nationals in %	2019	40.0
Components of population change		
Crude marriage rate	2019	6.3
Crude divorce rate	2019	1.6
Crude birth rate	2019	12.2
Crude mortality rate	2019	6.7
Private households	2019	5,676
Size of households in persons	2019	2.24
Area		
Total surface area in km²	2016	16.0
Settlement and urban area in %	2004/09	26.7
Change in ha	1979/85-2004/09	51
Agricultural area in %	2004/09	37.5
Change in ha	1979/85-2004/09	-60
Wooded area in %	2004/09	29.0
Unproductive area in %	2004/09	6.8
Economy		
Employed total	2018	7,596
Primary sector	2018	108
Secondary sector	2018	1,667
Tertiary sector	2018	5,821
Business establishments total	2018	989
Primary sector	2018	29
Secondary sector	2018	146
Tertiary sector	2018	814
Construction and housing		
Dwelling vacancy rate	2020	1.73
New housing units per 1000 residents	2018	2.8
Social security		
Social assistance rate	2019	1.97

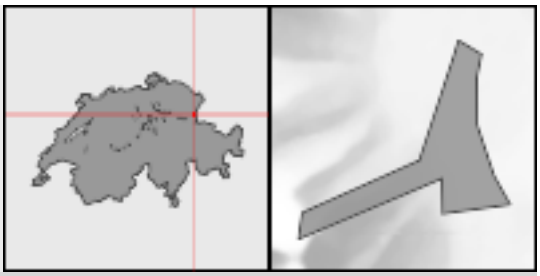

Buchs (SG)

Voter shares of selected parties in % (National Council elections)		
FDP/PLR inclusive LP/PL-BS	2019	19.5
CVP	2019	11.0
SP	2019	17.0
SVP	2019	29.3
EVP/CSP	2019	4.0
GLP	2019	6.3
BDP	2019	0.7
PdA/Sol.	2019	0.0
GPS	2019	9.1
Small right-wing parties	2019	1.8

Buchs (ZH)

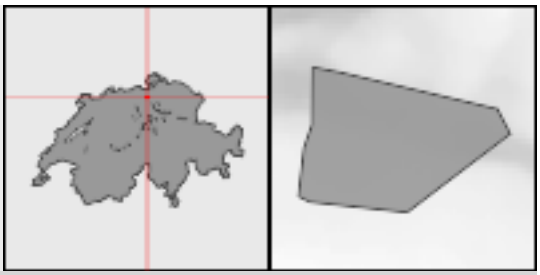

Population		
Residents	2019	6,565
Change in %	2010-2019	18.7
Population density per km²	2019	1,124.1
Age distribution in %		
0-19 years	2019	20.8
20-64 years	2019	65.7
65 years or over	2019	13.5
Foreign nationals in %	2019	26.0
Components of population change		
Crude marriage rate	2019	7.4
Crude divorce rate	2019	1.9
Crude birth rate	2019	12.5
Crude mortality rate	2019	5.1
Private households	2019	2,757
Size of households in persons	2019	2.37
Area		
Total surface area in km²	2016	5.8
Settlement and urban area in %	2004/09	26.4
Change in ha	1979/85-2004/09	43
Agricultural area in %	2004/09	46.7
Change in ha	1979/85-2004/09	-44
Wooded area in %	2004/09	25.7
Unproductive area in %	2004/09	1.2
Economy		
Employed total	2018	2,327
Primary sector	2018	44
Secondary sector	2018	313
Tertiary sector	2018	1,970
Business establishments total	2018	288
Primary sector	2018	9
Secondary sector	2018	50
Tertiary sector	2018	229
Construction and housing		
Dwelling vacancy rate	2020	1.48
New housing units per 1000 residents	2018	2.1
Social security		
Social assistance rate	2019	2.89

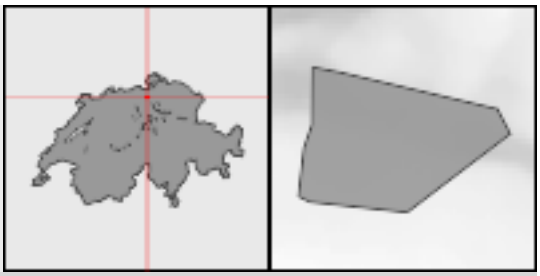

Buchs (ZH)

Voter shares of selected parties in % (National Council elections)		
FDP/PLR inclusive LP/PL-BS	2019	11.5
CVP	2019	4.0
SP	2019	12.1
SVP	2019	43.0
EVP/CSP	2019	2.8
GLP	2019	12.1
BDP	2019	1.9
PdA/Sol.	2019	0.2
GPS	2019	8.1
Small right-wing parties	2019	3.1

Buckten

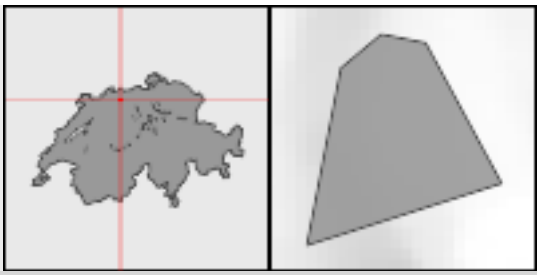

Population		
Residents	2019	689
Change in %	2010-2019	-0.4
Population density per km²	2019	344.5
Age distribution in %		
0-19 years	2019	20.6
20-64 years	2019	58.9
65 years or over	2019	20.5
Foreign nationals in %	2019	19.3
Components of population change		
Crude marriage rate	2019	2.9
Crude divorce rate	2019	2.9
Crude birth rate	2019	11.5
Crude mortality rate	2019	17.3
Private households	2019	297
Size of households in persons	2019	2.29
Area		
Total surface area in km²	2016	2.0
Settlement and urban area in %	2004/09	16.8
Change in ha	1979/85-2004/09	10
Agricultural area in %	2004/09	50.0
Change in ha	1979/85-2004/09	-9
Wooded area in %	2004/09	32.2
Unproductive area in %	2004/09	1.0
Economy		
Employed total	2018	259
Primary sector	2018	24
Secondary sector	2018	112
Tertiary sector	2018	123
Business establishments total	2018	61
Primary sector	2018	8
Secondary sector	2018	12
Tertiary sector	2018	41
Construction and housing		
Dwelling vacancy rate	2020	0.30
New housing units per 1000 residents	2018	7.2
Social security		
Social assistance rate	2019	1.86

Buckten

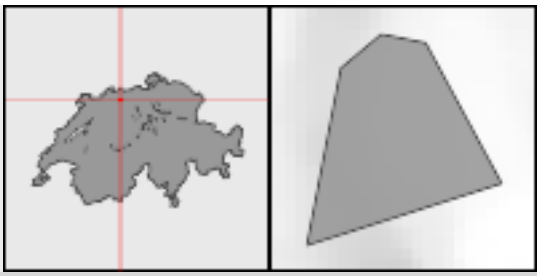

Voter shares of selected parties in % (National Council elections)		
FDP/PLR inclusive LP/PL-BS	2019	11.7
CVP	2019	3.7
SP	2019	30.4
SVP	2019	28.2
EVP/CSP	2019	3.7
GLP	2019	1.4
BDP	2019	1.4
PdA/Sol.	2019	0.0
GPS	2019	19.6
Small right-wing parties	2019	0.0

Büetigen

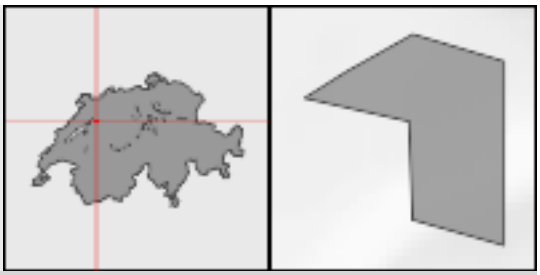

Population		
Residents	2019	870
Change in %	2010-2019	10.4
Population density per km²	2019	241.0
Age distribution in %		
0-19 years	2019	20.7
20-64 years	2019	61.1
65 years or over	2019	18.2
Foreign nationals in %	2019	7.9
Components of population change		
Crude marriage rate	2019	3.4
Crude divorce rate	2019	1.1
Crude birth rate	2019	11.5
Crude mortality rate	2019	5.7
Private households	2019	354
Size of households in persons	2019	2.42
Area		
Total surface area in km²	2016	3.6
Settlement and urban area in %	2004/09	10.0
Change in ha	1979/85-2004/09	9
Agricultural area in %	2004/09	62.6
Change in ha	1979/85-2004/09	-9
Wooded area in %	2004/09	26.6
Unproductive area in %	2004/09	0.8
Economy		
Employed total	2018	130
Primary sector	2018	28
Secondary sector	2018	42
Tertiary sector	2018	60
Business establishments total	2018	50
Primary sector	2018	9
Secondary sector	2018	16
Tertiary sector	2018	25
Construction and housing		
Dwelling vacancy rate	2020	3.42
New housing units per 1000 residents	2018	5.8
Social security		
Social assistance rate	2019	2.76

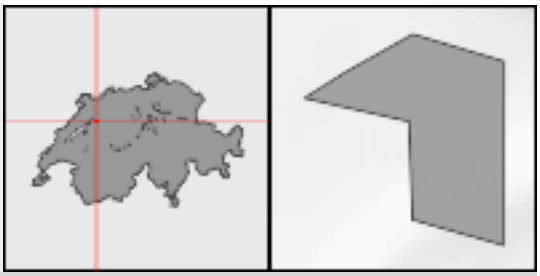

Büetigen

Voter shares of selected parties in % (National Council elections)		
FDP/PLR inclusive LP/PL-BS	2019	6.1
CVP	2019	1.7
SP	2019	12.8
SVP	2019	39.9
EVP/CSP	2019	0.8
GLP	2019	7.5
BDP	2019	12.2
PdA/Sol.	2019	0.5
GPS	2019	9.2
Small right-wing parties	2019	4.5

Bühl

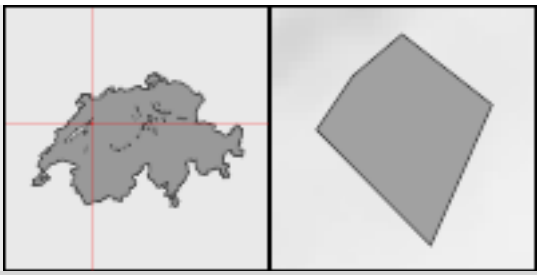

Population		
Residents	2019	476
Change in %	2010-2019	13.6
Population density per km²	2019	160.3
Age distribution in %		
0-19 years	2019	16.0
20-64 years	2019	65.5
65 years or over	2019	18.5
Foreign nationals in %	2019	5.7
Components of population change		
Crude marriage rate	2019	4.3
Crude divorce rate	2019	4.3
Crude birth rate	2019	4.3
Crude mortality rate	2019	6.4
Private households	2019	222
Size of households in persons	2019	2.13
Area		
Total surface area in km²	2016	3.0
Settlement and urban area in %	2004/09	7.4
Change in ha	1979/85-2004/09	-6
Agricultural area in %	2004/09	88.5
Change in ha	1979/85-2004/09	2
Wooded area in %	2004/09	3.4
Unproductive area in %	2004/09	0.7
Economy		
Employed total	2018	88
Primary sector	2018	32
Secondary sector	2018	10
Tertiary sector	2018	46
Business establishments total	2018	37
Primary sector	2018	10
Secondary sector	2018	6
Tertiary sector	2018	21
Construction and housing		
Dwelling vacancy rate	2020	0.42
New housing units per 1000 residents	2018	2.2
Social security		
Social assistance rate	2019	X

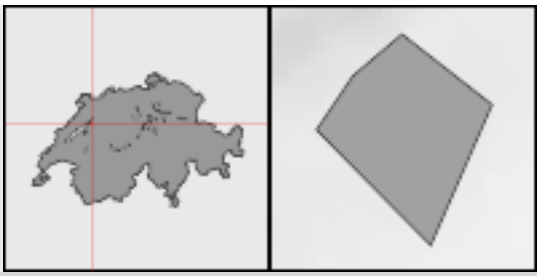

Bühl

Voter shares of selected parties in % (National Council elections)		
FDP/PLR inclusive LP/PL-BS	2019	6.6
CVP	2019	0.2
SP	2019	8.1
SVP	2019	45.1
EVP/CSP	2019	1.1
GLP	2019	11.1
BDP	2019	16.0
PdA/Sol.	2019	0.1
GPS	2019	7.5
Small right-wing parties	2019	0.1

Bühler

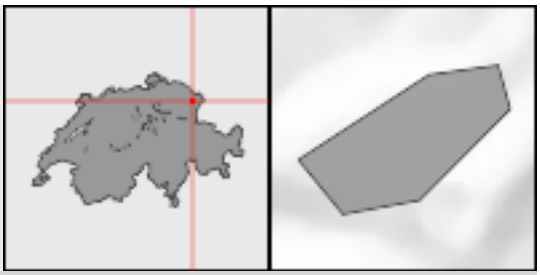

Population		
Residents	2019	1,852
Change in %	2010-2019	11.0
Population density per km²	2019	330.7
Age distribution in %		
0-19 years	2019	23.1
20-64 years	2019	59.3
65 years or over	2019	17.5
Foreign nationals in %	2019	25.4
Components of population change		
Crude marriage rate	2019	3.8
Crude divorce rate	2019	2.2
Crude birth rate	2019	10.4
Crude mortality rate	2019	3.8
Private households	2019	767
Size of households in persons	2019	2.38
Area		
Total surface area in km²	2016	5.6
Settlement and urban area in %	2004/09	10.6
Change in ha	1979/85-2004/09	15
Agricultural area in %	2004/09	63.0
Change in ha	1979/85-2004/09	-10
Wooded area in %	2004/09	25.4
Unproductive area in %	2004/09	1.1
Economy		
Employed total	2018	719
Primary sector	2018	49
Secondary sector	2018	352
Tertiary sector	2018	318
Business establishments total	2018	151
Primary sector	2018	22
Secondary sector	2018	41
Tertiary sector	2018	88
Construction and housing		
Dwelling vacancy rate	2020	2.85
New housing units per 1000 residents	2018	17.0
Social security		
Social assistance rate	2019	1.83

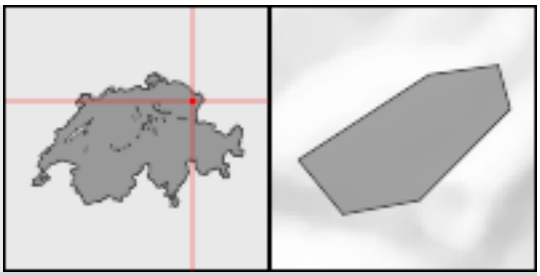

Bühler

Voter shares of selected parties in % (National Council elections)		
FDP/PLR inclusive LP/PL-BS	2019	48.8
CVP	2019	0.0
SP	2019	0.0
SVP	2019	49.5
EVP/CSP	2019	0.0
GLP	2019	0.0
BDP	2019	0.0
PdA/Sol.	2019	0.0
GPS	2019	0.0
Small right-wing parties	2019	0.0

Bülach

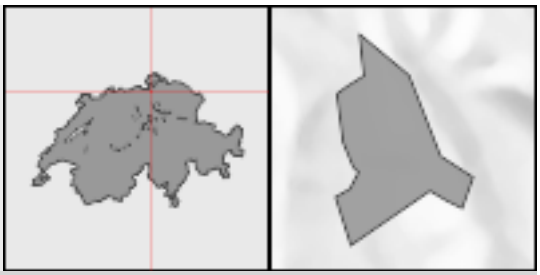

Population		
Residents	2019	21,372
Change in %	2010-2019	22.0
Population density per km²	2019	1,328.3
Age distribution in %		
0-19 years	2019	20.7
20-64 years	2019	62.6
65 years or over	2019	16.7
Foreign nationals in %	2019	28.0
Components of population change		
Crude marriage rate	2019	5.6
Crude divorce rate	2019	2.2
Crude birth rate	2019	11.5
Crude mortality rate	2019	6.5
Private households	2019	9,385
Size of households in persons	2019	2.25
Area		
Total surface area in km²	2016	16.1
Settlement and urban area in %	2004/09	30.0
Change in ha	1979/85-2004/09	78
Agricultural area in %	2004/09	30.7
Change in ha	1979/85-2004/09	-79
Wooded area in %	2004/09	39.0
Unproductive area in %	2004/09	0.3
Economy		
Employed total	2018	10,973
Primary sector	2018	91
Secondary sector	2018	2,403
Tertiary sector	2018	8,479
Business establishments total	2018	1,267
Primary sector	2018	24
Secondary sector	2018	157
Tertiary sector	2018	1,086
Construction and housing		
Dwelling vacancy rate	2020	2.48
New housing units per 1000 residents	2018	16.4
Social security		
Social assistance rate	2019	2.17

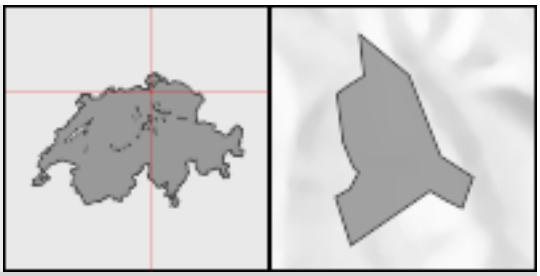

Bülach

Voter shares of selected parties in % (National Council elections)		
FDP/PLR inclusive LP/PL-BS	2019	11.4
CVP	2019	3.9
SP	2019	16.2
SVP	2019	30.8
EVP/CSP	2019	5.9
GLP	2019	12.1
BDP	2019	1.5
PdA/Sol.	2019	0.2
GPS	2019	12.9
Small right-wing parties	2019	3.5

Bünzen



Population		
Residents	2019	1,113
Change in %	2010-2019	10.4
Population density per km²	2019	192.6
Age distribution in %		
0-19 years	2019	22.6
20-64 years	2019	63.3
65 years or over	2019	14.1
Foreign nationals in %	2019	17.2
Components of population change		
Crude marriage rate	2019	0.9
Crude divorce rate	2019	1.8
Crude birth rate	2019	10.8
Crude mortality rate	2019	10.8
Private households	2019	451
Size of households in persons	2019	2.43
Area		
Total surface area in km²	2016	5.8
Settlement and urban area in %	2004/09	9.9
Change in ha	1979/85-2004/09	17
Agricultural area in %	2004/09	61.2
Change in ha	1979/85-2004/09	-18
Wooded area in %	2004/09	28.4
Unproductive area in %	2004/09	0.5
Economy		
Employed total	2018	288
Primary sector	2018	61
Secondary sector	2018	86
Tertiary sector	2018	141
Business establishments total	2018	89
Primary sector	2018	20
Secondary sector	2018	18
Tertiary sector	2018	51
Construction and housing		
Dwelling vacancy rate	2020	1.57
New housing units per 1000 residents	2018	1.8
Social security		
Social assistance rate	2019	X

Bünzen

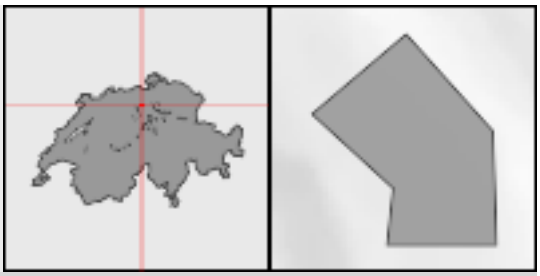

Voter shares of selected parties in % (National Council elections)		
FDP/PLR inclusive LP/PL-BS	2019	8.0
CVP	2019	11.5
SP	2019	9.3
SVP	2019	42.4
EVP/CSP	2019	1.1
GLP	2019	8.8
BDP	2019	3.4
PdA/Sol.	2019	0.0
GPS	2019	11.5
Small right-wing parties	2019	2.4

Bürchen

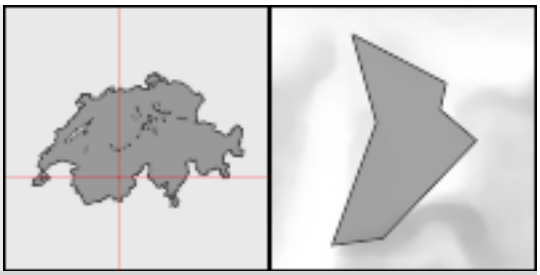

Population		
Residents	2019	744
Change in %	2010-2019	2.2
Population density per km²	2019	55.4
Age distribution in %		
0-19 years	2019	16.5
20-64 years	2019	58.9
65 years or over	2019	24.6
Foreign nationals in %	2019	3.9
Components of population change		
Crude marriage rate	2019	5.4
Crude divorce rate	2019	2.7
Crude birth rate	2019	8.1
Crude mortality rate	2019	5.4
Private households	2019	346
Size of households in persons	2019	2.13
Area		
Total surface area in km²	2016	13.4
Settlement and urban area in %	2004/09	5.3
Change in ha	1979/85-2004/09	15
Agricultural area in %	2004/09	24.6
Change in ha	1979/85-2004/09	-38
Wooded area in %	2004/09	57.2
Unproductive area in %	2004/09	12.8
Economy		
Employed total	2018	182
Primary sector	2018	41
Secondary sector	2018	25
Tertiary sector	2018	116
Business establishments total	2018	59
Primary sector	2018	15
Secondary sector	2018	7
Tertiary sector	2018	37
Construction and housing		
Dwelling vacancy rate	2020	1.34
New housing units per 1000 residents	2018	2.8
Social security		
Social assistance rate	2019	X

Bürchen

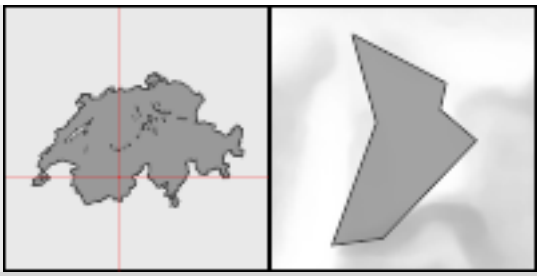

Voter shares of selected parties in % (National Council elections)		
FDP/PLR inclusive LP/PL-BS	2019	2.5
CVP	2019	65.8
SP	2019	9.5
SVP	2019	17.1
EVP/CSP	2019	0.1
GLP	2019	0.9
BDP	2019	0.0
PdA/Sol.	2019	0.0
GPS	2019	4.1
Small right-wing parties	2019	0.0

Büren (SO)

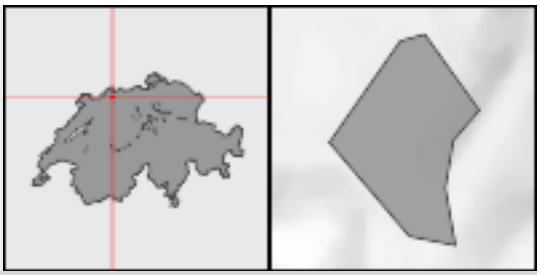

Population		
Residents	2019	1,059
Change in %	2010-2019	11.8
Population density per km²	2019	170.0
Age distribution in %		
0-19 years	2019	21.4
20-64 years	2019	61.9
65 years or over	2019	16.7
Foreign nationals in %	2019	12.9
Components of population change		
Crude marriage rate	2019	4.8
Crude divorce rate	2019	1.0
Crude birth rate	2019	8.6
Crude mortality rate	2019	5.7
Private households	2019	432
Size of households in persons	2019	2.44
Area		
Total surface area in km²	2016	6.2
Settlement and urban area in %	2004/09	7.1
Change in ha	1979/85-2004/09	9
Agricultural area in %	2004/09	46.9
Change in ha	1979/85-2004/09	-10
Wooded area in %	2004/09	45.7
Unproductive area in %	2004/09	0.3
Economy		
Employed total	2018	181
Primary sector	2018	35
Secondary sector	2018	18
Tertiary sector	2018	128
Business establishments total	2018	69
Primary sector	2018	11
Secondary sector	2018	12
Tertiary sector	2018	46
Construction and housing		
Dwelling vacancy rate	2020	6.30
New housing units per 1000 residents	2018	6.7
Social security		
Social assistance rate	2019	1.34

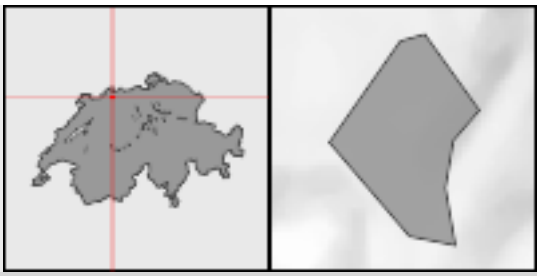

Büren (SO)

Voter shares of selected parties in % (National Council elections)		
FDP/PLR inclusive LP/PL-BS	2019	14.1
CVP	2019	30.5
SP	2019	11.2
SVP	2019	24.3
EVP/CSP	2019	1.9
GLP	2019	4.9
BDP	2019	0.7
PdA/Sol.	2019	0.0
GPS	2019	11.4
Small right-wing parties	2019	0.5

Büren an der Aare

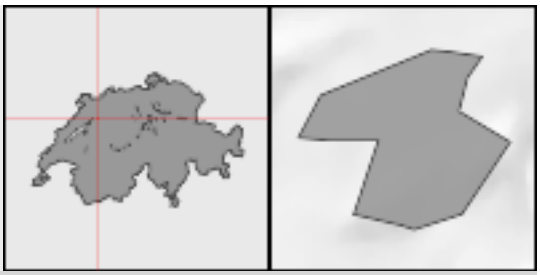

Population		
Residents	2019	3,584
Change in %	2010-2019	10.2
Population density per km²	2019	284.4
Age distribution in %		
0-19 years	2019	21.0
20-64 years	2019	59.3
65 years or over	2019	19.7
Foreign nationals in %	2019	18.3
Components of population change		
Crude marriage rate	2019	3.3
Crude divorce rate	2019	2.0
Crude birth rate	2019	7.8
Crude mortality rate	2019	8.1
Private households	2019	1,632
Size of households in persons	2019	2.15
Area		
Total surface area in km²	2016	12.6
Settlement and urban area in %	2004/09	11.7
Change in ha	1979/85-2004/09	22
Agricultural area in %	2004/09	46.2
Change in ha	1979/85-2004/09	-21
Wooded area in %	2004/09	34.4
Unproductive area in %	2004/09	7.6
Economy		
Employed total	2018	2,132
Primary sector	2018	107
Secondary sector	2018	1,240
Tertiary sector	2018	785
Business establishments total	2018	276
Primary sector	2018	28
Secondary sector	2018	59
Tertiary sector	2018	189
Construction and housing		
Dwelling vacancy rate	2020	1.79
New housing units per 1000 residents	2018	9.4
Social security		
Social assistance rate	2019	4.24

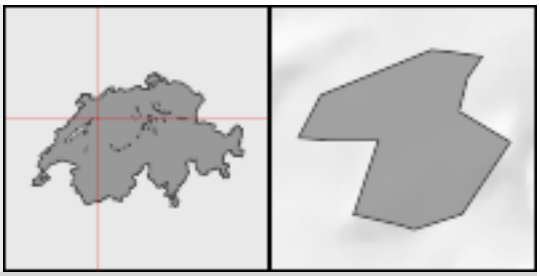

Büren an der Aare

Voter shares of selected parties in % (National Council elections)		
FDP/PLR inclusive LP/PL-BS	2019	9.4
CVP	2019	0.9
SP	2019	12.7
SVP	2019	33.8
EVP/CSP	2019	5.2
GLP	2019	12.0
BDP	2019	10.9
PdA/Sol.	2019	0.4
GPS	2019	9.4
Small right-wing parties	2019	1.8

Bürglen (TG)

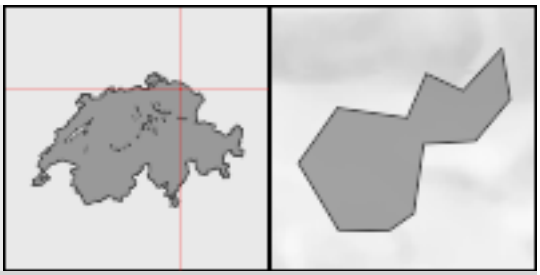

Population		
Residents	2019	3,959
Change in %	2010-2019	20.4
Population density per km²	2019	338.1
Age distribution in %		
0-19 years	2019	19.4
20-64 years	2019	64.4
65 years or over	2019	16.2
Foreign nationals in %	2019	30.1
Components of population change		
Crude marriage rate	2019	6.7
Crude divorce rate	2019	0.8
Crude birth rate	2019	12.8
Crude mortality rate	2019	5.9
Private households	2019	1,725
Size of households in persons	2019	2.27
Area		
Total surface area in km²	2016	11.7
Settlement and urban area in %	2004/09	17.4
Change in ha	1979/85-2004/09	9
Agricultural area in %	2004/09	61.0
Change in ha	1979/85-2004/09	-21
Wooded area in %	2004/09	17.8
Unproductive area in %	2004/09	3.8
Economy		
Employed total	2018	1,474
Primary sector	2018	88
Secondary sector	2018	526
Tertiary sector	2018	860
Business establishments total	2018	252
Primary sector	2018	31
Secondary sector	2018	55
Tertiary sector	2018	166
Construction and housing		
Dwelling vacancy rate	2020	1.67
New housing units per 1000 residents	2018	25.1
Social security		
Social assistance rate	2019	0.99

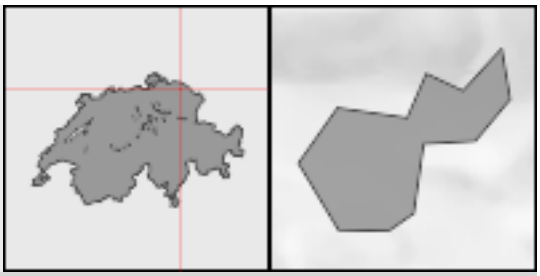

Bürglen (TG)

Voter shares of selected parties in % (National Council elections)		
FDP/PLR inclusive LP/PL-BS	2019	7.8
CVP	2019	11.2
SP	2019	12.6
SVP	2019	43.8
EVP/CSP	2019	2.4
GLP	2019	7.5
BDP	2019	2.7
PdA/Sol.	2019	0.0
GPS	2019	7.2
Small right-wing parties	2019	4.8

Bürglen (UR)

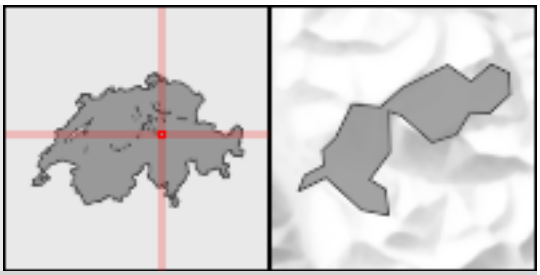

Population		
Residents	2019	3,995
Change in %	2010-2019	0.7
Population density per km²	2019	75.3
Age distribution in %		
0-19 years	2019	21.0
20-64 years	2019	59.8
65 years or over	2019	19.2
Foreign nationals in %	2019	5.9
Components of population change		
Crude marriage rate	2019	4.8
Crude divorce rate	2019	1.5
Crude birth rate	2019	10.5
Crude mortality rate	2019	6.8
Private households	2019	1,592
Size of households in persons	2019	2.46
Area		
Total surface area in km²	2016	53.1
Settlement and urban area in %	2004/09	2.4
Change in ha	1979/85-2004/09	40
Agricultural area in %	2004/09	53.4
Change in ha	1979/85-2004/09	-62
Wooded area in %	2004/09	20.3
Unproductive area in %	2004/09	23.8
Economy		
Employed total	2018	2,026
Primary sector	2018	238
Secondary sector	2018	685
Tertiary sector	2018	1,103
Business establishments total	2018	292
Primary sector	2018	100
Secondary sector	2018	57
Tertiary sector	2018	135
Construction and housing		
Dwelling vacancy rate	2020	2.18
New housing units per 1000 residents	2018	3.5
Social security		
Social assistance rate	2019	1.06

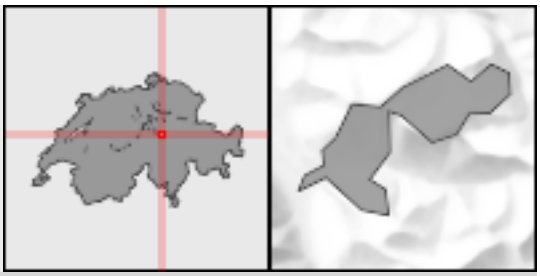

Bürglen (UR)

Voter shares of selected parties in % (National Council elections)		
FDP/PLR inclusive LP/PL-BS	2019	0.0
CVP	2019	39.0
SP	2019	20.5
SVP	2019	39.4
EVP/CSP	2019	0.0
GLP	2019	0.0
BDP	2019	0.0
PdA/Sol.	2019	0.0
GPS	2019	0.0
Small right-wing parties	2019	0.0

Büron



Population		
Residents	2019	2,559
Change in %	2010-2019	16.7
Population density per km²	2019	476.5
Age distribution in %		
0-19 years	2019	22.5
20-64 years	2019	64.4
65 years or over	2019	13.1
Foreign nationals in %	2019	27.1
Components of population change		
Crude marriage rate	2019	4.7
Crude divorce rate	2019	1.6
Crude birth rate	2019	11.0
Crude mortality rate	2019	4.3
Private households	2019	1,013
Size of households in persons	2019	2.50
Area		
Total surface area in km²	2016	5.4
Settlement and urban area in %	2004/09	17.5
Change in ha	1979/85-2004/09	28
Agricultural area in %	2004/09	64.6
Change in ha	1979/85-2004/09	-30
Wooded area in %	2004/09	16.4
Unproductive area in %	2004/09	1.5
Economy		
Employed total	2018	1,199
Primary sector	2018	64
Secondary sector	2018	729
Tertiary sector	2018	406
Business establishments total	2018	168
Primary sector	2018	21
Secondary sector	2018	42
Tertiary sector	2018	105
Construction and housing		
Dwelling vacancy rate	2020	6.39
New housing units per 1000 residents	2018	1.2
Social security		
Social assistance rate	2019	1.53

Büron



Voter shares of selected parties in % (National Council elections)		
FDP/PLR inclusive LP/PL-BS	2019	22.0
CVP	2019	22.7
SP	2019	10.3
SVP	2019	28.6
EVP/CSP	2019	0.7
GLP	2019	3.5
BDP	2019	0.0
PdA/Sol.	2019	0.0
GPS	2019	11.7
Small right-wing parties	2019	0.3

Büsserach

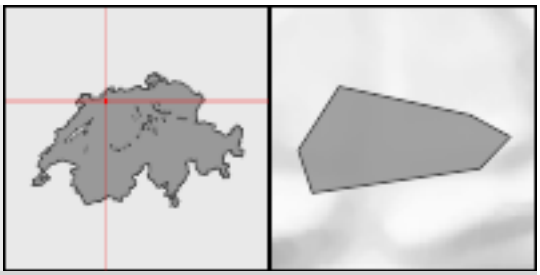

Population		
Residents	2019	2,298
Change in %	2010-2019	15.5
Population density per km²	2019	304.4
Age distribution in %		
0-19 years	2019	19.4
20-64 years	2019	61.6
65 years or over	2019	19.0
Foreign nationals in %	2019	13.7
Components of population change		
Crude marriage rate	2019	1.3
Crude divorce rate	2019	1.7
Crude birth rate	2019	7.0
Crude mortality rate	2019	6.1
Private households	2019	983
Size of households in persons	2019	2.30
Area		
Total surface area in km²	2016	7.6
Settlement and urban area in %	2004/09	11.0
Change in ha	1979/85-2004/09	19
Agricultural area in %	2004/09	42.3
Change in ha	1979/85-2004/09	-21
Wooded area in %	2004/09	46.3
Unproductive area in %	2004/09	0.4
Economy		
Employed total	2018	706
Primary sector	2018	25
Secondary sector	2018	298
Tertiary sector	2018	383
Business establishments total	2018	136
Primary sector	2018	10
Secondary sector	2018	44
Tertiary sector	2018	82
Construction and housing		
Dwelling vacancy rate	2020	6.44
New housing units per 1000 residents	2018	8.7
Social security		
Social assistance rate	2019	3.48

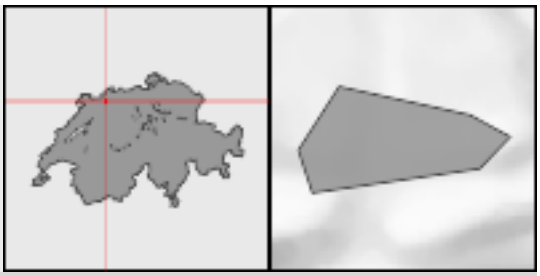

Büsserach

Voter shares of selected parties in % (National Council elections)		
FDP/PLR inclusive LP/PL-BS	2019	23.5
CVP	2019	17.7
SP	2019	7.3
SVP	2019	34.4
EVP/CSP	2019	1.0
GLP	2019	4.7
BDP	2019	0.9
PdA/Sol.	2019	0.0
GPS	2019	9.5
Small right-wing parties	2019	0.7

Bütschwil-Ganterschwil

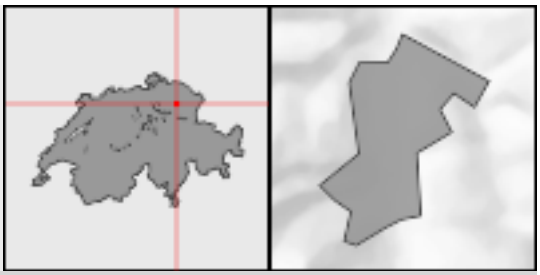

Population		
Residents	2019	4,987
Change in %	2010-2019	8.2
Population density per km²	2019	228.4
Age distribution in %		
0-19 years	2019	22.4
20-64 years	2019	60.0
65 years or over	2019	17.7
Foreign nationals in %	2019	15.3
Components of population change		
Crude marriage rate	2019	5.3
Crude divorce rate	2019	2.4
Crude birth rate	2019	13.8
Crude mortality rate	2019	8.3
Private households	2019	2,024
Size of households in persons	2019	2.43
Area		
Total surface area in km²	2016	21.8
Settlement and urban area in %	2004/09	11.1
Change in ha	1979/85-2004/09	35
Agricultural area in %	2004/09	64.9
Change in ha	1979/85-2004/09	-32
Wooded area in %	2004/09	21.6
Unproductive area in %	2004/09	2.4
Economy		
Employed total	2018	2,524
Primary sector	2018	236
Secondary sector	2018	870
Tertiary sector	2018	1,418
Business establishments total	2018	417
Primary sector	2018	101
Secondary sector	2018	91
Tertiary sector	2018	225
Construction and housing		
Dwelling vacancy rate	2020	2.31
New housing units per 1000 residents	2018	17.3
Social security		
Social assistance rate	2019	2.03



Bütschwil-Ganterschwil

Voter shares of selected parties in % (National Council elections)		
FDP/PLR inclusive LP/PL-BS	2019	10.9
CVP	2019	26.9
SP	2019	7.4
SVP	2019	41.9
EVP/CSP	2019	1.1
GLP	2019	2.6
BDP	2019	0.5
PdA/Sol.	2019	0.0
GPS	2019	5.7
Small right-wing parties	2019	2.4

Büttenhardt

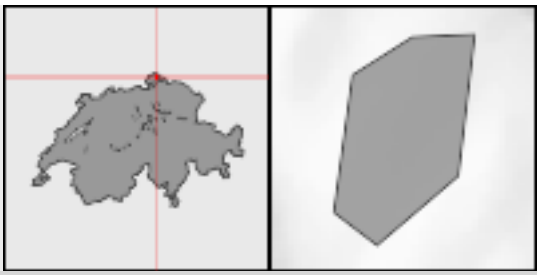

Population		
Residents	2019	423
Change in %	2010-2019	18.8
Population density per km²	2019	105.8
Age distribution in %		
0-19 years	2019	21.5
20-64 years	2019	57.2
65 years or over	2019	21.3
Foreign nationals in %	2019	11.1
Components of population change		
Crude marriage rate	2019	4.8
Crude divorce rate	2019	2.4
Crude birth rate	2019	14.3
Crude mortality rate	2019	2.4
Private households	2019	171
Size of households in persons	2019	2.47
Area		
Total surface area in km²	2016	4.0
Settlement and urban area in %	2004/09	4.7
Change in ha	1979/85-2004/09	9
Agricultural area in %	2004/09	49.1
Change in ha	1979/85-2004/09	-10
Wooded area in %	2004/09	46.1
Unproductive area in %	2004/09	0.0
Economy		
Employed total	2018	75
Primary sector	2018	27
Secondary sector	2018	22
Tertiary sector	2018	26
Business establishments total	2018	X
Primary sector	2018	10
Secondary sector	2018	X
Tertiary sector	2018	15
Construction and housing		
Dwelling vacancy rate	2020	1.59
New housing units per 1000 residents	2018	23.1
Social security		
Social assistance rate	2019	X

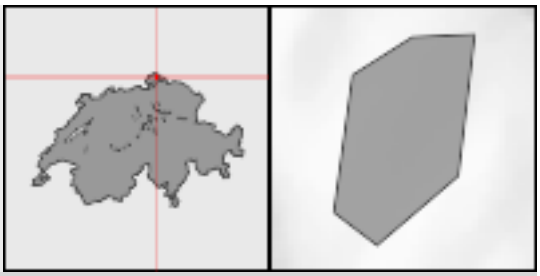

Büttenhardt

Voter shares of selected parties in % (National Council elections)		
FDP/PLR inclusive LP/PL-BS	2019	13.0
CVP	2019	0.7
SP	2019	22.1
SVP	2019	47.4
EVP/CSP	2019	0.7
GLP	2019	2.9
BDP	2019	0.0
PdA/Sol.	2019	0.0
GPS	2019	6.1
Small right-wing parties	2019	4.7

Büttikon

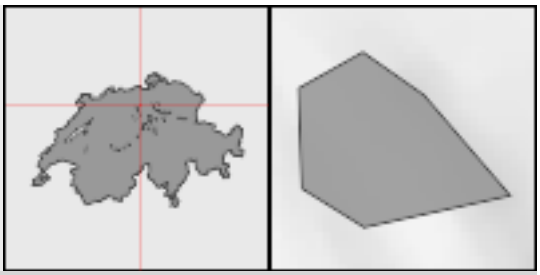

Population		
Residents	2019	975
Change in %	2010-2019	3.2
Population density per km²	2019	345.7
Age distribution in %		
0-19 years	2019	19.6
20-64 years	2019	63.9
65 years or over	2019	16.5
Foreign nationals in %	2019	18.8
Components of population change		
Crude marriage rate	2019	8.1
Crude divorce rate	2019	1.0
Crude birth rate	2019	5.1
Crude mortality rate	2019	5.1
Private households	2019	408
Size of households in persons	2019	2.38
Area		
Total surface area in km²	2016	2.8
Settlement and urban area in %	2004/09	11.0
Change in ha	1979/85-2004/09	7
Agricultural area in %	2004/09	55.7
Change in ha	1979/85-2004/09	-7
Wooded area in %	2004/09	32.6
Unproductive area in %	2004/09	0.7
Economy		
Employed total	2018	217
Primary sector	2018	19
Secondary sector	2018	75
Tertiary sector	2018	123
Business establishments total	2018	62
Primary sector	2018	7
Secondary sector	2018	8
Tertiary sector	2018	47
Construction and housing		
Dwelling vacancy rate	2020	2.47
New housing units per 1000 residents	2018	2.0
Social security		
Social assistance rate	2019	X

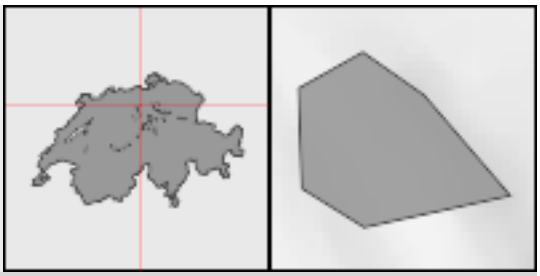

Büttikon

Voter shares of selected parties in % (National Council elections)		
FDP/PLR inclusive LP/PL-BS	2019	11.3
CVP	2019	9.0
SP	2019	6.7
SVP	2019	51.5
EVP/CSP	2019	4.3
GLP	2019	7.5
BDP	2019	2.2
PdA/Sol.	2019	0.0
GPS	2019	5.4
Small right-wing parties	2019	0.6

Bulle



Population		
Residents	2019	23,871
Change in %	2010-2019	26.0
Population density per km²	2019	1,000.5
Age distribution in %		
0-19 years	2019	21.7
20-64 years	2019	63.5
65 years or over	2019	14.8
Foreign nationals in %	2019	41.0
Components of population change		
Crude marriage rate	2019	3.3
Crude divorce rate	2019	1.9
Crude birth rate	2019	10.6
Crude mortality rate	2019	6.3
Private households	2019	10,141
Size of households in persons	2019	2.23
Area		
Total surface area in km²	2016	23.9
Settlement and urban area in %	2004/09	21.7
Change in ha	1979/85-2004/09	183
Agricultural area in %	2004/09	46.1
Change in ha	1979/85-2004/09	-188
Wooded area in %	2004/09	31.4
Unproductive area in %	2004/09	0.8
Economy		
Employed total	2018	15,622
Primary sector	2018	77
Secondary sector	2018	5,111
Tertiary sector	2018	10,434
Business establishments total	2018	1,646
Primary sector	2018	25
Secondary sector	2018	249
Tertiary sector	2018	1,372
Construction and housing		
Dwelling vacancy rate	2020	2.09
New housing units per 1000 residents	2018	21.5
Social security		
Social assistance rate	2019	3.58



Bulle

Voter shares of selected parties in % (National Council elections)		
FDP/PLR inclusive LP/PL-BS	2019	22.0
CVP	2019	16.7
SP	2019	24.9
SVP	2019	15.3
EVP/CSP	2019	2.1
GLP	2019	4.4
BDP	2019	0.3
PdA/Sol.	2019	0.0
GPS	2019	11.5
Small right-wing parties	2019	0.5

Bullet

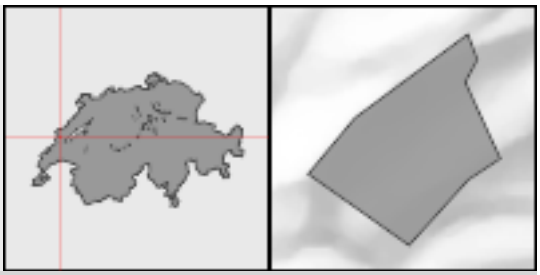

Population		
Residents	2019	657
Change in %	2010-2019	13.3
Population density per km²	2019	39.1
Age distribution in %		
0-19 years	2019	16.0
20-64 years	2019	54.5
65 years or over	2019	29.5
Foreign nationals in %	2019	6.1
Components of population change		
Crude marriage rate	2019	3.0
Crude divorce rate	2019	0.0
Crude birth rate	2019	7.6
Crude mortality rate	2019	9.1
Private households	2019	318
Size of households in persons	2019	2.07
Area		
Total surface area in km²	2016	16.8
Settlement and urban area in %	2004/09	5.3
Change in ha	1979/85-2004/09	14
Agricultural area in %	2004/09	47.5
Change in ha	1979/85-2004/09	-26
Wooded area in %	2004/09	46.6
Unproductive area in %	2004/09	0.7
Economy		
Employed total	2018	209
Primary sector	2018	37
Secondary sector	2018	29
Tertiary sector	2018	143
Business establishments total	2018	59
Primary sector	2018	12
Secondary sector	2018	10
Tertiary sector	2018	37
Construction and housing		
Dwelling vacancy rate	2020	0.80
New housing units per 1000 residents	2018	14.0
Social security		
Social assistance rate	2019	1.37

Bullet

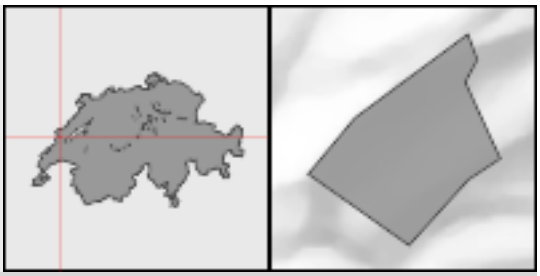

Voter shares of selected parties in % (National Council elections)		
FDP/PLR inclusive LP/PL-BS	2019	19.4
CVP	2019	0.4
SP	2019	18.0
SVP	2019	35.5
EVP/CSP	2019	1.8
GLP	2019	5.9
BDP	2019	0.1
PdA/Sol.	2019	1.5
GPS	2019	15.0
Small right-wing parties	2019	0.9

Buochs

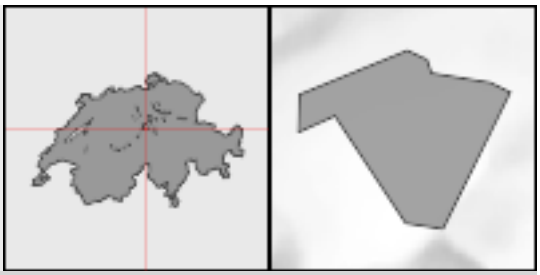

Population		
Residents	2019	5,285
Change in %	2010-2019	-0.6
Population density per km²	2019	530.6
Age distribution in %		
0-19 years	2019	19.0
20-64 years	2019	61.5
65 years or over	2019	19.6
Foreign nationals in %	2019	14.8
Components of population change		
Crude marriage rate	2019	4.0
Crude divorce rate	2019	1.9
Crude birth rate	2019	10.8
Crude mortality rate	2019	6.2
Private households	2019	2,264
Size of households in persons	2019	2.30
Area		
Total surface area in km²	2016	10.0
Settlement and urban area in %	2004/09	17.8
Change in ha	1979/85-2004/09	29
Agricultural area in %	2004/09	47.0
Change in ha	1979/85-2004/09	-25
Wooded area in %	2004/09	33.6
Unproductive area in %	2004/09	1.6
Economy		
Employed total	2018	2,024
Primary sector	2018	117
Secondary sector	2018	521
Tertiary sector	2018	1,386
Business establishments total	2018	401
Primary sector	2018	41
Secondary sector	2018	73
Tertiary sector	2018	287
Construction and housing		
Dwelling vacancy rate	2020	1.61
New housing units per 1000 residents	2018	1.3
Social security		
Social assistance rate	2019	1.05

Buochs

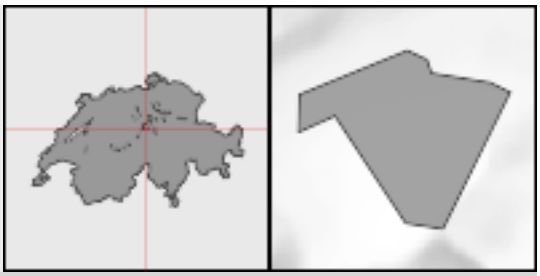

Voter shares of selected parties in % (National Council elections)		
FDP/PLR inclusive LP/PL-BS	2019	0.0
CVP	2019	36.5
SP	2019	0.0
SVP	2019	63.5
EVP/CSP	2019	0.0
GLP	2019	0.0
BDP	2019	0.0
PdA/Sol.	2019	0.0
GPS	2019	0.0
Small right-wing parties	2019	0.0

Bure

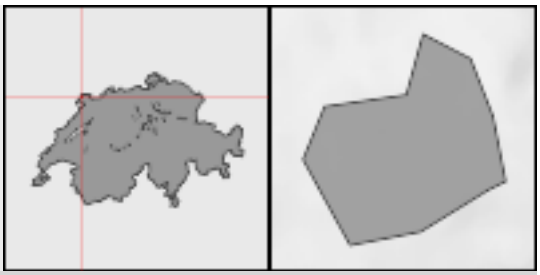

Population		
Residents	2019	648
Change in %	2010-2019	-2.4
Population density per km²	2019	47.3
Age distribution in %		
0-19 years	2019	19.3
20-64 years	2019	52.8
65 years or over	2019	27.9
Foreign nationals in %	2019	4.3
Components of population change		
Crude marriage rate	2019	0.0
Crude divorce rate	2019	1.5
Crude birth rate	2019	12.2
Crude mortality rate	2019	12.2
Private households	2019	281
Size of households in persons	2019	2.29
Area		
Total surface area in km²	2016	13.7
Settlement and urban area in %	2004/09	13.3
Change in ha	1979/85-2004/09	90
Agricultural area in %	2004/09	44.3
Change in ha	1979/85-2004/09	-4
Wooded area in %	2004/09	28.0
Unproductive area in %	2004/09	14.4
Economy		
Employed total	2018	282
Primary sector	2018	43
Secondary sector	2018	119
Tertiary sector	2018	120
Business establishments total	2018	52
Primary sector	2018	11
Secondary sector	2018	10
Tertiary sector	2018	31
Construction and housing		
Dwelling vacancy rate	2020	2.96
New housing units per 1000 residents	2018	3.0
Social security		
Social assistance rate	2019	2.28

Bure

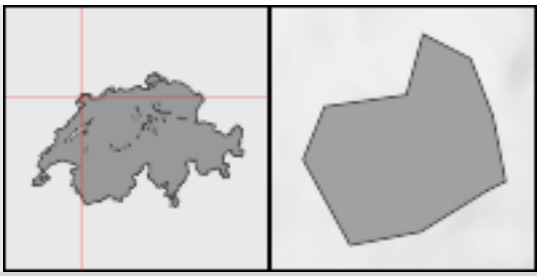

Voter shares of selected parties in % (National Council elections)		
FDP/PLR inclusive LP/PL-BS	2019	17.6
CVP	2019	43.1
SP	2019	8.9
SVP	2019	18.8
EVP/CSP	2019	3.8
GLP	2019	0.0
BDP	2019	0.0
PdA/Sol.	2019	0.0
GPS	2019	7.7
Small right-wing parties	2019	0.0

Burg (AG)

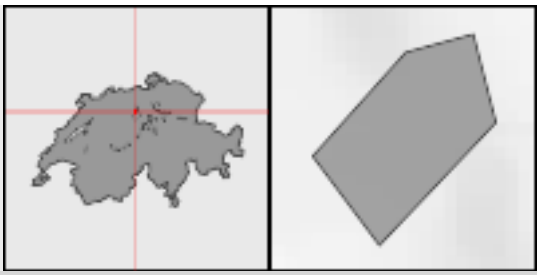

Population		
Residents	2019	1,000
Change in %	2010-2019	-0.3
Population density per km²	2019	1,063.8
Age distribution in %		
0-19 years	2019	20.0
20-64 years	2019	64.4
65 years or over	2019	15.6
Foreign nationals in %	2019	31.4
Components of population change		
Crude marriage rate	2019	6.9
Crude divorce rate	2019	4.0
Crude birth rate	2019	7.9
Crude mortality rate	2019	5.9
Private households	2019	444
Size of households in persons	2019	2.23
Area		
Total surface area in km²	2016	0.9
Settlement and urban area in %	2004/09	33.7
Change in ha	1979/85-2004/09	5
Agricultural area in %	2004/09	43.5
Change in ha	1979/85-2004/09	-6
Wooded area in %	2004/09	22.8
Unproductive area in %	2004/09	0.0
Economy		
Employed total	2018	377
Primary sector	2018	16
Secondary sector	2018	232
Tertiary sector	2018	129
Business establishments total	2018	X
Primary sector	2018	X
Secondary sector	2018	14
Tertiary sector	2018	37
Construction and housing		
Dwelling vacancy rate	2020	7.00
New housing units per 1000 residents	2018	12.7
Social security		
Social assistance rate	2019	4.20

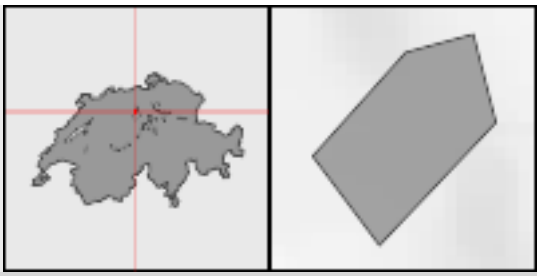

Burg (AG)

Voter shares of selected parties in % (National Council elections)		
FDP/PLR inclusive LP/PL-BS	2019	12.1
CVP	2019	4.4
SP	2019	17.2
SVP	2019	43.8
EVP/CSP	2019	2.9
GLP	2019	4.8
BDP	2019	2.4
PdA/Sol.	2019	0.0
GPS	2019	8.4
Small right-wing parties	2019	0.8

Burg im Leimental



Population		
Residents	2019	276
Change in %	2010-2019	11.7
Population density per km²	2019	97.2
Age distribution in %		
0-19 years	2019	17.4
20-64 years	2019	59.4
65 years or over	2019	23.2
Foreign nationals in %	2019	10.9
Components of population change		
Crude marriage rate	2019	11.1
Crude divorce rate	2019	7.4
Crude birth rate	2019	14.8
Crude mortality rate	2019	0.0
Private households	2019	119
Size of households in persons	2019	2.27
Area		
Total surface area in km²	2016	2.8
Settlement and urban area in %	2004/09	4.9
Change in ha	1979/85-2004/09	3
Agricultural area in %	2004/09	14.2
Change in ha	1979/85-2004/09	-4
Wooded area in %	2004/09	80.9
Unproductive area in %	2004/09	0.0
Economy		
Employed total	2018	28
Primary sector	2018	10
Secondary sector	2018	5
Tertiary sector	2018	13
Business establishments total	2018	21
Primary sector	2018	6
Secondary sector	2018	X
Tertiary sector	2018	11
Construction and housing		
Dwelling vacancy rate	2020	0.76
New housing units per 1000 residents	2018	3.8
Social security		
Social assistance rate	2019	X



Burg im Leimental

Voter shares of selected parties in % (National Council elections)

FDP/PLR inclusive LP/PL-BS	2019	11.3
CVP	2019	13.8
SP	2019	14.1
SVP	2019	35.9
EVP/CSP	2019	2.0
GLP	2019	5.2
BDP	2019	1.8
PdA/Sol.	2019	0.0
GPS	2019	15.8
Small right-wing parties	2019	0.0

Burgdorf

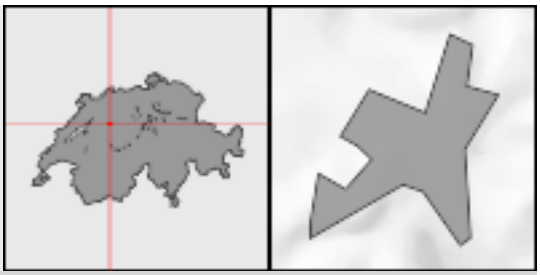

Population		
Residents	2019	16,587
Change in %	2010-2019	7.9
Population density per km²	2019	1,066.0
Age distribution in %		
0-19 years	2019	18.3
20-64 years	2019	61.1
65 years or over	2019	20.7
Foreign nationals in %	2019	16.7
Components of population change		
Crude marriage rate	2019	5.2
Crude divorce rate	2019	1.8
Crude birth rate	2019	9.0
Crude mortality rate	2019	10.2
Private households	2019	7,811
Size of households in persons	2019	2.08
Area		
Total surface area in km²	2016	15.6
Settlement and urban area in %	2004/09	31.5
Change in ha	1979/85-2004/09	60
Agricultural area in %	2004/09	25.0
Change in ha	1979/85-2004/09	-61
Wooded area in %	2004/09	40.8
Unproductive area in %	2004/09	2.7
Economy		
Employed total	2018	14,102
Primary sector	2018	29
Secondary sector	2018	3,632
Tertiary sector	2018	10,441
Business establishments total	2018	1,294
Primary sector	2018	9
Secondary sector	2018	167
Tertiary sector	2018	1,118
Construction and housing		
Dwelling vacancy rate	2020	1.94
New housing units per 1000 residents	2018	15.6
Social security		
Social assistance rate	2019	5.57

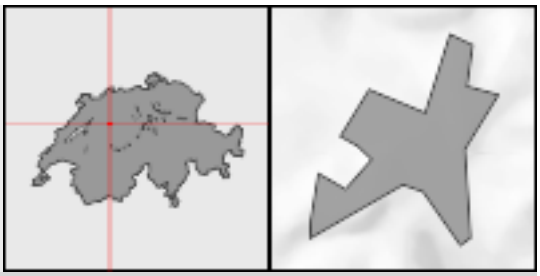

Burgdorf

Voter shares of selected parties in % (National Council elections)		
FDP/PLR inclusive LP/PL-BS	2019	8.8
CVP	2019	1.0
SP	2019	21.5
SVP	2019	18.4
EVP/CSP	2019	6.1
GLP	2019	11.3
BDP	2019	9.8
PdA/Sol.	2019	0.8
GPS	2019	15.7
Small right-wing parties	2019	2.5

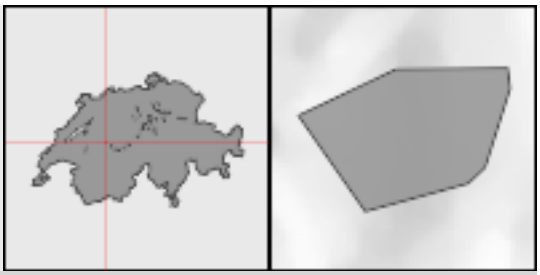

Burgistein

Population		
Residents	2019	1,113
Change in %	2010-2019	7.6
Population density per km²	2019	148.0
Age distribution in %		
0-19 years	2019	19.3
20-64 years	2019	62.7
65 years or over	2019	18.0
Foreign nationals in %	2019	4.0
Components of population change		
Crude marriage rate	2019	0.9
Crude divorce rate	2019	1.8
Crude birth rate	2019	9.1
Crude mortality rate	2019	5.4
Private households	2019	488
Size of households in persons	2019	2.26
Area		
Total surface area in km²	2016	7.5
Settlement and urban area in %	2004/09	9.7
Change in ha	1979/85-2004/09	11
Agricultural area in %	2004/09	76.1
Change in ha	1979/85-2004/09	-10
Wooded area in %	2004/09	13.4
Unproductive area in %	2004/09	0.8
Economy		
Employed total	2018	354
Primary sector	2018	166
Secondary sector	2018	99
Tertiary sector	2018	89
Business establishments total	2018	91
Primary sector	2018	38
Secondary sector	2018	15
Tertiary sector	2018	38
Construction and housing		
Dwelling vacancy rate	2020	0.90
New housing units per 1000 residents	2018	4.6
Social security		
Social assistance rate	2019	2.28

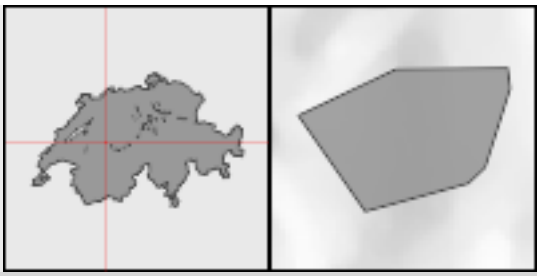

Burgistein

Voter shares of selected parties in % (National Council elections)		
FDP/PLR inclusive LP/PL-BS	2019	3.9
CVP	2019	0.9
SP	2019	13.4
SVP	2019	50.4
EVP/CSP	2019	3.1
GLP	2019	4.8
BDP	2019	8.5
PdA/Sol.	2019	0.2
GPS	2019	7.9
Small right-wing parties	2019	2.9

Bursinel

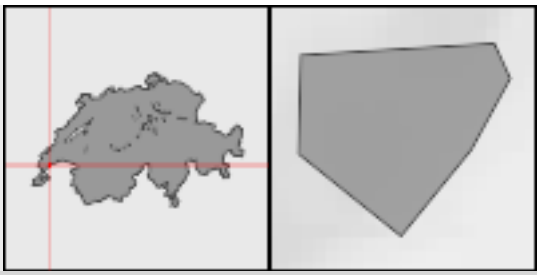

Population		
Residents	2019	473
Change in %	2010-2019	-1.3
Population density per km²	2019	265.7
Age distribution in %		
0-19 years	2019	23.9
20-64 years	2019	59.2
65 years or over	2019	16.9
Foreign nationals in %	2019	23.9
Components of population change		
Crude marriage rate	2019	6.4
Crude divorce rate	2019	2.1
Crude birth rate	2019	0.0
Crude mortality rate	2019	2.1
Private households	2019	176
Size of households in persons	2019	2.66
Area		
Total surface area in km²	2016	1.8
Settlement and urban area in %	2004/09	15.6
Change in ha	1979/85-2004/09	8
Agricultural area in %	2004/09	73.3
Change in ha	1979/85-2004/09	-7
Wooded area in %	2004/09	11.1
Unproductive area in %	2004/09	0.0
Economy		
Employed total	2018	95
Primary sector	2018	24
Secondary sector	2018	6
Tertiary sector	2018	65
Business establishments total	2018	X
Primary sector	2018	X
Secondary sector	2018	X
Tertiary sector	2018	21
Construction and housing		
Dwelling vacancy rate	2020	1.44
New housing units per 1000 residents	2018	0.0
Social security		
Social assistance rate	2019	1.70

Bursinel

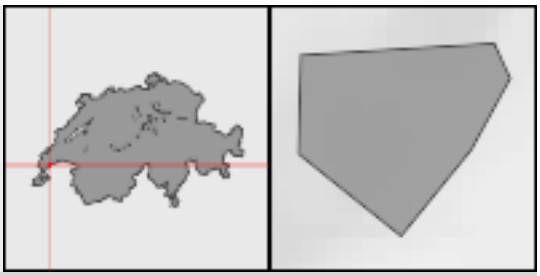

Voter shares of selected parties in % (National Council elections)		
FDP/PLR inclusive LP/PL-BS	2019	27.4
CVP	2019	5.9
SP	2019	9.5
SVP	2019	25.2
EVP/CSP	2019	3.7
GLP	2019	16.4
BDP	2019	0.1
PdA/Sol.	2019	0.1
GPS	2019	9.9
Small right-wing parties	2019	0.0

Bursins

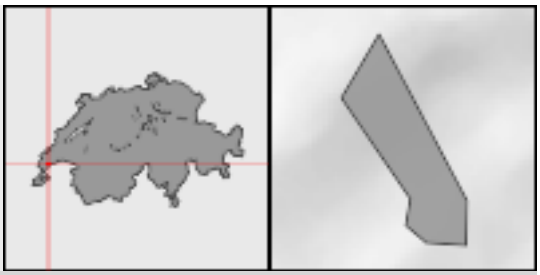

Population		
Residents	2019	783
Change in %	2010-2019	6.2
Population density per km²	2019	232.3
Age distribution in %		
0-19 years	2019	23.8
20-64 years	2019	59.4
65 years or over	2019	16.9
Foreign nationals in %	2019	21.3
Components of population change		
Crude marriage rate	2019	3.9
Crude divorce rate	2019	1.3
Crude birth rate	2019	5.2
Crude mortality rate	2019	6.5
Private households	2019	323
Size of households in persons	2019	2.40
Area		
Total surface area in km²	2016	3.4
Settlement and urban area in %	2004/09	13.2
Change in ha	1979/85-2004/09	10
Agricultural area in %	2004/09	54.4
Change in ha	1979/85-2004/09	-11
Wooded area in %	2004/09	32.4
Unproductive area in %	2004/09	0.0
Economy		
Employed total	2018	392
Primary sector	2018	41
Secondary sector	2018	63
Tertiary sector	2018	288
Business establishments total	2018	54
Primary sector	2018	9
Secondary sector	2018	10
Tertiary sector	2018	35
Construction and housing		
Dwelling vacancy rate	2020	0.00
New housing units per 1000 residents	2018	0.0
Social security		
Social assistance rate	2019	1.99

Bursins

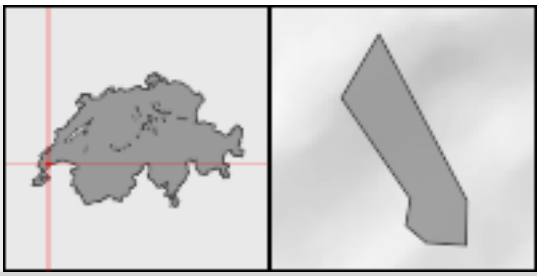

Voter shares of selected parties in % (National Council elections)		
FDP/PLR inclusive LP/PL-BS	2019	24.4
CVP	2019	3.0
SP	2019	21.2
SVP	2019	22.4
EVP/CSP	2019	1.2
GLP	2019	10.2
BDP	2019	0.2
PdA/Sol.	2019	0.9
GPS	2019	15.5
Small right-wing parties	2019	0.0

Burtigny

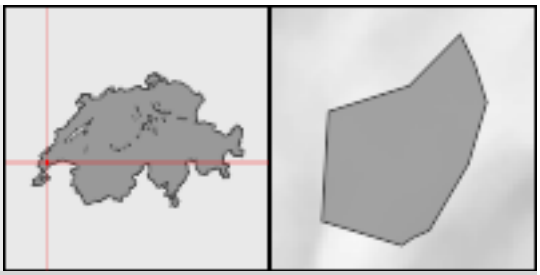

Population		
Residents	2019	387
Change in %	2010-2019	15.2
Population density per km²	2019	68.1
Age distribution in %		
0-19 years	2019	26.6
20-64 years	2019	56.8
65 years or over	2019	16.5
Foreign nationals in %	2019	19.9
Components of population change		
Crude marriage rate	2019	2.6
Crude divorce rate	2019	2.6
Crude birth rate	2019	5.1
Crude mortality rate	2019	2.6
Private households	2019	140
Size of households in persons	2019	2.61
Area		
Total surface area in km²	2016	5.7
Settlement and urban area in %	2004/09	6.0
Change in ha	1979/85-2004/09	8
Agricultural area in %	2004/09	58.2
Change in ha	1979/85-2004/09	-9
Wooded area in %	2004/09	34.3
Unproductive area in %	2004/09	1.6
Economy		
Employed total	2018	97
Primary sector	2018	22
Secondary sector	2018	18
Tertiary sector	2018	57
Business establishments total	2018	X
Primary sector	2018	9
Secondary sector	2018	X
Tertiary sector	2018	18
Construction and housing		
Dwelling vacancy rate	2020	0.00
New housing units per 1000 residents	2018	2.8
Social security		
Social assistance rate	2019	X

Burtigny

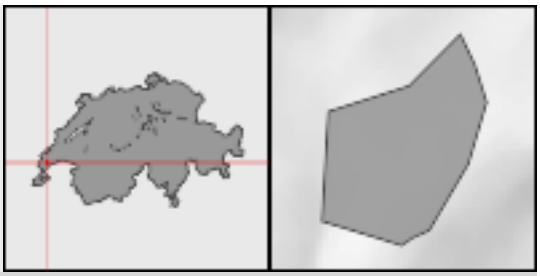

Voter shares of selected parties in % (National Council elections)

FDP/PLR inclusive LP/PL-BS	2019	24.6
CVP	2019	1.7
SP	2019	5.5
SVP	2019	33.5
EVP/CSP	2019	8.7
GLP	2019	6.0
BDP	2019	0.2
PdA/Sol.	2019	1.7
GPS	2019	13.7
Small right-wing parties	2019	0.4

Buseno

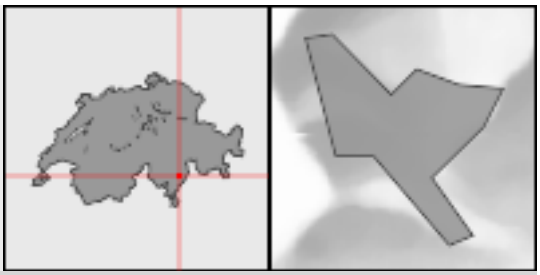

Population		
Residents	2019	89
Change in %	2010-2019	-11.0
Population density per km²	2019	8.0
Age distribution in %		
0-19 years	2019	7.9
20-64 years	2019	59.6
65 years or over	2019	32.6
Foreign nationals in %	2019	10.1
Components of population change		
Crude marriage rate	2019	0.0
Crude divorce rate	2019	0.0
Crude birth rate	2019	0.0
Crude mortality rate	2019	11.4
Private households	2019	49
Size of households in persons	2019	1.82
Area		
Total surface area in km²	2016	11.2
Settlement and urban area in %	2004/09	2.0
Change in ha	1979/85-2004/09	10
Agricultural area in %	2004/09	4.9
Change in ha	1979/85-2004/09	-27
Wooded area in %	2004/09	83.7
Unproductive area in %	2004/09	9.4
Economy		
Employed total	2018	X
Primary sector	2018	7
Secondary sector	2018	X
Tertiary sector	2018	7
Business establishments total	2018	X
Primary sector	2018	X
Secondary sector	2018	X
Tertiary sector	2018	X
Construction and housing		
Dwelling vacancy rate	2020	1.58
New housing units per 1000 residents	2018	0.0
Social security		
Social assistance rate	2019	X

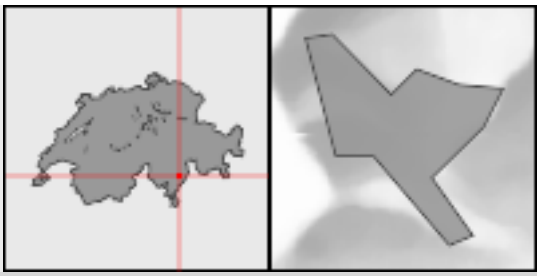

Buseno

Voter shares of selected parties in % (National Council elections)		
FDP/PLR inclusive LP/PL-BS	2019	13.6
CVP	2019	59.5
SP	2019	6.4
SVP	2019	16.4
EVP/CSP	2019	0.0
GLP	2019	2.7
BDP	2019	0.5
PdA/Sol.	2019	0.0
GPS	2019	0.9
Small right-wing parties	2019	0.0

Bussigny

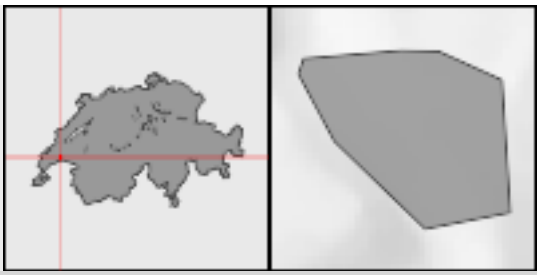

Population		
Residents	2019	8,930
Change in %	2010-2019	10.7
Population density per km²	2019	1,856.5
Age distribution in %		
0-19 years	2019	22.1
20-64 years	2019	64.0
65 years or over	2019	13.9
Foreign nationals in %	2019	36.2
Components of population change		
Crude marriage rate	2019	5.7
Crude divorce rate	2019	1.7
Crude birth rate	2019	12.3
Crude mortality rate	2019	4.2
Private households	2019	3,818
Size of households in persons	2019	2.33
Area		
Total surface area in km²	2016	4.8
Settlement and urban area in %	2004/09	48.3
Change in ha	1979/85-2004/09	40
Agricultural area in %	2004/09	33.7
Change in ha	1979/85-2004/09	-37
Wooded area in %	2004/09	16.9
Unproductive area in %	2004/09	1.0
Economy		
Employed total	2018	6,355
Primary sector	2018	9
Secondary sector	2018	2,090
Tertiary sector	2018	4,256
Business establishments total	2018	626
Primary sector	2018	X
Secondary sector	2018	131
Tertiary sector	2018	491
Construction and housing		
Dwelling vacancy rate	2020	0.81
New housing units per 1000 residents	2018	0.1
Social security		
Social assistance rate	2019	3.96

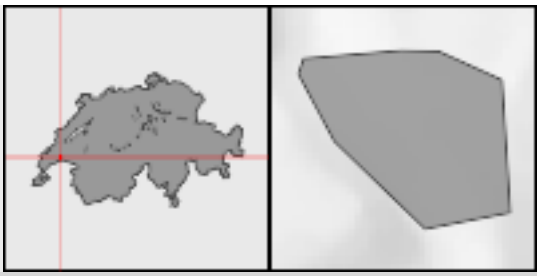

Bussigny

Voter shares of selected parties in % (National Council elections)		
FDP/PLR inclusive LP/PL-BS	2019	20.1
CVP	2019	2.1
SP	2019	24.5
SVP	2019	16.4
EVP/CSP	2019	2.1
GLP	2019	8.8
BDP	2019	0.3
PdA/Sol.	2019	4.6
GPS	2019	19.0
Small right-wing parties	2019	0.5

Bussnang

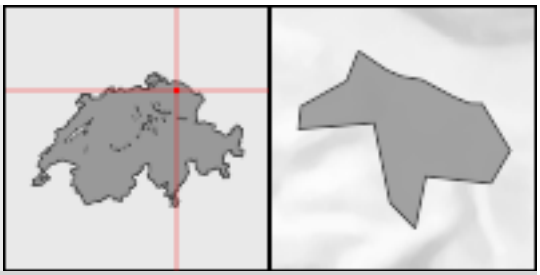

Population		
Residents	2019	2,458
Change in %	2010-2019	16.0
Population density per km²	2019	130.2
Age distribution in %		
0-19 years	2019	22.4
20-64 years	2019	62.9
65 years or over	2019	14.8
Foreign nationals in %	2019	15.0
Components of population change		
Crude marriage rate	2019	3.7
Crude divorce rate	2019	2.1
Crude birth rate	2019	8.3
Crude mortality rate	2019	8.3
Private households	2019	969
Size of households in persons	2019	2.53
Area		
Total surface area in km²	2016	18.9
Settlement and urban area in %	2004/09	9.2
Change in ha	1979/85-2004/09	24
Agricultural area in %	2004/09	70.4
Change in ha	1979/85-2004/09	-29
Wooded area in %	2004/09	18.8
Unproductive area in %	2004/09	1.5
Economy		
Employed total	2018	2,958
Primary sector	2018	281
Secondary sector	2018	2,149
Tertiary sector	2018	528
Business establishments total	2018	185
Primary sector	2018	66
Secondary sector	2018	48
Tertiary sector	2018	71
Construction and housing		
Dwelling vacancy rate	2020	1.99
New housing units per 1000 residents	2018	14.7
Social security		
Social assistance rate	2019	0.94

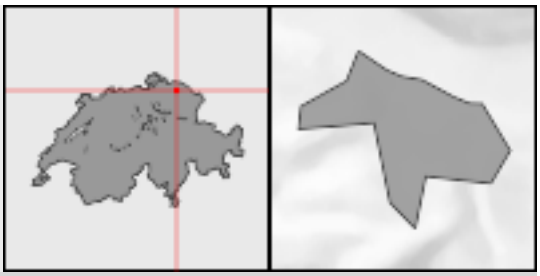

Bussnang

Voter shares of selected parties in % (National Council elections)		
FDP/PLR inclusive LP/PL-BS	2019	5.3
CVP	2019	9.1
SP	2019	8.9
SVP	2019	52.6
EVP/CSP	2019	1.1
GLP	2019	7.4
BDP	2019	4.3
PdA/Sol.	2019	0.0
GPS	2019	7.9
Small right-wing parties	2019	3.5

Busswil bei Melchnau

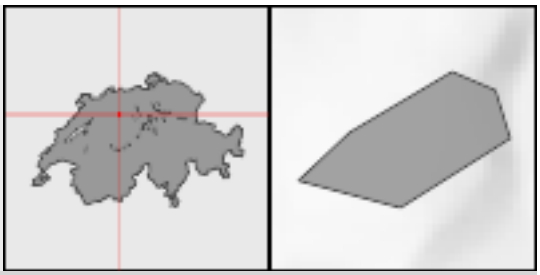

Population		
Residents	2019	181
Change in %	2010-2019	-10.0
Population density per km²	2019	63.3
Age distribution in %		
0-19 years	2019	13.3
20-64 years	2019	59.7
65 years or over	2019	27.1
Foreign nationals in %	2019	3.3
Components of population change		
Crude marriage rate	2019	5.4
Crude divorce rate	2019	0.0
Crude birth rate	2019	10.8
Crude mortality rate	2019	10.8
Private households	2019	87
Size of households in persons	2019	2.06
Area		
Total surface area in km²	2016	2.9
Settlement and urban area in %	2004/09	5.6
Change in ha	1979/85-2004/09	3
Agricultural area in %	2004/09	53.5
Change in ha	1979/85-2004/09	-3
Wooded area in %	2004/09	41.0
Unproductive area in %	2004/09	0.0
Economy		
Employed total	2018	48
Primary sector	2018	31
Secondary sector	2018	5
Tertiary sector	2018	12
Business establishments total	2018	X
Primary sector	2018	9
Secondary sector	2018	X
Tertiary sector	2018	9
Construction and housing		
Dwelling vacancy rate	2020	0.00
New housing units per 1000 residents	2018	0.0
Social security		
Social assistance rate	2019	X

Busswil bei Melchnau

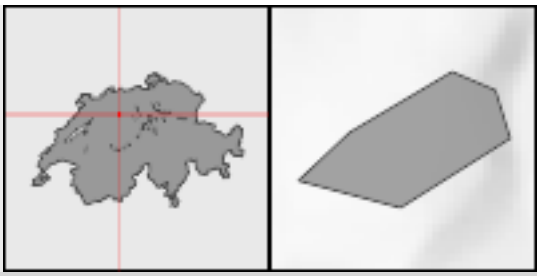

Voter shares of selected parties in % (National Council elections)

FDP/PLR inclusive LP/PL-BS	2019	4.7
CVP	2019	0.2
SP	2019	7.7
SVP	2019	51.9
EVP/CSP	2019	2.2
GLP	2019	6.1
BDP	2019	12.6
PdA/Sol.	2019	1.1
GPS	2019	5.8
Small right-wing parties	2019	3.9

Bussy-Chardonney



Population		
Residents	2019	384
Change in %	2010-2019	1.3
Population density per km²	2019	125.1
Age distribution in %		
0-19 years	2019	23.4
20-64 years	2019	58.6
65 years or over	2019	18.0
Foreign nationals in %	2019	15.6
Components of population change		
Crude marriage rate	2019	2.6
Crude divorce rate	2019	5.3
Crude birth rate	2019	10.5
Crude mortality rate	2019	2.6
Private households	2019	151
Size of households in persons	2019	2.54
Area		
Total surface area in km²	2016	3.1
Settlement and urban area in %	2004/09	10.5
Change in ha	1979/85-2004/09	4
Agricultural area in %	2004/09	80.9
Change in ha	1979/85-2004/09	-5
Wooded area in %	2004/09	8.6
Unproductive area in %	2004/09	0.0
Economy		
Employed total	2018	76
Primary sector	2018	29
Secondary sector	2018	6
Tertiary sector	2018	41
Business establishments total	2018	X
Primary sector	2018	5
Secondary sector	2018	X
Tertiary sector	2018	17
Construction and housing		
Dwelling vacancy rate	2020	0.00
New housing units per 1000 residents	2018	0.0
Social security		
Social assistance rate	2019	1.87

Bussy-Chardonney

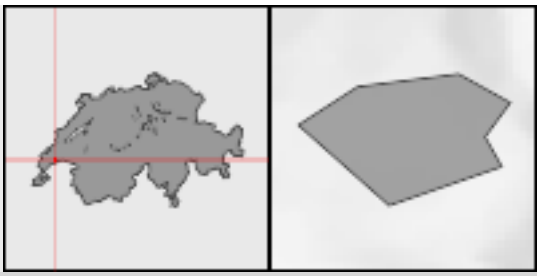

Voter shares of selected parties in % (National Council elections)

FDP/PLR inclusive LP/PL-BS	2019	33.6
CVP	2019	3.0
SP	2019	14.4
SVP	2019	11.7
EVP/CSP	2019	1.4
GLP	2019	6.4
BDP	2019	0.1
PdA/Sol.	2019	1.8
GPS	2019	25.4
Small right-wing parties	2019	0.0

Bussy-sur-Moudon

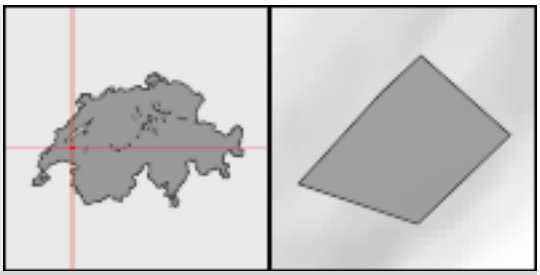

Population		
Residents	2019	218
Change in %	2010-2019	26.0
Population density per km²	2019	69.9
Age distribution in %		
0-19 years	2019	21.6
20-64 years	2019	56.4
65 years or over	2019	22.0
Foreign nationals in %	2019	11.9
Components of population change		
Crude marriage rate	2019	9.3
Crude divorce rate	2019	0.0
Crude birth rate	2019	18.5
Crude mortality rate	2019	9.3
Private households	2019	90
Size of households in persons	2019	2.41
Area		
Total surface area in km²	2016	3.1
Settlement and urban area in %	2004/09	7.3
Change in ha	1979/85-2004/09	5
Agricultural area in %	2004/09	70.3
Change in ha	1979/85-2004/09	-5
Wooded area in %	2004/09	22.4
Unproductive area in %	2004/09	0.0
Economy		
Employed total	2018	31
Primary sector	2018	14
Secondary sector	2018	5
Tertiary sector	2018	12
Business establishments total	2018	X
Primary sector	2018	7
Secondary sector	2018	X
Tertiary sector	2018	6
Construction and housing		
Dwelling vacancy rate	2020	0.00
New housing units per 1000 residents	2018	0.0
Social security		
Social assistance rate	2019	X

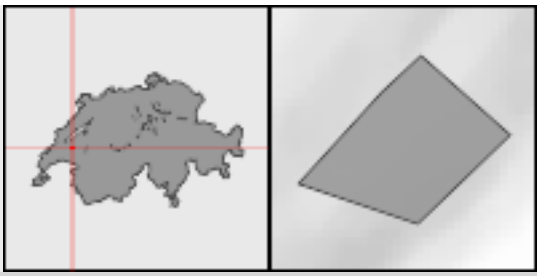

Bussy-sur-Moudon

Voter shares of selected parties in % (National Council elections)		
FDP/PLR inclusive LP/PL-BS	2019	20.7
CVP	2019	1.7
SP	2019	18.1
SVP	2019	30.7
EVP/CSP	2019	0.3
GLP	2019	5.7
BDP	2019	0.6
PdA/Sol.	2019	0.7
GPS	2019	20.6
Small right-wing parties	2019	0.0

Buttisholz



Population		
Residents	2019	3,333
Change in %	2010-2019	6.7
Population density per km²	2019	199.5
Age distribution in %		
0-19 years	2019	24.7
20-64 years	2019	60.5
65 years or over	2019	14.7
Foreign nationals in %	2019	12.6
Components of population change		
Crude marriage rate	2019	3.0
Crude divorce rate	2019	0.3
Crude birth rate	2019	8.5
Crude mortality rate	2019	4.2
Private households	2019	1,253
Size of households in persons	2019	2.61
Area		
Total surface area in km²	2016	16.7
Settlement and urban area in %	2004/09	8.3
Change in ha	1979/85-2004/09	37
Agricultural area in %	2004/09	73.0
Change in ha	1979/85-2004/09	-33
Wooded area in %	2004/09	16.5
Unproductive area in %	2004/09	2.1
Economy		
Employed total	2018	1,738
Primary sector	2018	218
Secondary sector	2018	757
Tertiary sector	2018	763
Business establishments total	2018	286
Primary sector	2018	88
Secondary sector	2018	53
Tertiary sector	2018	145
Construction and housing		
Dwelling vacancy rate	2020	0.72
New housing units per 1000 residents	2018	6.4
Social security		
Social assistance rate	2019	0.94

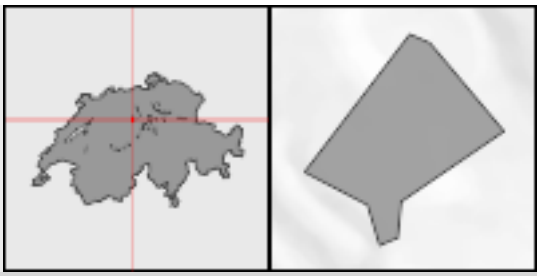

Buttisholz

Voter shares of selected parties in % (National Council elections)		
FDP/PLR inclusive LP/PL-BS	2019	9.7
CVP	2019	44.5
SP	2019	6.2
SVP	2019	26.3
EVP/CSP	2019	0.4
GLP	2019	5.3
BDP	2019	0.0
PdA/Sol.	2019	0.0
GPS	2019	7.5
Small right-wing parties	2019	0.0

Buttwil

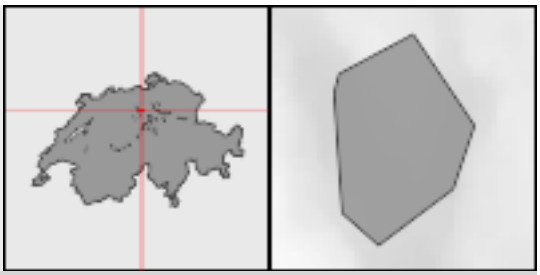

Population		
Residents	2019	1,240
Change in %	2010-2019	6.8
Population density per km²	2019	271.3
Age distribution in %		
0-19 years	2019	23.4
20-64 years	2019	60.2
65 years or over	2019	16.4
Foreign nationals in %	2019	12.3
Components of population change		
Crude marriage rate	2019	6.5
Crude divorce rate	2019	1.6
Crude birth rate	2019	8.9
Crude mortality rate	2019	8.9
Private households	2019	485
Size of households in persons	2019	2.54
Area		
Total surface area in km²	2016	4.6
Settlement and urban area in %	2004/09	12.3
Change in ha	1979/85-2004/09	12
Agricultural area in %	2004/09	64.3
Change in ha	1979/85-2004/09	-11
Wooded area in %	2004/09	23.5
Unproductive area in %	2004/09	0.0
Economy		
Employed total	2018	220
Primary sector	2018	30
Secondary sector	2018	41
Tertiary sector	2018	149
Business establishments total	2018	81
Primary sector	2018	12
Secondary sector	2018	16
Tertiary sector	2018	53
Construction and housing		
Dwelling vacancy rate	2020	0.00
New housing units per 1000 residents	2018	1.6
Social security		
Social assistance rate	2019	0.49

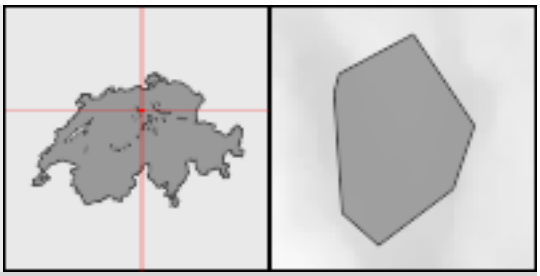

Buttwil

Voter shares of selected parties in % (National Council elections)		
FDP/PLR inclusive LP/PL-BS	2019	7.7
CVP	2019	16.2
SP	2019	10.0
SVP	2019	35.0
EVP/CSP	2019	2.0
GLP	2019	7.5
BDP	2019	4.4
PdA/Sol.	2019	0.0
GPS	2019	11.5
Small right-wing parties	2019	0.7

Buus

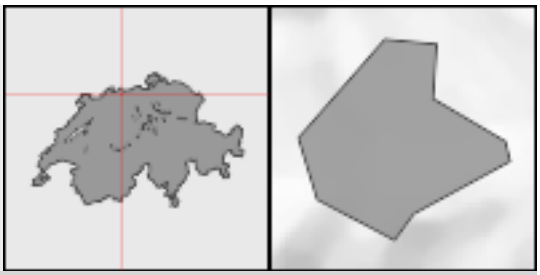

Population		
Residents	2019	1,069
Change in %	2010-2019	13.4
Population density per km²	2019	120.8
Age distribution in %		
0-19 years	2019	20.0
20-64 years	2019	60.4
65 years or over	2019	19.6
Foreign nationals in %	2019	8.5
Components of population change		
Crude marriage rate	2019	5.6
Crude divorce rate	2019	0.0
Crude birth rate	2019	7.5
Crude mortality rate	2019	7.5
Private households	2019	442
Size of households in persons	2019	2.38
Area		
Total surface area in km²	2016	8.9
Settlement and urban area in %	2004/09	7.1
Change in ha	1979/85-2004/09	11
Agricultural area in %	2004/09	64.2
Change in ha	1979/85-2004/09	-13
Wooded area in %	2004/09	28.7
Unproductive area in %	2004/09	0.0
Economy		
Employed total	2018	233
Primary sector	2018	90
Secondary sector	2018	47
Tertiary sector	2018	96
Business establishments total	2018	85
Primary sector	2018	27
Secondary sector	2018	15
Tertiary sector	2018	43
Construction and housing		
Dwelling vacancy rate	2020	0.42
New housing units per 1000 residents	2018	10.6
Social security		
Social assistance rate	2019	1.50

Buus

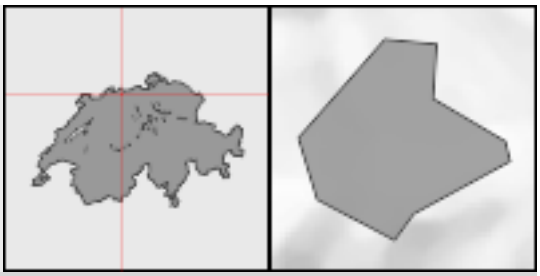

Voter shares of selected parties in % (National Council elections)		
FDP/PLR inclusive LP/PL-BS	2019	11.4
CVP	2019	4.2
SP	2019	12.4
SVP	2019	43.8
EVP/CSP	2019	1.5
GLP	2019	5.5
BDP	2019	2.7
PdA/Sol.	2019	0.0
GPS	2019	17.5
Small right-wing parties	2019	0.0

Cademario

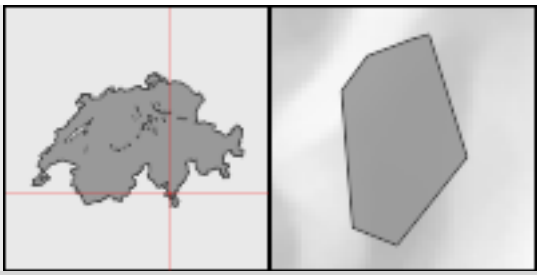

Population		
Residents	2019	776
Change in %	2010-2019	8.1
Population density per km²	2019	196.0
Age distribution in %		
0-19 years	2019	19.8
20-64 years	2019	59.3
65 years or over	2019	20.9
Foreign nationals in %	2019	17.7
Components of population change		
Crude marriage rate	2019	2.6
Crude divorce rate	2019	3.9
Crude birth rate	2019	9.0
Crude mortality rate	2019	10.3
Private households	2019	346
Size of households in persons	2019	2.18
Area		
Total surface area in km²	2016	4.0
Settlement and urban area in %	2004/09	10.9
Change in ha	1979/85-2004/09	13
Agricultural area in %	2004/09	9.9
Change in ha	1979/85-2004/09	0
Wooded area in %	2004/09	78.2
Unproductive area in %	2004/09	1.0
Economy		
Employed total	2018	103
Primary sector	2018	19
Secondary sector	2018	8
Tertiary sector	2018	76
Business establishments total	2018	X
Primary sector	2018	6
Secondary sector	2018	X
Tertiary sector	2018	35
Construction and housing		
Dwelling vacancy rate	2020	2.89
New housing units per 1000 residents	2018	1.3
Social security		
Social assistance rate	2019	0.77

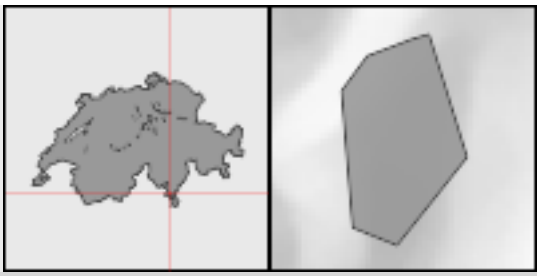

Cademario

Voter shares of selected parties in % (National Council elections)		
FDP/PLR inclusive LP/PL-BS	2019	22.5
CVP	2019	10.5
SP	2019	12.8
SVP	2019	16.8
EVP/CSP	2019	0.0
GLP	2019	0.4
BDP	2019	0.0
PdA/Sol.	2019	1.7
GPS	2019	10.5
Small right-wing parties	2019	20.4

Cadempino

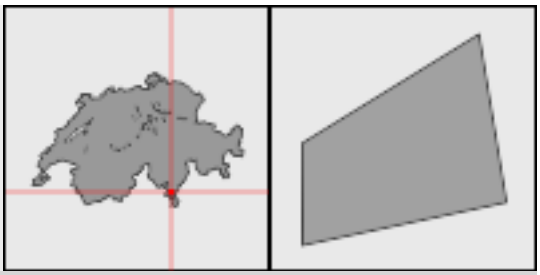

Population		
Residents	2019	1,536
Change in %	2010-2019	7.0
Population density per km²	2019	2,021.1
Age distribution in %		
0-19 years	2019	18.6
20-64 years	2019	63.7
65 years or over	2019	17.8
Foreign nationals in %	2019	29.4
Components of population change		
Crude marriage rate	2019	3.9
Crude divorce rate	2019	2.0
Crude birth rate	2019	7.8
Crude mortality rate	2019	5.2
Private households	2019	623
Size of households in persons	2019	2.45
Area		
Total surface area in km²	2016	0.8
Settlement and urban area in %	2004/09	68.8
Change in ha	1979/85-2004/09	14
Agricultural area in %	2004/09	3.9
Change in ha	1979/85-2004/09	-13
Wooded area in %	2004/09	26.0
Unproductive area in %	2004/09	1.3
Economy		
Employed total	2018	X
Primary sector	2018	X
Secondary sector	2018	917
Tertiary sector	2018	988
Business establishments total	2018	X
Primary sector	2018	X
Secondary sector	2018	39
Tertiary sector	2018	148
Construction and housing		
Dwelling vacancy rate	2020	0.27
New housing units per 1000 residents	2018	2.0
Social security		
Social assistance rate	2019	2.09

Cadempino

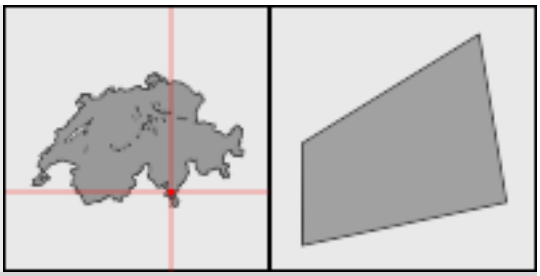

Voter shares of selected parties in % (National Council elections)		
FDP/PLR inclusive LP/PL-BS	2019	27.5
CVP	2019	15.0
SP	2019	9.6
SVP	2019	16.5
EVP/CSP	2019	0.0
GLP	2019	0.3
BDP	2019	0.0
PdA/Sol.	2019	0.9
GPS	2019	8.1
Small right-wing parties	2019	19.8

Cadenazzo

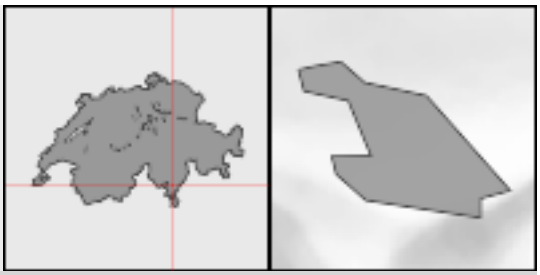

Population		
Residents	2019	2,942
Change in %	2010-2019	26.2
Population density per km²	2019	351.1
Age distribution in %		
0-19 years	2019	21.4
20-64 years	2019	65.4
65 years or over	2019	13.2
Foreign nationals in %	2019	41.1
Components of population change		
Crude marriage rate	2019	3.4
Crude divorce rate	2019	2.0
Crude birth rate	2019	12.6
Crude mortality rate	2019	4.8
Private households	2019	1,238
Size of households in persons	2019	2.35
Area		
Total surface area in km²	2016	8.4
Settlement and urban area in %	2004/09	17.3
Change in ha	1979/85-2004/09	26
Agricultural area in %	2004/09	24.6
Change in ha	1979/85-2004/09	-46
Wooded area in %	2004/09	55.5
Unproductive area in %	2004/09	2.6
Economy		
Employed total	2018	1,668
Primary sector	2018	70
Secondary sector	2018	312
Tertiary sector	2018	1,286
Business establishments total	2018	312
Primary sector	2018	18
Secondary sector	2018	57
Tertiary sector	2018	237
Construction and housing		
Dwelling vacancy rate	2020	1.80
New housing units per 1000 residents	2018	12.3
Social security		
Social assistance rate	2019	3.32

Cadenazzo

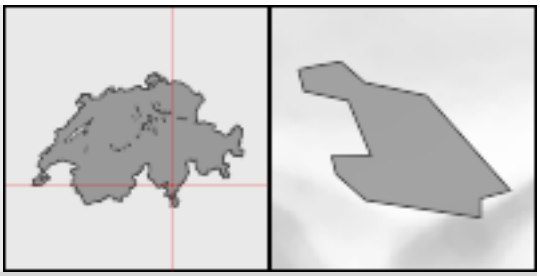

Voter shares of selected parties in % (National Council elections)		
FDP/PLR inclusive LP/PL-BS	2019	33.0
CVP	2019	14.7
SP	2019	10.4
SVP	2019	10.3
EVP/CSP	2019	0.0
GLP	2019	0.5
BDP	2019	0.0
PdA/Sol.	2019	0.0
GPS	2019	7.3
Small right-wing parties	2019	21.6

Calanca

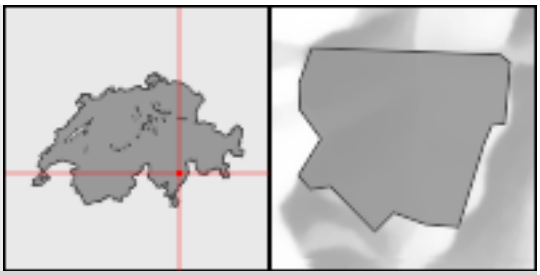

Population		
Residents	2019	200
Change in %	2010-2019	-8.3
Population density per km²	2019	5.3
Age distribution in %		
0-19 years	2019	9.5
20-64 years	2019	55.0
65 years or over	2019	35.5
Foreign nationals in %	2019	17.5
Components of population change		
Crude marriage rate	2019	5.0
Crude divorce rate	2019	0.0
Crude birth rate	2019	5.0
Crude mortality rate	2019	5.0
Private households	2019	100
Size of households in persons	2019	1.94
Area		
Total surface area in km²	2016	37.7
Settlement and urban area in %	2004/09	2.0
Change in ha	1979/85-2004/09	12
Agricultural area in %	2004/09	10.2
Change in ha	1979/85-2004/09	-75
Wooded area in %	2004/09	57.6
Unproductive area in %	2004/09	30.3
Economy		
Employed total	2018	112
Primary sector	2018	31
Secondary sector	2018	49
Tertiary sector	2018	32
Business establishments total	2018	35
Primary sector	2018	13
Secondary sector	2018	7
Tertiary sector	2018	15
Construction and housing		
Dwelling vacancy rate	2020	1.77
New housing units per 1000 residents	2018	0.0
Social security		
Social assistance rate	2019	X

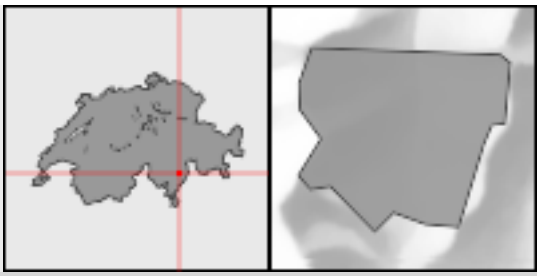

Calanca

Voter shares of selected parties in % (National Council elections)		
FDP/PLR inclusive LP/PL-BS	2019	13.2
CVP	2019	14.5
SP	2019	19.4
SVP	2019	29.0
EVP/CSP	2019	0.0
GLP	2019	2.3
BDP	2019	13.5
PdA/Sol.	2019	0.0
GPS	2019	8.1
Small right-wing parties	2019	0.0

Cama

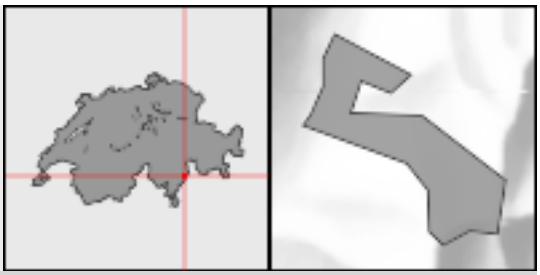

Population		
Residents	2019	552
Change in %	2010-2019	19.5
Population density per km²	2019	36.8
Age distribution in %		
0-19 years	2019	16.8
20-64 years	2019	62.9
65 years or over	2019	20.3
Foreign nationals in %	2019	21.0
Components of population change		
Crude marriage rate	2019	0.0
Crude divorce rate	2019	1.8
Crude birth rate	2019	5.4
Crude mortality rate	2019	16.2
Private households	2019	254
Size of households in persons	2019	2.16
Area		
Total surface area in km²	2016	15.0
Settlement and urban area in %	2004/09	3.1
Change in ha	1979/85-2004/09	8
Agricultural area in %	2004/09	5.1
Change in ha	1979/85-2004/09	-9
Wooded area in %	2004/09	60.1
Unproductive area in %	2004/09	31.6
Economy		
Employed total	2018	240
Primary sector	2018	24
Secondary sector	2018	57
Tertiary sector	2018	159
Business establishments total	2018	55
Primary sector	2018	8
Secondary sector	2018	6
Tertiary sector	2018	41
Construction and housing		
Dwelling vacancy rate	2020	3.41
New housing units per 1000 residents	2018	5.3
Social security		
Social assistance rate	2019	X

Cama

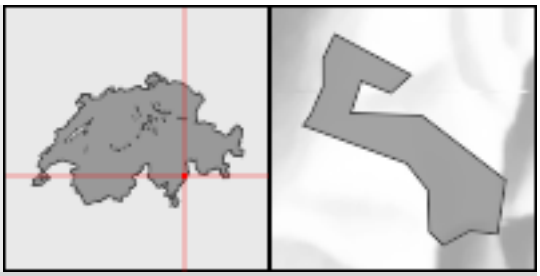

Voter shares of selected parties in % (National Council elections)		
FDP/PLR inclusive LP/PL-BS	2019	29.2
CVP	2019	15.7
SP	2019	8.6
SVP	2019	38.7
EVP/CSP	2019	0.0
GLP	2019	3.2
BDP	2019	4.2
PdA/Sol.	2019	0.0
GPS	2019	0.5
Small right-wing parties	2019	0.0

Campo (Vallemaggia)

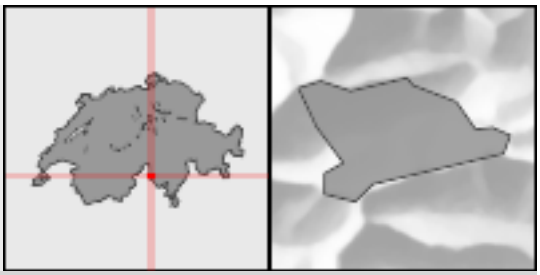

Population		
Residents	2019	51
Change in %	2010-2019	4.1
Population density per km²	2019	1.2
Age distribution in %		
0-19 years	2019	3.9
20-64 years	2019	56.9
65 years or over	2019	39.2
Foreign nationals in %	2019	17.6
Components of population change		
Crude marriage rate	2019	0.0
Crude divorce rate	2019	38.5
Crude birth rate	2019	0.0
Crude mortality rate	2019	57.7
Private households	2019	32
Size of households in persons	2019	1.53
Area		
Total surface area in km²	2016	43.3
Settlement and urban area in %	2004/09	0.8
Change in ha	1979/85-2004/09	8
Agricultural area in %	2004/09	8.5
Change in ha	1979/85-2004/09	-160
Wooded area in %	2004/09	50.0
Unproductive area in %	2004/09	40.7
Economy		
Employed total	2018	37
Primary sector	2018	9
Secondary sector	2018	14
Tertiary sector	2018	14
Business establishments total	2018	19
Primary sector	2018	X
Secondary sector	2018	7
Tertiary sector	2018	8
Construction and housing		
Dwelling vacancy rate	2020	0.68
New housing units per 1000 residents	2018	0.0
Social security		
Social assistance rate	2019	X

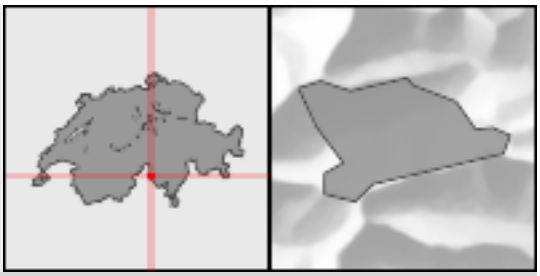

Campo (Vallemaggia)

Voter shares of selected parties in % (National Council elections)		
FDP/PLR inclusive LP/PL-BS	2019	9.3
CVP	2019	14.8
SP	2019	5.1
SVP	2019	16.2
EVP/CSP	2019	0.0
GLP	2019	0.0
BDP	2019	0.0
PdA/Sol.	2019	0.0
GPS	2019	33.8
Small right-wing parties	2019	17.1

Canobbio

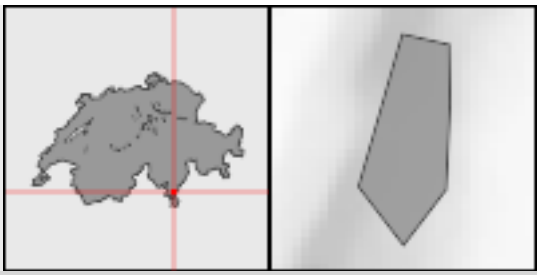

Population		
Residents	2019	2,316
Change in %	2010-2019	18.0
Population density per km²	2019	1,809.4
Age distribution in %		
0-19 years	2019	19.0
20-64 years	2019	60.9
65 years or over	2019	20.1
Foreign nationals in %	2019	27.1
Components of population change		
Crude marriage rate	2019	4.8
Crude divorce rate	2019	1.3
Crude birth rate	2019	10.5
Crude mortality rate	2019	9.2
Private households	2019	1,050
Size of households in persons	2019	2.17
Area		
Total surface area in km²	2016	1.3
Settlement and urban area in %	2004/09	55.2
Change in ha	1979/85-2004/09	13
Agricultural area in %	2004/09	5.6
Change in ha	1979/85-2004/09	-12
Wooded area in %	2004/09	36.8
Unproductive area in %	2004/09	2.4
Economy		
Employed total	2018	X
Primary sector	2018	X
Secondary sector	2018	106
Tertiary sector	2018	838
Business establishments total	2018	X
Primary sector	2018	X
Secondary sector	2018	23
Tertiary sector	2018	132
Construction and housing		
Dwelling vacancy rate	2020	2.67
New housing units per 1000 residents	2018	11.8
Social security		
Social assistance rate	2019	2.36

Canobbio

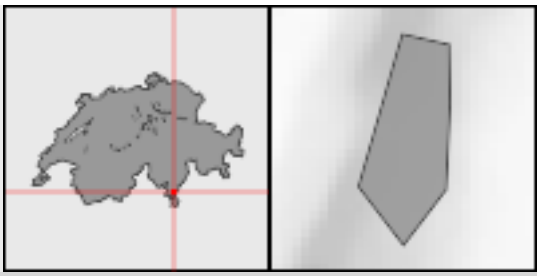

Voter shares of selected parties in % (National Council elections)

FDP/PLR inclusive LP/PL-BS	2019	17.9
CVP	2019	29.8
SP	2019	11.8
SVP	2019	13.7
EVP/CSP	2019	0.0
GLP	2019	0.8
BDP	2019	0.0
PdA/Sol.	2019	0.1
GPS	2019	8.7
Small right-wing parties	2019	15.0

Capriasca



Population		
Residents	2019	6,737
Change in %	2010-2019	7.2
Population density per km²	2019	185.2
Age distribution in %		
0-19 years	2019	20.2
20-64 years	2019	58.5
65 years or over	2019	21.3
Foreign nationals in %	2019	11.1
Components of population change		
Crude marriage rate	2019	4.2
Crude divorce rate	2019	2.1
Crude birth rate	2019	7.3
Crude mortality rate	2019	6.1
Private households	2019	2,895
Size of households in persons	2019	2.29
Area		
Total surface area in km²	2016	36.4
Settlement and urban area in %	2004/09	7.1
Change in ha	1979/85-2004/09	68
Agricultural area in %	2004/09	21.0
Change in ha	1979/85-2004/09	-296
Wooded area in %	2004/09	65.1
Unproductive area in %	2004/09	6.7
Economy		
Employed total	2018	1,549
Primary sector	2018	102
Secondary sector	2018	301
Tertiary sector	2018	1,146
Business establishments total	2018	478
Primary sector	2018	30
Secondary sector	2018	75
Tertiary sector	2018	373
Construction and housing		
Dwelling vacancy rate	2020	0.62
New housing units per 1000 residents	2018	4.1
Social security		
Social assistance rate	2019	1.70

Capriasca



Voter shares of selected parties in % (National Council elections)		
FDP/PLR inclusive LP/PL-BS	2019	15.4
CVP	2019	17.2
SP	2019	18.0
SVP	2019	9.7
EVP/CSP	2019	0.0
GLP	2019	0.8
BDP	2019	0.0
PdA/Sol.	2019	0.7
GPS	2019	15.4
Small right-wing parties	2019	18.6

Carouge (GE)



Population		
Residents	2019	22,621
Change in %	2010-2019	14.5
Population density per km²	2019	8,378.1
Age distribution in %		
0-19 years	2019	20.8
20-64 years	2019	65.0
65 years or over	2019	14.3
Foreign nationals in %	2019	37.0
Components of population change		
Crude marriage rate	2019	5.3
Crude divorce rate	2019	3.1
Crude birth rate	2019	11.8
Crude mortality rate	2019	4.9
Private households	2019	9,584
Size of households in persons	2019	2.25
Area		
Total surface area in km²	2016	2.7
Settlement and urban area in %	2004/09	84.9
Change in ha	1979/85-2004/09	12
Agricultural area in %	2004/09	4.9
Change in ha	1979/85-2004/09	-9
Wooded area in %	2004/09	8.7
Unproductive area in %	2004/09	1.5
Economy		
Employed total	2018	25,675
Primary sector	2018	19
Secondary sector	2018	3,704
Tertiary sector	2018	21,952
Business establishments total	2018	2,817
Primary sector	2018	5
Secondary sector	2018	396
Tertiary sector	2018	2,416
Construction and housing		
Dwelling vacancy rate	2020	0.42
New housing units per 1000 residents	2018	8.0
Social security		
Social assistance rate	2019	7.78

Carouge (GE)



Voter shares of selected parties in % (National Council elections)		
FDP/PLR inclusive LP/PL-BS	2019	14.7
CVP	2019	7.8
SP	2019	14.7
SVP	2019	10.9
EVP/CSP	2019	0.7
GLP	2019	5.2
BDP	2019	0.5
PdA/Sol.	2019	10.1
GPS	2019	28.7
Small right-wing parties	2019	5.2

Cartigny

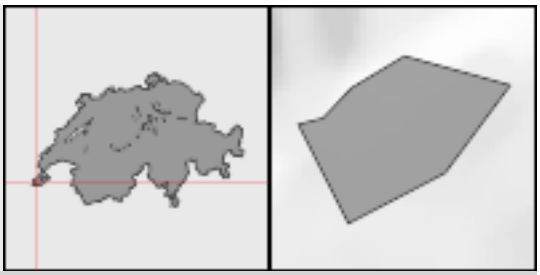

Population		
Residents	2019	986
Change in %	2010-2019	15.9
Population density per km²	2019	225.1
Age distribution in %		
0-19 years	2019	25.7
20-64 years	2019	57.8
65 years or over	2019	16.5
Foreign nationals in %	2019	21.6
Components of population change		
Crude marriage rate	2019	4.1
Crude divorce rate	2019	3.1
Crude birth rate	2019	10.2
Crude mortality rate	2019	5.1
Private households	2019	341
Size of households in persons	2019	2.87
Area		
Total surface area in km²	2016	4.4
Settlement and urban area in %	2004/09	11.3
Change in ha	1979/85-2004/09	-4
Agricultural area in %	2004/09	55.1
Change in ha	1979/85-2004/09	-1
Wooded area in %	2004/09	28.8
Unproductive area in %	2004/09	4.8
Economy		
Employed total	2018	236
Primary sector	2018	28
Secondary sector	2018	32
Tertiary sector	2018	176
Business establishments total	2018	57
Primary sector	2018	11
Secondary sector	2018	10
Tertiary sector	2018	36
Construction and housing		
Dwelling vacancy rate	2020	0.24
New housing units per 1000 residents	2018	8.4
Social security		
Social assistance rate	2019	0.82

Cartigny

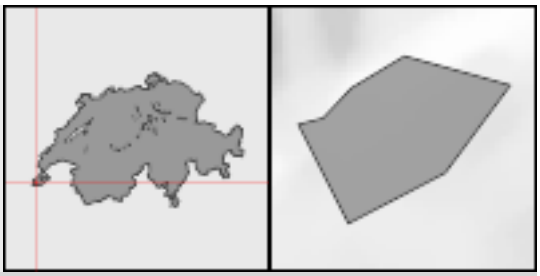

Voter shares of selected parties in % (National Council elections)

FDP/PLR inclusive LP/PL-BS	2019	23.3
CVP	2019	9.1
SP	2019	9.1
SVP	2019	13.6
EVP/CSP	2019	1.9
GLP	2019	6.8
BDP	2019	0.2
PdA/Sol.	2019	5.6
GPS	2019	27.0
Small right-wing parties	2019	1.9

Caslano



Population		
Residents	2019	4,304
Change in %	2010-2019	7.9
Population density per km²	2019	1,515.5
Age distribution in %		
0-19 years	2019	19.4
20-64 years	2019	54.6
65 years or over	2019	26.0
Foreign nationals in %	2019	30.0
Components of population change		
Crude marriage rate	2019	2.8
Crude divorce rate	2019	2.1
Crude birth rate	2019	5.3
Crude mortality rate	2019	10.9
Private households	2019	1,952
Size of households in persons	2019	2.18
Area		
Total surface area in km²	2016	2.8
Settlement and urban area in %	2004/09	49.3
Change in ha	1979/85-2004/09	18
Agricultural area in %	2004/09	7.9
Change in ha	1979/85-2004/09	-18
Wooded area in %	2004/09	39.6
Unproductive area in %	2004/09	3.2
Economy		
Employed total	2018	1,641
Primary sector	2018	5
Secondary sector	2018	674
Tertiary sector	2018	962
Business establishments total	2018	X
Primary sector	2018	X
Secondary sector	2018	55
Tertiary sector	2018	255
Construction and housing		
Dwelling vacancy rate	2020	3.15
New housing units per 1000 residents	2018	5.8
Social security		
Social assistance rate	2019	2.30

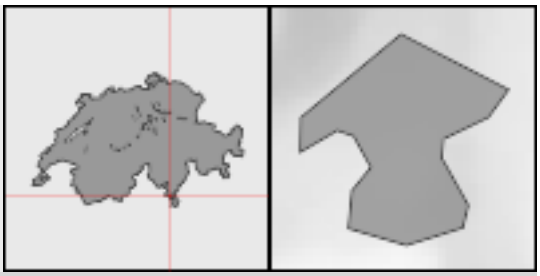

Caslano

Voter shares of selected parties in % (National Council elections)		
FDP/PLR inclusive LP/PL-BS	2019	18.8
CVP	2019	16.4
SP	2019	13.4
SVP	2019	15.9
EVP/CSP	2019	0.0
GLP	2019	1.2
BDP	2019	0.0
PdA/Sol.	2019	0.8
GPS	2019	11.0
Small right-wing parties	2019	18.4

Castaneda

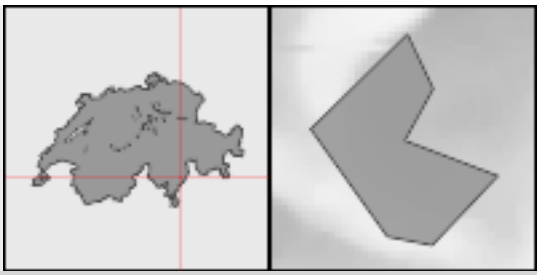

Population		
Residents	2019	274
Change in %	2010-2019	17.6
Population density per km²	2019	69.2
Age distribution in %		
0-19 years	2019	13.5
20-64 years	2019	56.2
65 years or over	2019	30.3
Foreign nationals in %	2019	15.3
Components of population change		
Crude marriage rate	2019	0.0
Crude divorce rate	2019	0.0
Crude birth rate	2019	0.0
Crude mortality rate	2019	18.2
Private households	2019	136
Size of households in persons	2019	2.01
Area		
Total surface area in km²	2016	4.0
Settlement and urban area in %	2004/09	4.6
Change in ha	1979/85-2004/09	1
Agricultural area in %	2004/09	4.1
Change in ha	1979/85-2004/09	0
Wooded area in %	2004/09	81.2
Unproductive area in %	2004/09	10.2
Economy		
Employed total	2018	98
Primary sector	2018	9
Secondary sector	2018	5
Tertiary sector	2018	84
Business establishments total	2018	32
Primary sector	2018	5
Secondary sector	2018	5
Tertiary sector	2018	22
Construction and housing		
Dwelling vacancy rate	2020	0.88
New housing units per 1000 residents	2018	0.0
Social security		
Social assistance rate	2019	X

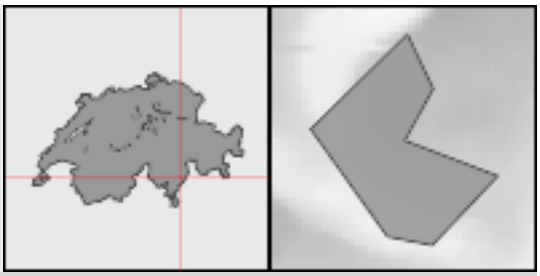

Castaneda

Voter shares of selected parties in % (National Council elections)		
FDP/PLR inclusive LP/PL-BS	2019	8.2
CVP	2019	20.3
SP	2019	14.4
SVP	2019	37.0
EVP/CSP	2019	0.0
GLP	2019	5.5
BDP	2019	2.5
PdA/Sol.	2019	0.0
GPS	2019	12.2
Small right-wing parties	2019	0.0

Castel San Pietro

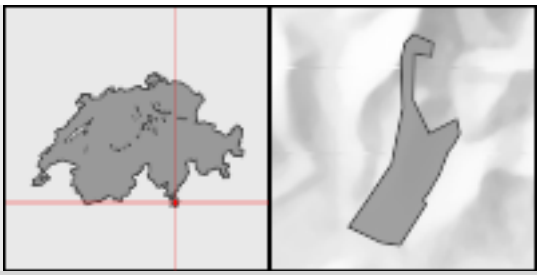

Population		
Residents	2019	2,194
Change in %	2010-2019	9.7
Population density per km²	2019	185.6
Age distribution in %		
0-19 years	2019	18.1
20-64 years	2019	58.2
65 years or over	2019	23.7
Foreign nationals in %	2019	12.1
Components of population change		
Crude marriage rate	2019	3.2
Crude divorce rate	2019	2.3
Crude birth rate	2019	6.0
Crude mortality rate	2019	6.4
Private households	2019	968
Size of households in persons	2019	2.25
Area		
Total surface area in km²	2016	11.8
Settlement and urban area in %	2004/09	9.2
Change in ha	1979/85-2004/09	12
Agricultural area in %	2004/09	21.0
Change in ha	1979/85-2004/09	-29
Wooded area in %	2004/09	67.9
Unproductive area in %	2004/09	1.8
Economy		
Employed total	2018	1,326
Primary sector	2018	69
Secondary sector	2018	759
Tertiary sector	2018	498
Business establishments total	2018	183
Primary sector	2018	29
Secondary sector	2018	35
Tertiary sector	2018	119
Construction and housing		
Dwelling vacancy rate	2020	1.84
New housing units per 1000 residents	2018	0.9
Social security		
Social assistance rate	2019	1.25

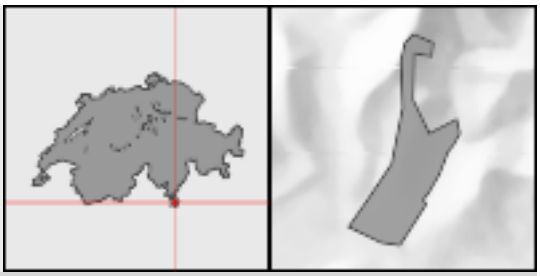

Castel San Pietro

Voter shares of selected parties in % (National Council elections)		
FDP/PLR inclusive LP/PL-BS	2019	15.0
CVP	2019	24.6
SP	2019	11.5
SVP	2019	11.3
EVP/CSP	2019	0.0
GLP	2019	0.9
BDP	2019	0.0
PdA/Sol.	2019	0.8
GPS	2019	14.0
Small right-wing parties	2019	18.9

Cazis



Population		
Residents	2019	2,264
Change in %	2010-2019	12.7
Population density per km²	2019	72.6
Age distribution in %		
0-19 years	2019	19.9
20-64 years	2019	59.8
65 years or over	2019	20.2
Foreign nationals in %	2019	16.5
Components of population change		
Crude marriage rate	2019	3.1
Crude divorce rate	2019	2.2
Crude birth rate	2019	7.1
Crude mortality rate	2019	6.2
Private households	2019	944
Size of households in persons	2019	2.26
Area		
Total surface area in km²	2016	31.2
Settlement and urban area in %	2004/09	6.3
Change in ha	1979/85-2004/09	39
Agricultural area in %	2004/09	50.1
Change in ha	1979/85-2004/09	-163
Wooded area in %	2004/09	36.5
Unproductive area in %	2004/09	7.2
Economy		
Employed total	2018	1,255
Primary sector	2018	103
Secondary sector	2018	272
Tertiary sector	2018	880
Business establishments total	2018	181
Primary sector	2018	39
Secondary sector	2018	40
Tertiary sector	2018	102
Construction and housing		
Dwelling vacancy rate	2020	1.02
New housing units per 1000 residents	2018	3.2
Social security		
Social assistance rate	2019	1.08

Cazis



Voter shares of selected parties in % (National Council elections)		
FDP/PLR inclusive LP/PL-BS	2019	6.7
CVP	2019	18.0
SP	2019	14.1
SVP	2019	33.5
EVP/CSP	2019	0.0
GLP	2019	7.5
BDP	2019	13.5
PdA/Sol.	2019	0.0
GPS	2019	6.9
Small right-wing parties	2019	0.0

Celerina/Schlarigna

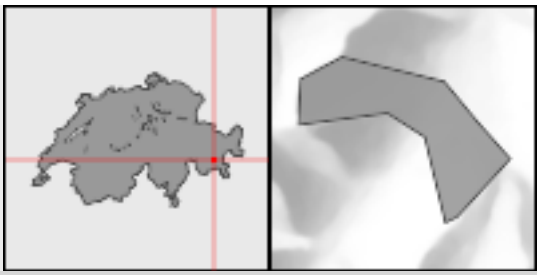

Population		
Residents	2019	1,502
Change in %	2010-2019	-2.0
Population density per km²	2019	62.5
Age distribution in %		
0-19 years	2019	15.2
20-64 years	2019	63.2
65 years or over	2019	21.6
Foreign nationals in %	2019	27.8
Components of population change		
Crude marriage rate	2019	4.7
Crude divorce rate	2019	0.0
Crude birth rate	2019	11.3
Crude mortality rate	2019	4.7
Private households	2019	748
Size of households in persons	2019	1.99
Area		
Total surface area in km²	2016	24.0
Settlement and urban area in %	2004/09	4.7
Change in ha	1979/85-2004/09	21
Agricultural area in %	2004/09	32.0
Change in ha	1979/85-2004/09	-47
Wooded area in %	2004/09	31.1
Unproductive area in %	2004/09	32.1
Economy		
Employed total	2018	904
Primary sector	2018	25
Secondary sector	2018	168
Tertiary sector	2018	711
Business establishments total	2018	162
Primary sector	2018	8
Secondary sector	2018	23
Tertiary sector	2018	131
Construction and housing		
Dwelling vacancy rate	2020	1.64
New housing units per 1000 residents	2018	2.7
Social security		
Social assistance rate	2019	X

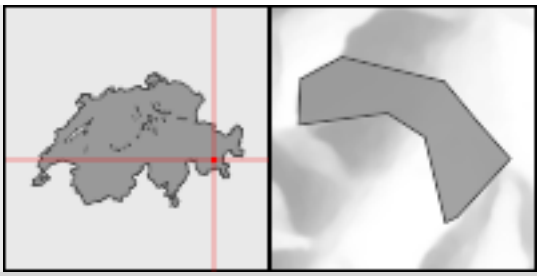

Celerina/Schlarigna

Voter shares of selected parties in % (National Council elections)		
FDP/PLR inclusive LP/PL-BS	2019	27.1
CVP	2019	6.9
SP	2019	14.4
SVP	2019	27.2
EVP/CSP	2019	0.0
GLP	2019	5.4
BDP	2019	14.6
PdA/Sol.	2019	0.0
GPS	2019	4.5
Small right-wing parties	2019	0.0

Céligny



Population		
Residents	2019	791
Change in %	2010-2019	20.4
Population density per km²	2019	170.1
Age distribution in %		
0-19 years	2019	27.1
20-64 years	2019	57.4
65 years or over	2019	15.5
Foreign nationals in %	2019	30.1
Components of population change		
Crude marriage rate	2019	1.3
Crude divorce rate	2019	2.5
Crude birth rate	2019	1.3
Crude mortality rate	2019	11.3
Private households	2019	282
Size of households in persons	2019	2.73
Area		
Total surface area in km²	2016	4.7
Settlement and urban area in %	2004/09	16.1
Change in ha	1979/85-2004/09	11
Agricultural area in %	2004/09	64.5
Change in ha	1979/85-2004/09	-15
Wooded area in %	2004/09	19.3
Unproductive area in %	2004/09	0.2
Economy		
Employed total	2018	X
Primary sector	2018	25
Secondary sector	2018	X
Tertiary sector	2018	60
Business establishments total	2018	X
Primary sector	2018	7
Secondary sector	2018	X
Tertiary sector	2018	34
Construction and housing		
Dwelling vacancy rate	2020	0.57
New housing units per 1000 residents	2018	2.5
Social security		
Social assistance rate	2019	1.13



Céligny

Voter shares of selected parties in % (National Council elections)		
FDP/PLR inclusive LP/PL-BS	2019	29.4
CVP	2019	5.7
SP	2019	8.2
SVP	2019	15.4
EVP/CSP	2019	1.3
GLP	2019	5.1
BDP	2019	0.8
PdA/Sol.	2019	6.1
GPS	2019	25.2
Small right-wing parties	2019	2.0

Centovalli

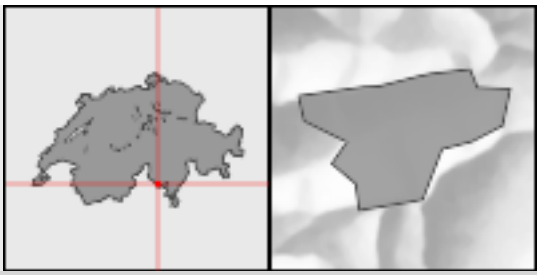

Population		
Residents	2019	1,134
Change in %	2010-2019	1.1
Population density per km²	2019	21.2
Age distribution in %		
0-19 years	2019	13.6
20-64 years	2019	54.4
65 years or over	2019	32.0
Foreign nationals in %	2019	9.8
Components of population change		
Crude marriage rate	2019	0.9
Crude divorce rate	2019	3.5
Crude birth rate	2019	3.5
Crude mortality rate	2019	7.9
Private households	2019	563
Size of households in persons	2019	1.97
Area		
Total surface area in km²	2016	53.5
Settlement and urban area in %	2004/09	2.4
Change in ha	1979/85-2004/09	17
Agricultural area in %	2004/09	4.6
Change in ha	1979/85-2004/09	-44
Wooded area in %	2004/09	78.1
Unproductive area in %	2004/09	14.9
Economy		
Employed total	2018	385
Primary sector	2018	36
Secondary sector	2018	73
Tertiary sector	2018	276
Business establishments total	2018	127
Primary sector	2018	17
Secondary sector	2018	20
Tertiary sector	2018	90
Construction and housing		
Dwelling vacancy rate	2020	1.05
New housing units per 1000 residents	2018	0.0
Social security		
Social assistance rate	2019	1.31

Centovalli

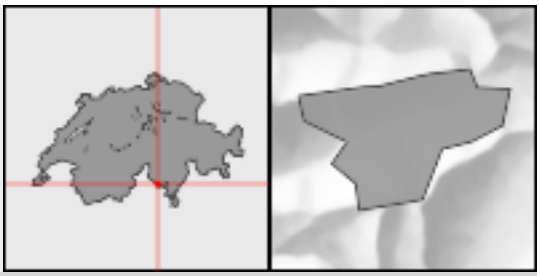

Voter shares of selected parties in % (National Council elections)

FDP/PLR inclusive LP/PL-BS	2019	15.8
CVP	2019	12.5
SP	2019	13.1
SVP	2019	9.0
EVP/CSP	2019	0.0
GLP	2019	2.3
BDP	2019	0.0
PdA/Sol.	2019	0.9
GPS	2019	20.2
Small right-wing parties	2019	21.0

Cerentino

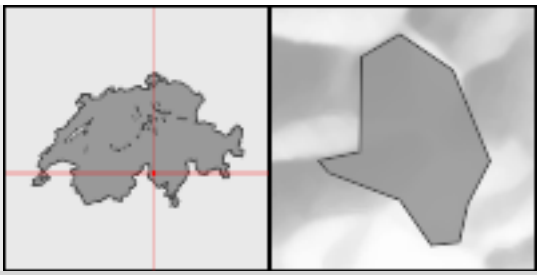

Population		
Residents	2019	45
Change in %	2010-2019	-25.0
Population density per km²	2019	2.2
Age distribution in %		
0-19 years	2019	8.9
20-64 years	2019	53.3
65 years or over	2019	37.8
Foreign nationals in %	2019	6.7
Components of population change		
Crude marriage rate	2019	0.0
Crude divorce rate	2019	0.0
Crude birth rate	2019	0.0
Crude mortality rate	2019	0.0
Private households	2019	26
Size of households in persons	2019	1.73
Area		
Total surface area in km²	2016	20.1
Settlement and urban area in %	2004/09	1.3
Change in ha	1979/85-2004/09	1
Agricultural area in %	2004/09	5.0
Change in ha	1979/85-2004/09	-37
Wooded area in %	2004/09	71.7
Unproductive area in %	2004/09	21.9
Economy		
Employed total	2018	25
Primary sector	2018	10
Secondary sector	2018	8
Tertiary sector	2018	7
Business establishments total	2018	X
Primary sector	2018	X
Secondary sector	2018	X
Tertiary sector	2018	5
Construction and housing		
Dwelling vacancy rate	2020	1.28
New housing units per 1000 residents	2018	0.0
Social security		
Social assistance rate	2019	X

Cerentino

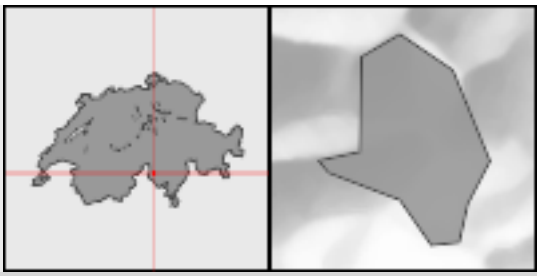

Voter shares of selected parties in % (National Council elections)		
FDP/PLR inclusive LP/PL-BS	2019	19.5
CVP	2019	13.6
SP	2019	18.2
SVP	2019	23.4
EVP/CSP	2019	0.0
GLP	2019	0.0
BDP	2019	0.0
PdA/Sol.	2019	0.0
GPS	2019	7.8
Small right-wing parties	2019	3.9

Cevio

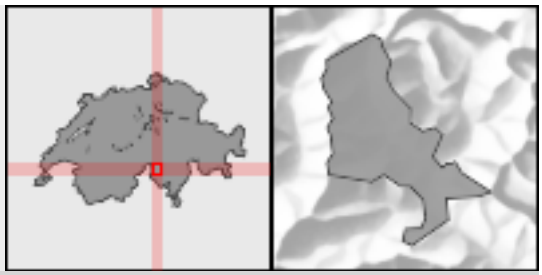

Population		
Residents	2019	1,146
Change in %	2010-2019	-4.7
Population density per km²	2019	7.6
Age distribution in %		
0-19 years	2019	16.1
20-64 years	2019	57.8
65 years or over	2019	26.1
Foreign nationals in %	2019	15.6
Components of population change		
Crude marriage rate	2019	1.7
Crude divorce rate	2019	1.7
Crude birth rate	2019	3.5
Crude mortality rate	2019	13.9
Private households	2019	528
Size of households in persons	2019	2.08
Area		
Total surface area in km²	2016	151.3
Settlement and urban area in %	2004/09	1.0
Change in ha	1979/85-2004/09	17
Agricultural area in %	2004/09	6.0
Change in ha	1979/85-2004/09	-163
Wooded area in %	2004/09	37.1
Unproductive area in %	2004/09	56.0
Economy		
Employed total	2018	644
Primary sector	2018	23
Secondary sector	2018	219
Tertiary sector	2018	402
Business establishments total	2018	143
Primary sector	2018	9
Secondary sector	2018	43
Tertiary sector	2018	91
Construction and housing		
Dwelling vacancy rate	2020	1.84
New housing units per 1000 residents	2018	0.0
Social security		
Social assistance rate	2019	1.55

Cevio

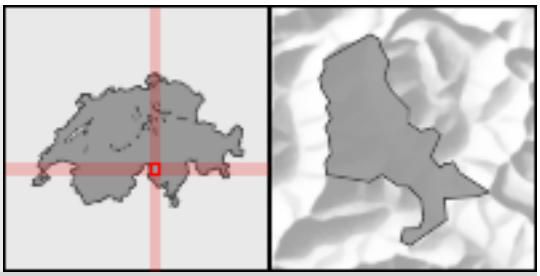

Voter shares of selected parties in % (National Council elections)		
FDP/PLR inclusive LP/PL-BS	2019	16.1
CVP	2019	21.8
SP	2019	12.6
SVP	2019	10.6
EVP/CSP	2019	0.0
GLP	2019	1.1
BDP	2019	0.0
PdA/Sol.	2019	0.3
GPS	2019	17.6
Small right-wing parties	2019	13.2

Chalais

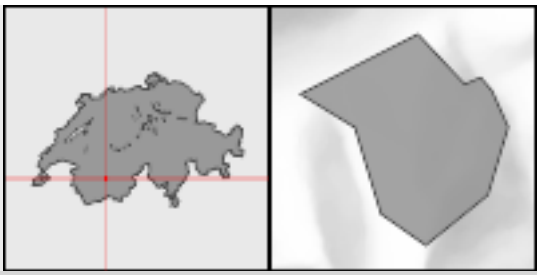

Population		
Residents	2019	3,542
Change in %	2010-2019	13.7
Population density per km²	2019	145.5
Age distribution in %		
0-19 years	2019	20.1
20-64 years	2019	59.6
65 years or over	2019	20.4
Foreign nationals in %	2019	18.5
Components of population change		
Crude marriage rate	2019	5.4
Crude divorce rate	2019	3.4
Crude birth rate	2019	10.5
Crude mortality rate	2019	9.3
Private households	2019	1,556
Size of households in persons	2019	2.26
Area		
Total surface area in km²	2016	24.3
Settlement and urban area in %	2004/09	8.5
Change in ha	1979/85-2004/09	75
Agricultural area in %	2004/09	19.0
Change in ha	1979/85-2004/09	-75
Wooded area in %	2004/09	67.7
Unproductive area in %	2004/09	4.8
Economy		
Employed total	2018	1,000
Primary sector	2018	81
Secondary sector	2018	295
Tertiary sector	2018	624
Business establishments total	2018	243
Primary sector	2018	25
Secondary sector	2018	58
Tertiary sector	2018	160
Construction and housing		
Dwelling vacancy rate	2020	0.42
New housing units per 1000 residents	2018	5.4
Social security		
Social assistance rate	2019	1.45

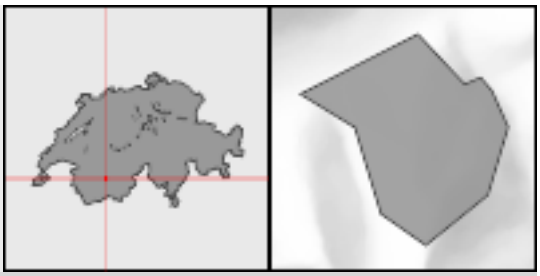

Chalais

Voter shares of selected parties in % (National Council elections)		
FDP/PLR inclusive LP/PL-BS	2019	26.0
CVP	2019	20.8
SP	2019	23.4
SVP	2019	11.9
EVP/CSP	2019	0.5
GLP	2019	0.3
BDP	2019	0.0
PdA/Sol.	2019	0.0
GPS	2019	14.5
Small right-wing parties	2019	0.0

Cham

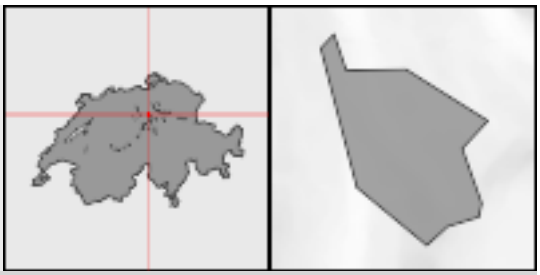

Population		
Residents	2019	16,893
Change in %	2010-2019	14.1
Population density per km²	2019	952.8
Age distribution in %		
0-19 years	2019	21.2
20-64 years	2019	63.0
65 years or over	2019	15.8
Foreign nationals in %	2019	25.8
Components of population change		
Crude marriage rate	2019	4.8
Crude divorce rate	2019	1.8
Crude birth rate	2019	11.7
Crude mortality rate	2019	5.7
Private households	2019	7,036
Size of households in persons	2019	2.36
Area		
Total surface area in km²	2016	17.7
Settlement and urban area in %	2004/09	24.8
Change in ha	1979/85-2004/09	104
Agricultural area in %	2004/09	60.6
Change in ha	1979/85-2004/09	-101
Wooded area in %	2004/09	12.5
Unproductive area in %	2004/09	2.0
Economy		
Employed total	2018	10,256
Primary sector	2018	171
Secondary sector	2018	2,107
Tertiary sector	2018	7,978
Business establishments total	2018	1,876
Primary sector	2018	59
Secondary sector	2018	215
Tertiary sector	2018	1,602
Construction and housing		
Dwelling vacancy rate	2020	0.73
New housing units per 1000 residents	2018	5.2
Social security		
Social assistance rate	2019	1.93

Cham

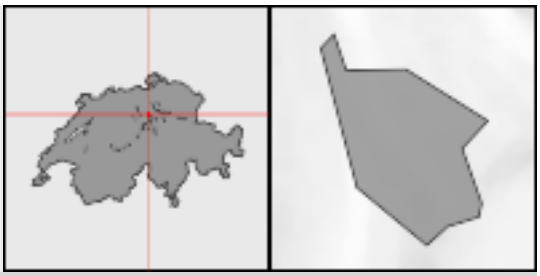

Voter shares of selected parties in % (National Council elections)

FDP/PLR inclusive LP/PL-BS	2019	12.9
CVP	2019	23.6
SP	2019	10.3
SVP	2019	25.9
EVP/CSP	2019	0.9
GLP	2019	6.1
BDP	2019	0.0
PdA/Sol.	2019	0.0
GPS	2019	20.4
Small right-wing parties	2019	0.0

Chamblon

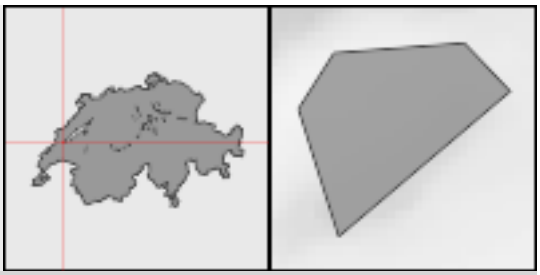

Population		
Residents	2019	539
Change in %	2010-2019	-4.6
Population density per km²	2019	188.5
Age distribution in %		
0-19 years	2019	16.9
20-64 years	2019	65.1
65 years or over	2019	18.0
Foreign nationals in %	2019	12.8
Components of population change		
Crude marriage rate	2019	1.9
Crude divorce rate	2019	0.0
Crude birth rate	2019	9.3
Crude mortality rate	2019	1.9
Private households	2019	229
Size of households in persons	2019	2.35
Area		
Total surface area in km²	2016	2.9
Settlement and urban area in %	2004/09	24.5
Change in ha	1979/85-2004/09	18
Agricultural area in %	2004/09	50.0
Change in ha	1979/85-2004/09	-27
Wooded area in %	2004/09	23.1
Unproductive area in %	2004/09	2.4
Economy		
Employed total	2018	X
Primary sector	2018	X
Secondary sector	2018	10
Tertiary sector	2018	202
Business establishments total	2018	X
Primary sector	2018	X
Secondary sector	2018	8
Tertiary sector	2018	20
Construction and housing		
Dwelling vacancy rate	2020	0.00
New housing units per 1000 residents	2018	9.4
Social security		
Social assistance rate	2019	2.95

Chamblon

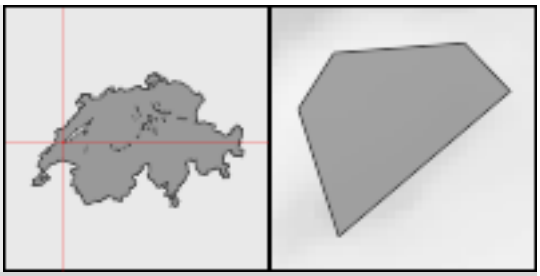

Voter shares of selected parties in % (National Council elections)		
FDP/PLR inclusive LP/PL-BS	2019	24.3
CVP	2019	2.4
SP	2019	23.0
SVP	2019	19.7
EVP/CSP	2019	0.6
GLP	2019	4.7
BDP	2019	0.6
PdA/Sol.	2019	2.3
GPS	2019	20.4
Small right-wing parties	2019	0.1

Chamoson

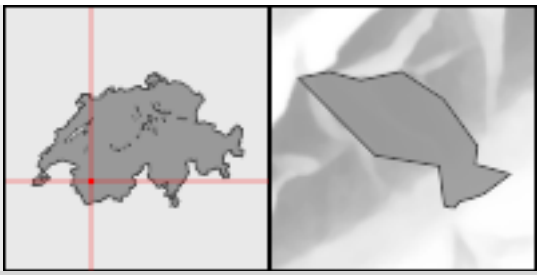

Population		
Residents	2019	3,915
Change in %	2010-2019	27.6
Population density per km²	2019	120.6
Age distribution in %		
0-19 years	2019	20.8
20-64 years	2019	58.9
65 years or over	2019	20.3
Foreign nationals in %	2019	19.1
Components of population change		
Crude marriage rate	2019	5.4
Crude divorce rate	2019	1.3
Crude birth rate	2019	9.5
Crude mortality rate	2019	9.0
Private households	2019	1,738
Size of households in persons	2019	2.22
Area		
Total surface area in km²	2016	32.5
Settlement and urban area in %	2004/09	7.0
Change in ha	1979/85-2004/09	60
Agricultural area in %	2004/09	24.8
Change in ha	1979/85-2004/09	-90
Wooded area in %	2004/09	31.2
Unproductive area in %	2004/09	37.0
Economy		
Employed total	2018	1,180
Primary sector	2018	361
Secondary sector	2018	284
Tertiary sector	2018	535
Business establishments total	2018	302
Primary sector	2018	70
Secondary sector	2018	56
Tertiary sector	2018	176
Construction and housing		
Dwelling vacancy rate	2020	4.82
New housing units per 1000 residents	2018	12.1
Social security		
Social assistance rate	2019	1.26

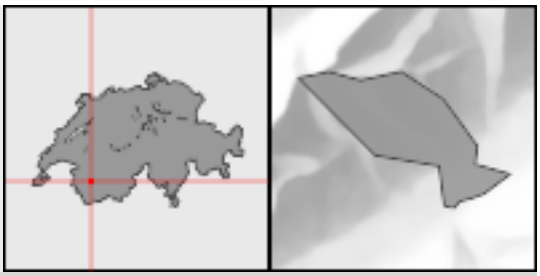

Chamoson

Voter shares of selected parties in % (National Council elections)		
FDP/PLR inclusive LP/PL-BS	2019	18.1
CVP	2019	28.8
SP	2019	15.5
SVP	2019	21.5
EVP/CSP	2019	0.8
GLP	2019	0.4
BDP	2019	0.0
PdA/Sol.	2019	0.0
GPS	2019	12.6
Small right-wing parties	2019	0.0

Champagne

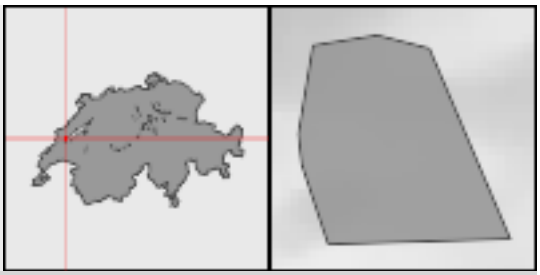

Population		
Residents	2019	1,057
Change in %	2010-2019	30.3
Population density per km²	2019	269.6
Age distribution in %		
0-19 years	2019	24.5
20-64 years	2019	63.2
65 years or over	2019	12.3
Foreign nationals in %	2019	16.5
Components of population change		
Crude marriage rate	2019	2.9
Crude divorce rate	2019	2.9
Crude birth rate	2019	12.4
Crude mortality rate	2019	3.8
Private households	2019	427
Size of households in persons	2019	2.47
Area		
Total surface area in km²	2016	3.9
Settlement and urban area in %	2004/09	10.0
Change in ha	1979/85-2004/09	9
Agricultural area in %	2004/09	51.9
Change in ha	1979/85-2004/09	-10
Wooded area in %	2004/09	36.1
Unproductive area in %	2004/09	2.0
Economy		
Employed total	2018	456
Primary sector	2018	24
Secondary sector	2018	289
Tertiary sector	2018	143
Business establishments total	2018	79
Primary sector	2018	8
Secondary sector	2018	21
Tertiary sector	2018	50
Construction and housing		
Dwelling vacancy rate	2020	3.43
New housing units per 1000 residents	2018	0.0
Social security		
Social assistance rate	2019	1.06

Champagne

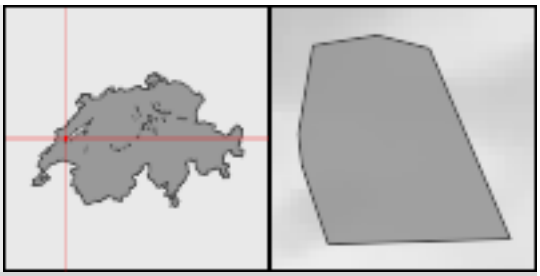

Voter shares of selected parties in % (National Council elections)		
FDP/PLR inclusive LP/PL-BS	2019	24.3
CVP	2019	1.3
SP	2019	12.5
SVP	2019	22.3
EVP/CSP	2019	0.9
GLP	2019	13.2
BDP	2019	1.0
PdA/Sol.	2019	2.2
GPS	2019	19.0
Small right-wing parties	2019	0.9

Champéry

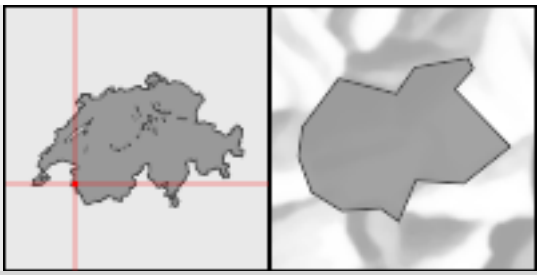

Population		
Residents	2019	1,338
Change in %	2010-2019	4.9
Population density per km²	2019	34.4
Age distribution in %		
0-19 years	2019	15.7
20-64 years	2019	53.8
65 years or over	2019	30.5
Foreign nationals in %	2019	23.5
Components of population change		
Crude marriage rate	2019	3.0
Crude divorce rate	2019	3.7
Crude birth rate	2019	10.5
Crude mortality rate	2019	10.5
Private households	2019	679
Size of households in persons	2019	1.94
Area		
Total surface area in km²	2016	38.9
Settlement and urban area in %	2004/09	4.0
Change in ha	1979/85-2004/09	40
Agricultural area in %	2004/09	31.0
Change in ha	1979/85-2004/09	-130
Wooded area in %	2004/09	35.8
Unproductive area in %	2004/09	29.2
Economy		
Employed total	2018	727
Primary sector	2018	35
Secondary sector	2018	51
Tertiary sector	2018	641
Business establishments total	2018	181
Primary sector	2018	13
Secondary sector	2018	28
Tertiary sector	2018	140
Construction and housing		
Dwelling vacancy rate	2020	4.69
New housing units per 1000 residents	2018	0.0
Social security		
Social assistance rate	2019	X

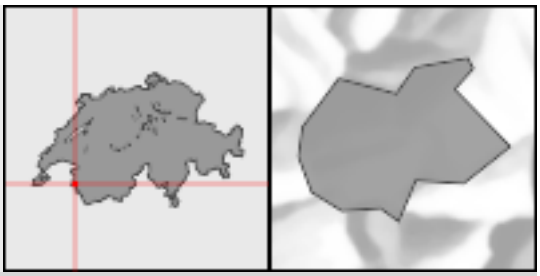

Champéry

Voter shares of selected parties in % (National Council elections)

FDP/PLR inclusive LP/PL-BS	2019	30.0
CVP	2019	22.3
SP	2019	6.8
SVP	2019	20.9
EVP/CSP	2019	0.7
GLP	2019	1.0
BDP	2019	0.0
PdA/Sol.	2019	0.0
GPS	2019	16.6
Small right-wing parties	2019	0.0

Champoz

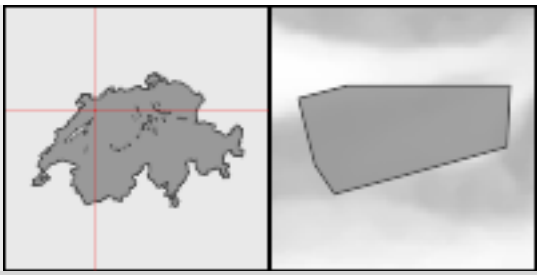

Population		
Residents	2019	164
Change in %	2010-2019	7.2
Population density per km²	2019	22.9
Age distribution in %		
0-19 years	2019	24.4
20-64 years	2019	61.6
65 years or over	2019	14.0
Foreign nationals in %	2019	3.7
Components of population change		
Crude marriage rate	2019	6.0
Crude divorce rate	2019	0.0
Crude birth rate	2019	0.0
Crude mortality rate	2019	18.0
Private households	2019	64
Size of households in persons	2019	2.56
Area		
Total surface area in km²	2016	7.2
Settlement and urban area in %	2004/09	2.9
Change in ha	1979/85-2004/09	2
Agricultural area in %	2004/09	46.6
Change in ha	1979/85-2004/09	-4
Wooded area in %	2004/09	50.3
Unproductive area in %	2004/09	0.1
Economy		
Employed total	2018	X
Primary sector	2018	23
Secondary sector	2018	X
Tertiary sector	2018	22
Business establishments total	2018	X
Primary sector	2018	11
Secondary sector	2018	X
Tertiary sector	2018	X
Construction and housing		
Dwelling vacancy rate	2020	0.00
New housing units per 1000 residents	2018	11.9
Social security		
Social assistance rate	2019	X

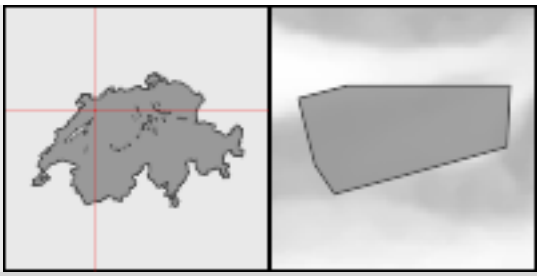

Champoz

Voter shares of selected parties in % (National Council elections)		
FDP/PLR inclusive LP/PL-BS	2019	3.0
CVP	2019	0.1
SP	2019	1.0
SVP	2019	64.5
EVP/CSP	2019	12.3
GLP	2019	0.1
BDP	2019	1.8
PdA/Sol.	2019	0.2
GPS	2019	6.6
Small right-wing parties	2019	6.2

Champtauroz

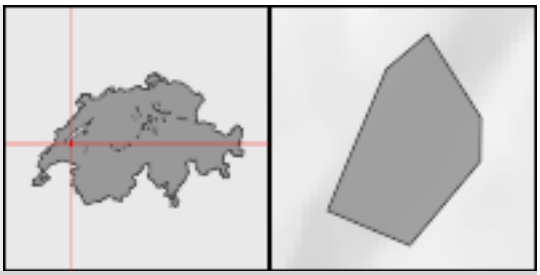

Population		
Residents	2019	130
Change in %	2010-2019	7.4
Population density per km²	2019	42.6
Age distribution in %		
0-19 years	2019	28.5
20-64 years	2019	54.6
65 years or over	2019	16.9
Foreign nationals in %	2019	7.7
Components of population change		
Crude marriage rate	2019	0.0
Crude divorce rate	2019	0.0
Crude birth rate	2019	0.0
Crude mortality rate	2019	0.0
Private households	2019	52
Size of households in persons	2019	2.50
Area		
Total surface area in km²	2016	3.1
Settlement and urban area in %	2004/09	5.0
Change in ha	1979/85-2004/09	3
Agricultural area in %	2004/09	75.6
Change in ha	1979/85-2004/09	-4
Wooded area in %	2004/09	19.1
Unproductive area in %	2004/09	0.3
Economy		
Employed total	2018	33
Primary sector	2018	23
Secondary sector	2018	X
Tertiary sector	2018	10
Business establishments total	2018	12
Primary sector	2018	8
Secondary sector	2018	X
Tertiary sector	2018	X
Construction and housing		
Dwelling vacancy rate	2020	0.00
New housing units per 1000 residents	2018	0.0
Social security		
Social assistance rate	2019	X

Champtauroz

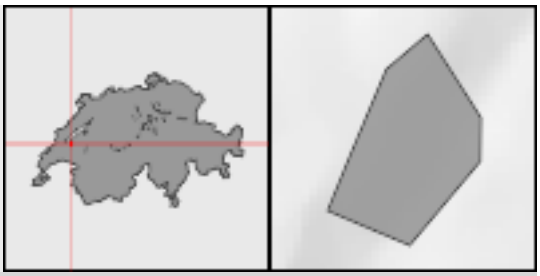

Voter shares of selected parties in % (National Council elections)		
FDP/PLR inclusive LP/PL-BS	2019	16.3
CVP	2019	2.4
SP	2019	30.8
SVP	2019	22.0
EVP/CSP	2019	7.0
GLP	2019	2.8
BDP	2019	0.1
PdA/Sol.	2019	3.7
GPS	2019	14.6
Small right-wing parties	2019	0.0

Champvent

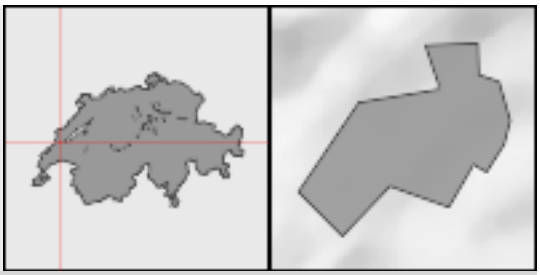

Population		
Residents	2019	691
Change in %	2010-2019	18.3
Population density per km²	2019	76.5
Age distribution in %		
0-19 years	2019	25.9
20-64 years	2019	59.9
65 years or over	2019	14.2
Foreign nationals in %	2019	13.9
Components of population change		
Crude marriage rate	2019	2.9
Crude divorce rate	2019	1.5
Crude birth rate	2019	10.2
Crude mortality rate	2019	7.3
Private households	2019	258
Size of households in persons	2019	2.68
Area		
Total surface area in km²	2016	9.0
Settlement and urban area in %	2004/09	5.6
Change in ha	1979/85-2004/09	5
Agricultural area in %	2004/09	70.7
Change in ha	1979/85-2004/09	-7
Wooded area in %	2004/09	23.4
Unproductive area in %	2004/09	0.3
Economy		
Employed total	2018	365
Primary sector	2018	82
Secondary sector	2018	216
Tertiary sector	2018	67
Business establishments total	2018	57
Primary sector	2018	19
Secondary sector	2018	12
Tertiary sector	2018	26
Construction and housing		
Dwelling vacancy rate	2020	0.00
New housing units per 1000 residents	2018	3.0
Social security		
Social assistance rate	2019	2.19

Champvent

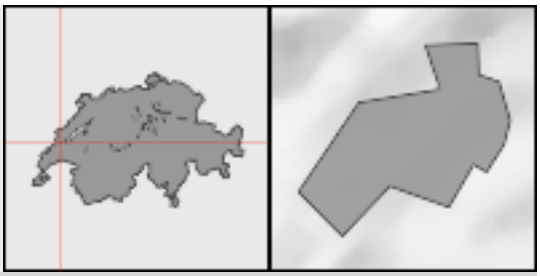

Voter shares of selected parties in % (National Council elections)		
FDP/PLR inclusive LP/PL-BS	2019	22.0
CVP	2019	1.4
SP	2019	14.6
SVP	2019	27.5
EVP/CSP	2019	2.9
GLP	2019	5.2
BDP	2019	0.6
PdA/Sol.	2019	3.4
GPS	2019	20.9
Small right-wing parties	2019	0.3

Chancy

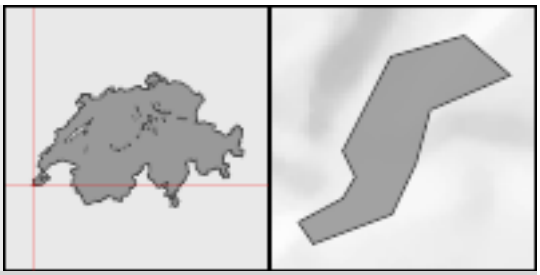

Population		
Residents	2019	1,698
Change in %	2010-2019	47.7
Population density per km²	2019	315.6
Age distribution in %		
0-19 years	2019	29.8
20-64 years	2019	59.0
65 years or over	2019	11.2
Foreign nationals in %	2019	21.1
Components of population change		
Crude marriage rate	2019	3.0
Crude divorce rate	2019	3.0
Crude birth rate	2019	8.9
Crude mortality rate	2019	4.1
Private households	2019	548
Size of households in persons	2019	3.04
Area		
Total surface area in km²	2016	5.4
Settlement and urban area in %	2004/09	11.3
Change in ha	1979/85-2004/09	15
Agricultural area in %	2004/09	52.0
Change in ha	1979/85-2004/09	-17
Wooded area in %	2004/09	32.3
Unproductive area in %	2004/09	4.3
Economy		
Employed total	2018	134
Primary sector	2018	7
Secondary sector	2018	18
Tertiary sector	2018	109
Business establishments total	2018	68
Primary sector	2018	5
Secondary sector	2018	11
Tertiary sector	2018	52
Construction and housing		
Dwelling vacancy rate	2020	0.99
New housing units per 1000 residents	2018	0.0
Social security		
Social assistance rate	2019	3.68

Chancy

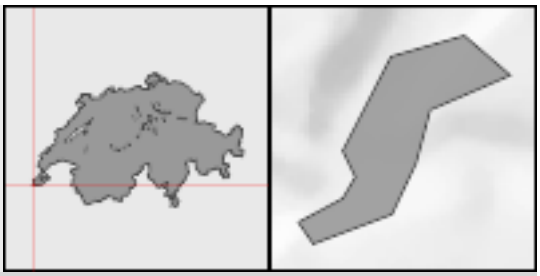

Voter shares of selected parties in % (National Council elections)		
FDP/PLR inclusive LP/PL-BS	2019	10.6
CVP	2019	7.1
SP	2019	10.1
SVP	2019	19.4
EVP/CSP	2019	1.3
GLP	2019	6.0
BDP	2019	0.4
PdA/Sol.	2019	7.8
GPS	2019	24.3
Small right-wing parties	2019	10.9

Chapelle (Glâne)

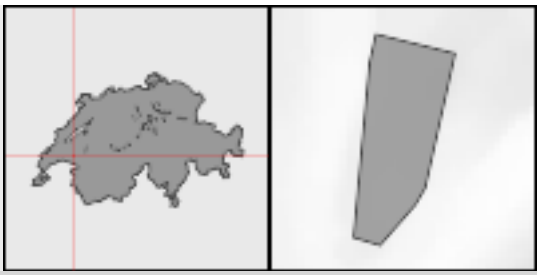

Population		
Residents	2019	302
Change in %	2010-2019	21.3
Population density per km²	2019	149.5
Age distribution in %		
0-19 years	2019	25.8
20-64 years	2019	59.6
65 years or over	2019	14.6
Foreign nationals in %	2019	9.6
Components of population change		
Crude marriage rate	2019	3.4
Crude divorce rate	2019	0.0
Crude birth rate	2019	13.5
Crude mortality rate	2019	0.0
Private households	2019	108
Size of households in persons	2019	2.80
Area		
Total surface area in km²	2016	2.0
Settlement and urban area in %	2004/09	8.5
Change in ha	1979/85-2004/09	3
Agricultural area in %	2004/09	72.6
Change in ha	1979/85-2004/09	-2
Wooded area in %	2004/09	18.9
Unproductive area in %	2004/09	0.0
Economy		
Employed total	2018	53
Primary sector	2018	11
Secondary sector	2018	11
Tertiary sector	2018	31
Business establishments total	2018	29
Primary sector	2018	5
Secondary sector	2018	7
Tertiary sector	2018	17
Construction and housing		
Dwelling vacancy rate	2020	4.27
New housing units per 1000 residents	2018	28.8
Social security		
Social assistance rate	2019	X

Chapelle (Glâne)



Voter shares of selected parties in % (National Council elections)		
FDP/PLR inclusive LP/PL-BS	2019	13.7
CVP	2019	14.3
SP	2019	18.1
SVP	2019	33.2
EVP/CSP	2019	3.5
GLP	2019	2.0
BDP	2019	1.1
PdA/Sol.	2019	0.0
GPS	2019	9.6
Small right-wing parties	2019	2.6

Chardonne



Population		
Residents	2019	3,026
Change in %	2010-2019	14.1
Population density per km²	2019	292.6
Age distribution in %		
0-19 years	2019	17.9
20-64 years	2019	60.7
65 years or over	2019	21.4
Foreign nationals in %	2019	23.8
Components of population change		
Crude marriage rate	2019	4.0
Crude divorce rate	2019	1.7
Crude birth rate	2019	9.0
Crude mortality rate	2019	16.1
Private households	2019	1,358
Size of households in persons	2019	2.13
Area		
Total surface area in km²	2016	10.3
Settlement and urban area in %	2004/09	15.5
Change in ha	1979/85-2004/09	33
Agricultural area in %	2004/09	47.1
Change in ha	1979/85-2004/09	-26
Wooded area in %	2004/09	37.1
Unproductive area in %	2004/09	0.4
Economy		
Employed total	2018	698
Primary sector	2018	130
Secondary sector	2018	35
Tertiary sector	2018	533
Business establishments total	2018	194
Primary sector	2018	29
Secondary sector	2018	18
Tertiary sector	2018	147
Construction and housing		
Dwelling vacancy rate	2020	3.27
New housing units per 1000 residents	2018	5.8
Social security		
Social assistance rate	2019	2.28

Chardonne



Voter shares of selected parties in % (National Council elections)		
FDP/PLR inclusive LP/PL-BS	2019	28.6
CVP	2019	2.2
SP	2019	17.2
SVP	2019	13.4
EVP/CSP	2019	1.0
GLP	2019	10.6
BDP	2019	0.3
PdA/Sol.	2019	2.8
GPS	2019	21.2
Small right-wing parties	2019	0.2

Château-d'Oex

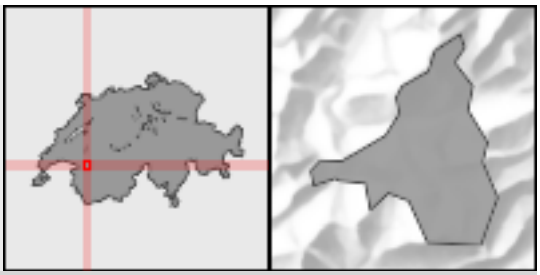

Population		
Residents	2019	3,456
Change in %	2010-2019	7.0
Population density per km²	2019	30.4
Age distribution in %		
0-19 years	2019	20.1
20-64 years	2019	55.3
65 years or over	2019	24.6
Foreign nationals in %	2019	25.7
Components of population change		
Crude marriage rate	2019	3.2
Crude divorce rate	2019	1.7
Crude birth rate	2019	9.3
Crude mortality rate	2019	12.1
Private households	2019	1,557
Size of households in persons	2019	2.16
Area		
Total surface area in km²	2016	113.7
Settlement and urban area in %	2004/09	2.9
Change in ha	1979/85-2004/09	59
Agricultural area in %	2004/09	44.6
Change in ha	1979/85-2004/09	-219
Wooded area in %	2004/09	36.0
Unproductive area in %	2004/09	16.5
Economy		
Employed total	2018	1,682
Primary sector	2018	231
Secondary sector	2018	297
Tertiary sector	2018	1,154
Business establishments total	2018	401
Primary sector	2018	81
Secondary sector	2018	74
Tertiary sector	2018	246
Construction and housing		
Dwelling vacancy rate	2020	0.69
New housing units per 1000 residents	2018	5.8
Social security		
Social assistance rate	2019	1.24

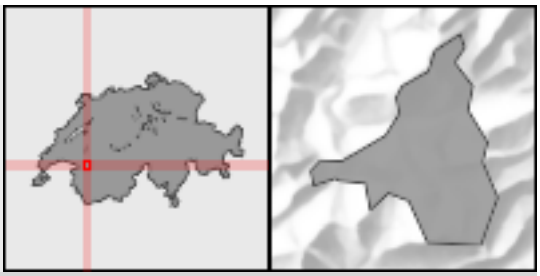

Château-d'Oex

Voter shares of selected parties in % (National Council elections)

FDP/PLR inclusive LP/PL-BS	2019	34.5
CVP	2019	0.9
SP	2019	13.6
SVP	2019	26.8
EVP/CSP	2019	2.4
GLP	2019	6.6
BDP	2019	0.5
PdA/Sol.	2019	0.9
GPS	2019	10.2
Small right-wing parties	2019	0.3

Châtel-Saint-Denis



Population		
Residents	2019	7,216
Change in %	2010-2019	26.0
Population density per km²	2019	150.6
Age distribution in %		
0-19 years	2019	22.3
20-64 years	2019	63.8
65 years or over	2019	13.9
Foreign nationals in %	2019	29.2
Components of population change		
Crude marriage rate	2019	3.1
Crude divorce rate	2019	2.3
Crude birth rate	2019	11.4
Crude mortality rate	2019	7.0
Private households	2019	3,167
Size of households in persons	2019	2.26
Area		
Total surface area in km²	2016	47.9
Settlement and urban area in %	2004/09	6.9
Change in ha	1979/85-2004/09	48
Agricultural area in %	2004/09	46.7
Change in ha	1979/85-2004/09	-92
Wooded area in %	2004/09	42.3
Unproductive area in %	2004/09	4.1
Economy		
Employed total	2018	3,719
Primary sector	2018	101
Secondary sector	2018	1,172
Tertiary sector	2018	2,446
Business establishments total	2018	566
Primary sector	2018	37
Secondary sector	2018	91
Tertiary sector	2018	438
Construction and housing		
Dwelling vacancy rate	2020	1.13
New housing units per 1000 residents	2018	15.6
Social security		
Social assistance rate	2019	1.86



Châtel-Saint-Denis

Voter shares of selected parties in % (National Council elections)

FDP/PLR inclusive LP/PL-BS	2019	13.7
CVP	2019	16.2
SP	2019	20.3
SVP	2019	26.8
EVP/CSP	2019	3.4
GLP	2019	4.7
BDP	2019	0.5
PdA/Sol.	2019	0.0
GPS	2019	11.7
Small right-wing parties	2019	0.5

Châtel-sur-Montsalvens

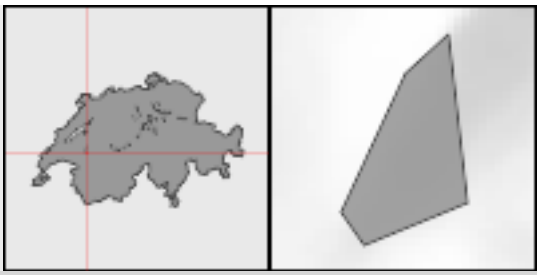

Population		
Residents	2019	295
Change in %	2010-2019	19.9
Population density per km²	2019	145.3
Age distribution in %		
0-19 years	2019	20.7
20-64 years	2019	63.4
65 years or over	2019	15.9
Foreign nationals in %	2019	21.7
Components of population change		
Crude marriage rate	2019	0.0
Crude divorce rate	2019	0.0
Crude birth rate	2019	10.3
Crude mortality rate	2019	0.0
Private households	2019	123
Size of households in persons	2019	2.35
Area		
Total surface area in km²	2016	2.0
Settlement and urban area in %	2004/09	8.0
Change in ha	1979/85-2004/09	5
Agricultural area in %	2004/09	47.5
Change in ha	1979/85-2004/09	-6
Wooded area in %	2004/09	42.0
Unproductive area in %	2004/09	2.5
Economy		
Employed total	2018	X
Primary sector	2018	7
Secondary sector	2018	X
Tertiary sector	2018	15
Business establishments total	2018	X
Primary sector	2018	X
Secondary sector	2018	X
Tertiary sector	2018	11
Construction and housing		
Dwelling vacancy rate	2020	3.49
New housing units per 1000 residents	2018	7.0
Social security		
Social assistance rate	2019	2.10

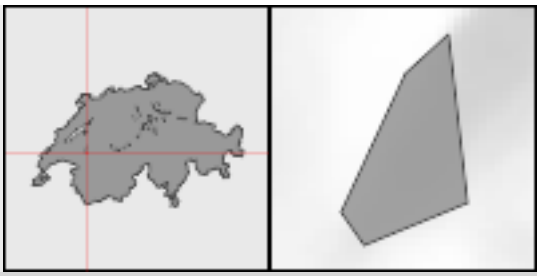

Châtel-sur-Montsalvens

Voter shares of selected parties in % (National Council elections)		
FDP/PLR inclusive LP/PL-BS	2019	12.5
CVP	2019	18.4
SP	2019	15.9
SVP	2019	28.3
EVP/CSP	2019	3.6
GLP	2019	2.3
BDP	2019	0.2
PdA/Sol.	2019	0.0
GPS	2019	15.0
Small right-wing parties	2019	0.2

Châtillon (FR)

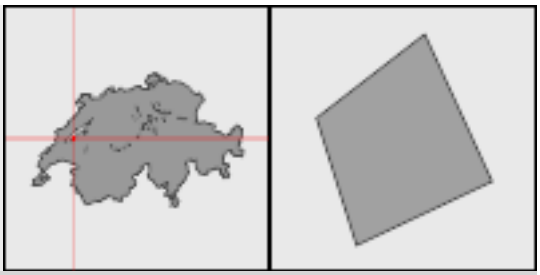

Population		
Residents	2019	484
Change in %	2010-2019	38.3
Population density per km²	2019	372.3
Age distribution in %		
0-19 years	2019	22.5
20-64 years	2019	59.9
65 years or over	2019	17.6
Foreign nationals in %	2019	5.4
Components of population change		
Crude marriage rate	2019	4.2
Crude divorce rate	2019	2.1
Crude birth rate	2019	12.6
Crude mortality rate	2019	10.5
Private households	2019	198
Size of households in persons	2019	2.44
Area		
Total surface area in km²	2016	1.3
Settlement and urban area in %	2004/09	16.8
Change in ha	1979/85-2004/09	7
Agricultural area in %	2004/09	55.0
Change in ha	1979/85-2004/09	-8
Wooded area in %	2004/09	28.2
Unproductive area in %	2004/09	0.0
Economy		
Employed total	2018	44
Primary sector	2018	7
Secondary sector	2018	8
Tertiary sector	2018	29
Business establishments total	2018	X
Primary sector	2018	X
Secondary sector	2018	X
Tertiary sector	2018	12
Construction and housing		
Dwelling vacancy rate	2020	0.00
New housing units per 1000 residents	2018	15.2
Social security		
Social assistance rate	2019	X

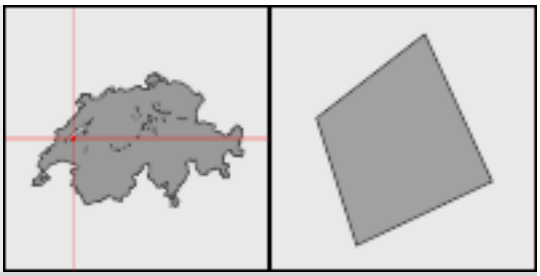

Châtillon (FR)

Voter shares of selected parties in % (National Council elections)		
FDP/PLR inclusive LP/PL-BS	2019	18.4
CVP	2019	15.4
SP	2019	21.2
SVP	2019	22.0
EVP/CSP	2019	4.5
GLP	2019	6.3
BDP	2019	0.4
PdA/Sol.	2019	0.0
GPS	2019	8.8
Small right-wing parties	2019	0.7

Châtillon (JU)

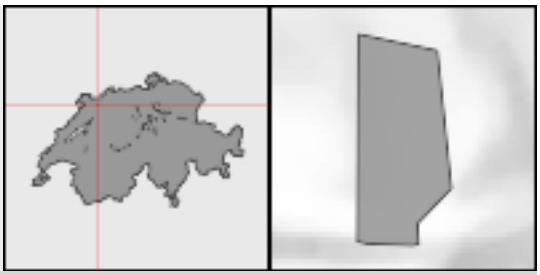

Population		
Residents	2019	483
Change in %	2010-2019	11.5
Population density per km²	2019	91.0
Age distribution in %		
0-19 years	2019	23.6
20-64 years	2019	61.3
65 years or over	2019	15.1
Foreign nationals in %	2019	8.5
Components of population change		
Crude marriage rate	2019	2.1
Crude divorce rate	2019	0.0
Crude birth rate	2019	6.2
Crude mortality rate	2019	6.2
Private households	2019	195
Size of households in persons	2019	2.44
Area		
Total surface area in km²	2016	5.3
Settlement and urban area in %	2004/09	5.3
Change in ha	1979/85-2004/09	6
Agricultural area in %	2004/09	42.5
Change in ha	1979/85-2004/09	0
Wooded area in %	2004/09	52.0
Unproductive area in %	2004/09	0.2
Economy		
Employed total	2018	46
Primary sector	2018	27
Secondary sector	2018	6
Tertiary sector	2018	13
Business establishments total	2018	X
Primary sector	2018	9
Secondary sector	2018	X
Tertiary sector	2018	8
Construction and housing		
Dwelling vacancy rate	2020	2.34
New housing units per 1000 residents	2018	0.0
Social security		
Social assistance rate	2019	X

Châtillon (JU)

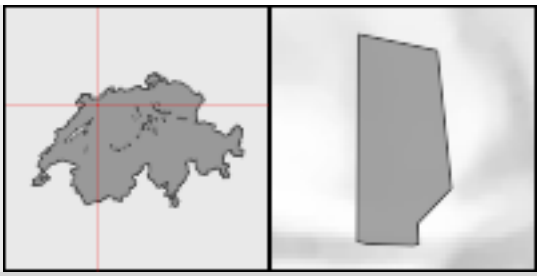

Voter shares of selected parties in % (National Council elections)		
FDP/PLR inclusive LP/PL-BS	2019	2.7
CVP	2019	36.1
SP	2019	22.4
SVP	2019	13.4
EVP/CSP	2019	14.6
GLP	2019	0.0
BDP	2019	0.0
PdA/Sol.	2019	0.0
GPS	2019	10.7
Small right-wing parties	2019	0.0

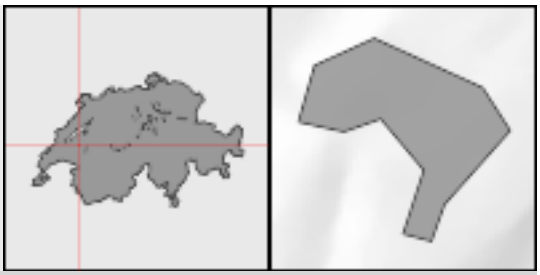

Châtonnaye

Population		
Residents	2019	830
Change in %	2010-2019	12.5
Population density per km²	2019	131.5
Age distribution in %		
0-19 years	2019	24.0
20-64 years	2019	62.7
65 years or over	2019	13.4
Foreign nationals in %	2019	15.2
Components of population change		
Crude marriage rate	2019	4.8
Crude divorce rate	2019	2.4
Crude birth rate	2019	13.1
Crude mortality rate	2019	6.0
Private households	2019	323
Size of households in persons	2019	2.55
Area		
Total surface area in km²	2016	6.3
Settlement and urban area in %	2004/09	5.9
Change in ha	1979/85-2004/09	12
Agricultural area in %	2004/09	70.7
Change in ha	1979/85-2004/09	-9
Wooded area in %	2004/09	23.4
Unproductive area in %	2004/09	0.0
Economy		
Employed total	2018	162
Primary sector	2018	43
Secondary sector	2018	41
Tertiary sector	2018	78
Business establishments total	2018	66
Primary sector	2018	17
Secondary sector	2018	11
Tertiary sector	2018	38
Construction and housing		
Dwelling vacancy rate	2020	8.10
New housing units per 1000 residents	2018	1.2
Social security		
Social assistance rate	2019	1.77

Châtonnaye

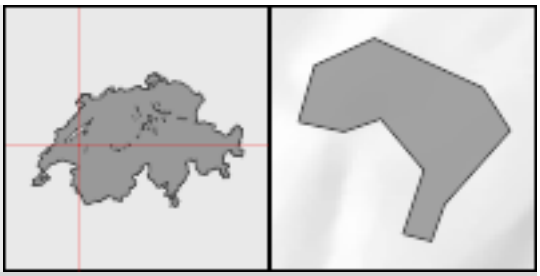

Voter shares of selected parties in % (National Council elections)		
FDP/PLR inclusive LP/PL-BS	2019	12.1
CVP	2019	17.0
SP	2019	22.5
SVP	2019	28.4
EVP/CSP	2019	3.5
GLP	2019	3.3
BDP	2019	0.4
PdA/Sol.	2019	0.0
GPS	2019	7.5
Small right-wing parties	2019	2.0

Chavannes-de-Bogis

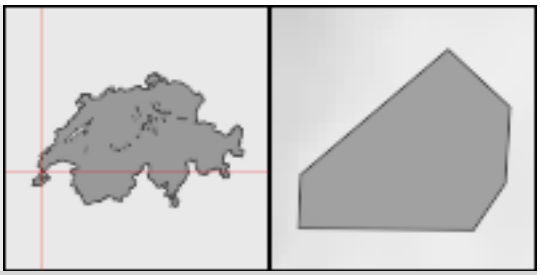

Population		
Residents	2019	1,366
Change in %	2010-2019	32.0
Population density per km²	2019	477.6
Age distribution in %		
0-19 years	2019	26.1
20-64 years	2019	59.2
65 years or over	2019	14.6
Foreign nationals in %	2019	35.6
Components of population change		
Crude marriage rate	2019	3.0
Crude divorce rate	2019	1.5
Crude birth rate	2019	8.3
Crude mortality rate	2019	3.0
Private households	2019	503
Size of households in persons	2019	2.68
Area		
Total surface area in km²	2016	2.9
Settlement and urban area in %	2004/09	24.0
Change in ha	1979/85-2004/09	23
Agricultural area in %	2004/09	58.2
Change in ha	1979/85-2004/09	-21
Wooded area in %	2004/09	12.2
Unproductive area in %	2004/09	5.6
Economy		
Employed total	2018	1,225
Primary sector	2018	14
Secondary sector	2018	111
Tertiary sector	2018	1,100
Business establishments total	2018	159
Primary sector	2018	8
Secondary sector	2018	19
Tertiary sector	2018	132
Construction and housing		
Dwelling vacancy rate	2020	1.83
New housing units per 1000 residents	2018	0.0
Social security		
Social assistance rate	2019	X

Chavannes-de-Bogis



Voter shares of selected parties in % (National Council elections)		
FDP/PLR inclusive LP/PL-BS	2019	24.0
CVP	2019	6.7
SP	2019	17.3
SVP	2019	24.0
EVP/CSP	2019	0.5
GLP	2019	8.4
BDP	2019	0.4
PdA/Sol.	2019	3.4
GPS	2019	12.6
Small right-wing parties	2019	0.1

Chavannes-des-Bois

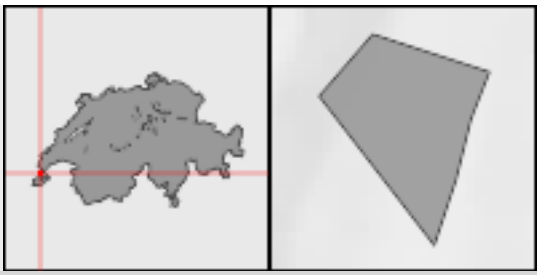

Population		
Residents	2019	966
Change in %	2010-2019	74.1
Population density per km²	2019	455.7
Age distribution in %		
0-19 years	2019	33.3
20-64 years	2019	56.8
65 years or over	2019	9.8
Foreign nationals in %	2019	37.5
Components of population change		
Crude marriage rate	2019	0.0
Crude divorce rate	2019	0.0
Crude birth rate	2019	8.2
Crude mortality rate	2019	2.1
Private households	2019	313
Size of households in persons	2019	3.09
Area		
Total surface area in km²	2016	2.1
Settlement and urban area in %	2004/09	11.7
Change in ha	1979/85-2004/09	6
Agricultural area in %	2004/09	50.7
Change in ha	1979/85-2004/09	-6
Wooded area in %	2004/09	36.2
Unproductive area in %	2004/09	1.4
Economy		
Employed total	2018	X
Primary sector	2018	X
Secondary sector	2018	X
Tertiary sector	2018	46
Business establishments total	2018	X
Primary sector	2018	X
Secondary sector	2018	X
Tertiary sector	2018	23
Construction and housing		
Dwelling vacancy rate	2020	3.06
New housing units per 1000 residents	2018	1.0
Social security		
Social assistance rate	2019	X

Chavannes-des-Bois

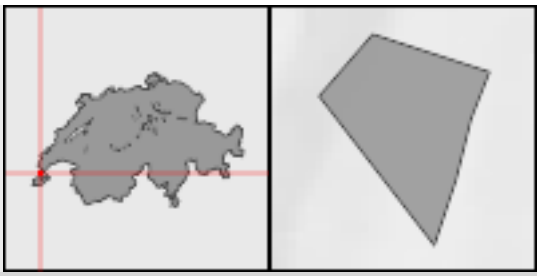

Voter shares of selected parties in % (National Council elections)		
FDP/PLR inclusive LP/PL-BS	2019	27.5
CVP	2019	4.3
SP	2019	17.2
SVP	2019	14.9
EVP/CSP	2019	0.2
GLP	2019	13.4
BDP	2019	0.2
PdA/Sol.	2019	0.4
GPS	2019	19.9
Small right-wing parties	2019	0.1

Chavannes-le-Chêne

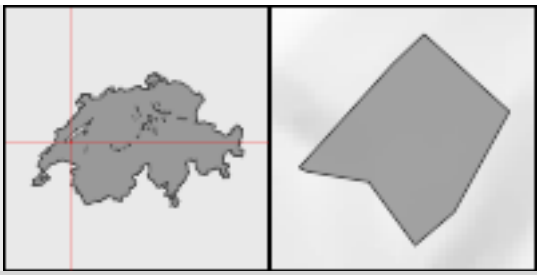

Population		
Residents	2019	311
Change in %	2010-2019	22.9
Population density per km²	2019	77.8
Age distribution in %		
0-19 years	2019	20.9
20-64 years	2019	61.1
65 years or over	2019	18.0
Foreign nationals in %	2019	10.0
Components of population change		
Crude marriage rate	2019	0.0
Crude divorce rate	2019	0.0
Crude birth rate	2019	9.7
Crude mortality rate	2019	3.2
Private households	2019	143
Size of households in persons	2019	2.17
Area		
Total surface area in km²	2016	4.0
Settlement and urban area in %	2004/09	5.8
Change in ha	1979/85-2004/09	3
Agricultural area in %	2004/09	82.8
Change in ha	1979/85-2004/09	-5
Wooded area in %	2004/09	11.0
Unproductive area in %	2004/09	0.5
Economy		
Employed total	2018	63
Primary sector	2018	13
Secondary sector	2018	17
Tertiary sector	2018	33
Business establishments total	2018	28
Primary sector	2018	6
Secondary sector	2018	7
Tertiary sector	2018	15
Construction and housing		
Dwelling vacancy rate	2020	0.00
New housing units per 1000 residents	2018	13.4
Social security		
Social assistance rate	2019	2.60

Chavannes-le-Chêne

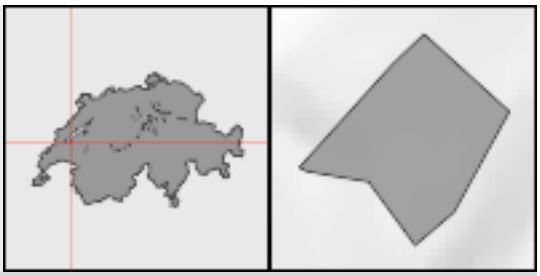

Voter shares of selected parties in % (National Council elections)		
FDP/PLR inclusive LP/PL-BS	2019	21.0
CVP	2019	0.4
SP	2019	9.2
SVP	2019	38.5
EVP/CSP	2019	0.0
GLP	2019	7.4
BDP	2019	1.6
PdA/Sol.	2019	1.3
GPS	2019	16.2
Small right-wing parties	2019	0.1

Chavannes-le-Veyron

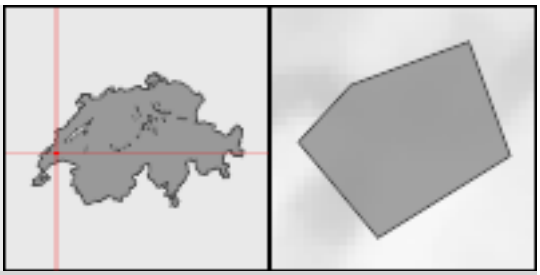

Population		
Residents	2019	152
Change in %	2010-2019	22.6
Population density per km²	2019	57.6
Age distribution in %		
0-19 years	2019	24.3
20-64 years	2019	60.5
65 years or over	2019	15.1
Foreign nationals in %	2019	15.8
Components of population change		
Crude marriage rate	2019	13.6
Crude divorce rate	2019	0.0
Crude birth rate	2019	20.4
Crude mortality rate	2019	0.0
Private households	2019	58
Size of households in persons	2019	2.62
Area		
Total surface area in km²	2016	2.6
Settlement and urban area in %	2004/09	6.0
Change in ha	1979/85-2004/09	1
Agricultural area in %	2004/09	68.4
Change in ha	1979/85-2004/09	-2
Wooded area in %	2004/09	24.8
Unproductive area in %	2004/09	0.8
Economy		
Employed total	2018	X
Primary sector	2018	22
Secondary sector	2018	X
Tertiary sector	2018	14
Business establishments total	2018	X
Primary sector	2018	9
Secondary sector	2018	X
Tertiary sector	2018	5
Construction and housing		
Dwelling vacancy rate	2020	0.00
New housing units per 1000 residents	2018	0.0
Social security		
Social assistance rate	2019	X

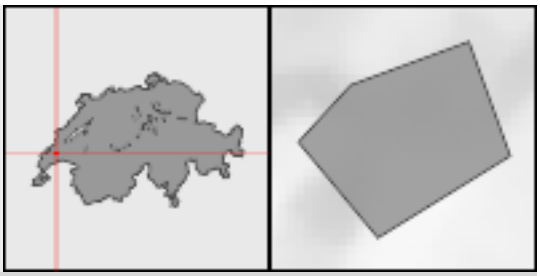

Chavannes-le-Veyron

Voter shares of selected parties in % (National Council elections)		
FDP/PLR inclusive LP/PL-BS	2019	10.7
CVP	2019	0.6
SP	2019	16.4
SVP	2019	33.7
EVP/CSP	2019	5.8
GLP	2019	6.0
BDP	2019	0.3
PdA/Sol.	2019	2.9
GPS	2019	22.9
Small right-wing parties	2019	0.2

Chavannes-près-Renens

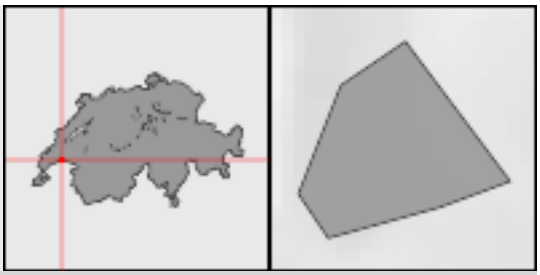

Population		
Residents	2019	7,851
Change in %	2010-2019	13.5
Population density per km²	2019	4,758.2
Age distribution in %		
0-19 years	2019	23.9
20-64 years	2019	64.5
65 years or over	2019	11.6
Foreign nationals in %	2019	50.2
Components of population change		
Crude marriage rate	2019	3.6
Crude divorce rate	2019	1.5
Crude birth rate	2019	14.5
Crude mortality rate	2019	4.1
Private households	2019	3,353
Size of households in persons	2019	2.31
Area		
Total surface area in km²	2016	1.7
Settlement and urban area in %	2004/09	65.1
Change in ha	1979/85-2004/09	25
Agricultural area in %	2004/09	23.5
Change in ha	1979/85-2004/09	-27
Wooded area in %	2004/09	9.0
Unproductive area in %	2004/09	2.4
Economy		
Employed total	2018	X
Primary sector	2018	X
Secondary sector	2018	198
Tertiary sector	2018	3,332
Business establishments total	2018	X
Primary sector	2018	X
Secondary sector	2018	57
Tertiary sector	2018	258
Construction and housing		
Dwelling vacancy rate	2020	7.83
New housing units per 1000 residents	2018	3.3
Social security		
Social assistance rate	2019	5.84

Chavannes-près-Renens

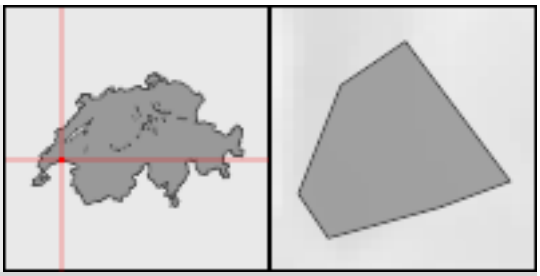

Voter shares of selected parties in % (National Council elections)		
FDP/PLR inclusive LP/PL-BS	2019	12.0
CVP	2019	2.8
SP	2019	29.9
SVP	2019	14.4
EVP/CSP	2019	1.6
GLP	2019	5.6
BDP	2019	0.1
PdA/Sol.	2019	9.1
GPS	2019	21.9
Small right-wing parties	2019	0.0

Chavannes-sur-Moudon

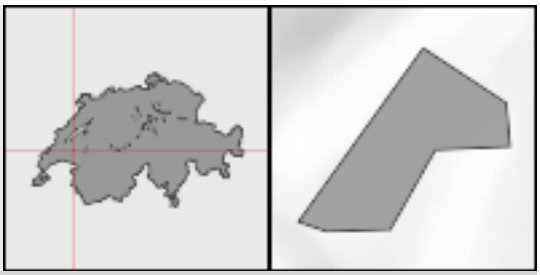

Population		
Residents	2019	210
Change in %	2010-2019	0.5
Population density per km²	2019	40.8
Age distribution in %		
0-19 years	2019	22.4
20-64 years	2019	55.7
65 years or over	2019	21.9
Foreign nationals in %	2019	6.7
Components of population change		
Crude marriage rate	2019	4.7
Crude divorce rate	2019	0.0
Crude birth rate	2019	18.8
Crude mortality rate	2019	14.1
Private households	2019	85
Size of households in persons	2019	2.47
Area		
Total surface area in km²	2016	5.2
Settlement and urban area in %	2004/09	5.2
Change in ha	1979/85-2004/09	2
Agricultural area in %	2004/09	75.1
Change in ha	1979/85-2004/09	-2
Wooded area in %	2004/09	19.6
Unproductive area in %	2004/09	0.0
Economy		
Employed total	2018	64
Primary sector	2018	41
Secondary sector	2018	8
Tertiary sector	2018	15
Business establishments total	2018	X
Primary sector	2018	14
Secondary sector	2018	X
Tertiary sector	2018	7
Construction and housing		
Dwelling vacancy rate	2020	6.00
New housing units per 1000 residents	2018	0.0
Social security		
Social assistance rate	2019	X

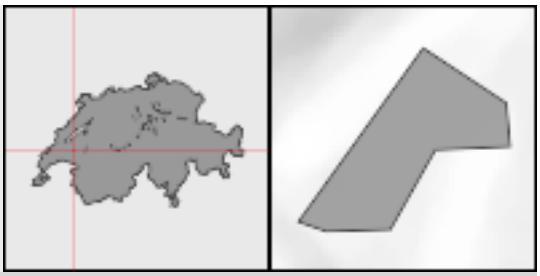

Chavannes-sur-Moudon

Voter shares of selected parties in % (National Council elections)		
FDP/PLR inclusive LP/PL-BS	2019	29.4
CVP	2019	1.3
SP	2019	9.0
SVP	2019	43.8
EVP/CSP	2019	1.3
GLP	2019	2.4
BDP	2019	0.1
PdA/Sol.	2019	0.1
GPS	2019	10.3
Small right-wing parties	2019	0.0

Chavornay

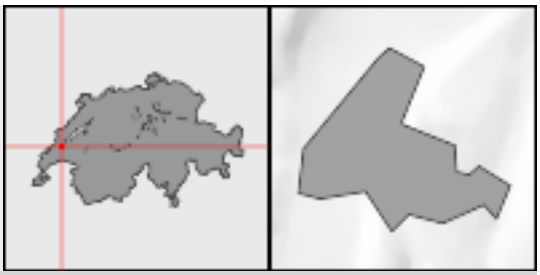

Population		
Residents	2019	5,130
Change in %	2010-2019	26.6
Population density per km²	2019	265.9
Age distribution in %		
0-19 years	2019	24.7
20-64 years	2019	63.4
65 years or over	2019	11.9
Foreign nationals in %	2019	25.1
Components of population change		
Crude marriage rate	2019	5.3
Crude divorce rate	2019	2.0
Crude birth rate	2019	15.8
Crude mortality rate	2019	4.5
Private households	2019	2,123
Size of households in persons	2019	2.40
Area		
Total surface area in km²	2016	19.3
Settlement and urban area in %	2004/09	11.4
Change in ha	1979/85-2004/09	38
Agricultural area in %	2004/09	68.1
Change in ha	1979/85-2004/09	-38
Wooded area in %	2004/09	18.1
Unproductive area in %	2004/09	2.4
Economy		
Employed total	2018	1,488
Primary sector	2018	130
Secondary sector	2018	488
Tertiary sector	2018	870
Business establishments total	2018	279
Primary sector	2018	36
Secondary sector	2018	43
Tertiary sector	2018	200
Construction and housing		
Dwelling vacancy rate	2020	0.45
New housing units per 1000 residents	2018	10.2
Social security		
Social assistance rate	2019	4.16

Chavornay

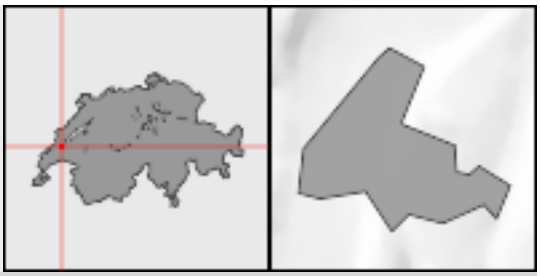

Voter shares of selected parties in % (National Council elections)		
FDP/PLR inclusive LP/PL-BS	2019	27.8
CVP	2019	1.6
SP	2019	16.3
SVP	2019	20.0
EVP/CSP	2019	3.2
GLP	2019	6.0
BDP	2019	0.4
PdA/Sol.	2019	3.8
GPS	2019	17.6
Small right-wing parties	2019	0.5

Chêne-Bougeries

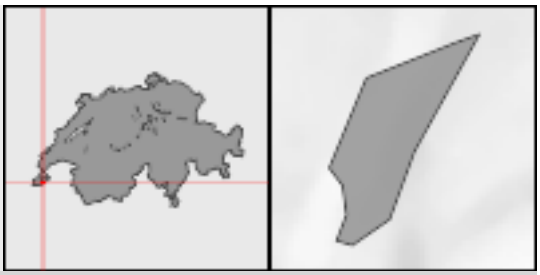

Population		
Residents	2019	12,504
Change in %	2010-2019	20.2
Population density per km²	2019	3,020.3
Age distribution in %		
0-19 years	2019	22.8
20-64 years	2019	55.9
65 years or over	2019	21.3
Foreign nationals in %	2019	34.2
Components of population change		
Crude marriage rate	2019	3.7
Crude divorce rate	2019	2.1
Crude birth rate	2019	10.9
Crude mortality rate	2019	15.2
Private households	2019	4,677
Size of households in persons	2019	2.54
Area		
Total surface area in km²	2016	4.1
Settlement and urban area in %	2004/09	83.1
Change in ha	1979/85-2004/09	19
Agricultural area in %	2004/09	10.1
Change in ha	1979/85-2004/09	-14
Wooded area in %	2004/09	5.8
Unproductive area in %	2004/09	1.0
Economy		
Employed total	2018	5,006
Primary sector	2018	X
Secondary sector	2018	315
Tertiary sector	2018	4,691
Business establishments total	2018	704
Primary sector	2018	X
Secondary sector	2018	61
Tertiary sector	2018	643
Construction and housing		
Dwelling vacancy rate	2020	0.43
New housing units per 1000 residents	2018	18.6
Social security		
Social assistance rate	2019	3.36

Chêne-Bougeries

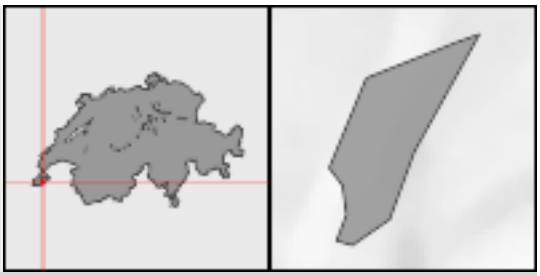

Voter shares of selected parties in % (National Council elections)		
FDP/PLR inclusive LP/PL-BS	2019	29.9
CVP	2019	7.6
SP	2019	10.8
SVP	2019	12.6
EVP/CSP	2019	0.6
GLP	2019	7.8
BDP	2019	0.2
PdA/Sol.	2019	5.0
GPS	2019	20.0
Small right-wing parties	2019	3.8

Chêne-Bourg

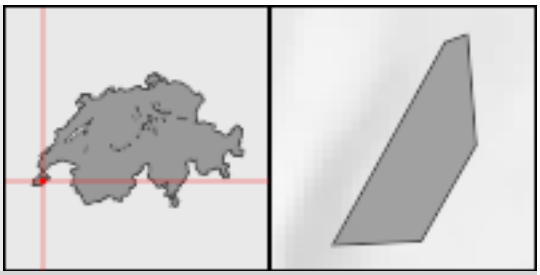

Population		
Residents	2019	8,674
Change in %	2010-2019	7.7
Population density per km²	2019	6,776.6
Age distribution in %		
0-19 years	2019	22.0
20-64 years	2019	61.6
65 years or over	2019	16.4
Foreign nationals in %	2019	36.4
Components of population change		
Crude marriage rate	2019	3.9
Crude divorce rate	2019	2.8
Crude birth rate	2019	10.0
Crude mortality rate	2019	6.3
Private households	2019	3,517
Size of households in persons	2019	2.42
Area		
Total surface area in km²	2016	1.3
Settlement and urban area in %	2004/09	88.1
Change in ha	1979/85-2004/09	12
Agricultural area in %	2004/09	8.7
Change in ha	1979/85-2004/09	-10
Wooded area in %	2004/09	3.2
Unproductive area in %	2004/09	0.0
Economy		
Employed total	2018	2,881
Primary sector	2018	6
Secondary sector	2018	918
Tertiary sector	2018	1,957
Business establishments total	2018	X
Primary sector	2018	X
Secondary sector	2018	115
Tertiary sector	2018	599
Construction and housing		
Dwelling vacancy rate	2020	0.33
New housing units per 1000 residents	2018	3.4
Social security		
Social assistance rate	2019	6.95

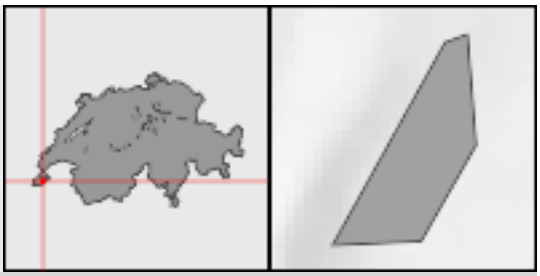

Chêne-Bourg

Voter shares of selected parties in % (National Council elections)		
FDP/PLR inclusive LP/PL-BS	2019	15.9
CVP	2019	9.4
SP	2019	13.8
SVP	2019	12.2
EVP/CSP	2019	0.5
GLP	2019	5.0
BDP	2019	0.3
PdA/Sol.	2019	7.6
GPS	2019	26.6
Small right-wing parties	2019	6.1

Chêne-Pâquier

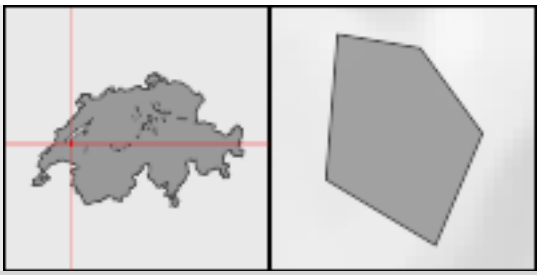

Population		
Residents	2019	152
Change in %	2010-2019	31.0
Population density per km²	2019	72.0
Age distribution in %		
0-19 years	2019	21.7
20-64 years	2019	62.5
65 years or over	2019	15.8
Foreign nationals in %	2019	17.1
Components of population change		
Crude marriage rate	2019	0.0
Crude divorce rate	2019	6.8
Crude birth rate	2019	20.5
Crude mortality rate	2019	6.8
Private households	2019	54
Size of households in persons	2019	2.78
Area		
Total surface area in km²	2016	2.1
Settlement and urban area in %	2004/09	5.3
Change in ha	1979/85-2004/09	-1
Agricultural area in %	2004/09	69.7
Change in ha	1979/85-2004/09	2
Wooded area in %	2004/09	25.0
Unproductive area in %	2004/09	0.0
Economy		
Employed total	2018	45
Primary sector	2018	10
Secondary sector	2018	20
Tertiary sector	2018	15
Business establishments total	2018	X
Primary sector	2018	5
Secondary sector	2018	X
Tertiary sector	2018	5
Construction and housing		
Dwelling vacancy rate	2020	0.00
New housing units per 1000 residents	2018	7.2
Social security		
Social assistance rate	2019	X

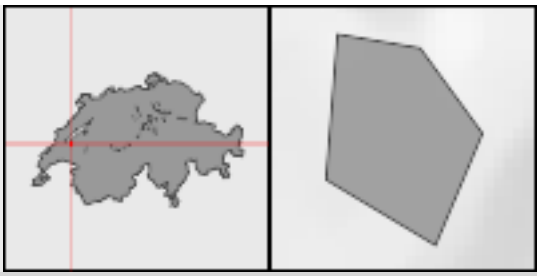

Chêne-Pâquier

Voter shares of selected parties in % (National Council elections)		
FDP/PLR inclusive LP/PL-BS	2019	31.0
CVP	2019	1.0
SP	2019	11.2
SVP	2019	20.9
EVP/CSP	2019	2.1
GLP	2019	2.0
BDP	2019	0.8
PdA/Sol.	2019	3.8
GPS	2019	25.4
Small right-wing parties	2019	0.2

Chénens

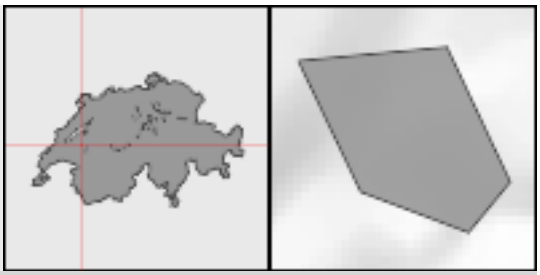

Population		
Residents	2019	842
Change in %	2010-2019	28.0
Population density per km²	2019	213.7
Age distribution in %		
0-19 years	2019	27.0
20-64 years	2019	62.2
65 years or over	2019	10.8
Foreign nationals in %	2019	17.1
Components of population change		
Crude marriage rate	2019	3.5
Crude divorce rate	2019	0.0
Crude birth rate	2019	21.2
Crude mortality rate	2019	7.1
Private households	2019	307
Size of households in persons	2019	2.73
Area		
Total surface area in km²	2016	3.9
Settlement and urban area in %	2004/09	10.2
Change in ha	1979/85-2004/09	16
Agricultural area in %	2004/09	67.3
Change in ha	1979/85-2004/09	-15
Wooded area in %	2004/09	22.6
Unproductive area in %	2004/09	0.0
Economy		
Employed total	2018	219
Primary sector	2018	17
Secondary sector	2018	107
Tertiary sector	2018	95
Business establishments total	2018	46
Primary sector	2018	7
Secondary sector	2018	13
Tertiary sector	2018	26
Construction and housing		
Dwelling vacancy rate	2020	0.00
New housing units per 1000 residents	2018	4.7
Social security		
Social assistance rate	2019	1.29

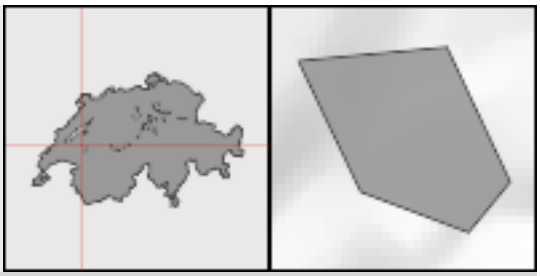

Chénens

Voter shares of selected parties in % (National Council elections)		
FDP/PLR inclusive LP/PL-BS	2019	22.9
CVP	2019	17.0
SP	2019	19.6
SVP	2019	18.3
EVP/CSP	2019	2.7
GLP	2019	6.5
BDP	2019	0.4
PdA/Sol.	2019	0.0
GPS	2019	9.8
Small right-wing parties	2019	0.1

Cheseaux-Noréaz

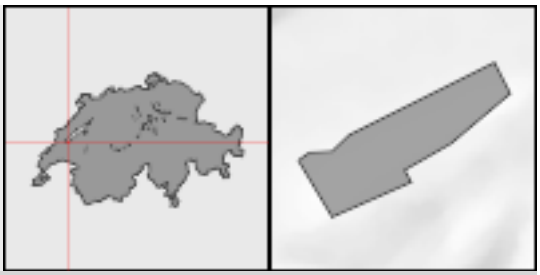

Population		
Residents	2019	725
Change in %	2010-2019	15.3
Population density per km²	2019	122.9
Age distribution in %		
0-19 years	2019	24.8
20-64 years	2019	55.7
65 years or over	2019	19.4
Foreign nationals in %	2019	13.4
Components of population change		
Crude marriage rate	2019	1.4
Crude divorce rate	2019	0.0
Crude birth rate	2019	2.8
Crude mortality rate	2019	4.2
Private households	2019	266
Size of households in persons	2019	2.71
Area		
Total surface area in km²	2016	5.9
Settlement and urban area in %	2004/09	10.6
Change in ha	1979/85-2004/09	11
Agricultural area in %	2004/09	26.6
Change in ha	1979/85-2004/09	-11
Wooded area in %	2004/09	53.5
Unproductive area in %	2004/09	9.3
Economy		
Employed total	2018	268
Primary sector	2018	27
Secondary sector	2018	X
Tertiary sector	2018	241
Business establishments total	2018	40
Primary sector	2018	6
Secondary sector	2018	X
Tertiary sector	2018	34
Construction and housing		
Dwelling vacancy rate	2020	0.61
New housing units per 1000 residents	2018	0.0
Social security		
Social assistance rate	2019	X

Cheseaux-Noréaz

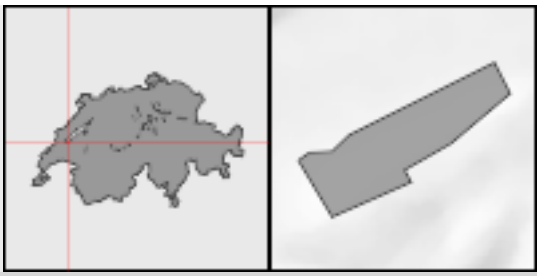

Voter shares of selected parties in % (National Council elections)		
FDP/PLR inclusive LP/PL-BS	2019	27.1
CVP	2019	2.4
SP	2019	15.7
SVP	2019	21.3
EVP/CSP	2019	0.1
GLP	2019	9.6
BDP	2019	0.3
PdA/Sol.	2019	1.8
GPS	2019	18.6
Small right-wing parties	2019	0.9

Cheseaux-sur-Lausanne

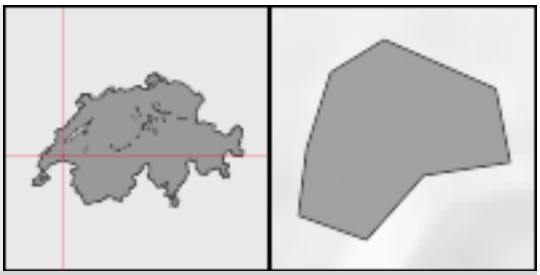

Population		
Residents	2019	4,335
Change in %	2010-2019	11.6
Population density per km²	2019	946.5
Age distribution in %		
0-19 years	2019	22.3
20-64 years	2019	61.5
65 years or over	2019	16.2
Foreign nationals in %	2019	22.7
Components of population change		
Crude marriage rate	2019	3.5
Crude divorce rate	2019	3.2
Crude birth rate	2019	8.1
Crude mortality rate	2019	7.6
Private households	2019	1,850
Size of households in persons	2019	2.32
Area		
Total surface area in km²	2016	4.6
Settlement and urban area in %	2004/09	24.1
Change in ha	1979/85-2004/09	39
Agricultural area in %	2004/09	60.7
Change in ha	1979/85-2004/09	-40
Wooded area in %	2004/09	14.7
Unproductive area in %	2004/09	0.4
Economy		
Employed total	2018	2,064
Primary sector	2018	37
Secondary sector	2018	538
Tertiary sector	2018	1,489
Business establishments total	2018	229
Primary sector	2018	16
Secondary sector	2018	39
Tertiary sector	2018	174
Construction and housing		
Dwelling vacancy rate	2020	1.69
New housing units per 1000 residents	2018	1.4
Social security		
Social assistance rate	2019	1.66

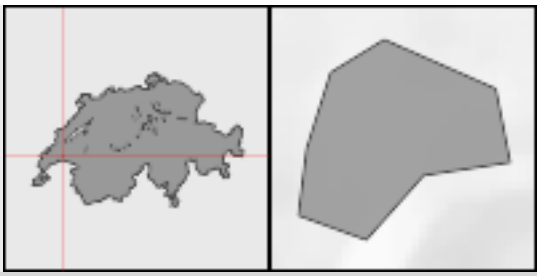

Cheseaux-sur-Lausanne

Voter shares of selected parties in % (National Council elections)		
FDP/PLR inclusive LP/PL-BS	2019	22.4
CVP	2019	2.8
SP	2019	26.2
SVP	2019	13.6
EVP/CSP	2019	1.6
GLP	2019	9.4
BDP	2019	0.8
PdA/Sol.	2019	3.4
GPS	2019	18.0
Small right-wing parties	2019	0.4

Chéserex

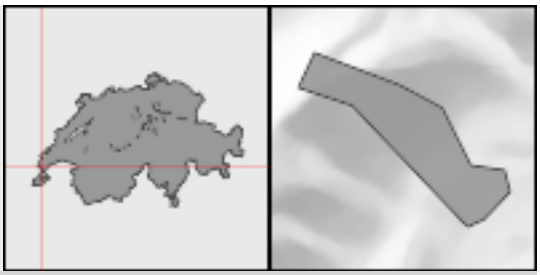

Population		
Residents	2019	1,238
Change in %	2010-2019	1.5
Population density per km²	2019	117.0
Age distribution in %		
0-19 years	2019	20.6
20-64 years	2019	62.9
65 years or over	2019	16.5
Foreign nationals in %	2019	22.9
Components of population change		
Crude marriage rate	2019	1.6
Crude divorce rate	2019	2.4
Crude birth rate	2019	13.8
Crude mortality rate	2019	3.3
Private households	2019	520
Size of households in persons	2019	2.38
Area		
Total surface area in km²	2016	10.6
Settlement and urban area in %	2004/09	12.5
Change in ha	1979/85-2004/09	78
Agricultural area in %	2004/09	36.0
Change in ha	1979/85-2004/09	-73
Wooded area in %	2004/09	50.0
Unproductive area in %	2004/09	1.5
Economy		
Employed total	2018	208
Primary sector	2018	19
Secondary sector	2018	21
Tertiary sector	2018	168
Business establishments total	2018	73
Primary sector	2018	7
Secondary sector	2018	6
Tertiary sector	2018	60
Construction and housing		
Dwelling vacancy rate	2020	1.07
New housing units per 1000 residents	2018	0.8
Social security		
Social assistance rate	2019	0.98

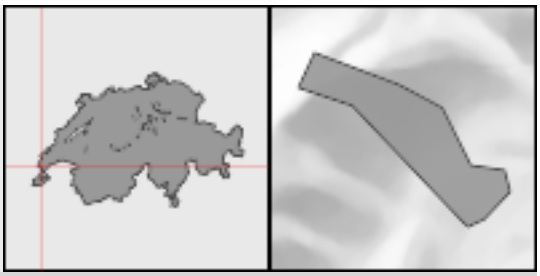

Chéserex

Voter shares of selected parties in % (National Council elections)		
FDP/PLR inclusive LP/PL-BS	2019	27.4
CVP	2019	1.9
SP	2019	15.5
SVP	2019	20.5
EVP/CSP	2019	1.1
GLP	2019	15.9
BDP	2019	0.1
PdA/Sol.	2019	2.5
GPS	2019	14.2
Small right-wing parties	2019	0.4

Chessel

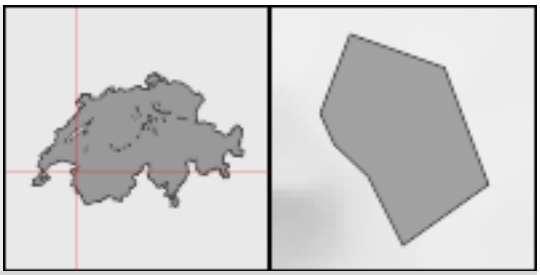

Population		
Residents	2019	428
Change in %	2010-2019	22.3
Population density per km²	2019	120.6
Age distribution in %		
0-19 years	2019	20.1
20-64 years	2019	65.0
65 years or over	2019	15.0
Foreign nationals in %	2019	17.8
Components of population change		
Crude marriage rate	2019	4.7
Crude divorce rate	2019	2.3
Crude birth rate	2019	0.0
Crude mortality rate	2019	4.7
Private households	2019	175
Size of households in persons	2019	2.38
Area		
Total surface area in km²	2016	3.6
Settlement and urban area in %	2004/09	11.0
Change in ha	1979/85-2004/09	14
Agricultural area in %	2004/09	62.6
Change in ha	1979/85-2004/09	-12
Wooded area in %	2004/09	20.7
Unproductive area in %	2004/09	5.7
Economy		
Employed total	2018	116
Primary sector	2018	85
Secondary sector	2018	5
Tertiary sector	2018	26
Business establishments total	2018	X
Primary sector	2018	14
Secondary sector	2018	X
Tertiary sector	2018	14
Construction and housing		
Dwelling vacancy rate	2020	10.48
New housing units per 1000 residents	2018	0.0
Social security		
Social assistance rate	2019	6.34

Chessel

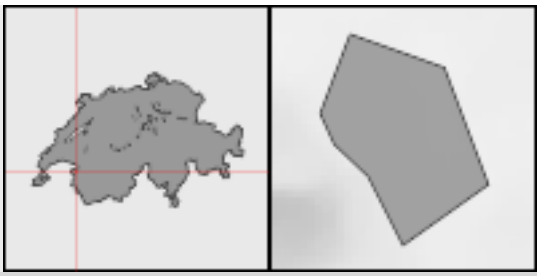

Voter shares of selected parties in % (National Council elections)		
FDP/PLR inclusive LP/PL-BS	2019	27.5
CVP	2019	3.9
SP	2019	10.0
SVP	2019	28.4
EVP/CSP	2019	1.8
GLP	2019	4.1
BDP	2019	0.2
PdA/Sol.	2019	2.5
GPS	2019	19.0
Small right-wing parties	2019	0.1

Chevilly

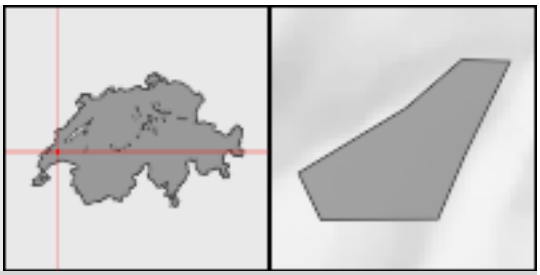

Population		
Residents	2019	315
Change in %	2010-2019	28.6
Population density per km²	2019	81.0
Age distribution in %		
0-19 years	2019	23.8
20-64 years	2019	64.1
65 years or over	2019	12.1
Foreign nationals in %	2019	7.9
Components of population change		
Crude marriage rate	2019	12.7
Crude divorce rate	2019	0.0
Crude birth rate	2019	12.7
Crude mortality rate	2019	9.5
Private households	2019	132
Size of households in persons	2019	2.38
Area		
Total surface area in km²	2016	3.9
Settlement and urban area in %	2004/09	5.5
Change in ha	1979/85-2004/09	-1
Agricultural area in %	2004/09	75.9
Change in ha	1979/85-2004/09	0
Wooded area in %	2004/09	18.3
Unproductive area in %	2004/09	0.3
Economy		
Employed total	2018	X
Primary sector	2018	14
Secondary sector	2018	X
Tertiary sector	2018	14
Business establishments total	2018	X
Primary sector	2018	5
Secondary sector	2018	X
Tertiary sector	2018	12
Construction and housing		
Dwelling vacancy rate	2020	7.04
New housing units per 1000 residents	2018	36.9
Social security		
Social assistance rate	2019	2.23

Chevilly

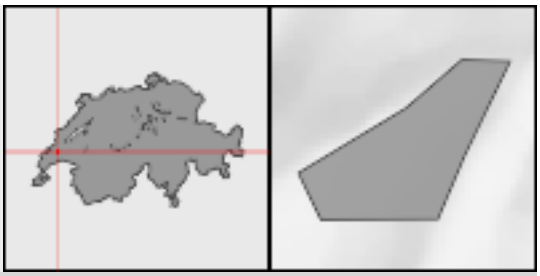

Voter shares of selected parties in % (National Council elections)		
FDP/PLR inclusive LP/PL-BS	2019	26.6
CVP	2019	1.1
SP	2019	16.4
SVP	2019	16.9
EVP/CSP	2019	0.4
GLP	2019	13.2
BDP	2019	0.6
PdA/Sol.	2019	2.5
GPS	2019	20.0
Small right-wing parties	2019	0.1

Chevroux

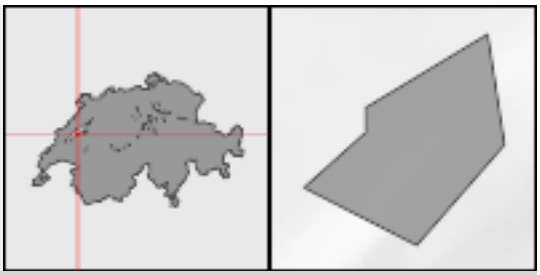

Population		
Residents	2019	493
Change in %	2010-2019	22.3
Population density per km²	2019	145.0
Age distribution in %		
0-19 years	2019	20.1
20-64 years	2019	62.1
65 years or over	2019	17.8
Foreign nationals in %	2019	9.1
Components of population change		
Crude marriage rate	2019	4.1
Crude divorce rate	2019	0.0
Crude birth rate	2019	8.2
Crude mortality rate	2019	4.1
Private households	2019	203
Size of households in persons	2019	2.43
Area		
Total surface area in km²	2016	3.4
Settlement and urban area in %	2004/09	12.0
Change in ha	1979/85-2004/09	4
Agricultural area in %	2004/09	60.8
Change in ha	1979/85-2004/09	-3
Wooded area in %	2004/09	24.3
Unproductive area in %	2004/09	2.9
Economy		
Employed total	2018	106
Primary sector	2018	24
Secondary sector	2018	14
Tertiary sector	2018	68
Business establishments total	2018	39
Primary sector	2018	12
Secondary sector	2018	5
Tertiary sector	2018	22
Construction and housing		
Dwelling vacancy rate	2020	0.00
New housing units per 1000 residents	2018	34.1
Social security		
Social assistance rate	2019	1.25

Chevroux

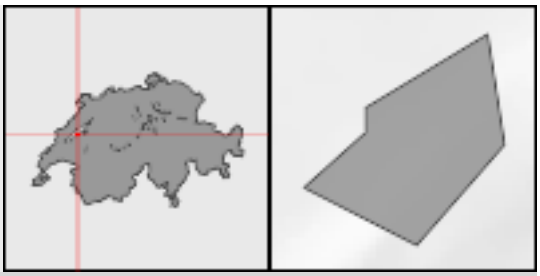

Voter shares of selected parties in % (National Council elections)		
FDP/PLR inclusive LP/PL-BS	2019	20.4
CVP	2019	1.6
SP	2019	20.6
SVP	2019	31.0
EVP/CSP	2019	1.9
GLP	2019	5.3
BDP	2019	0.1
PdA/Sol.	2019	0.4
GPS	2019	16.0
Small right-wing parties	2019	0.5

Chexbres



Population		
Residents	2019	2,234
Change in %	2010-2019	7.9
Population density per km²	2019	1,039.1
Age distribution in %		
0-19 years	2019	20.5
20-64 years	2019	56.6
65 years or over	2019	22.8
Foreign nationals in %	2019	23.3
Components of population change		
Crude marriage rate	2019	4.5
Crude divorce rate	2019	2.2
Crude birth rate	2019	8.0
Crude mortality rate	2019	13.9
Private households	2019	1,014
Size of households in persons	2019	2.12
Area		
Total surface area in km²	2016	2.2
Settlement and urban area in %	2004/09	32.3
Change in ha	1979/85-2004/09	3
Agricultural area in %	2004/09	50.9
Change in ha	1979/85-2004/09	-4
Wooded area in %	2004/09	16.4
Unproductive area in %	2004/09	0.5
Economy		
Employed total	2018	794
Primary sector	2018	62
Secondary sector	2018	130
Tertiary sector	2018	602
Business establishments total	2018	182
Primary sector	2018	14
Secondary sector	2018	21
Tertiary sector	2018	147
Construction and housing		
Dwelling vacancy rate	2020	1.42
New housing units per 1000 residents	2018	2.2
Social security		
Social assistance rate	2019	2.86

Chexbres



Voter shares of selected parties in % (National Council elections)		
FDP/PLR inclusive LP/PL-BS	2019	28.1
CVP	2019	1.2
SP	2019	22.6
SVP	2019	14.3
EVP/CSP	2019	0.6
GLP	2019	9.9
BDP	2019	0.4
PdA/Sol.	2019	1.9
GPS	2019	19.7
Small right-wing parties	2019	0.2

Cheyres-Châbles



Population		
Residents	2019	2,317
Change in %	2010-2019	27.6
Population density per km²	2019	238.1
Age distribution in %		
0-19 years	2019	22.8
20-64 years	2019	59.2
65 years or over	2019	18.0
Foreign nationals in %	2019	14.2
Components of population change		
Crude marriage rate	2019	2.6
Crude divorce rate	2019	1.7
Crude birth rate	2019	9.9
Crude mortality rate	2019	6.5
Private households	2019	977
Size of households in persons	2019	2.36
Area		
Total surface area in km²	2016	9.7
Settlement and urban area in %	2004/09	12.0
Change in ha	1979/85-2004/09	29
Agricultural area in %	2004/09	48.1
Change in ha	1979/85-2004/09	-26
Wooded area in %	2004/09	32.0
Unproductive area in %	2004/09	7.8
Economy		
Employed total	2018	333
Primary sector	2018	79
Secondary sector	2018	76
Tertiary sector	2018	178
Business establishments total	2018	117
Primary sector	2018	23
Secondary sector	2018	21
Tertiary sector	2018	73
Construction and housing		
Dwelling vacancy rate	2020	1.24
New housing units per 1000 residents	2018	4.8
Social security		
Social assistance rate	2019	1.29



Cheyres-Châbles

Voter shares of selected parties in % (National Council elections)		
FDP/PLR inclusive LP/PL-BS	2019	13.1
CVP	2019	10.5
SP	2019	28.3
SVP	2019	22.5
EVP/CSP	2019	3.9
GLP	2019	5.1
BDP	2019	0.7
PdA/Sol.	2019	0.0
GPS	2019	11.8
Small right-wing parties	2019	1.9

Chiasso

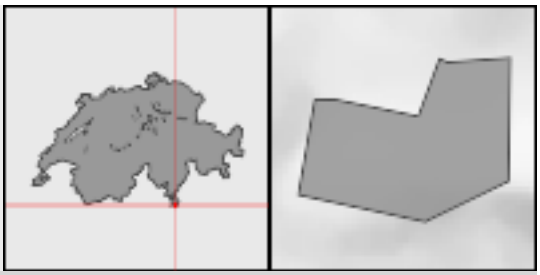

Population		
Residents	2019	7,759
Change in %	2010-2019	0.3
Population density per km²	2019	1,450.3
Age distribution in %		
0-19 years	2019	15.9
20-64 years	2019	57.0
65 years or over	2019	27.1
Foreign nationals in %	2019	40.5
Components of population change		
Crude marriage rate	2019	2.8
Crude divorce rate	2019	2.5
Crude birth rate	2019	4.8
Crude mortality rate	2019	13.1
Private households	2019	4,051
Size of households in persons	2019	1.85
Area		
Total surface area in km²	2016	5.4
Settlement and urban area in %	2004/09	36.4
Change in ha	1979/85-2004/09	13
Agricultural area in %	2004/09	14.2
Change in ha	1979/85-2004/09	-11
Wooded area in %	2004/09	48.7
Unproductive area in %	2004/09	0.8
Economy		
Employed total	2018	10,995
Primary sector	2018	18
Secondary sector	2018	1,059
Tertiary sector	2018	9,918
Business establishments total	2018	1,968
Primary sector	2018	10
Secondary sector	2018	191
Tertiary sector	2018	1,767
Construction and housing		
Dwelling vacancy rate	2020	6.51
New housing units per 1000 residents	2018	2.4
Social security		
Social assistance rate	2019	7.27

Chiasso

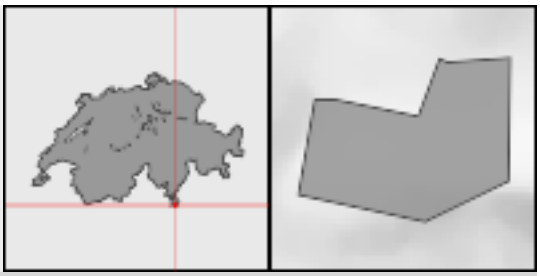

Voter shares of selected parties in % (National Council elections)		
FDP/PLR inclusive LP/PL-BS	2019	18.4
CVP	2019	12.8
SP	2019	16.0
SVP	2019	8.6
EVP/CSP	2019	0.0
GLP	2019	1.1
BDP	2019	0.0
PdA/Sol.	2019	0.8
GPS	2019	11.9
Small right-wing parties	2019	26.7

Chigny

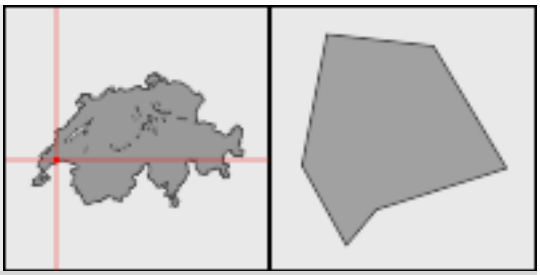

Population		
Residents	2019	382
Change in %	2010-2019	20.1
Population density per km²	2019	429.2
Age distribution in %		
0-19 years	2019	27.5
20-64 years	2019	59.7
65 years or over	2019	12.8
Foreign nationals in %	2019	21.2
Components of population change		
Crude marriage rate	2019	5.4
Crude divorce rate	2019	0.0
Crude birth rate	2019	8.1
Crude mortality rate	2019	2.7
Private households	2019	142
Size of households in persons	2019	2.67
Area		
Total surface area in km²	2016	0.9
Settlement and urban area in %	2004/09	16.1
Change in ha	1979/85-2004/09	0
Agricultural area in %	2004/09	75.9
Change in ha	1979/85-2004/09	-2
Wooded area in %	2004/09	6.9
Unproductive area in %	2004/09	1.1
Economy		
Employed total	2018	52
Primary sector	2018	20
Secondary sector	2018	6
Tertiary sector	2018	26
Business establishments total	2018	X
Primary sector	2018	X
Secondary sector	2018	X
Tertiary sector	2018	9
Construction and housing		
Dwelling vacancy rate	2020	1.89
New housing units per 1000 residents	2018	5.9
Social security		
Social assistance rate	2019	1.67

Chigny

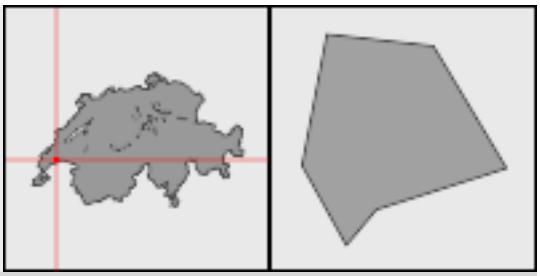

Voter shares of selected parties in % (National Council elections)		
FDP/PLR inclusive LP/PL-BS	2019	36.2
CVP	2019	3.7
SP	2019	13.7
SVP	2019	15.7
EVP/CSP	2019	1.2
GLP	2019	10.2
BDP	2019	0.1
PdA/Sol.	2019	0.3
GPS	2019	16.7
Small right-wing parties	2019	0.2

Chippis

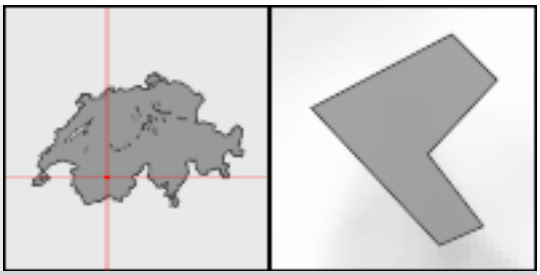

Population		
Residents	2019	1,588
Change in %	2010-2019	-0.9
Population density per km²	2019	806.1
Age distribution in %		
0-19 years	2019	21.1
20-64 years	2019	60.9
65 years or over	2019	18.0
Foreign nationals in %	2019	44.6
Components of population change		
Crude marriage rate	2019	5.6
Crude divorce rate	2019	1.9
Crude birth rate	2019	6.2
Crude mortality rate	2019	8.1
Private households	2019	672
Size of households in persons	2019	2.33
Area		
Total surface area in km²	2016	2.0
Settlement and urban area in %	2004/09	24.2
Change in ha	1979/85-2004/09	3
Agricultural area in %	2004/09	5.6
Change in ha	1979/85-2004/09	-2
Wooded area in %	2004/09	59.1
Unproductive area in %	2004/09	11.1
Economy		
Employed total	2018	476
Primary sector	2018	42
Secondary sector	2018	235
Tertiary sector	2018	199
Business establishments total	2018	96
Primary sector	2018	9
Secondary sector	2018	16
Tertiary sector	2018	71
Construction and housing		
Dwelling vacancy rate	2020	2.95
New housing units per 1000 residents	2018	0.0
Social security		
Social assistance rate	2019	1.48

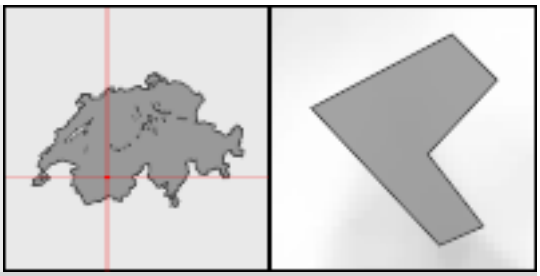

Chippis

Voter shares of selected parties in % (National Council elections)		
FDP/PLR inclusive LP/PL-BS	2019	19.8
CVP	2019	22.8
SP	2019	35.6
SVP	2019	9.7
EVP/CSP	2019	1.4
GLP	2019	0.2
BDP	2019	0.0
PdA/Sol.	2019	0.0
GPS	2019	7.9
Small right-wing parties	2019	0.0

Choulex

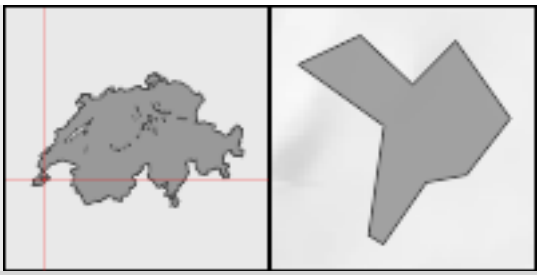

Population		
Residents	2019	1,188
Change in %	2010-2019	17.3
Population density per km²	2019	303.8
Age distribution in %		
0-19 years	2019	23.0
20-64 years	2019	56.8
65 years or over	2019	20.2
Foreign nationals in %	2019	23.7
Components of population change		
Crude marriage rate	2019	4.2
Crude divorce rate	2019	1.7
Crude birth rate	2019	9.3
Crude mortality rate	2019	3.4
Private households	2019	436
Size of households in persons	2019	2.70
Area		
Total surface area in km²	2016	3.9
Settlement and urban area in %	2004/09	15.3
Change in ha	1979/85-2004/09	9
Agricultural area in %	2004/09	73.7
Change in ha	1979/85-2004/09	-4
Wooded area in %	2004/09	9.5
Unproductive area in %	2004/09	1.5
Economy		
Employed total	2018	169
Primary sector	2018	36
Secondary sector	2018	41
Tertiary sector	2018	92
Business establishments total	2018	89
Primary sector	2018	12
Secondary sector	2018	17
Tertiary sector	2018	60
Construction and housing		
Dwelling vacancy rate	2020	1.12
New housing units per 1000 residents	2018	0.0
Social security		
Social assistance rate	2019	0.85

Choulex

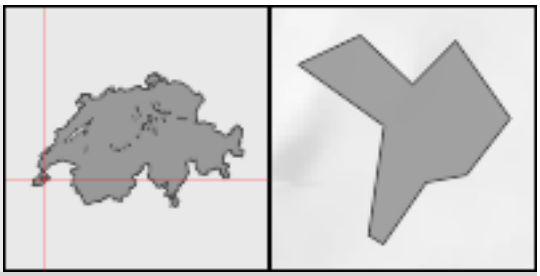

Voter shares of selected parties in % (National Council elections)		
FDP/PLR inclusive LP/PL-BS	2019	24.9
CVP	2019	6.4
SP	2019	9.9
SVP	2019	18.3
EVP/CSP	2019	1.1
GLP	2019	7.1
BDP	2019	0.8
PdA/Sol.	2019	5.3
GPS	2019	23.7
Small right-wing parties	2019	1.0

Chur

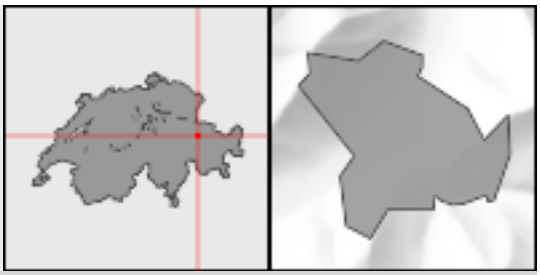

Population		
Residents	2019	37,082
Change in %	2010-2019	5.2
Population density per km²	2019	683.7
Age distribution in %		
0-19 years	2019	16.2
20-64 years	2019	62.4
65 years or over	2019	21.3
Foreign nationals in %	2019	20.3
Components of population change		
Crude marriage rate	2019	5.0
Crude divorce rate	2019	1.8
Crude birth rate	2019	8.8
Crude mortality rate	2019	8.8
Private households	2019	18,364
Size of households in persons	2019	1.98
Area		
Total surface area in km²	2016	54.2
Settlement and urban area in %	2004/09	15.0
Change in ha	1979/85-2004/09	93
Agricultural area in %	2004/09	22.1
Change in ha	1979/85-2004/09	-129
Wooded area in %	2004/09	54.7
Unproductive area in %	2004/09	8.2
Economy		
Employed total	2018	33,020
Primary sector	2018	143
Secondary sector	2018	4,019
Tertiary sector	2018	28,858
Business establishments total	2018	3,813
Primary sector	2018	38
Secondary sector	2018	373
Tertiary sector	2018	3,402
Construction and housing		
Dwelling vacancy rate	2020	1.25
New housing units per 1000 residents	2018	7.4
Social security		
Social assistance rate	2019	2.85

Chur

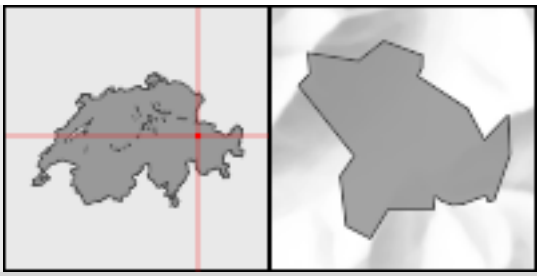

Voter shares of selected parties in % (National Council elections)		
FDP/PLR inclusive LP/PL-BS	2019	13.2
CVP	2019	13.8
SP	2019	25.2
SVP	2019	23.5
EVP/CSP	2019	0.0
GLP	2019	11.1
BDP	2019	6.8
PdA/Sol.	2019	0.0
GPS	2019	6.4
Small right-wing parties	2019	0.0

Churwalden

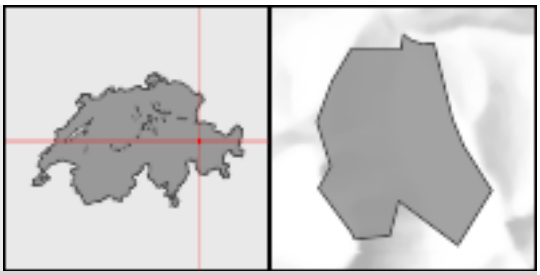

Population		
Residents	2019	1,912
Change in %	2010-2019	-10.7
Population density per km²	2019	39.4
Age distribution in %		
0-19 years	2019	16.2
20-64 years	2019	63.7
65 years or over	2019	20.1
Foreign nationals in %	2019	18.8
Components of population change		
Crude marriage rate	2019	3.6
Crude divorce rate	2019	3.6
Crude birth rate	2019	8.3
Crude mortality rate	2019	5.2
Private households	2019	909
Size of households in persons	2019	2.03
Area		
Total surface area in km²	2016	48.5
Settlement and urban area in %	2004/09	3.7
Change in ha	1979/85-2004/09	23
Agricultural area in %	2004/09	43.8
Change in ha	1979/85-2004/09	-174
Wooded area in %	2004/09	39.7
Unproductive area in %	2004/09	12.8
Economy		
Employed total	2018	1,050
Primary sector	2018	98
Secondary sector	2018	243
Tertiary sector	2018	709
Business establishments total	2018	219
Primary sector	2018	39
Secondary sector	2018	29
Tertiary sector	2018	151
Construction and housing		
Dwelling vacancy rate	2020	1.20
New housing units per 1000 residents	2018	0.0
Social security		
Social assistance rate	2019	1.64

Churwalden

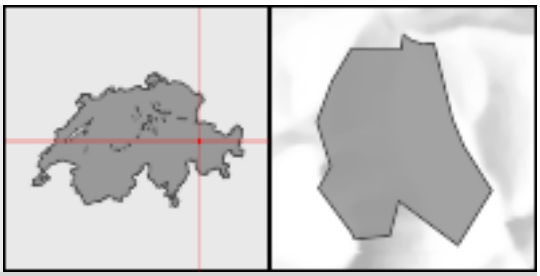

Voter shares of selected parties in % (National Council elections)		
FDP/PLR inclusive LP/PL-BS	2019	15.9
CVP	2019	13.2
SP	2019	16.8
SVP	2019	29.8
EVP/CSP	2019	0.0
GLP	2019	10.0
BDP	2019	7.7
PdA/Sol.	2019	0.0
GPS	2019	6.7
Small right-wing parties	2019	0.0

Clarmont

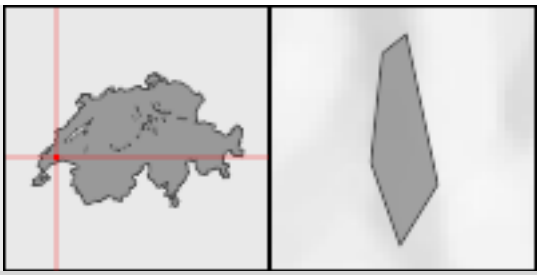

Population		
Residents	2019	191
Change in %	2010-2019	42.5
Population density per km²	2019	187.3
Age distribution in %		
0-19 years	2019	23.0
20-64 years	2019	62.3
65 years or over	2019	14.7
Foreign nationals in %	2019	23.6
Components of population change		
Crude marriage rate	2019	15.7
Crude divorce rate	2019	10.5
Crude birth rate	2019	21.0
Crude mortality rate	2019	0.0
Private households	2019	86
Size of households in persons	2019	2.22
Area		
Total surface area in km²	2016	1.0
Settlement and urban area in %	2004/09	7.9
Change in ha	1979/85-2004/09	0
Agricultural area in %	2004/09	81.2
Change in ha	1979/85-2004/09	-1
Wooded area in %	2004/09	10.9
Unproductive area in %	2004/09	0.0
Economy		
Employed total	2018	X
Primary sector	2018	29
Secondary sector	2018	X
Tertiary sector	2018	19
Business establishments total	2018	X
Primary sector	2018	6
Secondary sector	2018	X
Tertiary sector	2018	11
Construction and housing		
Dwelling vacancy rate	2020	2.15
New housing units per 1000 residents	2018	0.0
Social security		
Social assistance rate	2019	X

Clarmont

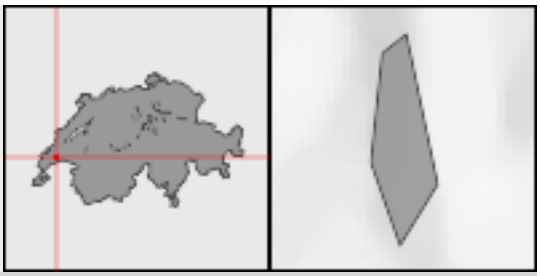

Voter shares of selected parties in % (National Council elections)		
FDP/PLR inclusive LP/PL-BS	2019	14.8
CVP	2019	0.0
SP	2019	22.4
SVP	2019	15.0
EVP/CSP	2019	0.0
GLP	2019	14.7
BDP	2019	0.1
PdA/Sol.	2019	1.2
GPS	2019	26.7
Small right-wing parties	2019	0.0

Clavaleyres



Population		
Residents	2019	48
Change in %	2010-2019	0.0
Population density per km²	2019	48.0
Age distribution in %		
0-19 years	2019	14.6
20-64 years	2019	58.3
65 years or over	2019	27.1
Foreign nationals in %	2019	2.1
Components of population change		
Crude marriage rate	2019	0.0
Crude divorce rate	2019	0.0
Crude birth rate	2019	21.3
Crude mortality rate	2019	0.0
Private households	2019	19
Size of households in persons	2019	2.53
Area		
Total surface area in km²	2016	1.0
Settlement and urban area in %	2004/09	5.0
Change in ha	1979/85-2004/09	1
Agricultural area in %	2004/09	80.0
Change in ha	1979/85-2004/09	-1
Wooded area in %	2004/09	15.0
Unproductive area in %	2004/09	0.0
Economy		
Employed total	2018	25
Primary sector	2018	20
Secondary sector	2018	X
Tertiary sector	2018	5
Business establishments total	2018	X
Primary sector	2018	5
Secondary sector	2018	X
Tertiary sector	2018	X
Construction and housing		
Dwelling vacancy rate	2020	0.00
New housing units per 1000 residents	2018	0.0
Social security		
Social assistance rate	2019	X

Clavaleyres



Voter shares of selected parties in % (National Council elections)		
FDP/PLR inclusive LP/PL-BS	2019	–
CVP	2019	–
SP	2019	–
SVP	2019	–
EVP/CSP	2019	–
GLP	2019	–
BDP	2019	–
PdA/Sol.	2019	–
GPS	2019	–
Small right-wing parties	2019	–

Clos du Doubs

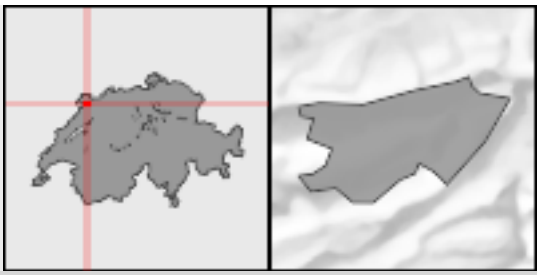

Population		
Residents	2019	1,263
Change in %	2010-2019	0.2
Population density per km²	2019	20.5
Age distribution in %		
0-19 years	2019	18.3
20-64 years	2019	56.6
65 years or over	2019	25.1
Foreign nationals in %	2019	7.3
Components of population change		
Crude marriage rate	2019	3.1
Crude divorce rate	2019	1.6
Crude birth rate	2019	12.6
Crude mortality rate	2019	11.0
Private households	2019	585
Size of households in persons	2019	2.10
Area		
Total surface area in km²	2016	61.8
Settlement and urban area in %	2004/09	3.6
Change in ha	1979/85-2004/09	43
Agricultural area in %	2004/09	42.9
Change in ha	1979/85-2004/09	95
Wooded area in %	2004/09	52.1
Unproductive area in %	2004/09	1.4
Economy		
Employed total	2018	645
Primary sector	2018	205
Secondary sector	2018	91
Tertiary sector	2018	349
Business establishments total	2018	163
Primary sector	2018	69
Secondary sector	2018	28
Tertiary sector	2018	66
Construction and housing		
Dwelling vacancy rate	2020	2.42
New housing units per 1000 residents	2018	1.5
Social security		
Social assistance rate	2019	2.10

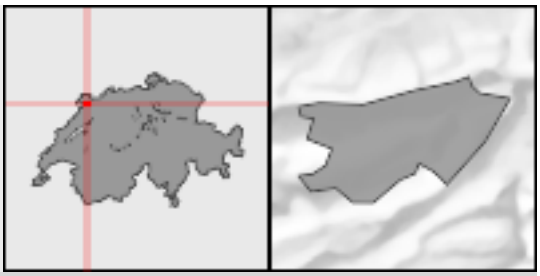

Clos du Doubs

Voter shares of selected parties in % (National Council elections)		
FDP/PLR inclusive LP/PL-BS	2019	4.5
CVP	2019	33.3
SP	2019	21.6
SVP	2019	14.3
EVP/CSP	2019	10.2
GLP	2019	0.0
BDP	2019	0.0
PdA/Sol.	2019	0.0
GPS	2019	16.1
Small right-wing parties	2019	0.0

Coeuve

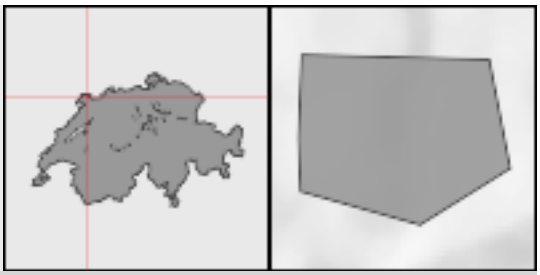

Population		
Residents	2019	721
Change in %	2010-2019	6.5
Population density per km²	2019	62.0
Age distribution in %		
0-19 years	2019	25.1
20-64 years	2019	56.0
65 years or over	2019	18.9
Foreign nationals in %	2019	4.4
Components of population change		
Crude marriage rate	2019	6.9
Crude divorce rate	2019	4.1
Crude birth rate	2019	8.2
Crude mortality rate	2019	9.6
Private households	2019	286
Size of households in persons	2019	2.50
Area		
Total surface area in km²	2016	11.6
Settlement and urban area in %	2004/09	5.0
Change in ha	1979/85-2004/09	14
Agricultural area in %	2004/09	57.0
Change in ha	1979/85-2004/09	-8
Wooded area in %	2004/09	37.7
Unproductive area in %	2004/09	0.3
Economy		
Employed total	2018	156
Primary sector	2018	57
Secondary sector	2018	18
Tertiary sector	2018	81
Business establishments total	2018	50
Primary sector	2018	15
Secondary sector	2018	10
Tertiary sector	2018	25
Construction and housing		
Dwelling vacancy rate	2020	2.13
New housing units per 1000 residents	2018	5.5
Social security		
Social assistance rate	2019	X

Coeuve

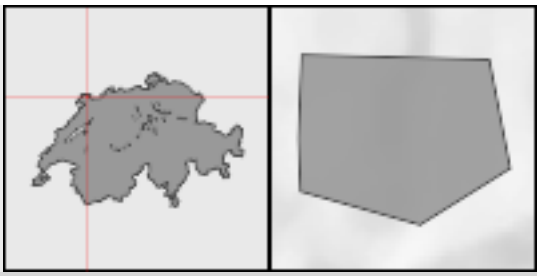

Voter shares of selected parties in % (National Council elections)

FDP/PLR inclusive LP/PL-BS	2019	9.8
CVP	2019	30.1
SP	2019	20.9
SVP	2019	9.0
EVP/CSP	2019	15.3
GLP	2019	0.0
BDP	2019	0.0
PdA/Sol.	2019	0.0
GPS	2019	14.9
Small right-wing parties	2019	0.0

Coinsins

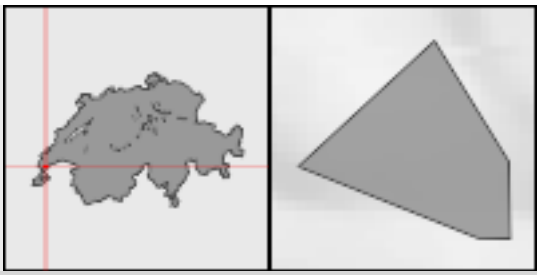

Population		
Residents	2019	493
Change in %	2010-2019	25.1
Population density per km²	2019	169.4
Age distribution in %		
0-19 years	2019	22.3
20-64 years	2019	60.9
65 years or over	2019	16.8
Foreign nationals in %	2019	18.5
Components of population change		
Crude marriage rate	2019	4.0
Crude divorce rate	2019	0.0
Crude birth rate	2019	6.1
Crude mortality rate	2019	10.1
Private households	2019	204
Size of households in persons	2019	2.42
Area		
Total surface area in km²	2016	2.9
Settlement and urban area in %	2004/09	13.6
Change in ha	1979/85-2004/09	4
Agricultural area in %	2004/09	70.2
Change in ha	1979/85-2004/09	-6
Wooded area in %	2004/09	14.9
Unproductive area in %	2004/09	1.4
Economy		
Employed total	2018	265
Primary sector	2018	12
Secondary sector	2018	95
Tertiary sector	2018	158
Business establishments total	2018	54
Primary sector	2018	X
Secondary sector	2018	16
Tertiary sector	2018	34
Construction and housing		
Dwelling vacancy rate	2020	0.00
New housing units per 1000 residents	2018	4.1
Social security		
Social assistance rate	2019	X

Coinsins

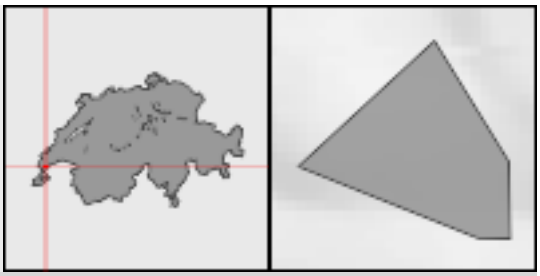

Voter shares of selected parties in % (National Council elections)		
FDP/PLR inclusive LP/PL-BS	2019	29.5
CVP	2019	0.7
SP	2019	13.6
SVP	2019	20.6
EVP/CSP	2019	0.4
GLP	2019	12.7
BDP	2019	0.0
PdA/Sol.	2019	0.9
GPS	2019	17.6
Small right-wing parties	2019	0.1

Coldrerio

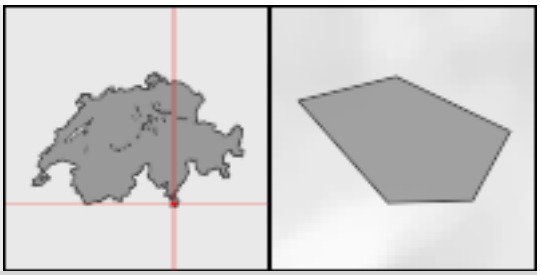

Population		
Residents	2019	2,903
Change in %	2010-2019	8.3
Population density per km²	2019	1,180.1
Age distribution in %		
0-19 years	2019	15.8
20-64 years	2019	58.8
65 years or over	2019	25.4
Foreign nationals in %	2019	20.3
Components of population change		
Crude marriage rate	2019	3.8
Crude divorce rate	2019	2.7
Crude birth rate	2019	2.7
Crude mortality rate	2019	8.6
Private households	2019	1,312
Size of households in persons	2019	2.20
Area		
Total surface area in km²	2016	2.5
Settlement and urban area in %	2004/09	43.1
Change in ha	1979/85-2004/09	21
Agricultural area in %	2004/09	42.3
Change in ha	1979/85-2004/09	-18
Wooded area in %	2004/09	14.5
Unproductive area in %	2004/09	0.0
Economy		
Employed total	2018	942
Primary sector	2018	20
Secondary sector	2018	118
Tertiary sector	2018	804
Business establishments total	2018	168
Primary sector	2018	6
Secondary sector	2018	25
Tertiary sector	2018	137
Construction and housing		
Dwelling vacancy rate	2020	3.78
New housing units per 1000 residents	2018	8.9
Social security		
Social assistance rate	2019	1.74

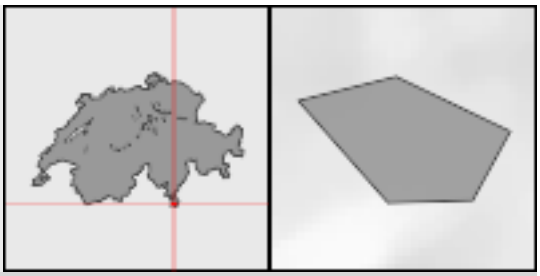

Coldrerio

Voter shares of selected parties in % (National Council elections)		
FDP/PLR inclusive LP/PL-BS	2019	25.2
CVP	2019	10.5
SP	2019	14.1
SVP	2019	12.0
EVP/CSP	2019	0.0
GLP	2019	0.7
BDP	2019	0.0
PdA/Sol.	2019	0.7
GPS	2019	12.0
Small right-wing parties	2019	21.7

Collex-Bossy

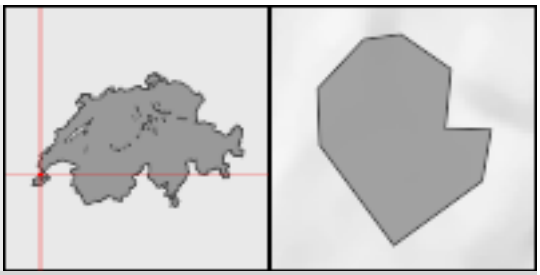

Population		
Residents	2019	1,709
Change in %	2010-2019	4.4
Population density per km²	2019	248.0
Age distribution in %		
0-19 years	2019	25.7
20-64 years	2019	59.6
65 years or over	2019	14.7
Foreign nationals in %	2019	32.2
Components of population change		
Crude marriage rate	2019	4.1
Crude divorce rate	2019	1.2
Crude birth rate	2019	5.3
Crude mortality rate	2019	2.9
Private households	2019	575
Size of households in persons	2019	2.87
Area		
Total surface area in km²	2016	6.9
Settlement and urban area in %	2004/09	10.2
Change in ha	1979/85-2004/09	21
Agricultural area in %	2004/09	64.4
Change in ha	1979/85-2004/09	-20
Wooded area in %	2004/09	24.9
Unproductive area in %	2004/09	0.4
Economy		
Employed total	2018	208
Primary sector	2018	38
Secondary sector	2018	31
Tertiary sector	2018	139
Business establishments total	2018	88
Primary sector	2018	13
Secondary sector	2018	15
Tertiary sector	2018	60
Construction and housing		
Dwelling vacancy rate	2020	0.31
New housing units per 1000 residents	2018	0.0
Social security		
Social assistance rate	2019	0.82

Collex-Bossy

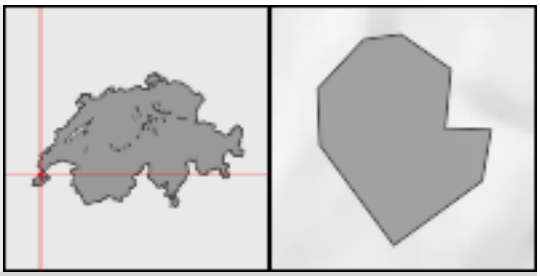

Voter shares of selected parties in % (National Council elections)		
FDP/PLR inclusive LP/PL-BS	2019	22.6
CVP	2019	10.0
SP	2019	10.7
SVP	2019	12.4
EVP/CSP	2019	0.4
GLP	2019	6.2
BDP	2019	0.4
PdA/Sol.	2019	6.3
GPS	2019	24.6
Small right-wing parties	2019	4.3

Collina d'Oro



Population		
Residents	2019	4,615
Change in %	2010-2019	6.6
Population density per km²	2019	750.4
Age distribution in %		
0-19 years	2019	19.1
20-64 years	2019	58.1
65 years or over	2019	22.8
Foreign nationals in %	2019	32.7
Components of population change		
Crude marriage rate	2019	4.4
Crude divorce rate	2019	3.8
Crude birth rate	2019	4.4
Crude mortality rate	2019	8.6
Private households	2019	2,020
Size of households in persons	2019	2.27
Area		
Total surface area in km²	2016	6.2
Settlement and urban area in %	2004/09	38.6
Change in ha	1979/85-2004/09	37
Agricultural area in %	2004/09	11.1
Change in ha	1979/85-2004/09	-23
Wooded area in %	2004/09	48.3
Unproductive area in %	2004/09	1.9
Economy		
Employed total	2018	2,285
Primary sector	2018	16
Secondary sector	2018	720
Tertiary sector	2018	1,549
Business establishments total	2018	386
Primary sector	2018	7
Secondary sector	2018	37
Tertiary sector	2018	342
Construction and housing		
Dwelling vacancy rate	2020	3.26
New housing units per 1000 residents	2018	9.0
Social security		
Social assistance rate	2019	0.59

Collina d'Oro



Voter shares of selected parties in % (National Council elections)		
FDP/PLR inclusive LP/PL-BS	2019	27.5
CVP	2019	13.3
SP	2019	9.7
SVP	2019	12.8
EVP/CSP	2019	0.0
GLP	2019	2.5
BDP	2019	0.0
PdA/Sol.	2019	0.4
GPS	2019	9.4
Small right-wing parties	2019	20.7

Collombey-Muraz

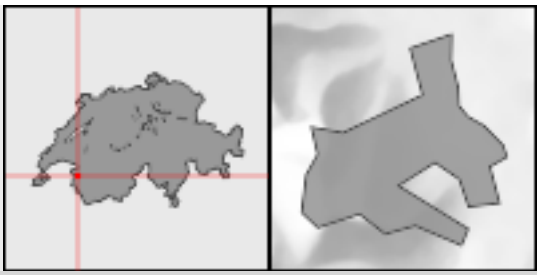

Population		
Residents	2019	9,467
Change in %	2010-2019	30.1
Population density per km²	2019	318.2
Age distribution in %		
0-19 years	2019	23.4
20-64 years	2019	63.8
65 years or over	2019	12.8
Foreign nationals in %	2019	25.5
Components of population change		
Crude marriage rate	2019	4.8
Crude divorce rate	2019	2.1
Crude birth rate	2019	9.7
Crude mortality rate	2019	3.6
Private households	2019	3,859
Size of households in persons	2019	2.44
Area		
Total surface area in km²	2016	29.8
Settlement and urban area in %	2004/09	12.5
Change in ha	1979/85-2004/09	116
Agricultural area in %	2004/09	37.7
Change in ha	1979/85-2004/09	-101
Wooded area in %	2004/09	40.1
Unproductive area in %	2004/09	9.7
Economy		
Employed total	2018	3,103
Primary sector	2018	105
Secondary sector	2018	849
Tertiary sector	2018	2,149
Business establishments total	2018	610
Primary sector	2018	20
Secondary sector	2018	146
Tertiary sector	2018	444
Construction and housing		
Dwelling vacancy rate	2020	3.74
New housing units per 1000 residents	2018	22.3
Social security		
Social assistance rate	2019	1.96

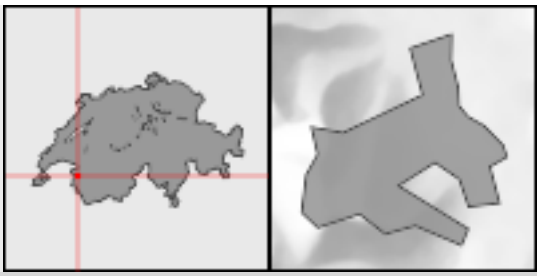

Collombey-Muraz

Voter shares of selected parties in % (National Council elections)		
FDP/PLR inclusive LP/PL-BS	2019	21.5
CVP	2019	21.7
SP	2019	19.3
SVP	2019	20.7
EVP/CSP	2019	1.3
GLP	2019	0.4
BDP	2019	0.0
PdA/Sol.	2019	0.0
GPS	2019	13.4
Small right-wing parties	2019	0.0

Collonge-Bellerive

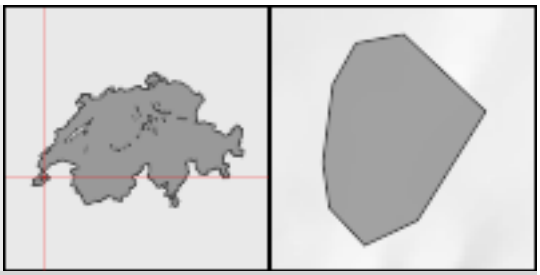

Population		
Residents	2019	8,299
Change in %	2010-2019	8.9
Population density per km²	2019	1,356.0
Age distribution in %		
0-19 years	2019	24.8
20-64 years	2019	56.4
65 years or over	2019	18.9
Foreign nationals in %	2019	28.3
Components of population change		
Crude marriage rate	2019	2.7
Crude divorce rate	2019	1.9
Crude birth rate	2019	7.3
Crude mortality rate	2019	5.9
Private households	2019	2,785
Size of households in persons	2019	2.92
Area		
Total surface area in km²	2016	6.1
Settlement and urban area in %	2004/09	58.4
Change in ha	1979/85-2004/09	58
Agricultural area in %	2004/09	36.9
Change in ha	1979/85-2004/09	-52
Wooded area in %	2004/09	4.1
Unproductive area in %	2004/09	0.7
Economy		
Employed total	2018	4,515
Primary sector	2018	23
Secondary sector	2018	1,076
Tertiary sector	2018	3,416
Business establishments total	2018	692
Primary sector	2018	10
Secondary sector	2018	83
Tertiary sector	2018	599
Construction and housing		
Dwelling vacancy rate	2020	0.70
New housing units per 1000 residents	2018	7.5
Social security		
Social assistance rate	2019	1.51

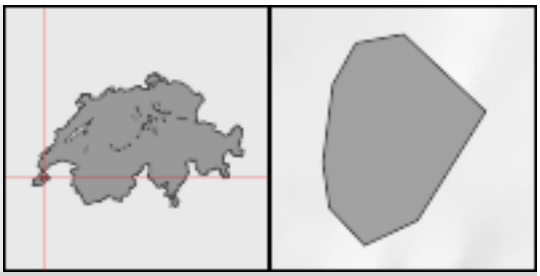

Collonge-Bellerive

Voter shares of selected parties in % (National Council elections)		
FDP/PLR inclusive LP/PL-BS	2019	36.6
CVP	2019	12.1
SP	2019	6.4
SVP	2019	14.8
EVP/CSP	2019	0.2
GLP	2019	7.6
BDP	2019	0.6
PdA/Sol.	2019	3.2
GPS	2019	14.7
Small right-wing parties	2019	2.7

Collonges

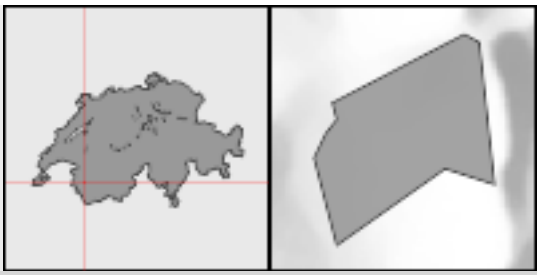

Population		
Residents	2019	826
Change in %	2010-2019	41.4
Population density per km²	2019	67.6
Age distribution in %		
0-19 years	2019	21.3
20-64 years	2019	60.5
65 years or over	2019	18.2
Foreign nationals in %	2019	18.3
Components of population change		
Crude marriage rate	2019	2.5
Crude divorce rate	2019	3.7
Crude birth rate	2019	11.1
Crude mortality rate	2019	9.9
Private households	2019	392
Size of households in persons	2019	2.08
Area		
Total surface area in km²	2016	12.2
Settlement and urban area in %	2004/09	4.4
Change in ha	1979/85-2004/09	8
Agricultural area in %	2004/09	16.9
Change in ha	1979/85-2004/09	-4
Wooded area in %	2004/09	52.7
Unproductive area in %	2004/09	26.0
Economy		
Employed total	2018	89
Primary sector	2018	19
Secondary sector	2018	34
Tertiary sector	2018	36
Business establishments total	2018	35
Primary sector	2018	X
Secondary sector	2018	9
Tertiary sector	2018	22
Construction and housing		
Dwelling vacancy rate	2020	3.40
New housing units per 1000 residents	2018	6.4
Social security		
Social assistance rate	2019	3.63

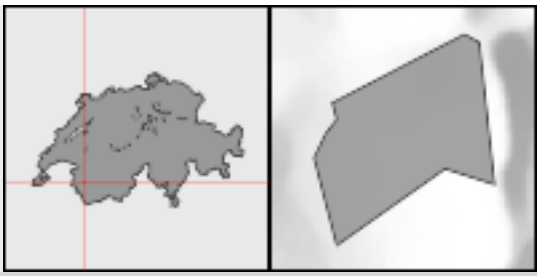

Collonges

Voter shares of selected parties in % (National Council elections)		
FDP/PLR inclusive LP/PL-BS	2019	32.3
CVP	2019	19.3
SP	2019	20.2
SVP	2019	12.9
EVP/CSP	2019	2.2
GLP	2019	1.2
BDP	2019	0.0
PdA/Sol.	2019	0.0
GPS	2019	10.0
Small right-wing parties	2019	0.0

Cologny

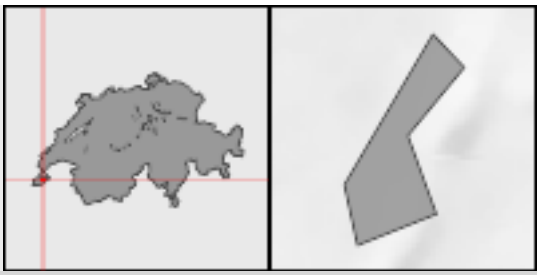

Population		
Residents	2019	5,598
Change in %	2010-2019	14.9
Population density per km²	2019	1,529.5
Age distribution in %		
0-19 years	2019	22.4
20-64 years	2019	56.1
65 years or over	2019	21.5
Foreign nationals in %	2019	35.4
Components of population change		
Crude marriage rate	2019	4.3
Crude divorce rate	2019	2.3
Crude birth rate	2019	10.7
Crude mortality rate	2019	10.7
Private households	2019	2,057
Size of households in persons	2019	2.63
Area		
Total surface area in km²	2016	3.7
Settlement and urban area in %	2004/09	78.0
Change in ha	1979/85-2004/09	35
Agricultural area in %	2004/09	17.7
Change in ha	1979/85-2004/09	-24
Wooded area in %	2004/09	4.1
Unproductive area in %	2004/09	0.3
Economy		
Employed total	2018	2,092
Primary sector	2018	6
Secondary sector	2018	64
Tertiary sector	2018	2,022
Business establishments total	2018	X
Primary sector	2018	X
Secondary sector	2018	20
Tertiary sector	2018	247
Construction and housing		
Dwelling vacancy rate	2020	1.15
New housing units per 1000 residents	2018	3.6
Social security		
Social assistance rate	2019	1.85

Cologny

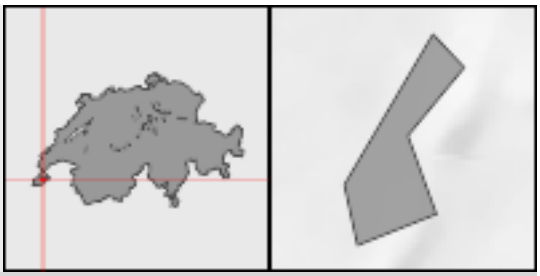

Voter shares of selected parties in % (National Council elections)		
FDP/PLR inclusive LP/PL-BS	2019	41.8
CVP	2019	8.2
SP	2019	6.2
SVP	2019	15.1
EVP/CSP	2019	0.6
GLP	2019	7.2
BDP	2019	0.2
PdA/Sol.	2019	2.7
GPS	2019	13.4
Small right-wing parties	2019	3.2

Comano

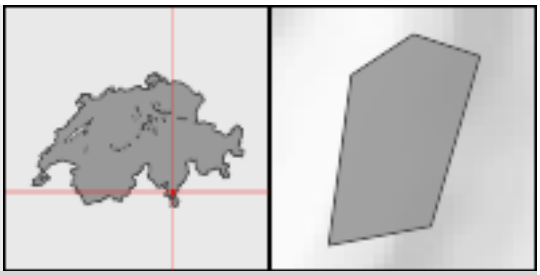

Population		
Residents	2019	2,047
Change in %	2010-2019	3.3
Population density per km²	2019	993.7
Age distribution in %		
0-19 years	2019	22.8
20-64 years	2019	55.0
65 years or over	2019	22.2
Foreign nationals in %	2019	11.7
Components of population change		
Crude marriage rate	2019	2.0
Crude divorce rate	2019	2.0
Crude birth rate	2019	4.9
Crude mortality rate	2019	11.8
Private households	2019	862
Size of households in persons	2019	2.34
Area		
Total surface area in km²	2016	2.1
Settlement and urban area in %	2004/09	34.3
Change in ha	1979/85-2004/09	19
Agricultural area in %	2004/09	10.8
Change in ha	1979/85-2004/09	-16
Wooded area in %	2004/09	54.4
Unproductive area in %	2004/09	0.5
Economy		
Employed total	2018	914
Primary sector	2018	7
Secondary sector	2018	12
Tertiary sector	2018	895
Business establishments total	2018	130
Primary sector	2018	X
Secondary sector	2018	8
Tertiary sector	2018	118
Construction and housing		
Dwelling vacancy rate	2020	2.40
New housing units per 1000 residents	2018	1.5
Social security		
Social assistance rate	2019	X

Comano

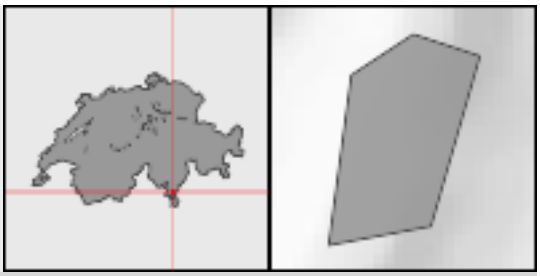

Voter shares of selected parties in % (National Council elections)		
FDP/PLR inclusive LP/PL-BS	2019	32.6
CVP	2019	9.8
SP	2019	17.2
SVP	2019	9.2
EVP/CSP	2019	0.0
GLP	2019	1.1
BDP	2019	0.0
PdA/Sol.	2019	0.5
GPS	2019	14.3
Small right-wing parties	2019	12.2

Commugny



Population		
Residents	2019	2,930
Change in %	2010-2019	9.3
Population density per km²	2019	448.7
Age distribution in %		
0-19 years	2019	28.2
20-64 years	2019	55.4
65 years or over	2019	16.4
Foreign nationals in %	2019	38.5
Components of population change		
Crude marriage rate	2019	1.7
Crude divorce rate	2019	1.0
Crude birth rate	2019	5.9
Crude mortality rate	2019	2.4
Private households	2019	1,020
Size of households in persons	2019	2.86
Area		
Total surface area in km²	2016	6.5
Settlement and urban area in %	2004/09	18.7
Change in ha	1979/85-2004/09	27
Agricultural area in %	2004/09	60.6
Change in ha	1979/85-2004/09	-29
Wooded area in %	2004/09	19.8
Unproductive area in %	2004/09	0.9
Economy		
Employed total	2018	281
Primary sector	2018	26
Secondary sector	2018	27
Tertiary sector	2018	228
Business establishments total	2018	129
Primary sector	2018	8
Secondary sector	2018	9
Tertiary sector	2018	112
Construction and housing		
Dwelling vacancy rate	2020	2.94
New housing units per 1000 residents	2018	2.8
Social security		
Social assistance rate	2019	1.08

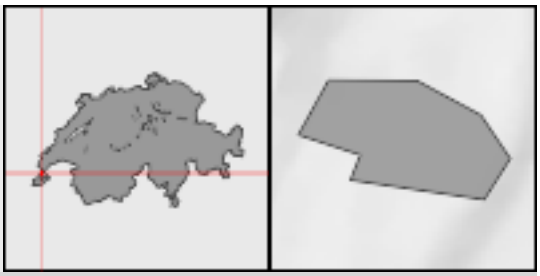

Commugny

Voter shares of selected parties in % (National Council elections)		
FDP/PLR inclusive LP/PL-BS	2019	29.5
CVP	2019	4.9
SP	2019	10.4
SVP	2019	19.8
EVP/CSP	2019	1.9
GLP	2019	15.1
BDP	2019	0.5
PdA/Sol.	2019	1.5
GPS	2019	15.3
Small right-wing parties	2019	0.2

Concise

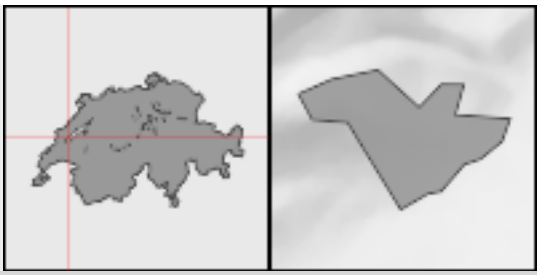

Population		
Residents	2019	1,024
Change in %	2010-2019	31.5
Population density per km²	2019	90.1
Age distribution in %		
0-19 years	2019	23.0
20-64 years	2019	58.5
65 years or over	2019	18.5
Foreign nationals in %	2019	14.6
Components of population change		
Crude marriage rate	2019	5.9
Crude divorce rate	2019	3.0
Crude birth rate	2019	9.9
Crude mortality rate	2019	7.9
Private households	2019	441
Size of households in persons	2019	2.29
Area		
Total surface area in km²	2016	11.4
Settlement and urban area in %	2004/09	9.0
Change in ha	1979/85-2004/09	40
Agricultural area in %	2004/09	24.5
Change in ha	1979/85-2004/09	-26
Wooded area in %	2004/09	66.3
Unproductive area in %	2004/09	0.3
Economy		
Employed total	2018	258
Primary sector	2018	68
Secondary sector	2018	19
Tertiary sector	2018	171
Business establishments total	2018	83
Primary sector	2018	17
Secondary sector	2018	10
Tertiary sector	2018	56
Construction and housing		
Dwelling vacancy rate	2020	5.54
New housing units per 1000 residents	2018	0.0
Social security		
Social assistance rate	2019	3.12

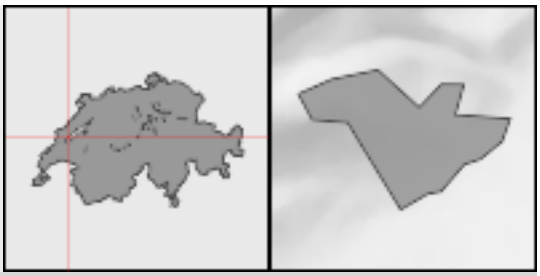

Concise

Voter shares of selected parties in % (National Council elections)		
FDP/PLR inclusive LP/PL-BS	2019	18.7
CVP	2019	2.1
SP	2019	16.6
SVP	2019	20.8
EVP/CSP	2019	1.9
GLP	2019	10.6
BDP	2019	1.0
PdA/Sol.	2019	6.5
GPS	2019	17.8
Small right-wing parties	2019	0.8

Confignon

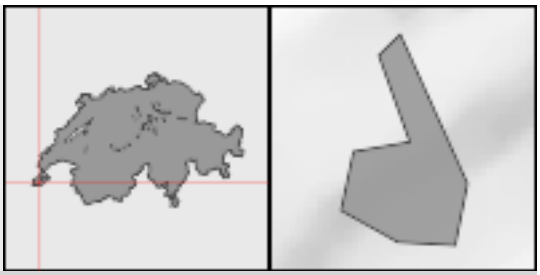

Population		
Residents	2019	4,631
Change in %	2010-2019	10.6
Population density per km²	2019	1,671.8
Age distribution in %		
0-19 years	2019	24.6
20-64 years	2019	57.2
65 years or over	2019	18.1
Foreign nationals in %	2019	17.3
Components of population change		
Crude marriage rate	2019	2.6
Crude divorce rate	2019	1.9
Crude birth rate	2019	6.7
Crude mortality rate	2019	6.5
Private households	2019	1,621
Size of households in persons	2019	2.81
Area		
Total surface area in km²	2016	2.8
Settlement and urban area in %	2004/09	43.5
Change in ha	1979/85-2004/09	33
Agricultural area in %	2004/09	47.1
Change in ha	1979/85-2004/09	-35
Wooded area in %	2004/09	8.3
Unproductive area in %	2004/09	1.1
Economy		
Employed total	2018	1,026
Primary sector	2018	17
Secondary sector	2018	73
Tertiary sector	2018	936
Business establishments total	2018	248
Primary sector	2018	5
Secondary sector	2018	27
Tertiary sector	2018	216
Construction and housing		
Dwelling vacancy rate	2020	0.11
New housing units per 1000 residents	2018	0.4
Social security		
Social assistance rate	2019	2.12

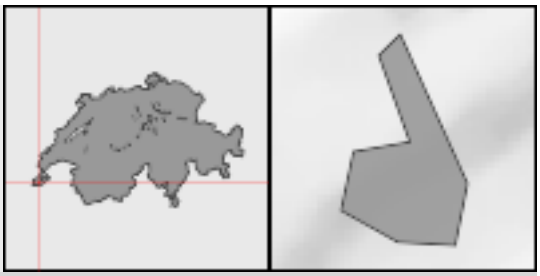

Confignon

Voter shares of selected parties in % (National Council elections)		
FDP/PLR inclusive LP/PL-BS	2019	19.3
CVP	2019	11.0
SP	2019	12.2
SVP	2019	10.0
EVP/CSP	2019	0.9
GLP	2019	6.2
BDP	2019	0.3
PdA/Sol.	2019	6.3
GPS	2019	25.7
Small right-wing parties	2019	6.1

Conters im Prättigau

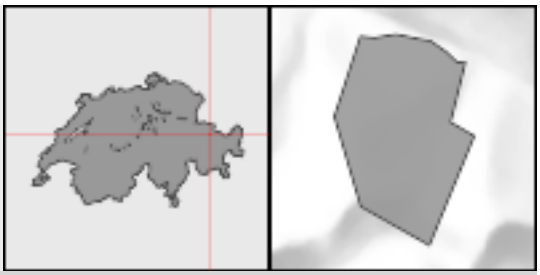

Population		
Residents	2019	222
Change in %	2010-2019	-5.9
Population density per km²	2019	12.1
Age distribution in %		
0-19 years	2019	23.0
20-64 years	2019	57.2
65 years or over	2019	19.8
Foreign nationals in %	2019	4.1
Components of population change		
Crude marriage rate	2019	0.0
Crude divorce rate	2019	0.0
Crude birth rate	2019	4.5
Crude mortality rate	2019	8.9
Private households	2019	96
Size of households in persons	2019	2.31
Area		
Total surface area in km²	2016	18.4
Settlement and urban area in %	2004/09	1.0
Change in ha	1979/85-2004/09	4
Agricultural area in %	2004/09	46.0
Change in ha	1979/85-2004/09	-35
Wooded area in %	2004/09	45.1
Unproductive area in %	2004/09	7.9
Economy		
Employed total	2018	98
Primary sector	2018	18
Secondary sector	2018	15
Tertiary sector	2018	65
Business establishments total	2018	33
Primary sector	2018	11
Secondary sector	2018	5
Tertiary sector	2018	17
Construction and housing		
Dwelling vacancy rate	2020	1.41
New housing units per 1000 residents	2018	0.0
Social security		
Social assistance rate	2019	X

Conters im Prättigau

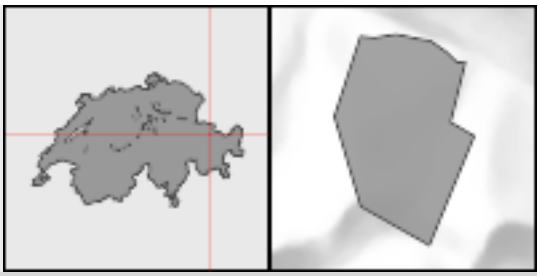

Voter shares of selected parties in % (National Council elections)

FDP/PLR inclusive LP/PL-BS	2019	15.0
CVP	2019	4.5
SP	2019	7.6
SVP	2019	52.4
EVP/CSP	2019	0.0
GLP	2019	7.4
BDP	2019	8.4
PdA/Sol.	2019	0.0
GPS	2019	4.7
Small right-wing parties	2019	0.0

Conthey

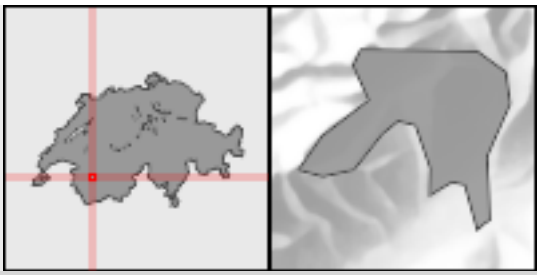

Population		
Residents	2019	8,837
Change in %	2010-2019	14.6
Population density per km²	2019	104.0
Age distribution in %		
0-19 years	2019	21.1
20-64 years	2019	60.0
65 years or over	2019	18.9
Foreign nationals in %	2019	23.7
Components of population change		
Crude marriage rate	2019	3.2
Crude divorce rate	2019	2.4
Crude birth rate	2019	8.7
Crude mortality rate	2019	7.8
Private households	2019	3,772
Size of households in persons	2019	2.32
Area		
Total surface area in km²	2016	84.9
Settlement and urban area in %	2004/09	5.1
Change in ha	1979/85-2004/09	119
Agricultural area in %	2004/09	23.3
Change in ha	1979/85-2004/09	-267
Wooded area in %	2004/09	26.3
Unproductive area in %	2004/09	45.3
Economy		
Employed total	2018	3,877
Primary sector	2018	327
Secondary sector	2018	656
Tertiary sector	2018	2,894
Business establishments total	2018	729
Primary sector	2018	93
Secondary sector	2018	124
Tertiary sector	2018	512
Construction and housing		
Dwelling vacancy rate	2020	2.32
New housing units per 1000 residents	2018	4.5
Social security		
Social assistance rate	2019	2.25

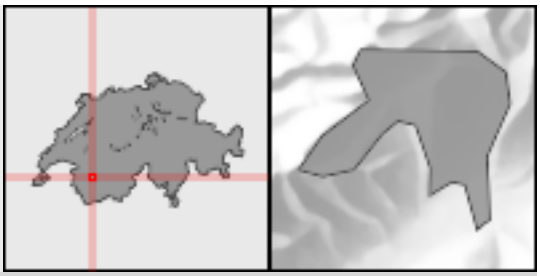

Conthey

Voter shares of selected parties in % (National Council elections)		
FDP/PLR inclusive LP/PL-BS	2019	22.8
CVP	2019	25.3
SP	2019	17.2
SVP	2019	17.5
EVP/CSP	2019	1.1
GLP	2019	0.6
BDP	2019	0.0
PdA/Sol.	2019	0.0
GPS	2019	13.1
Small right-wing parties	2019	0.0

Coppet

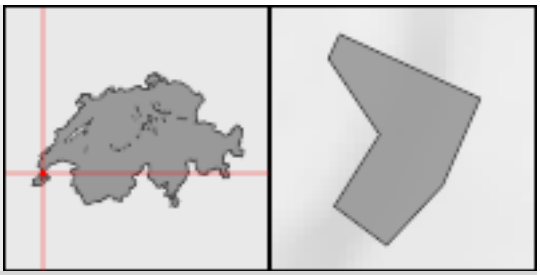

Population		
Residents	2019	3,239
Change in %	2010-2019	4.5
Population density per km²	2019	1,732.1
Age distribution in %		
0-19 years	2019	25.9
20-64 years	2019	56.6
65 years or over	2019	17.6
Foreign nationals in %	2019	39.6
Components of population change		
Crude marriage rate	2019	2.5
Crude divorce rate	2019	1.3
Crude birth rate	2019	5.6
Crude mortality rate	2019	5.3
Private households	2019	1,275
Size of households in persons	2019	2.52
Area		
Total surface area in km²	2016	1.9
Settlement and urban area in %	2004/09	62.7
Change in ha	1979/85-2004/09	32
Agricultural area in %	2004/09	33.5
Change in ha	1979/85-2004/09	-30
Wooded area in %	2004/09	3.2
Unproductive area in %	2004/09	0.5
Economy		
Employed total	2018	860
Primary sector	2018	X
Secondary sector	2018	66
Tertiary sector	2018	790
Business establishments total	2018	222
Primary sector	2018	X
Secondary sector	2018	21
Tertiary sector	2018	197
Construction and housing		
Dwelling vacancy rate	2020	2.02
New housing units per 1000 residents	2018	0.6
Social security		
Social assistance rate	2019	0.64

Coppet

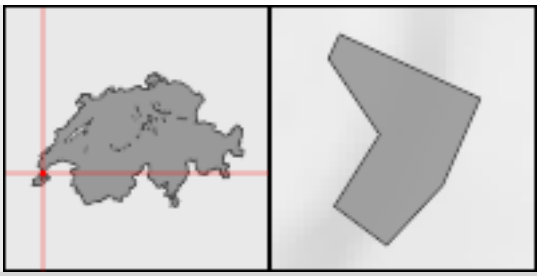

Voter shares of selected parties in % (National Council elections)		
FDP/PLR inclusive LP/PL-BS	2019	29.4
CVP	2019	3.4
SP	2019	14.7
SVP	2019	18.2
EVP/CSP	2019	0.6
GLP	2019	15.4
BDP	2019	0.3
PdA/Sol.	2019	1.2
GPS	2019	14.5
Small right-wing parties	2019	0.2

Corbeyrier



Population		
Residents	2019	434
Change in %	2010-2019	11.6
Population density per km²	2019	19.7
Age distribution in %		
0-19 years	2019	18.2
20-64 years	2019	48.6
65 years or over	2019	33.2
Foreign nationals in %	2019	7.4
Components of population change		
Crude marriage rate	2019	0.0
Crude divorce rate	2019	9.2
Crude birth rate	2019	0.0
Crude mortality rate	2019	25.2
Private households	2019	208
Size of households in persons	2019	2.01
Area		
Total surface area in km²	2016	22.0
Settlement and urban area in %	2004/09	2.3
Change in ha	1979/85-2004/09	6
Agricultural area in %	2004/09	36.2
Change in ha	1979/85-2004/09	-52
Wooded area in %	2004/09	54.4
Unproductive area in %	2004/09	7.1
Economy		
Employed total	2018	110
Primary sector	2018	13
Secondary sector	2018	6
Tertiary sector	2018	91
Business establishments total	2018	25
Primary sector	2018	X
Secondary sector	2018	X
Tertiary sector	2018	17
Construction and housing		
Dwelling vacancy rate	2020	2.27
New housing units per 1000 residents	2018	2.3
Social security		
Social assistance rate	2019	2.97

Corbeyrier



Voter shares of selected parties in % (National Council elections)		
FDP/PLR inclusive LP/PL-BS	2019	14.2
CVP	2019	0.5
SP	2019	18.2
SVP	2019	31.7
EVP/CSP	2019	0.2
GLP	2019	2.9
BDP	2019	0.2
PdA/Sol.	2019	8.9
GPS	2019	20.3
Small right-wing parties	2019	0.4

Corbières



Population		
Residents	2019	908
Change in %	2010-2019	32.2
Population density per km²	2019	94.3
Age distribution in %		
0-19 years	2019	22.8
20-64 years	2019	61.3
65 years or over	2019	15.9
Foreign nationals in %	2019	14.1
Components of population change		
Crude marriage rate	2019	6.6
Crude divorce rate	2019	3.3
Crude birth rate	2019	11.1
Crude mortality rate	2019	7.8
Private households	2019	369
Size of households in persons	2019	2.44
Area		
Total surface area in km²	2016	9.6
Settlement and urban area in %	2004/09	5.6
Change in ha	1979/85-2004/09	21
Agricultural area in %	2004/09	51.8
Change in ha	1979/85-2004/09	-35
Wooded area in %	2004/09	42.1
Unproductive area in %	2004/09	0.5
Economy		
Employed total	2018	158
Primary sector	2018	30
Secondary sector	2018	69
Tertiary sector	2018	59
Business establishments total	2018	55
Primary sector	2018	12
Secondary sector	2018	9
Tertiary sector	2018	34
Construction and housing		
Dwelling vacancy rate	2020	1.17
New housing units per 1000 residents	2018	2.3
Social security		
Social assistance rate	2019	1.22

Corbières



Voter shares of selected parties in % (National Council elections)		
FDP/PLR inclusive LP/PL-BS	2019	17.9
CVP	2019	16.0
SP	2019	22.2
SVP	2019	25.3
EVP/CSP	2019	4.2
GLP	2019	4.0
BDP	2019	0.1
PdA/Sol.	2019	0.0
GPS	2019	8.3
Small right-wing parties	2019	0.0

Corcelles (BE)

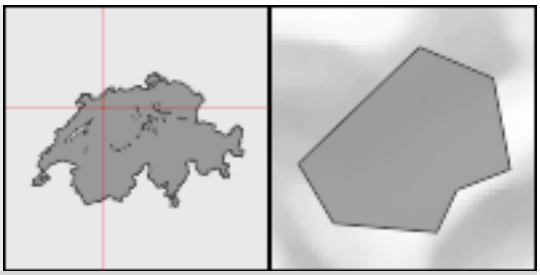

Population		
Residents	2019	201
Change in %	2010-2019	-9.9
Population density per km²	2019	29.6
Age distribution in %		
0-19 years	2019	15.9
20-64 years	2019	63.7
65 years or over	2019	20.4
Foreign nationals in %	2019	5.0
Components of population change		
Crude marriage rate	2019	9.9
Crude divorce rate	2019	0.0
Crude birth rate	2019	4.9
Crude mortality rate	2019	19.7
Private households	2019	94
Size of households in persons	2019	2.14
Area		
Total surface area in km²	2016	6.8
Settlement and urban area in %	2004/09	2.5
Change in ha	1979/85-2004/09	3
Agricultural area in %	2004/09	41.4
Change in ha	1979/85-2004/09	-8
Wooded area in %	2004/09	56.1
Unproductive area in %	2004/09	0.0
Economy		
Employed total	2018	60
Primary sector	2018	20
Secondary sector	2018	23
Tertiary sector	2018	17
Business establishments total	2018	19
Primary sector	2018	6
Secondary sector	2018	5
Tertiary sector	2018	8
Construction and housing		
Dwelling vacancy rate	2020	0.00
New housing units per 1000 residents	2018	0.0
Social security		
Social assistance rate	2019	X

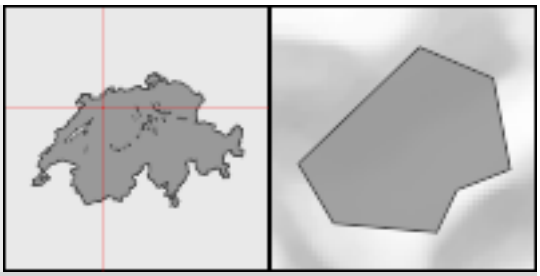

Corcelles (BE)

Voter shares of selected parties in % (National Council elections)

FDP/PLR inclusive LP/PL-BS	2019	1.4
CVP	2019	14.2
SP	2019	4.3
SVP	2019	42.0
EVP/CSP	2019	2.8
GLP	2019	0.8
BDP	2019	0.2
PdA/Sol.	2019	0.0
GPS	2019	14.7
Small right-wing parties	2019	18.7

Corcelles-le-Jorat



Population		
Residents	2019	457
Change in %	2010-2019	11.2
Population density per km²	2019	57.6
Age distribution in %		
0-19 years	2019	20.1
20-64 years	2019	60.6
65 years or over	2019	19.3
Foreign nationals in %	2019	16.6
Components of population change		
Crude marriage rate	2019	2.2
Crude divorce rate	2019	4.4
Crude birth rate	2019	6.7
Crude mortality rate	2019	8.9
Private households	2019	209
Size of households in persons	2019	2.19
Area		
Total surface area in km²	2016	7.9
Settlement and urban area in %	2004/09	5.9
Change in ha	1979/85-2004/09	10
Agricultural area in %	2004/09	52.3
Change in ha	1979/85-2004/09	-9
Wooded area in %	2004/09	41.8
Unproductive area in %	2004/09	0.0
Economy		
Employed total	2018	72
Primary sector	2018	32
Secondary sector	2018	16
Tertiary sector	2018	24
Business establishments total	2018	30
Primary sector	2018	10
Secondary sector	2018	6
Tertiary sector	2018	14
Construction and housing		
Dwelling vacancy rate	2020	0.85
New housing units per 1000 residents	2018	0.0
Social security		
Social assistance rate	2019	X

Corcelles-le-Jorat



Voter shares of selected parties in % (National Council elections)		
FDP/PLR inclusive LP/PL-BS	2019	44.9
CVP	2019	0.4
SP	2019	7.3
SVP	2019	18.5
EVP/CSP	2019	0.1
GLP	2019	7.0
BDP	2019	0.2
PdA/Sol.	2019	3.4
GPS	2019	14.6
Small right-wing parties	2019	0.6

Corcelles-près-Concise

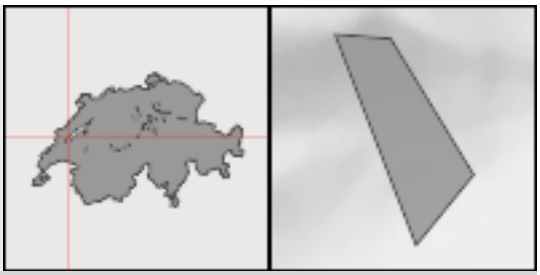

Population		
Residents	2019	402
Change in %	2010-2019	44.1
Population density per km²	2019	99.0
Age distribution in %		
0-19 years	2019	23.6
20-64 years	2019	59.2
65 years or over	2019	17.2
Foreign nationals in %	2019	10.4
Components of population change		
Crude marriage rate	2019	0.0
Crude divorce rate	2019	2.5
Crude birth rate	2019	12.4
Crude mortality rate	2019	12.4
Private households	2019	164
Size of households in persons	2019	2.35
Area		
Total surface area in km²	2016	4.1
Settlement and urban area in %	2004/09	12.6
Change in ha	1979/85-2004/09	20
Agricultural area in %	2004/09	45.6
Change in ha	1979/85-2004/09	-19
Wooded area in %	2004/09	41.9
Unproductive area in %	2004/09	0.0
Economy		
Employed total	2018	56
Primary sector	2018	34
Secondary sector	2018	X
Tertiary sector	2018	18
Business establishments total	2018	26
Primary sector	2018	12
Secondary sector	2018	X
Tertiary sector	2018	10
Construction and housing		
Dwelling vacancy rate	2020	0.89
New housing units per 1000 residents	2018	26.5
Social security		
Social assistance rate	2019	2.73

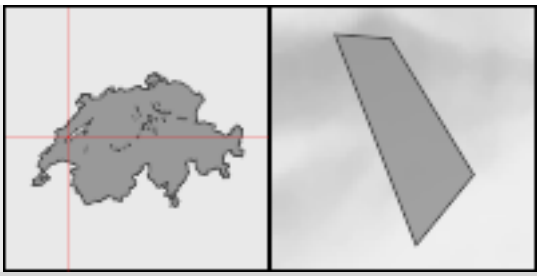

Corcelles-près-Concise

Voter shares of selected parties in % (National Council elections)		
FDP/PLR inclusive LP/PL-BS	2019	17.4
CVP	2019	0.4
SP	2019	17.9
SVP	2019	22.9
EVP/CSP	2019	0.7
GLP	2019	10.1
BDP	2019	1.0
PdA/Sol.	2019	1.9
GPS	2019	20.6
Small right-wing parties	2019	0.0

Corcelles-près-Payerne

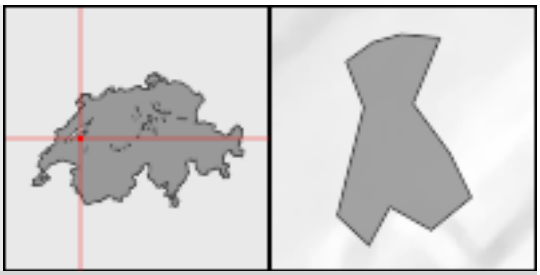

Population		
Residents	2019	2,564
Change in %	2010-2019	34.1
Population density per km²	2019	211.6
Age distribution in %		
0-19 years	2019	24.5
20-64 years	2019	60.5
65 years or over	2019	15.0
Foreign nationals in %	2019	26.8
Components of population change		
Crude marriage rate	2019	2.4
Crude divorce rate	2019	1.6
Crude birth rate	2019	19.0
Crude mortality rate	2019	4.8
Private households	2019	1,079
Size of households in persons	2019	2.37
Area		
Total surface area in km²	2016	12.1
Settlement and urban area in %	2004/09	11.3
Change in ha	1979/85-2004/09	25
Agricultural area in %	2004/09	82.0
Change in ha	1979/85-2004/09	-30
Wooded area in %	2004/09	4.4
Unproductive area in %	2004/09	2.3
Economy		
Employed total	2018	721
Primary sector	2018	133
Secondary sector	2018	315
Tertiary sector	2018	273
Business establishments total	2018	159
Primary sector	2018	33
Secondary sector	2018	37
Tertiary sector	2018	89
Construction and housing		
Dwelling vacancy rate	2020	1.98
New housing units per 1000 residents	2018	15.1
Social security		
Social assistance rate	2019	7.10

Corcelles-près-Payerne

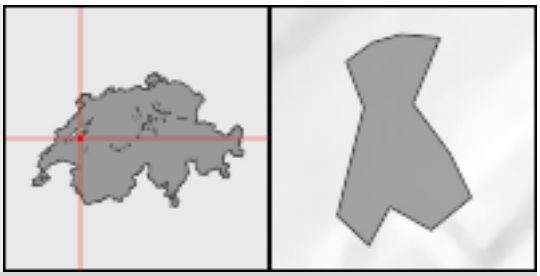

Voter shares of selected parties in % (National Council elections)		
FDP/PLR inclusive LP/PL-BS	2019	34.1
CVP	2019	1.8
SP	2019	19.7
SVP	2019	25.6
EVP/CSP	2019	1.5
GLP	2019	2.6
BDP	2019	0.4
PdA/Sol.	2019	2.1
GPS	2019	10.7
Small right-wing parties	2019	0.1

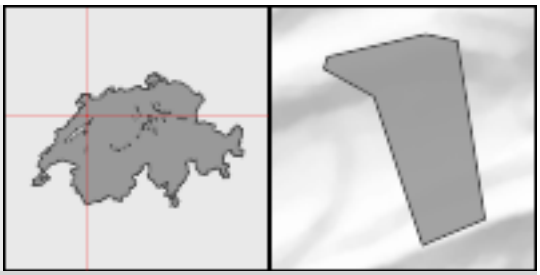

Corgémont

Population		
Residents	2019	1,737
Change in %	2010-2019	12.2
Population density per km²	2019	98.4
Age distribution in %		
0-19 years	2019	23.3
20-64 years	2019	57.1
65 years or over	2019	19.6
Foreign nationals in %	2019	15.3
Components of population change		
Crude marriage rate	2019	4.6
Crude divorce rate	2019	3.5
Crude birth rate	2019	7.0
Crude mortality rate	2019	9.9
Private households	2019	744
Size of households in persons	2019	2.30
Area		
Total surface area in km²	2016	17.7
Settlement and urban area in %	2004/09	5.9
Change in ha	1979/85-2004/09	22
Agricultural area in %	2004/09	54.9
Change in ha	1979/85-2004/09	-16
Wooded area in %	2004/09	38.8
Unproductive area in %	2004/09	0.5
Economy		
Employed total	2018	626
Primary sector	2018	58
Secondary sector	2018	116
Tertiary sector	2018	452
Business establishments total	2018	111
Primary sector	2018	21
Secondary sector	2018	21
Tertiary sector	2018	69
Construction and housing		
Dwelling vacancy rate	2020	2.65
New housing units per 1000 residents	2018	7.8
Social security		
Social assistance rate	2019	2.52

Corgémont

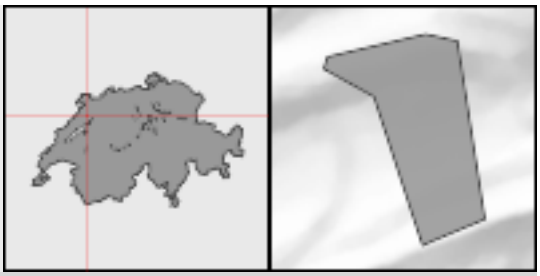

Voter shares of selected parties in % (National Council elections)		
FDP/PLR inclusive LP/PL-BS	2019	5.6
CVP	2019	5.2
SP	2019	14.2
SVP	2019	39.6
EVP/CSP	2019	1.8
GLP	2019	6.3
BDP	2019	2.3
PdA/Sol.	2019	0.9
GPS	2019	17.3
Small right-wing parties	2019	3.3

Corminboeuf

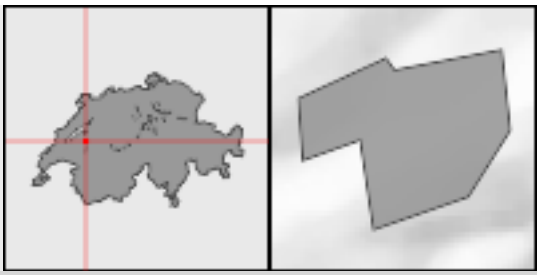

Population		
Residents	2019	2,717
Change in %	2010-2019	20.9
Population density per km²	2019	375.8
Age distribution in %		
0-19 years	2019	23.8
20-64 years	2019	60.7
65 years or over	2019	15.5
Foreign nationals in %	2019	13.7
Components of population change		
Crude marriage rate	2019	2.2
Crude divorce rate	2019	2.2
Crude birth rate	2019	7.8
Crude mortality rate	2019	6.7
Private households	2019	1,017
Size of households in persons	2019	2.65
Area		
Total surface area in km²	2016	7.2
Settlement and urban area in %	2004/09	13.1
Change in ha	1979/85-2004/09	32
Agricultural area in %	2004/09	55.2
Change in ha	1979/85-2004/09	-33
Wooded area in %	2004/09	31.5
Unproductive area in %	2004/09	0.1
Economy		
Employed total	2018	1,116
Primary sector	2018	40
Secondary sector	2018	214
Tertiary sector	2018	862
Business establishments total	2018	145
Primary sector	2018	12
Secondary sector	2018	25
Tertiary sector	2018	108
Construction and housing		
Dwelling vacancy rate	2020	0.36
New housing units per 1000 residents	2018	17.6
Social security		
Social assistance rate	2019	0.85

Corminboeuf

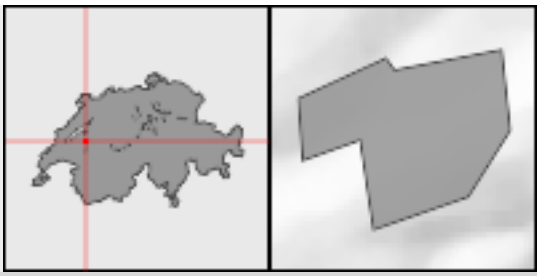

Voter shares of selected parties in % (National Council elections)		
FDP/PLR inclusive LP/PL-BS	2019	16.7
CVP	2019	17.2
SP	2019	24.8
SVP	2019	13.6
EVP/CSP	2019	4.3
GLP	2019	7.3
BDP	2019	0.2
PdA/Sol.	2019	0.0
GPS	2019	13.6
Small right-wing parties	2019	0.2

Cormoret

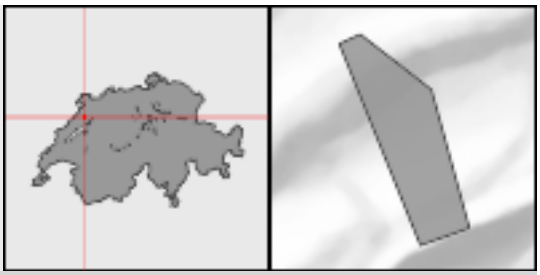

Population		
Residents	2019	490
Change in %	2010-2019	-3.7
Population density per km²	2019	36.4
Age distribution in %		
0-19 years	2019	21.2
20-64 years	2019	55.7
65 years or over	2019	23.1
Foreign nationals in %	2019	4.3
Components of population change		
Crude marriage rate	2019	4.1
Crude divorce rate	2019	0.0
Crude birth rate	2019	8.2
Crude mortality rate	2019	4.1
Private households	2019	210
Size of households in persons	2019	2.30
Area		
Total surface area in km²	2016	13.5
Settlement and urban area in %	2004/09	3.3
Change in ha	1979/85-2004/09	4
Agricultural area in %	2004/09	54.2
Change in ha	1979/85-2004/09	0
Wooded area in %	2004/09	42.1
Unproductive area in %	2004/09	0.4
Economy		
Employed total	2018	119
Primary sector	2018	32
Secondary sector	2018	27
Tertiary sector	2018	60
Business establishments total	2018	47
Primary sector	2018	10
Secondary sector	2018	11
Tertiary sector	2018	26
Construction and housing		
Dwelling vacancy rate	2020	1.53
New housing units per 1000 residents	2018	4.1
Social security		
Social assistance rate	2019	2.44

Cormoret

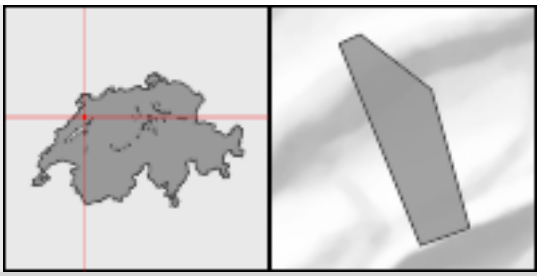

Voter shares of selected parties in % (National Council elections)		
FDP/PLR inclusive LP/PL-BS	2019	3.7
CVP	2019	3.4
SP	2019	21.4
SVP	2019	27.3
EVP/CSP	2019	5.6
GLP	2019	7.6
BDP	2019	7.8
PdA/Sol.	2019	2.1
GPS	2019	16.0
Small right-wing parties	2019	2.2

Cornaux

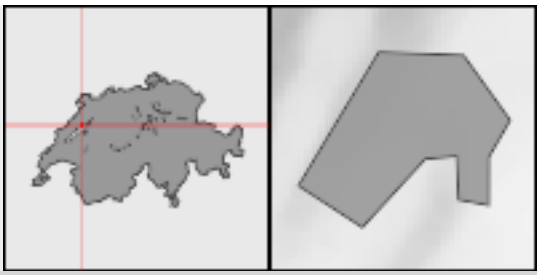

Population		
Residents	2019	1,558
Change in %	2010-2019	2.0
Population density per km²	2019	329.4
Age distribution in %		
0-19 years	2019	21.5
20-64 years	2019	60.9
65 years or over	2019	17.6
Foreign nationals in %	2019	24.2
Components of population change		
Crude marriage rate	2019	1.9
Crude divorce rate	2019	1.9
Crude birth rate	2019	5.1
Crude mortality rate	2019	13.5
Private households	2019	692
Size of households in persons	2019	2.24
Area		
Total surface area in km²	2016	4.7
Settlement and urban area in %	2004/09	30.8
Change in ha	1979/85-2004/09	29
Agricultural area in %	2004/09	45.9
Change in ha	1979/85-2004/09	-21
Wooded area in %	2004/09	22.5
Unproductive area in %	2004/09	0.8
Economy		
Employed total	2018	849
Primary sector	2018	22
Secondary sector	2018	436
Tertiary sector	2018	391
Business establishments total	2018	108
Primary sector	2018	7
Secondary sector	2018	38
Tertiary sector	2018	63
Construction and housing		
Dwelling vacancy rate	2020	0.91
New housing units per 1000 residents	2018	0.0
Social security		
Social assistance rate	2019	3.77

Cornaux

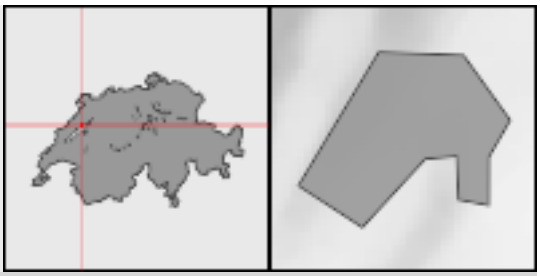

Voter shares of selected parties in % (National Council elections)		
FDP/PLR inclusive LP/PL-BS	2019	28.3
CVP	2019	3.3
SP	2019	19.1
SVP	2019	18.3
EVP/CSP	2019	0.0
GLP	2019	5.9
BDP	2019	0.0
PdA/Sol.	2019	7.0
GPS	2019	17.8
Small right-wing parties	2019	0.0

Cornol

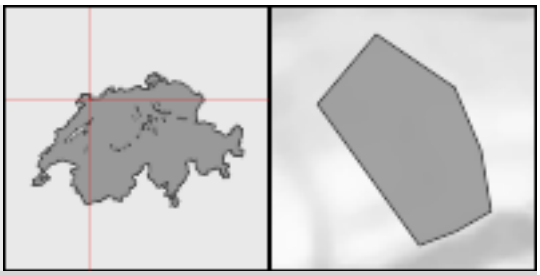

Population		
Residents	2019	1,043
Change in %	2010-2019	14.1
Population density per km²	2019	99.8
Age distribution in %		
0-19 years	2019	21.2
20-64 years	2019	60.0
65 years or over	2019	18.8
Foreign nationals in %	2019	7.3
Components of population change		
Crude marriage rate	2019	2.9
Crude divorce rate	2019	5.8
Crude birth rate	2019	11.7
Crude mortality rate	2019	5.8
Private households	2019	454
Size of households in persons	2019	2.26
Area		
Total surface area in km²	2016	10.5
Settlement and urban area in %	2004/09	7.4
Change in ha	1979/85-2004/09	38
Agricultural area in %	2004/09	57.6
Change in ha	1979/85-2004/09	-30
Wooded area in %	2004/09	33.5
Unproductive area in %	2004/09	1.4
Economy		
Employed total	2018	400
Primary sector	2018	30
Secondary sector	2018	257
Tertiary sector	2018	113
Business establishments total	2018	66
Primary sector	2018	10
Secondary sector	2018	14
Tertiary sector	2018	42
Construction and housing		
Dwelling vacancy rate	2020	2.25
New housing units per 1000 residents	2018	0.0
Social security		
Social assistance rate	2019	1.58

Cornol

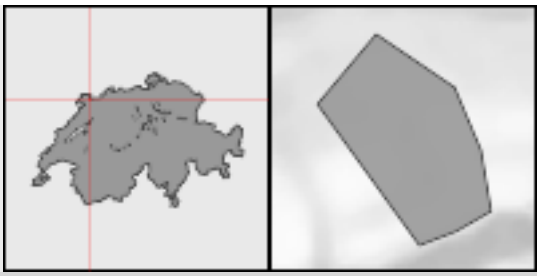

Voter shares of selected parties in % (National Council elections)

FDP/PLR inclusive LP/PL-BS	2019	30.5
CVP	2019	17.5
SP	2019	11.3
SVP	2019	14.8
EVP/CSP	2019	7.7
GLP	2019	0.0
BDP	2019	0.0
PdA/Sol.	2019	0.0
GPS	2019	18.2
Small right-wing parties	2019	0.0

Corseaux

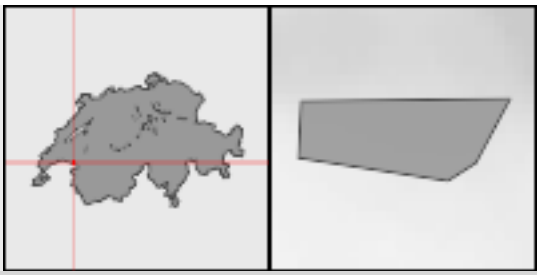

Population		
Residents	2019	2,285
Change in %	2010-2019	6.1
Population density per km²	2019	2,135.5
Age distribution in %		
0-19 years	2019	17.2
20-64 years	2019	55.4
65 years or over	2019	27.5
Foreign nationals in %	2019	27.3
Components of population change		
Crude marriage rate	2019	4.8
Crude divorce rate	2019	1.8
Crude birth rate	2019	7.9
Crude mortality rate	2019	9.2
Private households	2019	1,049
Size of households in persons	2019	2.13
Area		
Total surface area in km²	2016	1.1
Settlement and urban area in %	2004/09	77.6
Change in ha	1979/85-2004/09	7
Agricultural area in %	2004/09	21.5
Change in ha	1979/85-2004/09	-7
Wooded area in %	2004/09	0.0
Unproductive area in %	2004/09	0.9
Economy		
Employed total	2018	466
Primary sector	2018	34
Secondary sector	2018	34
Tertiary sector	2018	398
Business establishments total	2018	X
Primary sector	2018	X
Secondary sector	2018	11
Tertiary sector	2018	131
Construction and housing		
Dwelling vacancy rate	2020	3.27
New housing units per 1000 residents	2018	3.1
Social security		
Social assistance rate	2019	2.50

Corseaux

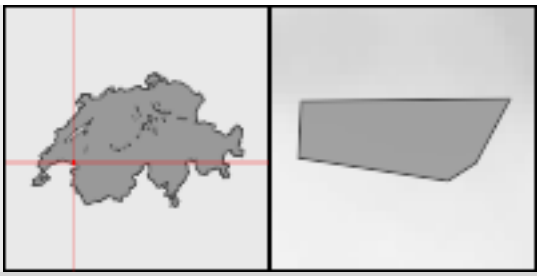

Voter shares of selected parties in % (National Council elections)		
FDP/PLR inclusive LP/PL-BS	2019	37.1
CVP	2019	2.3
SP	2019	15.4
SVP	2019	14.4
EVP/CSP	2019	1.6
GLP	2019	8.8
BDP	2019	0.1
PdA/Sol.	2019	1.6
GPS	2019	16.3
Small right-wing parties	2019	0.4

Corsier (GE)

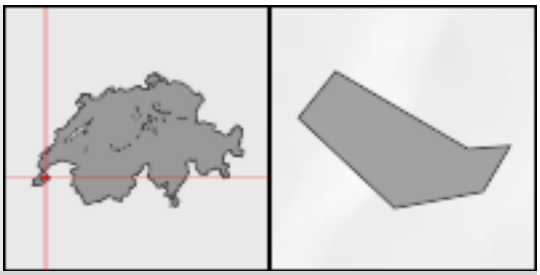

Population		
Residents	2019	2,186
Change in %	2010-2019	20.7
Population density per km²	2019	797.8
Age distribution in %		
0-19 years	2019	23.2
20-64 years	2019	58.7
65 years or over	2019	18.1
Foreign nationals in %	2019	28.4
Components of population change		
Crude marriage rate	2019	3.3
Crude divorce rate	2019	2.3
Crude birth rate	2019	8.4
Crude mortality rate	2019	5.1
Private households	2019	769
Size of households in persons	2019	2.79
Area		
Total surface area in km²	2016	2.7
Settlement and urban area in %	2004/09	33.6
Change in ha	1979/85-2004/09	13
Agricultural area in %	2004/09	61.1
Change in ha	1979/85-2004/09	-12
Wooded area in %	2004/09	3.9
Unproductive area in %	2004/09	1.4
Economy		
Employed total	2018	329
Primary sector	2018	51
Secondary sector	2018	32
Tertiary sector	2018	246
Business establishments total	2018	123
Primary sector	2018	9
Secondary sector	2018	16
Tertiary sector	2018	98
Construction and housing		
Dwelling vacancy rate	2020	0.78
New housing units per 1000 residents	2018	19.8
Social security		
Social assistance rate	2019	1.28

Corsier (GE)



Voter shares of selected parties in % (National Council elections)		
FDP/PLR inclusive LP/PL-BS	2019	34.6
CVP	2019	10.2
SP	2019	5.3
SVP	2019	14.2
EVP/CSP	2019	0.4
GLP	2019	5.4
BDP	2019	0.9
PdA/Sol.	2019	4.3
GPS	2019	19.8
Small right-wing parties	2019	3.0

Corsier-sur-Vevey

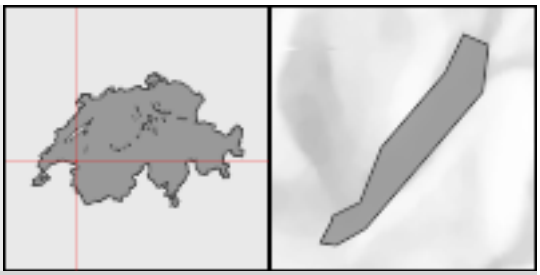

Population		
Residents	2019	3,362
Change in %	2010-2019	3.5
Population density per km²	2019	498.8
Age distribution in %		
0-19 years	2019	19.5
20-64 years	2019	60.7
65 years or over	2019	19.8
Foreign nationals in %	2019	31.6
Components of population change		
Crude marriage rate	2019	3.6
Crude divorce rate	2019	1.8
Crude birth rate	2019	9.8
Crude mortality rate	2019	7.4
Private households	2019	1,548
Size of households in persons	2019	2.16
Area		
Total surface area in km²	2016	6.7
Settlement and urban area in %	2004/09	19.5
Change in ha	1979/85-2004/09	12
Agricultural area in %	2004/09	45.0
Change in ha	1979/85-2004/09	-19
Wooded area in %	2004/09	34.8
Unproductive area in %	2004/09	0.7
Economy		
Employed total	2018	1,670
Primary sector	2018	32
Secondary sector	2018	753
Tertiary sector	2018	885
Business establishments total	2018	198
Primary sector	2018	16
Secondary sector	2018	35
Tertiary sector	2018	147
Construction and housing		
Dwelling vacancy rate	2020	0.91
New housing units per 1000 residents	2018	1.2
Social security		
Social assistance rate	2019	3.98

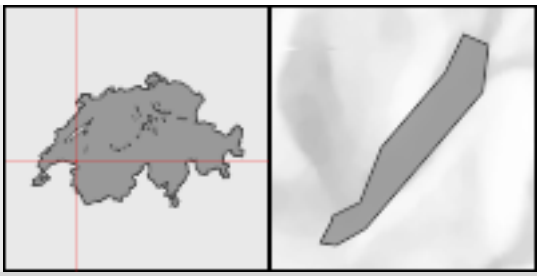

Corsier-sur-Vevey

Voter shares of selected parties in % (National Council elections)		
FDP/PLR inclusive LP/PL-BS	2019	20.4
CVP	2019	2.2
SP	2019	20.1
SVP	2019	18.9
EVP/CSP	2019	2.0
GLP	2019	6.8
BDP	2019	0.4
PdA/Sol.	2019	3.6
GPS	2019	23.7
Small right-wing parties	2019	0.4

Cortaillod



Population		
Residents	2019	4,746
Change in %	2010-2019	4.8
Population density per km²	2019	1,289.7
Age distribution in %		
0-19 years	2019	21.4
20-64 years	2019	58.6
65 years or over	2019	20.1
Foreign nationals in %	2019	19.8
Components of population change		
Crude marriage rate	2019	1.5
Crude divorce rate	2019	2.5
Crude birth rate	2019	8.4
Crude mortality rate	2019	6.8
Private households	2019	2,153
Size of households in persons	2019	2.18
Area		
Total surface area in km²	2016	3.7
Settlement and urban area in %	2004/09	41.1
Change in ha	1979/85-2004/09	41
Agricultural area in %	2004/09	47.4
Change in ha	1979/85-2004/09	-40
Wooded area in %	2004/09	11.2
Unproductive area in %	2004/09	0.3
Economy		
Employed total	2018	2,018
Primary sector	2018	27
Secondary sector	2018	929
Tertiary sector	2018	1,062
Business establishments total	2018	287
Primary sector	2018	12
Secondary sector	2018	59
Tertiary sector	2018	216
Construction and housing		
Dwelling vacancy rate	2020	1.01
New housing units per 1000 residents	2018	2.7
Social security		
Social assistance rate	2019	4.57

Cortaillod



Voter shares of selected parties in % (National Council elections)		
FDP/PLR inclusive LP/PL-BS	2019	28.9
CVP	2019	2.8
SP	2019	15.7
SVP	2019	11.9
EVP/CSP	2019	0.0
GLP	2019	9.9
BDP	2019	0.0
PdA/Sol.	2019	7.1
GPS	2019	23.6
Small right-wing parties	2019	0.0

Cortébert

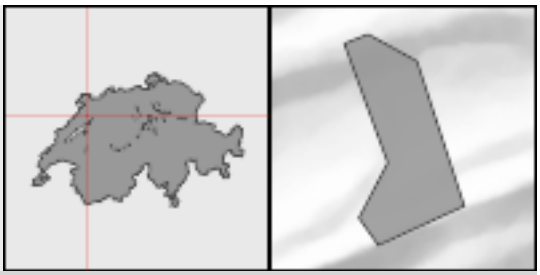

Population		
Residents	2019	688
Change in %	2010-2019	-2.1
Population density per km²	2019	46.6
Age distribution in %		
0-19 years	2019	21.1
20-64 years	2019	58.1
65 years or over	2019	20.8
Foreign nationals in %	2019	15.0
Components of population change		
Crude marriage rate	2019	4.3
Crude divorce rate	2019	1.4
Crude birth rate	2019	12.9
Crude mortality rate	2019	5.7
Private households	2019	306
Size of households in persons	2019	2.21
Area		
Total surface area in km²	2016	14.8
Settlement and urban area in %	2004/09	3.1
Change in ha	1979/85-2004/09	8
Agricultural area in %	2004/09	49.2
Change in ha	1979/85-2004/09	-8
Wooded area in %	2004/09	47.6
Unproductive area in %	2004/09	0.1
Economy		
Employed total	2018	251
Primary sector	2018	54
Secondary sector	2018	66
Tertiary sector	2018	131
Business establishments total	2018	62
Primary sector	2018	19
Secondary sector	2018	14
Tertiary sector	2018	29
Construction and housing		
Dwelling vacancy rate	2020	2.16
New housing units per 1000 residents	2018	0.0
Social security		
Social assistance rate	2019	3.97

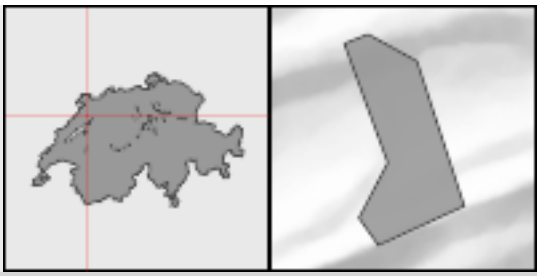

Cortébert

Voter shares of selected parties in % (National Council elections)		
FDP/PLR inclusive LP/PL-BS	2019	5.2
CVP	2019	3.5
SP	2019	18.0
SVP	2019	45.0
EVP/CSP	2019	2.1
GLP	2019	6.3
BDP	2019	1.9
PdA/Sol.	2019	0.3
GPS	2019	14.7
Small right-wing parties	2019	0.7

Cossonay

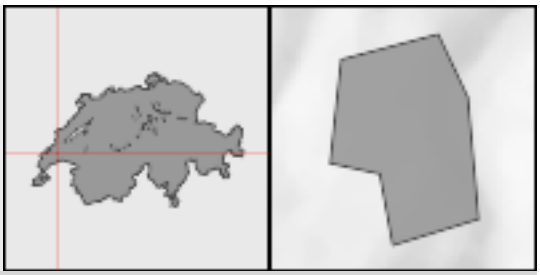

Population		
Residents	2019	4,044
Change in %	2010-2019	20.1
Population density per km²	2019	488.4
Age distribution in %		
0-19 years	2019	22.4
20-64 years	2019	64.1
65 years or over	2019	13.5
Foreign nationals in %	2019	23.7
Components of population change		
Crude marriage rate	2019	4.3
Crude divorce rate	2019	1.8
Crude birth rate	2019	13.6
Crude mortality rate	2019	5.6
Private households	2019	1,766
Size of households in persons	2019	2.29
Area		
Total surface area in km²	2016	8.3
Settlement and urban area in %	2004/09	14.1
Change in ha	1979/85-2004/09	33
Agricultural area in %	2004/09	62.5
Change in ha	1979/85-2004/09	-36
Wooded area in %	2004/09	23.2
Unproductive area in %	2004/09	0.2
Economy		
Employed total	2018	1,492
Primary sector	2018	46
Secondary sector	2018	223
Tertiary sector	2018	1,223
Business establishments total	2018	278
Primary sector	2018	15
Secondary sector	2018	40
Tertiary sector	2018	223
Construction and housing		
Dwelling vacancy rate	2020	0.68
New housing units per 1000 residents	2018	13.4
Social security		
Social assistance rate	2019	3.12

Cossonay

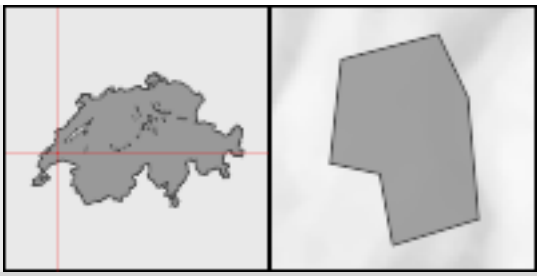

Voter shares of selected parties in % (National Council elections)		
FDP/PLR inclusive LP/PL-BS	2019	20.1
CVP	2019	2.4
SP	2019	26.1
SVP	2019	15.5
EVP/CSP	2019	2.3
GLP	2019	7.7
BDP	2019	0.4
PdA/Sol.	2019	4.0
GPS	2019	17.9
Small right-wing parties	2019	0.4

Cottens (FR)

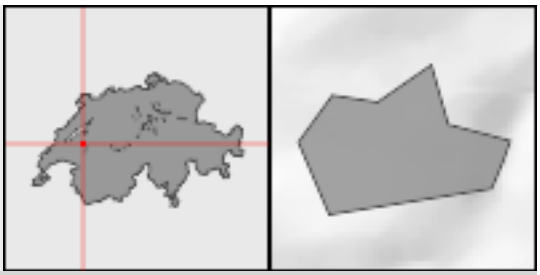

Population		
Residents	2019	1,504
Change in %	2010-2019	13.7
Population density per km²	2019	302.6
Age distribution in %		
0-19 years	2019	27.9
20-64 years	2019	56.2
65 years or over	2019	16.0
Foreign nationals in %	2019	17.2
Components of population change		
Crude marriage rate	2019	2.7
Crude divorce rate	2019	2.7
Crude birth rate	2019	10.6
Crude mortality rate	2019	4.6
Private households	2019	566
Size of households in persons	2019	2.62
Area		
Total surface area in km²	2016	5.0
Settlement and urban area in %	2004/09	12.0
Change in ha	1979/85-2004/09	17
Agricultural area in %	2004/09	69.9
Change in ha	1979/85-2004/09	-17
Wooded area in %	2004/09	17.3
Unproductive area in %	2004/09	0.8
Economy		
Employed total	2018	373
Primary sector	2018	37
Secondary sector	2018	37
Tertiary sector	2018	299
Business establishments total	2018	66
Primary sector	2018	15
Secondary sector	2018	9
Tertiary sector	2018	42
Construction and housing		
Dwelling vacancy rate	2020	2.90
New housing units per 1000 residents	2018	0.0
Social security		
Social assistance rate	2019	1.86

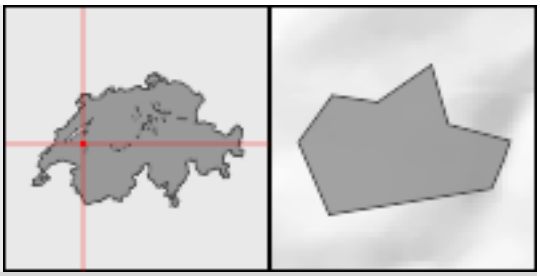

Cottens (FR)

Voter shares of selected parties in % (National Council elections)		
FDP/PLR inclusive LP/PL-BS	2019	23.2
CVP	2019	15.8
SP	2019	22.5
SVP	2019	14.8
EVP/CSP	2019	2.7
GLP	2019	4.3
BDP	2019	1.0
PdA/Sol.	2019	0.0
GPS	2019	13.6
Small right-wing parties	2019	0.1

Cottens (VD)

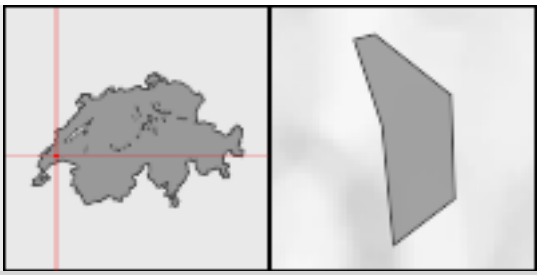

Population		
Residents	2019	486
Change in %	2010-2019	11.0
Population density per km²	2019	206.8
Age distribution in %		
0-19 years	2019	25.3
20-64 years	2019	57.4
65 years or over	2019	17.3
Foreign nationals in %	2019	15.0
Components of population change		
Crude marriage rate	2019	0.0
Crude divorce rate	2019	0.0
Crude birth rate	2019	10.3
Crude mortality rate	2019	4.1
Private households	2019	184
Size of households in persons	2019	2.63
Area		
Total surface area in km²	2016	2.4
Settlement and urban area in %	2004/09	11.2
Change in ha	1979/85-2004/09	10
Agricultural area in %	2004/09	74.0
Change in ha	1979/85-2004/09	-10
Wooded area in %	2004/09	14.9
Unproductive area in %	2004/09	0.0
Economy		
Employed total	2018	98
Primary sector	2018	34
Secondary sector	2018	25
Tertiary sector	2018	39
Business establishments total	2018	36
Primary sector	2018	9
Secondary sector	2018	X
Tertiary sector	2018	23
Construction and housing		
Dwelling vacancy rate	2020	0.00
New housing units per 1000 residents	2018	0.0
Social security		
Social assistance rate	2019	1.23

Cottens (VD)

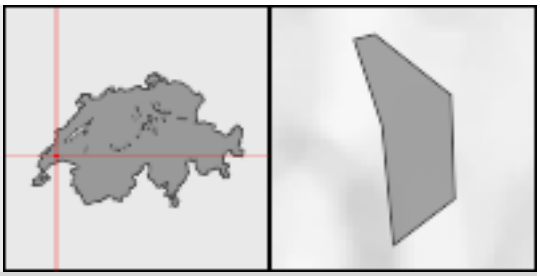

Voter shares of selected parties in % (National Council elections)		
FDP/PLR inclusive LP/PL-BS	2019	24.4
CVP	2019	3.2
SP	2019	21.6
SVP	2019	23.2
EVP/CSP	2019	1.5
GLP	2019	5.6
BDP	2019	1.0
PdA/Sol.	2019	1.7
GPS	2019	15.6
Small right-wing parties	2019	0.7

Courchapoix

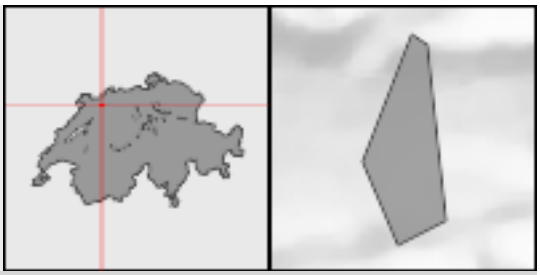

Population		
Residents	2019	437
Change in %	2010-2019	2.6
Population density per km²	2019	68.4
Age distribution in %		
0-19 years	2019	23.1
20-64 years	2019	56.8
65 years or over	2019	20.1
Foreign nationals in %	2019	5.3
Components of population change		
Crude marriage rate	2019	2.3
Crude divorce rate	2019	0.0
Crude birth rate	2019	9.3
Crude mortality rate	2019	2.3
Private households	2019	182
Size of households in persons	2019	2.38
Area		
Total surface area in km²	2016	6.4
Settlement and urban area in %	2004/09	3.0
Change in ha	1979/85-2004/09	2
Agricultural area in %	2004/09	51.9
Change in ha	1979/85-2004/09	-2
Wooded area in %	2004/09	44.8
Unproductive area in %	2004/09	0.3
Economy		
Employed total	2018	143
Primary sector	2018	28
Secondary sector	2018	93
Tertiary sector	2018	22
Business establishments total	2018	30
Primary sector	2018	10
Secondary sector	2018	7
Tertiary sector	2018	13
Construction and housing		
Dwelling vacancy rate	2020	0.50
New housing units per 1000 residents	2018	7.0
Social security		
Social assistance rate	2019	2.35

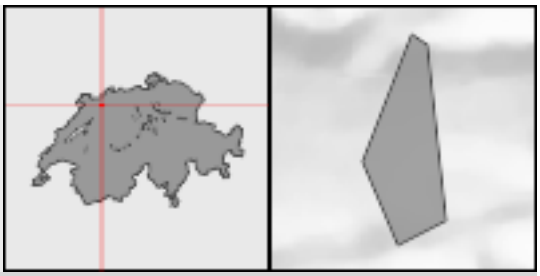

Courchapoix

Voter shares of selected parties in % (National Council elections)		
FDP/PLR inclusive LP/PL-BS	2019	4.8
CVP	2019	19.5
SP	2019	31.6
SVP	2019	11.0
EVP/CSP	2019	15.4
GLP	2019	0.0
BDP	2019	0.0
PdA/Sol.	2019	0.0
GPS	2019	17.6
Small right-wing parties	2019	0.0

Courchavon

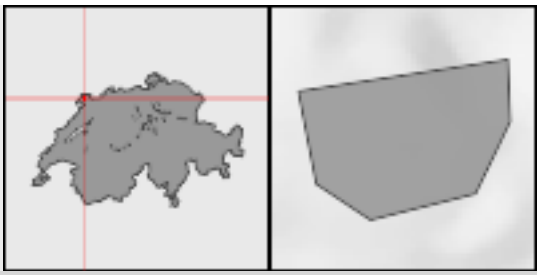

Population		
Residents	2019	303
Change in %	2010-2019	-1.0
Population density per km²	2019	48.9
Age distribution in %		
0-19 years	2019	21.1
20-64 years	2019	60.7
65 years or over	2019	18.2
Foreign nationals in %	2019	6.9
Components of population change		
Crude marriage rate	2019	3.4
Crude divorce rate	2019	0.0
Crude birth rate	2019	3.4
Crude mortality rate	2019	10.1
Private households	2019	121
Size of households in persons	2019	2.50
Area		
Total surface area in km²	2016	6.2
Settlement and urban area in %	2004/09	7.5
Change in ha	1979/85-2004/09	11
Agricultural area in %	2004/09	30.0
Change in ha	1979/85-2004/09	4
Wooded area in %	2004/09	59.9
Unproductive area in %	2004/09	2.6
Economy		
Employed total	2018	179
Primary sector	2018	25
Secondary sector	2018	114
Tertiary sector	2018	40
Business establishments total	2018	30
Primary sector	2018	7
Secondary sector	2018	7
Tertiary sector	2018	16
Construction and housing		
Dwelling vacancy rate	2020	6.62
New housing units per 1000 residents	2018	3.4
Social security		
Social assistance rate	2019	X

Courchavon

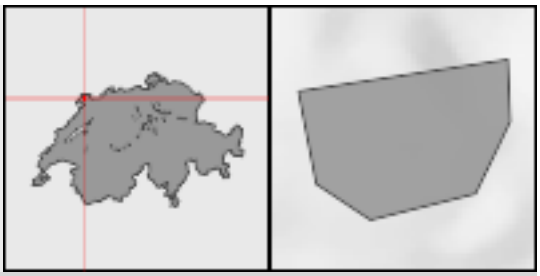

Voter shares of selected parties in % (National Council elections)		
FDP/PLR inclusive LP/PL-BS	2019	6.5
CVP	2019	58.8
SP	2019	10.8
SVP	2019	6.5
EVP/CSP	2019	6.2
GLP	2019	0.0
BDP	2019	0.0
PdA/Sol.	2019	0.0
GPS	2019	11.2
Small right-wing parties	2019	0.0

Courgenay

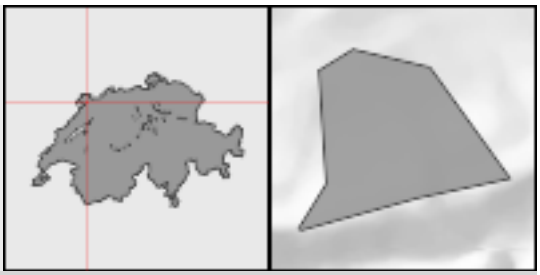

Population		
Residents	2019	2,379
Change in %	2010-2019	10.4
Population density per km²	2019	129.0
Age distribution in %		
0-19 years	2019	22.7
20-64 years	2019	57.0
65 years or over	2019	20.3
Foreign nationals in %	2019	10.7
Components of population change		
Crude marriage rate	2019	3.8
Crude divorce rate	2019	1.7
Crude birth rate	2019	11.9
Crude mortality rate	2019	10.6
Private households	2019	1,042
Size of households in persons	2019	2.25
Area		
Total surface area in km²	2016	18.4
Settlement and urban area in %	2004/09	9.3
Change in ha	1979/85-2004/09	71
Agricultural area in %	2004/09	48.3
Change in ha	1979/85-2004/09	-66
Wooded area in %	2004/09	42.2
Unproductive area in %	2004/09	0.2
Economy		
Employed total	2018	923
Primary sector	2018	85
Secondary sector	2018	444
Tertiary sector	2018	394
Business establishments total	2018	170
Primary sector	2018	30
Secondary sector	2018	45
Tertiary sector	2018	95
Construction and housing		
Dwelling vacancy rate	2020	3.05
New housing units per 1000 residents	2018	10.4
Social security		
Social assistance rate	2019	2.06

Courgenay

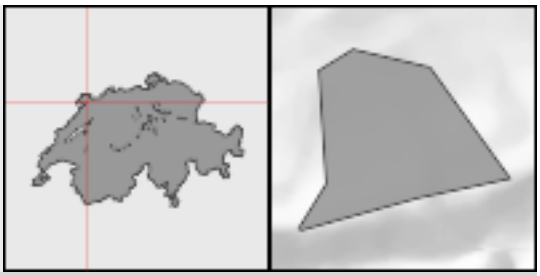

Voter shares of selected parties in % (National Council elections)		
FDP/PLR inclusive LP/PL-BS	2019	15.7
CVP	2019	18.9
SP	2019	20.9
SVP	2019	19.3
EVP/CSP	2019	9.2
GLP	2019	0.0
BDP	2019	0.0
PdA/Sol.	2019	0.0
GPS	2019	16.0
Small right-wing parties	2019	0.0

Courgevaux

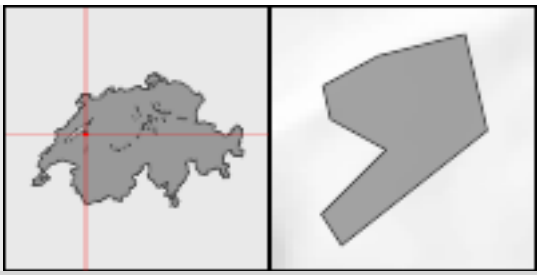

Population		
Residents	2019	1,428
Change in %	2010-2019	11.0
Population density per km²	2019	422.5
Age distribution in %		
0-19 years	2019	22.5
20-64 years	2019	62.5
65 years or over	2019	15.0
Foreign nationals in %	2019	29.2
Components of population change		
Crude marriage rate	2019	2.1
Crude divorce rate	2019	1.4
Crude birth rate	2019	9.8
Crude mortality rate	2019	4.9
Private households	2019	540
Size of households in persons	2019	2.63
Area		
Total surface area in km²	2016	3.4
Settlement and urban area in %	2004/09	15.7
Change in ha	1979/85-2004/09	22
Agricultural area in %	2004/09	57.4
Change in ha	1979/85-2004/09	-24
Wooded area in %	2004/09	26.3
Unproductive area in %	2004/09	0.6
Economy		
Employed total	2018	627
Primary sector	2018	12
Secondary sector	2018	265
Tertiary sector	2018	350
Business establishments total	2018	87
Primary sector	2018	7
Secondary sector	2018	26
Tertiary sector	2018	54
Construction and housing		
Dwelling vacancy rate	2020	1.17
New housing units per 1000 residents	2018	4.9
Social security		
Social assistance rate	2019	1.69

Courgevaux

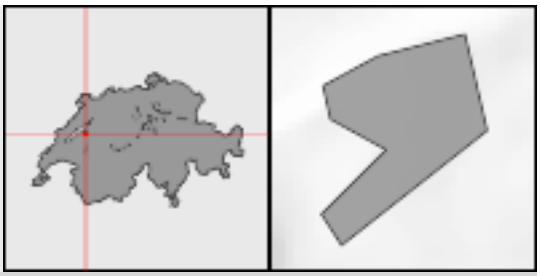

Voter shares of selected parties in % (National Council elections)		
FDP/PLR inclusive LP/PL-BS	2019	20.6
CVP	2019	7.6
SP	2019	22.5
SVP	2019	26.2
EVP/CSP	2019	3.7
GLP	2019	9.0
BDP	2019	0.7
PdA/Sol.	2019	0.0
GPS	2019	8.3
Small right-wing parties	2019	0.7

Courrendlin

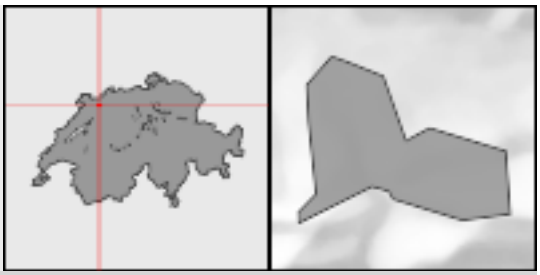

Population		
Residents	2019	3,552
Change in %	2010-2019	17.2
Population density per km²	2019	164.8
Age distribution in %		
0-19 years	2019	24.1
20-64 years	2019	58.9
65 years or over	2019	17.0
Foreign nationals in %	2019	21.4
Components of population change		
Crude marriage rate	2019	3.7
Crude divorce rate	2019	3.7
Crude birth rate	2019	14.4
Crude mortality rate	2019	8.8
Private households	2019	1,527
Size of households in persons	2019	2.31
Area		
Total surface area in km²	2016	21.6
Settlement and urban area in %	2004/09	9.3
Change in ha	1979/85-2004/09	40
Agricultural area in %	2004/09	43.5
Change in ha	1979/85-2004/09	-35
Wooded area in %	2004/09	46.4
Unproductive area in %	2004/09	0.8
Economy		
Employed total	2018	930
Primary sector	2018	59
Secondary sector	2018	361
Tertiary sector	2018	510
Business establishments total	2018	203
Primary sector	2018	27
Secondary sector	2018	47
Tertiary sector	2018	129
Construction and housing		
Dwelling vacancy rate	2020	4.09
New housing units per 1000 residents	2018	9.9
Social security		
Social assistance rate	2019	4.89

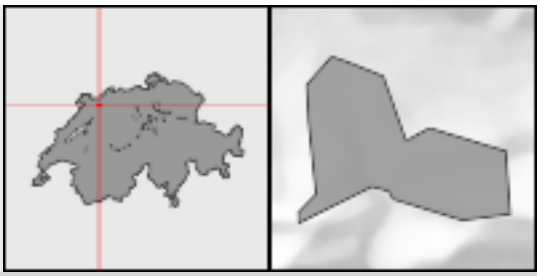

Courrendlin

Voter shares of selected parties in % (National Council elections)		
FDP/PLR inclusive LP/PL-BS	2019	4.3
CVP	2019	13.1
SP	2019	37.7
SVP	2019	20.1
EVP/CSP	2019	10.4
GLP	2019	0.0
BDP	2019	0.0
PdA/Sol.	2019	0.0
GPS	2019	14.3
Small right-wing parties	2019	0.0

Courroux



Population		
Residents	2019	3,298
Change in %	2010-2019	9.0
Population density per km²	2019	167.1
Age distribution in %		
0-19 years	2019	22.7
20-64 years	2019	57.9
65 years or over	2019	19.4
Foreign nationals in %	2019	13.9
Components of population change		
Crude marriage rate	2019	5.1
Crude divorce rate	2019	2.4
Crude birth rate	2019	10.0
Crude mortality rate	2019	8.8
Private households	2019	1,382
Size of households in persons	2019	2.35
Area		
Total surface area in km²	2016	19.7
Settlement and urban area in %	2004/09	7.5
Change in ha	1979/85-2004/09	39
Agricultural area in %	2004/09	53.3
Change in ha	1979/85-2004/09	-37
Wooded area in %	2004/09	38.4
Unproductive area in %	2004/09	0.8
Economy		
Employed total	2018	862
Primary sector	2018	87
Secondary sector	2018	296
Tertiary sector	2018	479
Business establishments total	2018	199
Primary sector	2018	34
Secondary sector	2018	45
Tertiary sector	2018	120
Construction and housing		
Dwelling vacancy rate	2020	1.78
New housing units per 1000 residents	2018	0.3
Social security		
Social assistance rate	2019	2.69

Courroux



Voter shares of selected parties in % (National Council elections)		
FDP/PLR inclusive LP/PL-BS	2019	6.6
CVP	2019	14.2
SP	2019	30.9
SVP	2019	21.5
EVP/CSP	2019	11.9
GLP	2019	0.0
BDP	2019	0.0
PdA/Sol.	2019	0.0
GPS	2019	14.9
Small right-wing parties	2019	0.0

Court



Population		
Residents	2019	1,415
Change in %	2010-2019	1.6
Population density per km²	2019	57.5
Age distribution in %		
0-19 years	2019	21.8
20-64 years	2019	55.3
65 years or over	2019	22.8
Foreign nationals in %	2019	11.9
Components of population change		
Crude marriage rate	2019	2.8
Crude divorce rate	2019	0.7
Crude birth rate	2019	4.9
Crude mortality rate	2019	4.9
Private households	2019	597
Size of households in persons	2019	2.33
Area		
Total surface area in km²	2016	24.6
Settlement and urban area in %	2004/09	4.6
Change in ha	1979/85-2004/09	20
Agricultural area in %	2004/09	34.4
Change in ha	1979/85-2004/09	-14
Wooded area in %	2004/09	60.0
Unproductive area in %	2004/09	1.0
Economy		
Employed total	2018	704
Primary sector	2018	66
Secondary sector	2018	455
Tertiary sector	2018	183
Business establishments total	2018	115
Primary sector	2018	20
Secondary sector	2018	39
Tertiary sector	2018	56
Construction and housing		
Dwelling vacancy rate	2020	1.99
New housing units per 1000 residents	2018	2.1
Social security		
Social assistance rate	2019	2.39

Court



Voter shares of selected parties in % (National Council elections)		
FDP/PLR inclusive LP/PL-BS	2019	5.8
CVP	2019	18.1
SP	2019	9.2
SVP	2019	48.3
EVP/CSP	2019	3.0
GLP	2019	1.3
BDP	2019	0.7
PdA/Sol.	2019	0.6
GPS	2019	8.6
Small right-wing parties	2019	2.3

Courtedoux

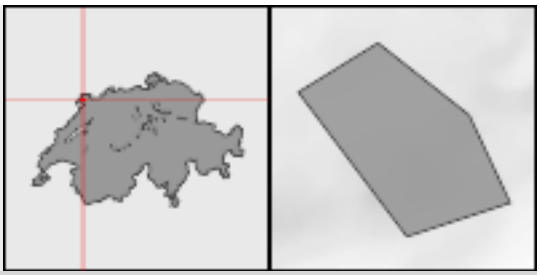

Population		
Residents	2019	772
Change in %	2010-2019	7.1
Population density per km²	2019	93.9
Age distribution in %		
0-19 years	2019	21.0
20-64 years	2019	55.1
65 years or over	2019	24.0
Foreign nationals in %	2019	7.3
Components of population change		
Crude marriage rate	2019	1.3
Crude divorce rate	2019	3.9
Crude birth rate	2019	6.5
Crude mortality rate	2019	9.1
Private households	2019	323
Size of households in persons	2019	2.36
Area		
Total surface area in km²	2016	8.2
Settlement and urban area in %	2004/09	10.0
Change in ha	1979/85-2004/09	32
Agricultural area in %	2004/09	52.3
Change in ha	1979/85-2004/09	-15
Wooded area in %	2004/09	37.7
Unproductive area in %	2004/09	0.0
Economy		
Employed total	2018	235
Primary sector	2018	29
Secondary sector	2018	151
Tertiary sector	2018	55
Business establishments total	2018	45
Primary sector	2018	9
Secondary sector	2018	8
Tertiary sector	2018	28
Construction and housing		
Dwelling vacancy rate	2020	2.07
New housing units per 1000 residents	2018	1.3
Social security		
Social assistance rate	2019	1.96

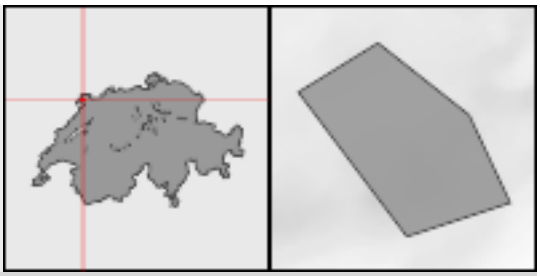

Courtedoux

Voter shares of selected parties in % (National Council elections)		
FDP/PLR inclusive LP/PL-BS	2019	10.9
CVP	2019	27.4
SP	2019	24.2
SVP	2019	13.5
EVP/CSP	2019	11.4
GLP	2019	0.0
BDP	2019	0.0
PdA/Sol.	2019	0.0
GPS	2019	12.7
Small right-wing parties	2019	0.0

Courtelary

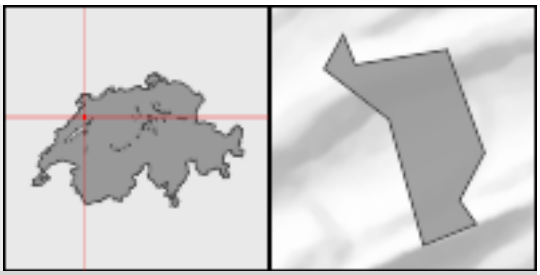

Population		
Residents	2019	1,456
Change in %	2010-2019	14.6
Population density per km²	2019	65.6
Age distribution in %		
0-19 years	2019	23.8
20-64 years	2019	56.3
65 years or over	2019	20.0
Foreign nationals in %	2019	16.3
Components of population change		
Crude marriage rate	2019	1.4
Crude divorce rate	2019	1.4
Crude birth rate	2019	10.4
Crude mortality rate	2019	11.1
Private households	2019	597
Size of households in persons	2019	2.40
Area		
Total surface area in km²	2016	22.2
Settlement and urban area in %	2004/09	4.5
Change in ha	1979/85-2004/09	13
Agricultural area in %	2004/09	51.6
Change in ha	1979/85-2004/09	-24
Wooded area in %	2004/09	43.7
Unproductive area in %	2004/09	0.2
Economy		
Employed total	2018	736
Primary sector	2018	52
Secondary sector	2018	363
Tertiary sector	2018	321
Business establishments total	2018	108
Primary sector	2018	21
Secondary sector	2018	24
Tertiary sector	2018	63
Construction and housing		
Dwelling vacancy rate	2020	1.51
New housing units per 1000 residents	2018	4.3
Social security		
Social assistance rate	2019	4.10

Courtelary

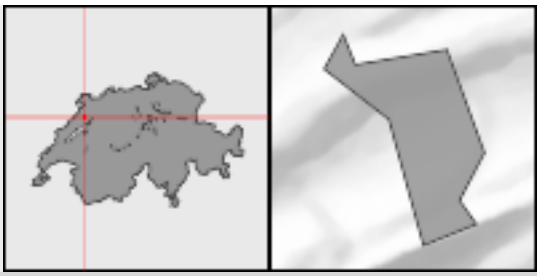

Voter shares of selected parties in % (National Council elections)		
FDP/PLR inclusive LP/PL-BS	2019	5.0
CVP	2019	4.0
SP	2019	16.2
SVP	2019	37.0
EVP/CSP	2019	1.6
GLP	2019	6.8
BDP	2019	2.4
PdA/Sol.	2019	0.8
GPS	2019	21.3
Small right-wing parties	2019	0.6

Courtepin

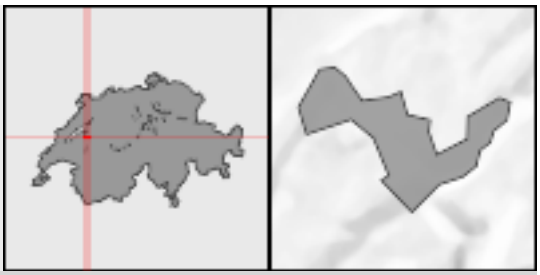

Population		
Residents	2019	5,468
Change in %	2010-2019	15.4
Population density per km²	2019	249.9
Age distribution in %		
0-19 years	2019	25.4
20-64 years	2019	61.7
65 years or over	2019	12.9
Foreign nationals in %	2019	36.1
Components of population change		
Crude marriage rate	2019	5.3
Crude divorce rate	2019	2.4
Crude birth rate	2019	11.9
Crude mortality rate	2019	5.7
Private households	2019	2,117
Size of households in persons	2019	2.55
Area		
Total surface area in km²	2016	21.9
Settlement and urban area in %	2004/09	12.6
Change in ha	1979/85-2004/09	112
Agricultural area in %	2004/09	56.7
Change in ha	1979/85-2004/09	-109
Wooded area in %	2004/09	24.0
Unproductive area in %	2004/09	6.7
Economy		
Employed total	2018	2,648
Primary sector	2018	110
Secondary sector	2018	1,641
Tertiary sector	2018	897
Business establishments total	2018	247
Primary sector	2018	42
Secondary sector	2018	33
Tertiary sector	2018	172
Construction and housing		
Dwelling vacancy rate	2020	1.34
New housing units per 1000 residents	2018	3.1
Social security		
Social assistance rate	2019	1.41

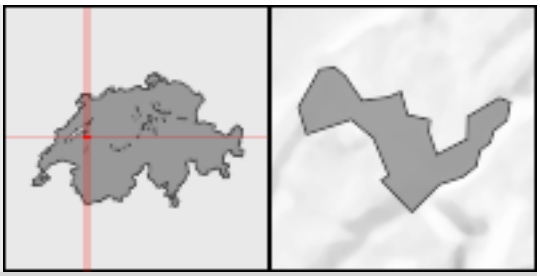

Courtepin

Voter shares of selected parties in % (National Council elections)		
FDP/PLR inclusive LP/PL-BS	2019	12.2
CVP	2019	12.8
SP	2019	23.0
SVP	2019	25.2
EVP/CSP	2019	3.7
GLP	2019	6.3
BDP	2019	0.9
PdA/Sol.	2019	0.0
GPS	2019	12.8
Small right-wing parties	2019	1.3

Courtételle

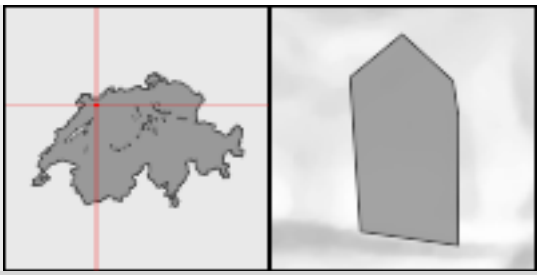

Population		
Residents	2019	2,653
Change in %	2010-2019	11.9
Population density per km²	2019	195.8
Age distribution in %		
0-19 years	2019	22.3
20-64 years	2019	60.5
65 years or over	2019	17.2
Foreign nationals in %	2019	15.7
Components of population change		
Crude marriage rate	2019	4.9
Crude divorce rate	2019	4.9
Crude birth rate	2019	10.6
Crude mortality rate	2019	5.7
Private households	2019	1,130
Size of households in persons	2019	2.31
Area		
Total surface area in km²	2016	13.6
Settlement and urban area in %	2004/09	8.2
Change in ha	1979/85-2004/09	31
Agricultural area in %	2004/09	55.8
Change in ha	1979/85-2004/09	-29
Wooded area in %	2004/09	35.7
Unproductive area in %	2004/09	0.3
Economy		
Employed total	2018	957
Primary sector	2018	38
Secondary sector	2018	444
Tertiary sector	2018	475
Business establishments total	2018	159
Primary sector	2018	14
Secondary sector	2018	29
Tertiary sector	2018	116
Construction and housing		
Dwelling vacancy rate	2020	2.75
New housing units per 1000 residents	2018	4.6
Social security		
Social assistance rate	2019	2.91

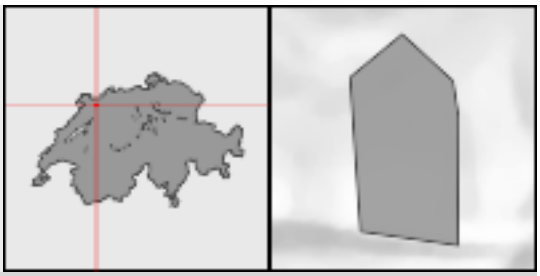

Courtételle

Voter shares of selected parties in % (National Council elections)		
FDP/PLR inclusive LP/PL-BS	2019	6.7
CVP	2019	20.1
SP	2019	31.3
SVP	2019	12.8
EVP/CSP	2019	13.1
GLP	2019	0.0
BDP	2019	0.0
PdA/Sol.	2019	0.0
GPS	2019	16.0
Small right-wing parties	2019	0.0

Crans (VD)



Population		
Residents	2019	2,286
Change in %	2010-2019	9.2
Population density per km²	2019	530.4
Age distribution in %		
0-19 years	2019	25.1
20-64 years	2019	57.4
65 years or over	2019	17.5
Foreign nationals in %	2019	32.3
Components of population change		
Crude marriage rate	2019	1.8
Crude divorce rate	2019	3.1
Crude birth rate	2019	5.8
Crude mortality rate	2019	4.9
Private households	2019	874
Size of households in persons	2019	2.59
Area		
Total surface area in km²	2016	4.3
Settlement and urban area in %	2004/09	27.2
Change in ha	1979/85-2004/09	26
Agricultural area in %	2004/09	57.4
Change in ha	1979/85-2004/09	-23
Wooded area in %	2004/09	14.9
Unproductive area in %	2004/09	0.5
Economy		
Employed total	2018	273
Primary sector	2018	12
Secondary sector	2018	29
Tertiary sector	2018	232
Business establishments total	2018	120
Primary sector	2018	5
Secondary sector	2018	10
Tertiary sector	2018	105
Construction and housing		
Dwelling vacancy rate	2020	0.60
New housing units per 1000 residents	2018	10.5
Social security		
Social assistance rate	2019	0.37

Crans (VD)



Voter shares of selected parties in % (National Council elections)		
FDP/PLR inclusive LP/PL-BS	2019	36.2
CVP	2019	4.0
SP	2019	10.9
SVP	2019	17.7
EVP/CSP	2019	0.3
GLP	2019	12.5
BDP	2019	0.1
PdA/Sol.	2019	1.2
GPS	2019	13.4
Small right-wing parties	2019	0.6

Crans-Montana



Population		
Residents	2019	10,365
Change in %	2010-2019	-1.6
Population density per km²	2019	173.8
Age distribution in %		
0-19 years	2019	16.5
20-64 years	2019	58.7
65 years or over	2019	24.7
Foreign nationals in %	2019	36.8
Components of population change		
Crude marriage rate	2019	3.1
Crude divorce rate	2019	1.5
Crude birth rate	2019	7.1
Crude mortality rate	2019	7.7
Private households	2019	4,515
Size of households in persons	2019	2.06
Area		
Total surface area in km²	2016	59.7
Settlement and urban area in %	2004/09	10.0
Change in ha	1979/85-2004/09	149
Agricultural area in %	2004/09	27.5
Change in ha	1979/85-2004/09	-246
Wooded area in %	2004/09	32.5
Unproductive area in %	2004/09	30.0
Economy		
Employed total	2018	4,846
Primary sector	2018	150
Secondary sector	2018	683
Tertiary sector	2018	4,013
Business establishments total	2018	865
Primary sector	2018	53
Secondary sector	2018	114
Tertiary sector	2018	698
Construction and housing		
Dwelling vacancy rate	2020	2.59
New housing units per 1000 residents	2018	4.2
Social security		
Social assistance rate	2019	0.60

Crans-Montana



Voter shares of selected parties in % (National Council elections)

FDP/PLR inclusive LP/PL-BS	2019	21.4
CVP	2019	26.1
SP	2019	16.4
SVP	2019	20.7
EVP/CSP	2019	0.7
GLP	2019	0.7
BDP	2019	0.0
PdA/Sol.	2019	0.0
GPS	2019	13.0
Small right-wing parties	2019	0.0

Crassier

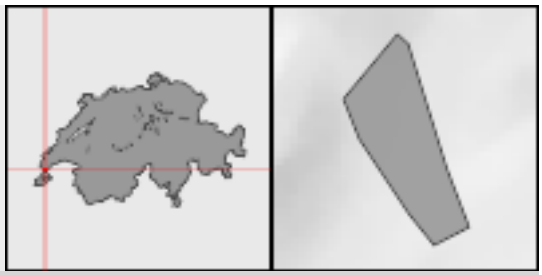

Population		
Residents	2019	1,174
Change in %	2010-2019	5.0
Population density per km²	2019	578.3
Age distribution in %		
0-19 years	2019	27.3
20-64 years	2019	59.8
65 years or over	2019	12.9
Foreign nationals in %	2019	23.9
Components of population change		
Crude marriage rate	2019	2.6
Crude divorce rate	2019	1.7
Crude birth rate	2019	7.7
Crude mortality rate	2019	1.7
Private households	2019	450
Size of households in persons	2019	2.60
Area		
Total surface area in km²	2016	2.0
Settlement and urban area in %	2004/09	21.3
Change in ha	1979/85-2004/09	11
Agricultural area in %	2004/09	67.8
Change in ha	1979/85-2004/09	-10
Wooded area in %	2004/09	10.9
Unproductive area in %	2004/09	0.0
Economy		
Employed total	2018	465
Primary sector	2018	26
Secondary sector	2018	164
Tertiary sector	2018	275
Business establishments total	2018	84
Primary sector	2018	5
Secondary sector	2018	14
Tertiary sector	2018	65
Construction and housing		
Dwelling vacancy rate	2020	5.19
New housing units per 1000 residents	2018	6.9
Social security		
Social assistance rate	2019	X

Crassier

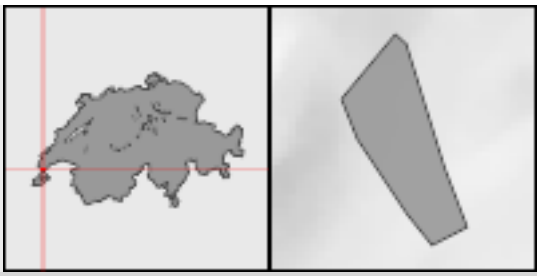

Voter shares of selected parties in % (National Council elections)		
FDP/PLR inclusive LP/PL-BS	2019	28.4
CVP	2019	4.0
SP	2019	13.9
SVP	2019	15.0
EVP/CSP	2019	1.4
GLP	2019	13.7
BDP	2019	0.6
PdA/Sol.	2019	1.3
GPS	2019	17.1
Small right-wing parties	2019	2.2

Crémines

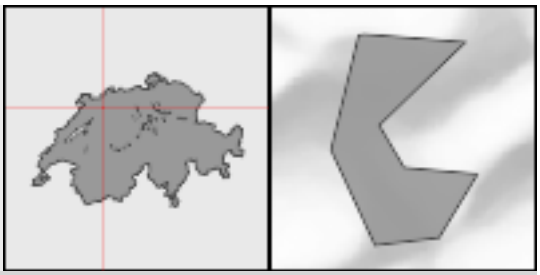

Population		
Residents	2019	499
Change in %	2010-2019	-5.8
Population density per km²	2019	52.6
Age distribution in %		
0-19 years	2019	20.8
20-64 years	2019	51.9
65 years or over	2019	27.3
Foreign nationals in %	2019	9.2
Components of population change		
Crude marriage rate	2019	4.0
Crude divorce rate	2019	4.0
Crude birth rate	2019	4.0
Crude mortality rate	2019	19.8
Private households	2019	229
Size of households in persons	2019	2.14
Area		
Total surface area in km²	2016	9.5
Settlement and urban area in %	2004/09	5.2
Change in ha	1979/85-2004/09	6
Agricultural area in %	2004/09	42.2
Change in ha	1979/85-2004/09	-3
Wooded area in %	2004/09	52.3
Unproductive area in %	2004/09	0.3
Economy		
Employed total	2018	259
Primary sector	2018	16
Secondary sector	2018	95
Tertiary sector	2018	148
Business establishments total	2018	39
Primary sector	2018	5
Secondary sector	2018	7
Tertiary sector	2018	27
Construction and housing		
Dwelling vacancy rate	2020	5.99
New housing units per 1000 residents	2018	1.9
Social security		
Social assistance rate	2019	3.54

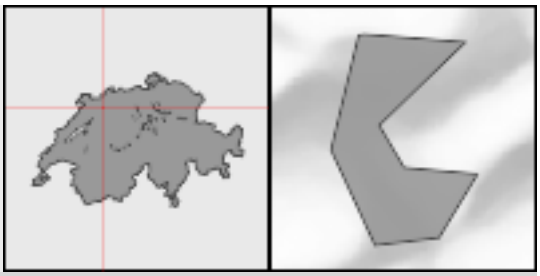

Crémines

Voter shares of selected parties in % (National Council elections)		
FDP/PLR inclusive LP/PL-BS	2019	6.8
CVP	2019	17.3
SP	2019	18.3
SVP	2019	30.8
EVP/CSP	2019	4.2
GLP	2019	6.0
BDP	2019	2.1
PdA/Sol.	2019	0.3
GPS	2019	9.2
Small right-wing parties	2019	1.4

Cressier (FR)

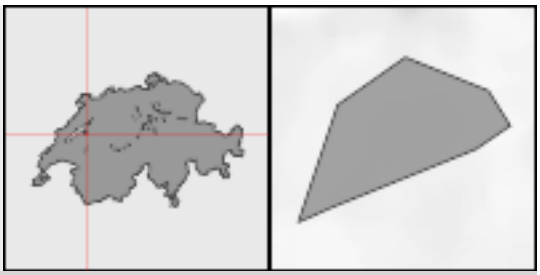

Population		
Residents	2019	1,003
Change in %	2010-2019	21.9
Population density per km²	2019	240.5
Age distribution in %		
0-19 years	2019	22.9
20-64 years	2019	62.2
65 years or over	2019	14.9
Foreign nationals in %	2019	26.5
Components of population change		
Crude marriage rate	2019	4.0
Crude divorce rate	2019	1.0
Crude birth rate	2019	15.0
Crude mortality rate	2019	4.0
Private households	2019	406
Size of households in persons	2019	2.46
Area		
Total surface area in km²	2016	4.2
Settlement and urban area in %	2004/09	10.8
Change in ha	1979/85-2004/09	13
Agricultural area in %	2004/09	69.1
Change in ha	1979/85-2004/09	-15
Wooded area in %	2004/09	19.9
Unproductive area in %	2004/09	0.2
Economy		
Employed total	2018	713
Primary sector	2018	42
Secondary sector	2018	524
Tertiary sector	2018	147
Business establishments total	2018	57
Primary sector	2018	8
Secondary sector	2018	12
Tertiary sector	2018	37
Construction and housing		
Dwelling vacancy rate	2020	1.97
New housing units per 1000 residents	2018	25.1
Social security		
Social assistance rate	2019	1.00

Cressier (FR)

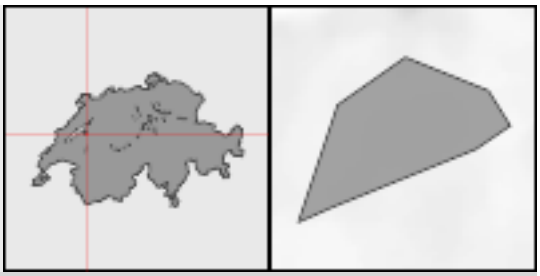

Voter shares of selected parties in % (National Council elections)		
FDP/PLR inclusive LP/PL-BS	2019	16.8
CVP	2019	10.9
SP	2019	22.4
SVP	2019	24.0
EVP/CSP	2019	2.3
GLP	2019	5.8
BDP	2019	0.2
PdA/Sol.	2019	0.0
GPS	2019	15.3
Small right-wing parties	2019	0.7

Cressier (NE)

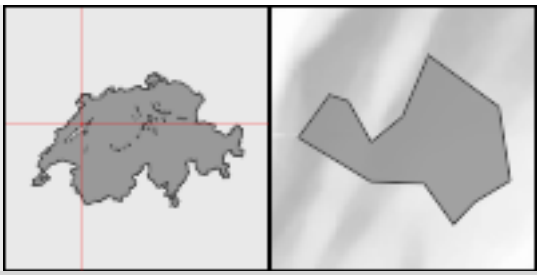

Population		
Residents	2019	1,898
Change in %	2010-2019	-0.2
Population density per km²	2019	221.5
Age distribution in %		
0-19 years	2019	21.1
20-64 years	2019	61.7
65 years or over	2019	17.2
Foreign nationals in %	2019	26.4
Components of population change		
Crude marriage rate	2019	1.6
Crude divorce rate	2019	1.1
Crude birth rate	2019	10.0
Crude mortality rate	2019	6.3
Private households	2019	800
Size of households in persons	2019	2.33
Area		
Total surface area in km²	2016	8.6
Settlement and urban area in %	2004/09	15.9
Change in ha	1979/85-2004/09	3
Agricultural area in %	2004/09	27.8
Change in ha	1979/85-2004/09	-7
Wooded area in %	2004/09	54.4
Unproductive area in %	2004/09	2.0
Economy		
Employed total	2018	1,150
Primary sector	2018	38
Secondary sector	2018	771
Tertiary sector	2018	341
Business establishments total	2018	97
Primary sector	2018	8
Secondary sector	2018	27
Tertiary sector	2018	62
Construction and housing		
Dwelling vacancy rate	2020	0.67
New housing units per 1000 residents	2018	11.2
Social security		
Social assistance rate	2019	5.25

Cressier (NE)

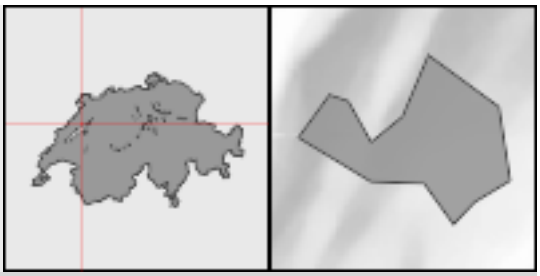

Voter shares of selected parties in % (National Council elections)

FDP/PLR inclusive LP/PL-BS	2019	29.1
CVP	2019	6.2
SP	2019	14.2
SVP	2019	12.5
EVP/CSP	2019	0.0
GLP	2019	8.5
BDP	2019	0.0
PdA/Sol.	2019	9.2
GPS	2019	19.9
Small right-wing parties	2019	0.0

Crésuz

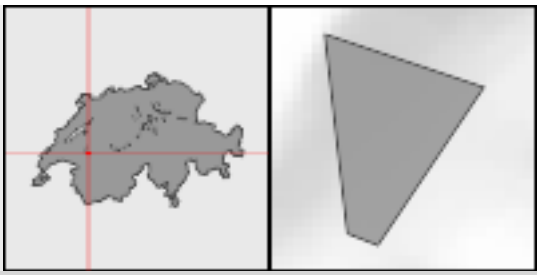

Population		
Residents	2019	398
Change in %	2010-2019	34.9
Population density per km²	2019	222.3
Age distribution in %		
0-19 years	2019	19.3
20-64 years	2019	55.0
65 years or over	2019	25.6
Foreign nationals in %	2019	19.6
Components of population change		
Crude marriage rate	2019	5.1
Crude divorce rate	2019	5.1
Crude birth rate	2019	12.8
Crude mortality rate	2019	2.6
Private households	2019	196
Size of households in persons	2019	2.02
Area		
Total surface area in km²	2016	1.8
Settlement and urban area in %	2004/09	23.3
Change in ha	1979/85-2004/09	5
Agricultural area in %	2004/09	33.9
Change in ha	1979/85-2004/09	-10
Wooded area in %	2004/09	35.0
Unproductive area in %	2004/09	7.8
Economy		
Employed total	2018	X
Primary sector	2018	X
Secondary sector	2018	6
Tertiary sector	2018	11
Business establishments total	2018	X
Primary sector	2018	X
Secondary sector	2018	5
Tertiary sector	2018	6
Construction and housing		
Dwelling vacancy rate	2020	3.45
New housing units per 1000 residents	2018	55.6
Social security		
Social assistance rate	2019	X

Crésuz

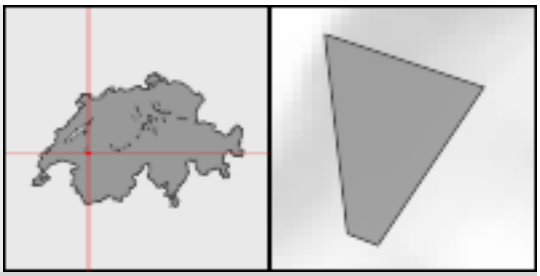

Voter shares of selected parties in % (National Council elections)		
FDP/PLR inclusive LP/PL-BS	2019	14.1
CVP	2019	22.7
SP	2019	15.6
SVP	2019	20.7
EVP/CSP	2019	1.2
GLP	2019	6.0
BDP	2019	0.0
PdA/Sol.	2019	0.0
GPS	2019	12.9
Small right-wing parties	2019	0.0

Crissier



Population		
Residents	2019	7,965
Change in %	2010-2019	10.9
Population density per km²	2019	1,448.2
Age distribution in %		
0-19 years	2019	22.7
20-64 years	2019	63.4
65 years or over	2019	13.9
Foreign nationals in %	2019	43.7
Components of population change		
Crude marriage rate	2019	3.0
Crude divorce rate	2019	1.6
Crude birth rate	2019	11.1
Crude mortality rate	2019	3.6
Private households	2019	3,172
Size of households in persons	2019	2.37
Area		
Total surface area in km²	2016	5.5
Settlement and urban area in %	2004/09	48.2
Change in ha	1979/85-2004/09	64
Agricultural area in %	2004/09	25.3
Change in ha	1979/85-2004/09	-63
Wooded area in %	2004/09	26.4
Unproductive area in %	2004/09	0.2
Economy		
Employed total	2018	9,418
Primary sector	2018	21
Secondary sector	2018	2,802
Tertiary sector	2018	6,595
Business establishments total	2018	763
Primary sector	2018	7
Secondary sector	2018	185
Tertiary sector	2018	571
Construction and housing		
Dwelling vacancy rate	2020	0.58
New housing units per 1000 residents	2018	1.9
Social security		
Social assistance rate	2019	4.36

Crissier



Voter shares of selected parties in % (National Council elections)		
FDP/PLR inclusive LP/PL-BS	2019	23.4
CVP	2019	2.8
SP	2019	23.8
SVP	2019	17.6
EVP/CSP	2019	1.0
GLP	2019	8.4
BDP	2019	0.4
PdA/Sol.	2019	3.6
GPS	2019	16.7
Small right-wing parties	2019	0.6

Croglio

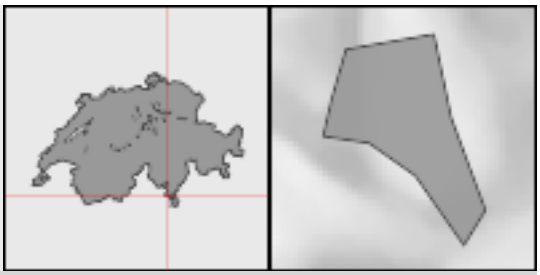

Population		
Residents	2019	858
Change in %	2010-2019	-0.3
Population density per km²	2019	195.4
Age distribution in %		
0-19 years	2019	17.4
20-64 years	2019	56.2
65 years or over	2019	26.5
Foreign nationals in %	2019	18.2
Components of population change		
Crude marriage rate	2019	1.2
Crude divorce rate	2019	4.7
Crude birth rate	2019	3.5
Crude mortality rate	2019	8.2
Private households	2019	402
Size of households in persons	2019	2.10
Area		
Total surface area in km²	2016	4.4
Settlement and urban area in %	2004/09	16.3
Change in ha	1979/85-2004/09	12
Agricultural area in %	2004/09	16.3
Change in ha	1979/85-2004/09	4
Wooded area in %	2004/09	66.4
Unproductive area in %	2004/09	0.9
Economy		
Employed total	2018	963
Primary sector	2018	35
Secondary sector	2018	430
Tertiary sector	2018	498
Business establishments total	2018	100
Primary sector	2018	10
Secondary sector	2018	29
Tertiary sector	2018	61
Construction and housing		
Dwelling vacancy rate	2020	0.33
New housing units per 1000 residents	2018	3.5
Social security		
Social assistance rate	2019	3.30

Croglio

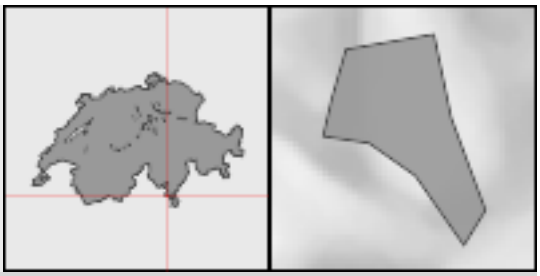

Voter shares of selected parties in % (National Council elections)		
FDP/PLR inclusive LP/PL-BS	2019	15.7
CVP	2019	17.2
SP	2019	12.9
SVP	2019	19.0
EVP/CSP	2019	0.0
GLP	2019	1.0
BDP	2019	0.0
PdA/Sol.	2019	0.4
GPS	2019	13.3
Small right-wing parties	2019	16.9

Cronay

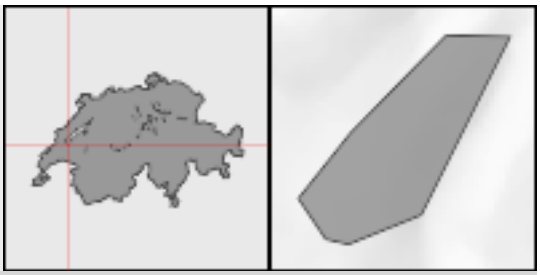

Population		
Residents	2019	394
Change in %	2010-2019	27.5
Population density per km²	2019	60.0
Age distribution in %		
0-19 years	2019	23.9
20-64 years	2019	57.6
65 years or over	2019	18.5
Foreign nationals in %	2019	10.2
Components of population change		
Crude marriage rate	2019	7.7
Crude divorce rate	2019	2.6
Crude birth rate	2019	2.6
Crude mortality rate	2019	7.7
Private households	2019	167
Size of households in persons	2019	2.34
Area		
Total surface area in km²	2016	6.6
Settlement and urban area in %	2004/09	5.6
Change in ha	1979/85-2004/09	10
Agricultural area in %	2004/09	61.1
Change in ha	1979/85-2004/09	-7
Wooded area in %	2004/09	32.7
Unproductive area in %	2004/09	0.6
Economy		
Employed total	2018	X
Primary sector	2018	47
Secondary sector	2018	X
Tertiary sector	2018	20
Business establishments total	2018	X
Primary sector	2018	15
Secondary sector	2018	X
Tertiary sector	2018	11
Construction and housing		
Dwelling vacancy rate	2020	0.00
New housing units per 1000 residents	2018	10.5
Social security		
Social assistance rate	2019	X

Cronay

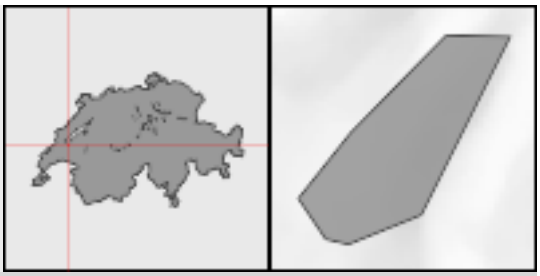

Voter shares of selected parties in % (National Council elections)		
FDP/PLR inclusive LP/PL-BS	2019	18.0
CVP	2019	0.8
SP	2019	22.9
SVP	2019	25.3
EVP/CSP	2019	3.6
GLP	2019	4.2
BDP	2019	0.6
PdA/Sol.	2019	1.4
GPS	2019	17.2
Small right-wing parties	2019	2.6

Croy

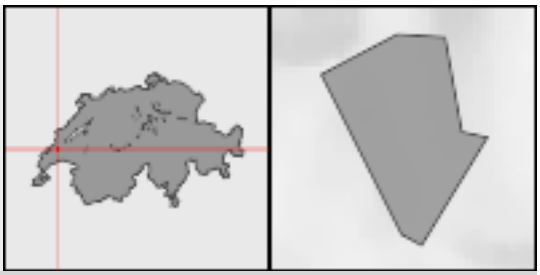

Population		
Residents	2019	402
Change in %	2010-2019	23.7
Population density per km²	2019	89.7
Age distribution in %		
0-19 years	2019	17.2
20-64 years	2019	57.0
65 years or over	2019	25.9
Foreign nationals in %	2019	13.4
Components of population change		
Crude marriage rate	2019	9.9
Crude divorce rate	2019	0.0
Crude birth rate	2019	5.0
Crude mortality rate	2019	7.4
Private households	2019	183
Size of households in persons	2019	2.09
Area		
Total surface area in km²	2016	4.5
Settlement and urban area in %	2004/09	6.0
Change in ha	1979/85-2004/09	4
Agricultural area in %	2004/09	45.8
Change in ha	1979/85-2004/09	-4
Wooded area in %	2004/09	48.0
Unproductive area in %	2004/09	0.2
Economy		
Employed total	2018	116
Primary sector	2018	6
Secondary sector	2018	11
Tertiary sector	2018	99
Business establishments total	2018	X
Primary sector	2018	X
Secondary sector	2018	7
Tertiary sector	2018	22
Construction and housing		
Dwelling vacancy rate	2020	1.49
New housing units per 1000 residents	2018	34.3
Social security		
Social assistance rate	2019	X

Croy

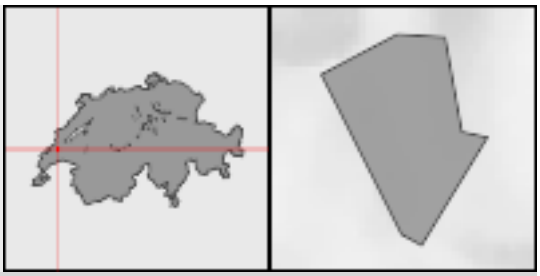

Voter shares of selected parties in % (National Council elections)		
FDP/PLR inclusive LP/PL-BS	2019	13.4
CVP	2019	0.5
SP	2019	19.6
SVP	2019	17.0
EVP/CSP	2019	4.4
GLP	2019	5.2
BDP	2019	0.6
PdA/Sol.	2019	10.8
GPS	2019	22.6
Small right-wing parties	2019	0.5

Cuarnens

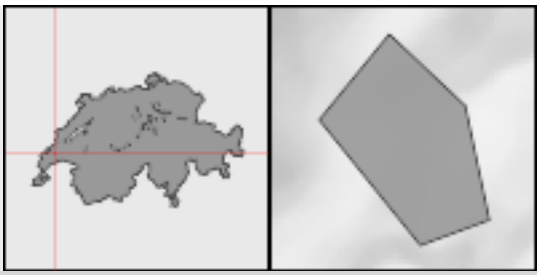

Population		
Residents	2019	486
Change in %	2010-2019	26.9
Population density per km²	2019	68.2
Age distribution in %		
0-19 years	2019	23.3
20-64 years	2019	62.6
65 years or over	2019	14.2
Foreign nationals in %	2019	13.2
Components of population change		
Crude marriage rate	2019	8.3
Crude divorce rate	2019	0.0
Crude birth rate	2019	16.6
Crude mortality rate	2019	8.3
Private households	2019	195
Size of households in persons	2019	2.49
Area		
Total surface area in km²	2016	7.1
Settlement and urban area in %	2004/09	4.7
Change in ha	1979/85-2004/09	6
Agricultural area in %	2004/09	64.7
Change in ha	1979/85-2004/09	-8
Wooded area in %	2004/09	30.5
Unproductive area in %	2004/09	0.1
Economy		
Employed total	2018	134
Primary sector	2018	43
Secondary sector	2018	27
Tertiary sector	2018	64
Business establishments total	2018	43
Primary sector	2018	15
Secondary sector	2018	12
Tertiary sector	2018	16
Construction and housing		
Dwelling vacancy rate	2020	2.74
New housing units per 1000 residents	2018	0.0
Social security		
Social assistance rate	2019	1.46

Cuarnens

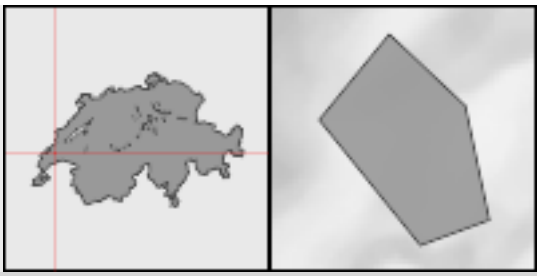

Voter shares of selected parties in % (National Council elections)		
FDP/PLR inclusive LP/PL-BS	2019	26.5
CVP	2019	0.5
SP	2019	20.6
SVP	2019	26.4
EVP/CSP	2019	0.9
GLP	2019	8.3
BDP	2019	0.6
PdA/Sol.	2019	1.1
GPS	2019	13.3
Small right-wing parties	2019	0.1

Cuarny

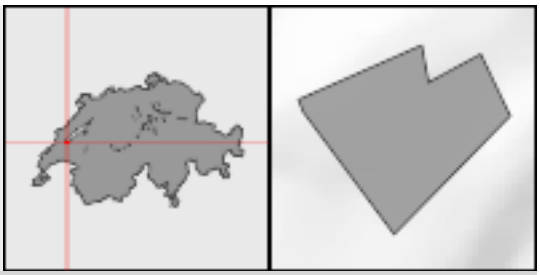

Population		
Residents	2019	239
Change in %	2010-2019	42.3
Population density per km²	2019	52.4
Age distribution in %		
0-19 years	2019	20.9
20-64 years	2019	64.0
65 years or over	2019	15.1
Foreign nationals in %	2019	6.3
Components of population change		
Crude marriage rate	2019	0.0
Crude divorce rate	2019	8.3
Crude birth rate	2019	16.6
Crude mortality rate	2019	0.0
Private households	2019	91
Size of households in persons	2019	2.63
Area		
Total surface area in km²	2016	4.6
Settlement and urban area in %	2004/09	6.7
Change in ha	1979/85-2004/09	17
Agricultural area in %	2004/09	67.3
Change in ha	1979/85-2004/09	-18
Wooded area in %	2004/09	25.8
Unproductive area in %	2004/09	0.2
Economy		
Employed total	2018	59
Primary sector	2018	21
Secondary sector	2018	11
Tertiary sector	2018	27
Business establishments total	2018	30
Primary sector	2018	10
Secondary sector	2018	6
Tertiary sector	2018	14
Construction and housing		
Dwelling vacancy rate	2020	1.79
New housing units per 1000 residents	2018	8.3
Social security		
Social assistance rate	2019	X

Cuarny

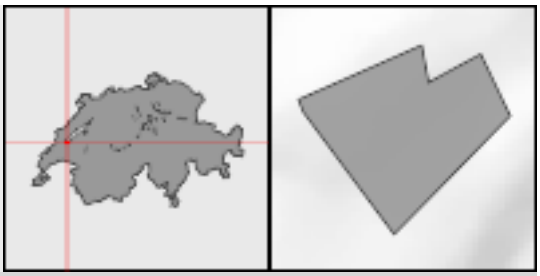

Voter shares of selected parties in % (National Council elections)		
FDP/PLR inclusive LP/PL-BS	2019	16.2
CVP	2019	0.2
SP	2019	1.7
SVP	2019	47.4
EVP/CSP	2019	2.1
GLP	2019	7.1
BDP	2019	0.4
PdA/Sol.	2019	4.0
GPS	2019	11.4
Small right-wing parties	2019	3.6

Cudrefin

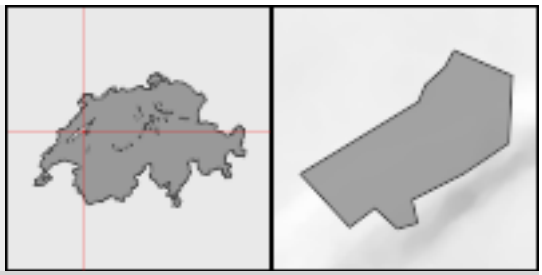

Population		
Residents	2019	1,733
Change in %	2010-2019	34.4
Population density per km²	2019	111.7
Age distribution in %		
0-19 years	2019	24.4
20-64 years	2019	60.6
65 years or over	2019	14.9
Foreign nationals in %	2019	13.2
Components of population change		
Crude marriage rate	2019	6.5
Crude divorce rate	2019	3.6
Crude birth rate	2019	8.9
Crude mortality rate	2019	5.3
Private households	2019	734
Size of households in persons	2019	2.36
Area		
Total surface area in km²	2016	15.5
Settlement and urban area in %	2004/09	8.2
Change in ha	1979/85-2004/09	27
Agricultural area in %	2004/09	61.5
Change in ha	1979/85-2004/09	-24
Wooded area in %	2004/09	23.2
Unproductive area in %	2004/09	7.2
Economy		
Employed total	2018	348
Primary sector	2018	74
Secondary sector	2018	24
Tertiary sector	2018	250
Business establishments total	2018	127
Primary sector	2018	22
Secondary sector	2018	14
Tertiary sector	2018	91
Construction and housing		
Dwelling vacancy rate	2020	2.42
New housing units per 1000 residents	2018	5.0
Social security		
Social assistance rate	2019	1.78

Cudrefin

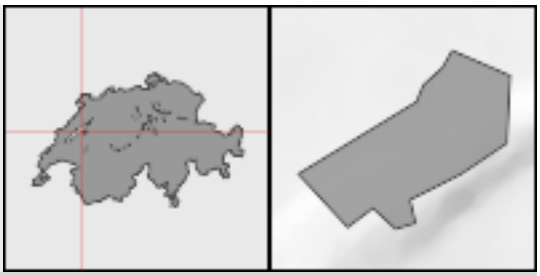

Voter shares of selected parties in % (National Council elections)

FDP/PLR inclusive LP/PL-BS	2019	19.9
CVP	2019	2.3
SP	2019	22.2
SVP	2019	21.8
EVP/CSP	2019	1.4
GLP	2019	9.3
BDP	2019	0.2
PdA/Sol.	2019	2.3
GPS	2019	17.3
Small right-wing parties	2019	0.3

Cugnasco-Gerra

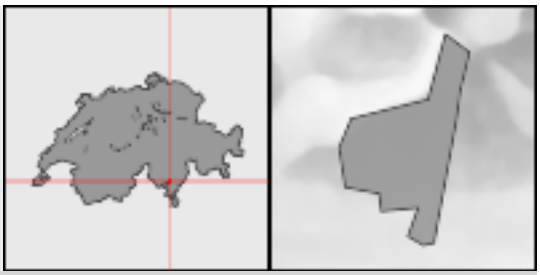

Population		
Residents	2019	2,845
Change in %	2010-2019	-0.1
Population density per km²	2019	79.4
Age distribution in %		
0-19 years	2019	20.1
20-64 years	2019	59.4
65 years or over	2019	20.5
Foreign nationals in %	2019	13.7
Components of population change		
Crude marriage rate	2019	2.8
Crude divorce rate	2019	2.5
Crude birth rate	2019	4.9
Crude mortality rate	2019	7.0
Private households	2019	1,211
Size of households in persons	2019	2.33
Area		
Total surface area in km²	2016	35.8
Settlement and urban area in %	2004/09	4.0
Change in ha	1979/85-2004/09	23
Agricultural area in %	2004/09	9.0
Change in ha	1979/85-2004/09	-53
Wooded area in %	2004/09	63.9
Unproductive area in %	2004/09	23.1
Economy		
Employed total	2018	400
Primary sector	2018	56
Secondary sector	2018	75
Tertiary sector	2018	269
Business establishments total	2018	178
Primary sector	2018	22
Secondary sector	2018	32
Tertiary sector	2018	124
Construction and housing		
Dwelling vacancy rate	2020	0.40
New housing units per 1000 residents	2018	2.8
Social security		
Social assistance rate	2019	0.49

Cugnasco-Gerra

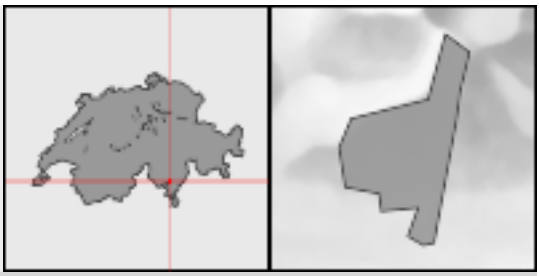

Voter shares of selected parties in % (National Council elections)		
FDP/PLR inclusive LP/PL-BS	2019	14.3
CVP	2019	23.3
SP	2019	15.8
SVP	2019	11.6
EVP/CSP	2019	0.0
GLP	2019	1.2
BDP	2019	0.0
PdA/Sol.	2019	0.9
GPS	2019	14.9
Small right-wing parties	2019	13.7

Cugy (FR)

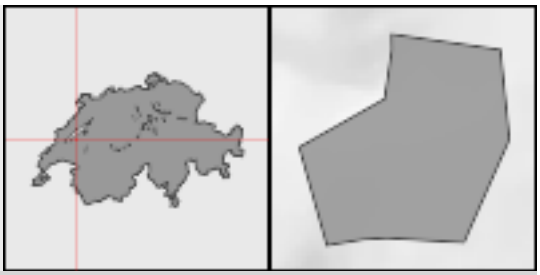

Population		
Residents	2019	1,767
Change in %	2010-2019	24.7
Population density per km²	2019	178.8
Age distribution in %		
0-19 years	2019	22.8
20-64 years	2019	61.1
65 years or over	2019	16.1
Foreign nationals in %	2019	16.4
Components of population change		
Crude marriage rate	2019	4.5
Crude divorce rate	2019	2.3
Crude birth rate	2019	9.7
Crude mortality rate	2019	5.1
Private households	2019	724
Size of households in persons	2019	2.43
Area		
Total surface area in km²	2016	9.9
Settlement and urban area in %	2004/09	10.5
Change in ha	1979/85-2004/09	32
Agricultural area in %	2004/09	69.9
Change in ha	1979/85-2004/09	-33
Wooded area in %	2004/09	19.5
Unproductive area in %	2004/09	0.1
Economy		
Employed total	2018	383
Primary sector	2018	102
Secondary sector	2018	149
Tertiary sector	2018	132
Business establishments total	2018	96
Primary sector	2018	23
Secondary sector	2018	21
Tertiary sector	2018	52
Construction and housing		
Dwelling vacancy rate	2020	1.22
New housing units per 1000 residents	2018	1.7
Social security		
Social assistance rate	2019	0.91

Cugy (FR)



Voter shares of selected parties in % (National Council elections)		
FDP/PLR inclusive LP/PL-BS	2019	27.4
CVP	2019	15.2
SP	2019	18.4
SVP	2019	20.7
EVP/CSP	2019	3.8
GLP	2019	4.0
BDP	2019	0.3
PdA/Sol.	2019	0.0
GPS	2019	8.6
Small right-wing parties	2019	0.5

Cugy (VD)

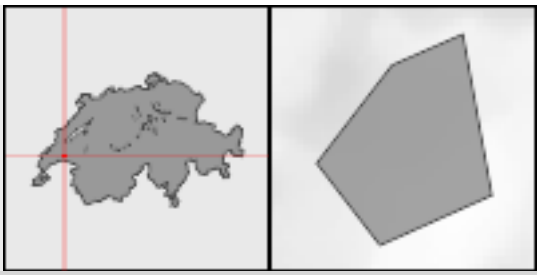

Population		
Residents	2019	2,765
Change in %	2010-2019	22.0
Population density per km²	2019	950.2
Age distribution in %		
0-19 years	2019	25.4
20-64 years	2019	58.8
65 years or over	2019	15.8
Foreign nationals in %	2019	23.9
Components of population change		
Crude marriage rate	2019	3.6
Crude divorce rate	2019	1.8
Crude birth rate	2019	9.1
Crude mortality rate	2019	2.9
Private households	2019	1,064
Size of households in persons	2019	2.57
Area		
Total surface area in km²	2016	2.9
Settlement and urban area in %	2004/09	26.2
Change in ha	1979/85-2004/09	24
Agricultural area in %	2004/09	36.2
Change in ha	1979/85-2004/09	-24
Wooded area in %	2004/09	37.6
Unproductive area in %	2004/09	0.0
Economy		
Employed total	2018	1,122
Primary sector	2018	14
Secondary sector	2018	272
Tertiary sector	2018	836
Business establishments total	2018	206
Primary sector	2018	X
Secondary sector	2018	43
Tertiary sector	2018	159
Construction and housing		
Dwelling vacancy rate	2020	1.15
New housing units per 1000 residents	2018	0.7
Social security		
Social assistance rate	2019	2.45

Cugy (VD)

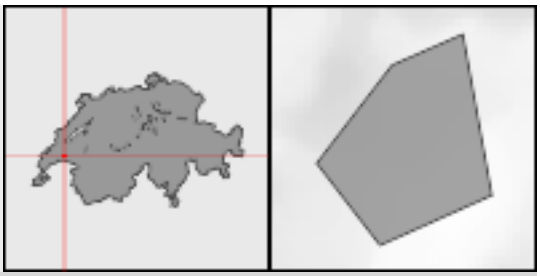

Voter shares of selected parties in % (National Council elections)

FDP/PLR inclusive LP/PL-BS	2019	24.5
CVP	2019	1.7
SP	2019	21.8
SVP	2019	17.7
EVP/CSP	2019	1.6
GLP	2019	8.6
BDP	2019	0.4
PdA/Sol.	2019	2.9
GPS	2019	18.9
Small right-wing parties	2019	0.1

Cureglia

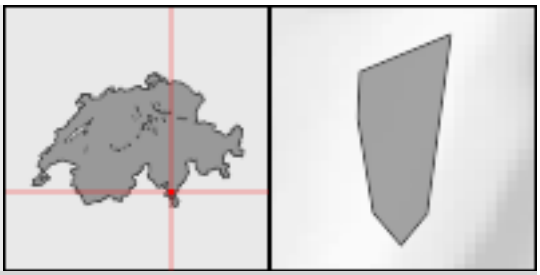

Population		
Residents	2019	1,422
Change in %	2010-2019	7.3
Population density per km²	2019	1,341.5
Age distribution in %		
0-19 years	2019	19.7
20-64 years	2019	58.0
65 years or over	2019	22.3
Foreign nationals in %	2019	16.5
Components of population change		
Crude marriage rate	2019	5.0
Crude divorce rate	2019	1.4
Crude birth rate	2019	12.8
Crude mortality rate	2019	5.7
Private households	2019	632
Size of households in persons	2019	2.23
Area		
Total surface area in km²	2016	1.1
Settlement and urban area in %	2004/09	50.9
Change in ha	1979/85-2004/09	16
Agricultural area in %	2004/09	6.4
Change in ha	1979/85-2004/09	-13
Wooded area in %	2004/09	42.7
Unproductive area in %	2004/09	0.0
Economy		
Employed total	2018	344
Primary sector	2018	5
Secondary sector	2018	82
Tertiary sector	2018	257
Business establishments total	2018	X
Primary sector	2018	X
Secondary sector	2018	9
Tertiary sector	2018	95
Construction and housing		
Dwelling vacancy rate	2020	2.76
New housing units per 1000 residents	2018	16.6
Social security		
Social assistance rate	2019	0.79

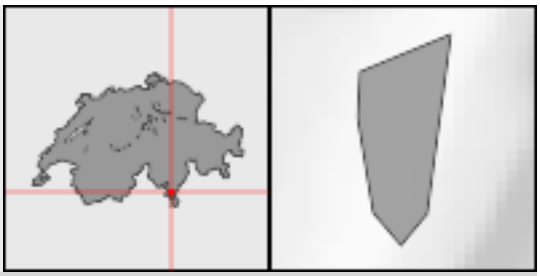

Cureglia

Voter shares of selected parties in % (National Council elections)		
FDP/PLR inclusive LP/PL-BS	2019	26.9
CVP	2019	21.1
SP	2019	10.2
SVP	2019	12.1
EVP/CSP	2019	0.0
GLP	2019	0.7
BDP	2019	0.0
PdA/Sol.	2019	0.2
GPS	2019	10.4
Small right-wing parties	2019	15.1

Curio

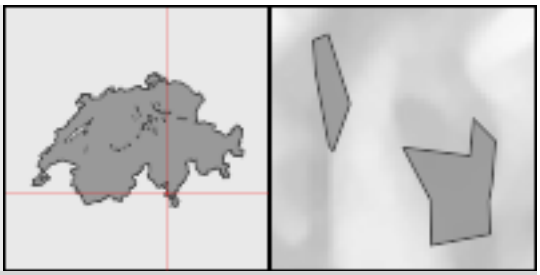

Population		
Residents	2019	565
Change in %	2010-2019	12.8
Population density per km²	2019	205.5
Age distribution in %		
0-19 years	2019	17.0
20-64 years	2019	64.2
65 years or over	2019	18.8
Foreign nationals in %	2019	16.1
Components of population change		
Crude marriage rate	2019	1.8
Crude divorce rate	2019	1.8
Crude birth rate	2019	1.8
Crude mortality rate	2019	7.1
Private households	2019	262
Size of households in persons	2019	2.14
Area		
Total surface area in km²	2016	2.8
Settlement and urban area in %	2004/09	9.7
Change in ha	1979/85-2004/09	8
Agricultural area in %	2004/09	6.5
Change in ha	1979/85-2004/09	-5
Wooded area in %	2004/09	81.6
Unproductive area in %	2004/09	2.2
Economy		
Employed total	2018	97
Primary sector	2018	6
Secondary sector	2018	22
Tertiary sector	2018	69
Business establishments total	2018	X
Primary sector	2018	X
Secondary sector	2018	8
Tertiary sector	2018	22
Construction and housing		
Dwelling vacancy rate	2020	2.03
New housing units per 1000 residents	2018	14.7
Social security		
Social assistance rate	2019	1.43

Curio

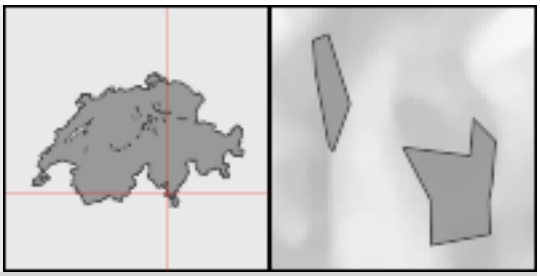

Voter shares of selected parties in % (National Council elections)		
FDP/PLR inclusive LP/PL-BS	2019	7.9
CVP	2019	16.2
SP	2019	11.2
SVP	2019	24.1
EVP/CSP	2019	0.0
GLP	2019	1.5
BDP	2019	0.0
PdA/Sol.	2019	1.0
GPS	2019	14.7
Small right-wing parties	2019	19.0

Curtilles

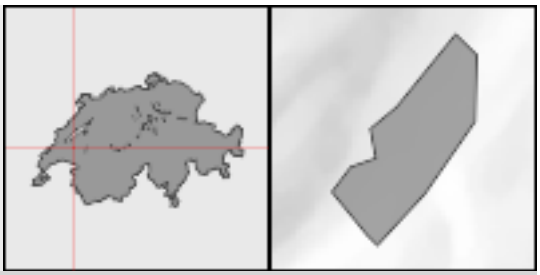

Population		
Residents	2019	310
Change in %	2010-2019	0.6
Population density per km²	2019	62.5
Age distribution in %		
0-19 years	2019	20.3
20-64 years	2019	62.9
65 years or over	2019	16.8
Foreign nationals in %	2019	11.0
Components of population change		
Crude marriage rate	2019	0.0
Crude divorce rate	2019	0.0
Crude birth rate	2019	12.8
Crude mortality rate	2019	12.8
Private households	2019	133
Size of households in persons	2019	2.33
Area		
Total surface area in km²	2016	5.0
Settlement and urban area in %	2004/09	6.4
Change in ha	1979/85-2004/09	2
Agricultural area in %	2004/09	77.7
Change in ha	1979/85-2004/09	-2
Wooded area in %	2004/09	15.1
Unproductive area in %	2004/09	0.8
Economy		
Employed total	2018	63
Primary sector	2018	23
Secondary sector	2018	12
Tertiary sector	2018	28
Business establishments total	2018	29
Primary sector	2018	8
Secondary sector	2018	6
Tertiary sector	2018	15
Construction and housing		
Dwelling vacancy rate	2020	3.16
New housing units per 1000 residents	2018	6.3
Social security		
Social assistance rate	2019	X

Curtilles

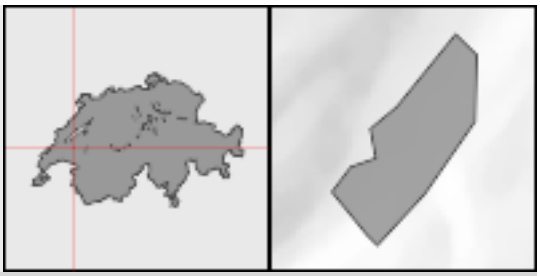

Voter shares of selected parties in % (National Council elections)		
FDP/PLR inclusive LP/PL-BS	2019	23.0
CVP	2019	0.2
SP	2019	14.6
SVP	2019	26.2
EVP/CSP	2019	0.0
GLP	2019	2.0
BDP	2019	0.2
PdA/Sol.	2019	2.6
GPS	2019	25.0
Small right-wing parties	2019	0.0

Dachsen

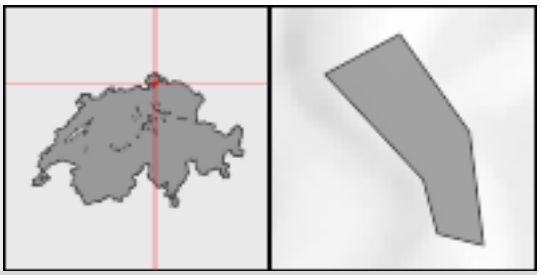

Population		
Residents	2019	1,916
Change in %	2010-2019	-1.2
Population density per km²	2019	709.6
Age distribution in %		
0-19 years	2019	21.1
20-64 years	2019	58.0
65 years or over	2019	20.9
Foreign nationals in %	2019	13.3
Components of population change		
Crude marriage rate	2019	3.1
Crude divorce rate	2019	1.0
Crude birth rate	2019	7.3
Crude mortality rate	2019	6.3
Private households	2019	789
Size of households in persons	2019	2.42
Area		
Total surface area in km²	2016	2.7
Settlement and urban area in %	2004/09	32.1
Change in ha	1979/85-2004/09	17
Agricultural area in %	2004/09	48.3
Change in ha	1979/85-2004/09	-16
Wooded area in %	2004/09	12.5
Unproductive area in %	2004/09	7.2
Economy		
Employed total	2018	455
Primary sector	2018	18
Secondary sector	2018	159
Tertiary sector	2018	278
Business establishments total	2018	104
Primary sector	2018	6
Secondary sector	2018	25
Tertiary sector	2018	73
Construction and housing		
Dwelling vacancy rate	2020	2.44
New housing units per 1000 residents	2018	1.5
Social security		
Social assistance rate	2019	0.63

Dachsen

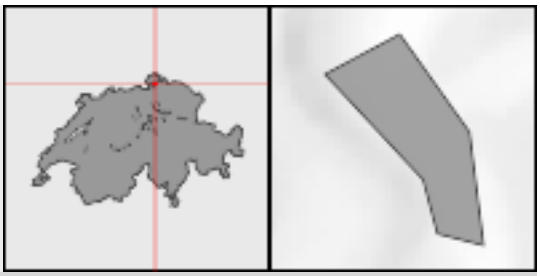

Voter shares of selected parties in % (National Council elections)		
FDP/PLR inclusive LP/PL-BS	2019	10.5
CVP	2019	5.0
SP	2019	15.1
SVP	2019	30.3
EVP/CSP	2019	3.9
GLP	2019	12.8
BDP	2019	2.0
PdA/Sol.	2019	0.1
GPS	2019	17.1
Small right-wing parties	2019	2.0

Dägerlen

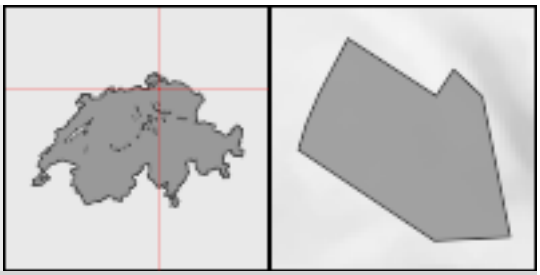

Population		
Residents	2019	1,037
Change in %	2010-2019	3.2
Population density per km²	2019	130.4
Age distribution in %		
0-19 years	2019	22.7
20-64 years	2019	62.3
65 years or over	2019	15.0
Foreign nationals in %	2019	7.8
Components of population change		
Crude marriage rate	2019	3.9
Crude divorce rate	2019	2.9
Crude birth rate	2019	5.8
Crude mortality rate	2019	5.8
Private households	2019	402
Size of households in persons	2019	2.55
Area		
Total surface area in km²	2016	8.0
Settlement and urban area in %	2004/09	7.9
Change in ha	1979/85-2004/09	10
Agricultural area in %	2004/09	66.7
Change in ha	1979/85-2004/09	-10
Wooded area in %	2004/09	25.0
Unproductive area in %	2004/09	0.4
Economy		
Employed total	2018	264
Primary sector	2018	61
Secondary sector	2018	65
Tertiary sector	2018	138
Business establishments total	2018	87
Primary sector	2018	27
Secondary sector	2018	11
Tertiary sector	2018	49
Construction and housing		
Dwelling vacancy rate	2020	1.33
New housing units per 1000 residents	2018	8.9
Social security		
Social assistance rate	2019	X

Dägerlen

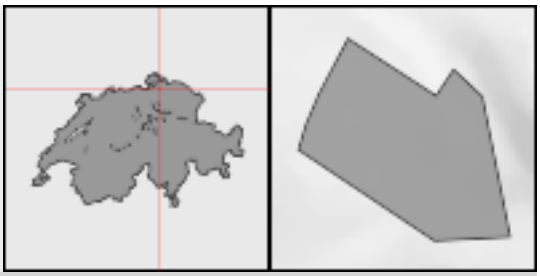

Voter shares of selected parties in % (National Council elections)		
FDP/PLR inclusive LP/PL-BS	2019	9.7
CVP	2019	1.4
SP	2019	11.2
SVP	2019	37.0
EVP/CSP	2019	8.0
GLP	2019	12.1
BDP	2019	1.9
PdA/Sol.	2019	0.0
GPS	2019	12.9
Small right-wing parties	2019	4.0

Dällikon

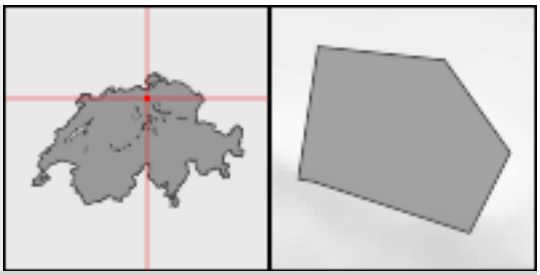

Population		
Residents	2019	4,177
Change in %	2010-2019	15.7
Population density per km²	2019	926.2
Age distribution in %		
0-19 years	2019	20.9
20-64 years	2019	62.6
65 years or over	2019	16.4
Foreign nationals in %	2019	29.4
Components of population change		
Crude marriage rate	2019	4.3
Crude divorce rate	2019	1.4
Crude birth rate	2019	12.5
Crude mortality rate	2019	5.8
Private households	2019	1,757
Size of households in persons	2019	2.37
Area		
Total surface area in km²	2016	4.5
Settlement and urban area in %	2004/09	23.8
Change in ha	1979/85-2004/09	29
Agricultural area in %	2004/09	42.8
Change in ha	1979/85-2004/09	-31
Wooded area in %	2004/09	32.3
Unproductive area in %	2004/09	1.1
Economy		
Employed total	2018	2,752
Primary sector	2018	142
Secondary sector	2018	1,144
Tertiary sector	2018	1,466
Business establishments total	2018	292
Primary sector	2018	9
Secondary sector	2018	75
Tertiary sector	2018	208
Construction and housing		
Dwelling vacancy rate	2020	0.27
New housing units per 1000 residents	2018	7.3
Social security		
Social assistance rate	2019	2.75

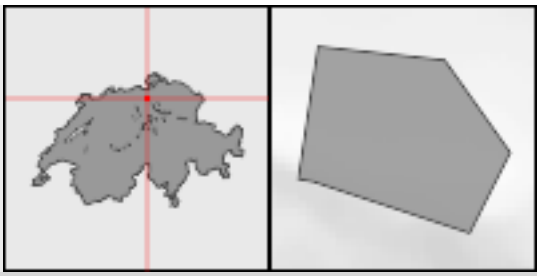

Dällikon

Voter shares of selected parties in % (National Council elections)		
FDP/PLR inclusive LP/PL-BS	2019	9.9
CVP	2019	5.3
SP	2019	10.7
SVP	2019	46.9
EVP/CSP	2019	2.4
GLP	2019	12.4
BDP	2019	0.9
PdA/Sol.	2019	0.0
GPS	2019	8.4
Small right-wing parties	2019	1.8

Däniken

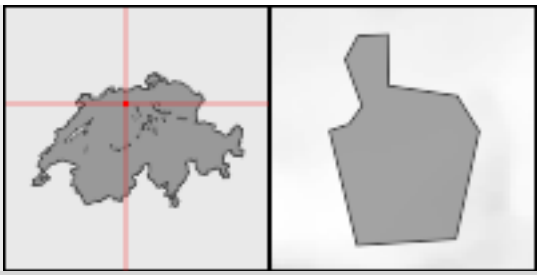

Population		
Residents	2019	2,914
Change in %	2010-2019	8.8
Population density per km²	2019	536.6
Age distribution in %		
0-19 years	2019	18.4
20-64 years	2019	62.7
65 years or over	2019	19.0
Foreign nationals in %	2019	21.4
Components of population change		
Crude marriage rate	2019	5.9
Crude divorce rate	2019	2.1
Crude birth rate	2019	13.9
Crude mortality rate	2019	9.7
Private households	2019	1,307
Size of households in persons	2019	2.21
Area		
Total surface area in km²	2016	5.4
Settlement and urban area in %	2004/09	31.3
Change in ha	1979/85-2004/09	40
Agricultural area in %	2004/09	32.6
Change in ha	1979/85-2004/09	-38
Wooded area in %	2004/09	34.4
Unproductive area in %	2004/09	1.6
Economy		
Employed total	2018	2,524
Primary sector	2018	24
Secondary sector	2018	1,507
Tertiary sector	2018	993
Business establishments total	2018	230
Primary sector	2018	9
Secondary sector	2018	50
Tertiary sector	2018	171
Construction and housing		
Dwelling vacancy rate	2020	3.10
New housing units per 1000 residents	2018	23.0
Social security		
Social assistance rate	2019	1.72

Däniken

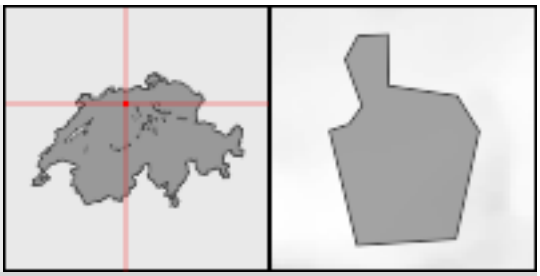

Voter shares of selected parties in % (National Council elections)		
FDP/PLR inclusive LP/PL-BS	2019	22.5
CVP	2019	9.7
SP	2019	13.7
SVP	2019	38.0
EVP/CSP	2019	1.6
GLP	2019	4.7
BDP	2019	0.9
PdA/Sol.	2019	0.0
GPS	2019	7.4
Small right-wing parties	2019	0.8

Dänikon

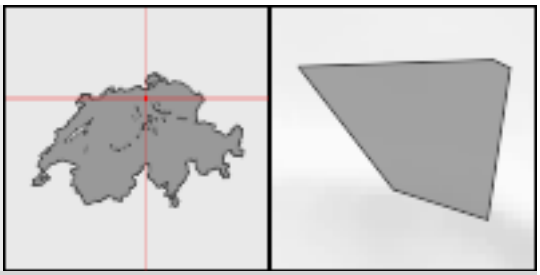

Population		
Residents	2019	1,861
Change in %	2010-2019	-2.6
Population density per km²	2019	648.4
Age distribution in %		
0-19 years	2019	21.8
20-64 years	2019	63.2
65 years or over	2019	15.0
Foreign nationals in %	2019	26.8
Components of population change		
Crude marriage rate	2019	3.2
Crude divorce rate	2019	2.1
Crude birth rate	2019	13.9
Crude mortality rate	2019	2.7
Private households	2019	766
Size of households in persons	2019	2.41
Area		
Total surface area in km²	2016	2.9
Settlement and urban area in %	2004/09	18.9
Change in ha	1979/85-2004/09	25
Agricultural area in %	2004/09	47.3
Change in ha	1979/85-2004/09	-28
Wooded area in %	2004/09	31.7
Unproductive area in %	2004/09	2.1
Economy		
Employed total	2018	434
Primary sector	2018	69
Secondary sector	2018	191
Tertiary sector	2018	174
Business establishments total	2018	104
Primary sector	2018	8
Secondary sector	2018	23
Tertiary sector	2018	73
Construction and housing		
Dwelling vacancy rate	2020	0.49
New housing units per 1000 residents	2018	0.0
Social security		
Social assistance rate	2019	1.71

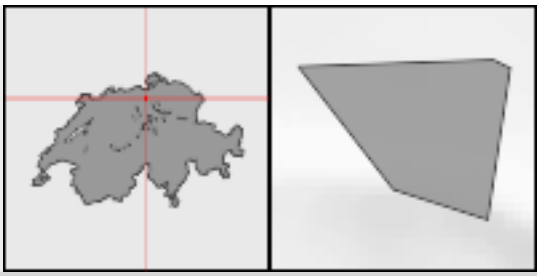

Dänikon

Voter shares of selected parties in % (National Council elections)		
FDP/PLR inclusive LP/PL-BS	2019	12.4
CVP	2019	4.7
SP	2019	9.0
SVP	2019	41.2
EVP/CSP	2019	2.2
GLP	2019	17.2
BDP	2019	1.5
PdA/Sol.	2019	0.4
GPS	2019	7.7
Small right-wing parties	2019	2.1

Därligen

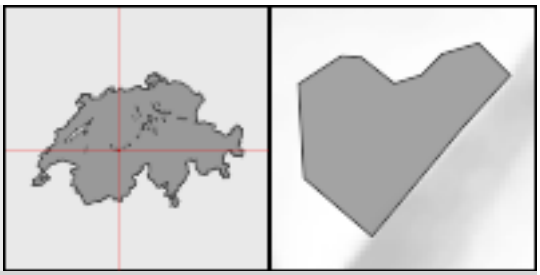

Population		
Residents	2019	421
Change in %	2010-2019	1.9
Population density per km²	2019	60.8
Age distribution in %		
0-19 years	2019	20.4
20-64 years	2019	56.1
65 years or over	2019	23.5
Foreign nationals in %	2019	14.5
Components of population change		
Crude marriage rate	2019	2.3
Crude divorce rate	2019	0.0
Crude birth rate	2019	2.3
Crude mortality rate	2019	9.3
Private households	2019	201
Size of households in persons	2019	2.09
Area		
Total surface area in km²	2016	6.9
Settlement and urban area in %	2004/09	5.8
Change in ha	1979/85-2004/09	3
Agricultural area in %	2004/09	19.5
Change in ha	1979/85-2004/09	-13
Wooded area in %	2004/09	66.2
Unproductive area in %	2004/09	8.5
Economy		
Employed total	2018	75
Primary sector	2018	13
Secondary sector	2018	8
Tertiary sector	2018	54
Business establishments total	2018	27
Primary sector	2018	5
Secondary sector	2018	X
Tertiary sector	2018	18
Construction and housing		
Dwelling vacancy rate	2020	1.62
New housing units per 1000 residents	2018	0.0
Social security		
Social assistance rate	2019	2.53

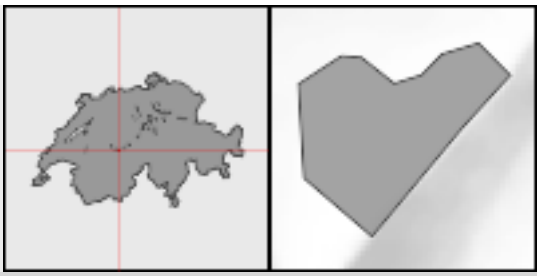

Därligen

Voter shares of selected parties in % (National Council elections)		
FDP/PLR inclusive LP/PL-BS	2019	9.1
CVP	2019	0.2
SP	2019	15.3
SVP	2019	34.4
EVP/CSP	2019	5.1
GLP	2019	6.0
BDP	2019	9.4
PdA/Sol.	2019	1.8
GPS	2019	8.4
Small right-wing parties	2019	4.7

Därstetten

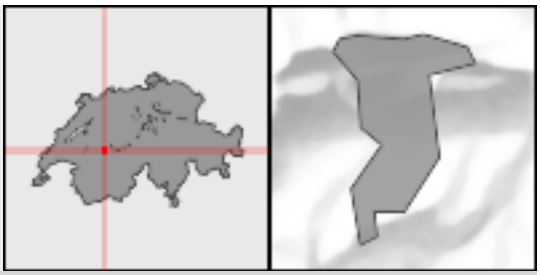

Population		
Residents	2019	855
Change in %	2010-2019	0.7
Population density per km²	2019	26.0
Age distribution in %		
0-19 years	2019	19.4
20-64 years	2019	60.2
65 years or over	2019	20.4
Foreign nationals in %	2019	4.3
Components of population change		
Crude marriage rate	2019	1.2
Crude divorce rate	2019	0.0
Crude birth rate	2019	10.6
Crude mortality rate	2019	12.9
Private households	2019	366
Size of households in persons	2019	2.26
Area		
Total surface area in km²	2016	32.8
Settlement and urban area in %	2004/09	2.7
Change in ha	1979/85-2004/09	22
Agricultural area in %	2004/09	46.1
Change in ha	1979/85-2004/09	-70
Wooded area in %	2004/09	40.0
Unproductive area in %	2004/09	11.2
Economy		
Employed total	2018	325
Primary sector	2018	120
Secondary sector	2018	96
Tertiary sector	2018	109
Business establishments total	2018	93
Primary sector	2018	43
Secondary sector	2018	19
Tertiary sector	2018	31
Construction and housing		
Dwelling vacancy rate	2020	1.28
New housing units per 1000 residents	2018	2.3
Social security		
Social assistance rate	2019	1.41

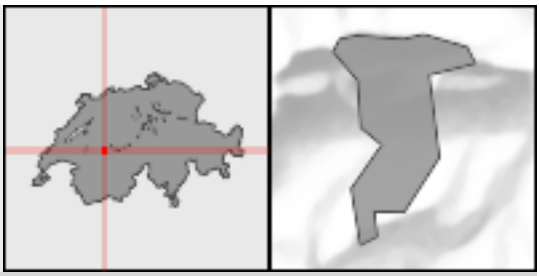

Därstetten

Voter shares of selected parties in % (National Council elections)		
FDP/PLR inclusive LP/PL-BS	2019	3.9
CVP	2019	0.5
SP	2019	5.2
SVP	2019	67.9
EVP/CSP	2019	0.8
GLP	2019	3.9
BDP	2019	5.2
PdA/Sol.	2019	0.1
GPS	2019	3.4
Small right-wing parties	2019	3.9

Dättlikon

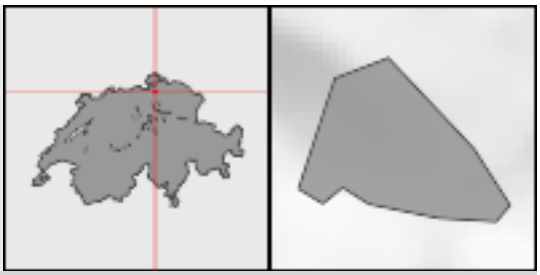

Population		
Residents	2019	776
Change in %	2010-2019	4.2
Population density per km²	2019	269.4
Age distribution in %		
0-19 years	2019	24.6
20-64 years	2019	57.9
65 years or over	2019	17.5
Foreign nationals in %	2019	8.2
Components of population change		
Crude marriage rate	2019	2.6
Crude divorce rate	2019	0.0
Crude birth rate	2019	6.4
Crude mortality rate	2019	1.3
Private households	2019	308
Size of households in persons	2019	2.51
Area		
Total surface area in km²	2016	2.9
Settlement and urban area in %	2004/09	10.7
Change in ha	1979/85-2004/09	6
Agricultural area in %	2004/09	42.6
Change in ha	1979/85-2004/09	-4
Wooded area in %	2004/09	44.0
Unproductive area in %	2004/09	2.7
Economy		
Employed total	2018	150
Primary sector	2018	30
Secondary sector	2018	28
Tertiary sector	2018	92
Business establishments total	2018	57
Primary sector	2018	8
Secondary sector	2018	10
Tertiary sector	2018	39
Construction and housing		
Dwelling vacancy rate	2020	1.49
New housing units per 1000 residents	2018	7.7
Social security		
Social assistance rate	2019	X

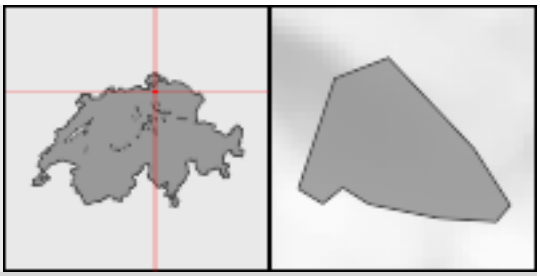

Dättlikon

Voter shares of selected parties in % (National Council elections)		
FDP/PLR inclusive LP/PL-BS	2019	12.0
CVP	2019	2.3
SP	2019	14.7
SVP	2019	36.7
EVP/CSP	2019	4.3
GLP	2019	14.8
BDP	2019	1.7
PdA/Sol.	2019	0.0
GPS	2019	11.0
Small right-wing parties	2019	2.3

Dagmersellen



Population		
Residents	2019	5,608
Change in %	2010-2019	12.8
Population density per km²	2019	234.9
Age distribution in %		
0-19 years	2019	21.8
20-64 years	2019	63.7
65 years or over	2019	14.6
Foreign nationals in %	2019	16.9
Components of population change		
Crude marriage rate	2019	6.8
Crude divorce rate	2019	1.3
Crude birth rate	2019	11.3
Crude mortality rate	2019	6.3
Private households	2019	2,347
Size of households in persons	2019	2.37
Area		
Total surface area in km²	2016	23.9
Settlement and urban area in %	2004/09	12.0
Change in ha	1979/85-2004/09	55
Agricultural area in %	2004/09	52.4
Change in ha	1979/85-2004/09	-61
Wooded area in %	2004/09	34.1
Unproductive area in %	2004/09	1.5
Economy		
Employed total	2018	3,552
Primary sector	2018	216
Secondary sector	2018	1,892
Tertiary sector	2018	1,444
Business establishments total	2018	382
Primary sector	2018	87
Secondary sector	2018	85
Tertiary sector	2018	210
Construction and housing		
Dwelling vacancy rate	2020	0.91
New housing units per 1000 residents	2018	25.1
Social security		
Social assistance rate	2019	1.07



Dagmersellen

Voter shares of selected parties in % (National Council elections)		
FDP/PLR inclusive LP/PL-BS	2019	16.3
CVP	2019	33.8
SP	2019	9.2
SVP	2019	30.3
EVP/CSP	2019	0.6
GLP	2019	3.6
BDP	2019	0.0
PdA/Sol.	2019	0.0
GPS	2019	6.0
Small right-wing parties	2019	0.1

Daillens

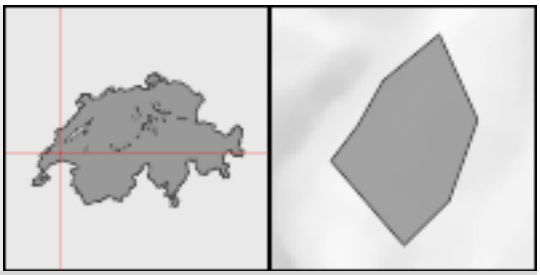

Population		
Residents	2019	1,034
Change in %	2010-2019	16.6
Population density per km²	2019	187.3
Age distribution in %		
0-19 years	2019	24.4
20-64 years	2019	63.6
65 years or over	2019	12.0
Foreign nationals in %	2019	17.2
Components of population change		
Crude marriage rate	2019	2.9
Crude divorce rate	2019	0.0
Crude birth rate	2019	9.7
Crude mortality rate	2019	0.0
Private households	2019	416
Size of households in persons	2019	2.49
Area		
Total surface area in km²	2016	5.5
Settlement and urban area in %	2004/09	14.4
Change in ha	1979/85-2004/09	23
Agricultural area in %	2004/09	65.4
Change in ha	1979/85-2004/09	-24
Wooded area in %	2004/09	20.0
Unproductive area in %	2004/09	0.2
Economy		
Employed total	2018	853
Primary sector	2018	41
Secondary sector	2018	93
Tertiary sector	2018	719
Business establishments total	2018	65
Primary sector	2018	13
Secondary sector	2018	14
Tertiary sector	2018	38
Construction and housing		
Dwelling vacancy rate	2020	5.11
New housing units per 1000 residents	2018	5.0
Social security		
Social assistance rate	2019	0.58

Daillens

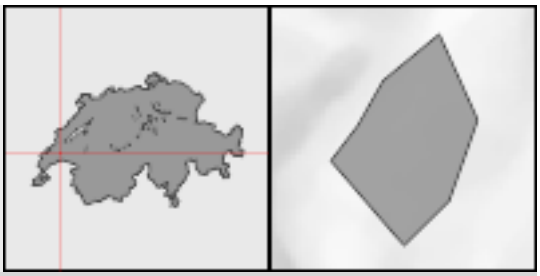

Voter shares of selected parties in % (National Council elections)		
FDP/PLR inclusive LP/PL-BS	2019	21.1
CVP	2019	0.4
SP	2019	11.4
SVP	2019	20.7
EVP/CSP	2019	0.5
GLP	2019	6.0
BDP	2019	0.7
PdA/Sol.	2019	2.2
GPS	2019	34.6
Small right-wing parties	2019	0.0

Dallenwil

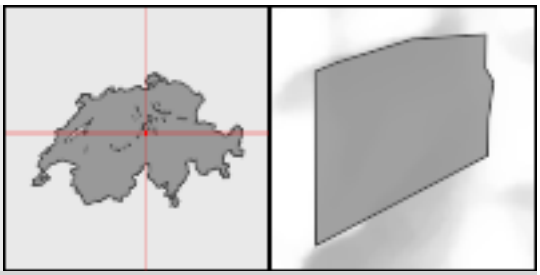

Population		
Residents	2019	1,832
Change in %	2010-2019	2.3
Population density per km²	2019	118.4
Age distribution in %		
0-19 years	2019	20.0
20-64 years	2019	62.1
65 years or over	2019	17.8
Foreign nationals in %	2019	9.1
Components of population change		
Crude marriage rate	2019	4.4
Crude divorce rate	2019	3.3
Crude birth rate	2019	4.4
Crude mortality rate	2019	5.4
Private households	2019	757
Size of households in persons	2019	2.40
Area		
Total surface area in km²	2016	15.5
Settlement and urban area in %	2004/09	4.6
Change in ha	1979/85-2004/09	17
Agricultural area in %	2004/09	53.7
Change in ha	1979/85-2004/09	-22
Wooded area in %	2004/09	37.7
Unproductive area in %	2004/09	3.9
Economy		
Employed total	2018	782
Primary sector	2018	113
Secondary sector	2018	258
Tertiary sector	2018	411
Business establishments total	2018	164
Primary sector	2018	39
Secondary sector	2018	26
Tertiary sector	2018	99
Construction and housing		
Dwelling vacancy rate	2020	0.71
New housing units per 1000 residents	2018	3.3
Social security		
Social assistance rate	2019	0.33

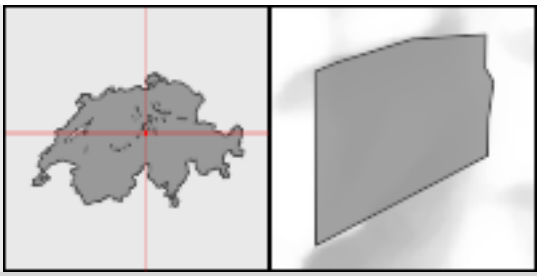

Dallenwil

Voter shares of selected parties in % (National Council elections)		
FDP/PLR inclusive LP/PL-BS	2019	0.0
CVP	2019	29.1
SP	2019	0.0
SVP	2019	70.9
EVP/CSP	2019	0.0
GLP	2019	0.0
BDP	2019	0.0
PdA/Sol.	2019	0.0
GPS	2019	0.0
Small right-wing parties	2019	0.0

Dalpe

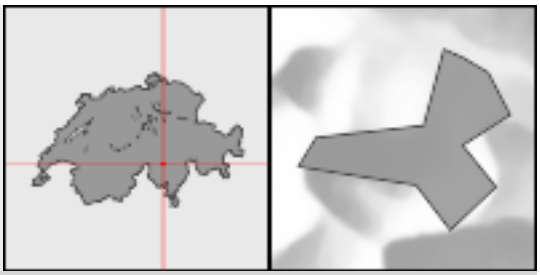

Population		
Residents	2019	171
Change in %	2010-2019	-1.7
Population density per km²	2019	11.8
Age distribution in %		
0-19 years	2019	10.5
20-64 years	2019	53.2
65 years or over	2019	36.3
Foreign nationals in %	2019	8.2
Components of population change		
Crude marriage rate	2019	5.7
Crude divorce rate	2019	0.0
Crude birth rate	2019	0.0
Crude mortality rate	2019	5.7
Private households	2019	77
Size of households in persons	2019	2.16
Area		
Total surface area in km²	2016	14.6
Settlement and urban area in %	2004/09	2.1
Change in ha	1979/85-2004/09	5
Agricultural area in %	2004/09	16.3
Change in ha	1979/85-2004/09	-42
Wooded area in %	2004/09	49.7
Unproductive area in %	2004/09	31.9
Economy		
Employed total	2018	52
Primary sector	2018	5
Secondary sector	2018	30
Tertiary sector	2018	17
Business establishments total	2018	X
Primary sector	2018	X
Secondary sector	2018	X
Tertiary sector	2018	9
Construction and housing		
Dwelling vacancy rate	2020	0.30
New housing units per 1000 residents	2018	0.0
Social security		
Social assistance rate	2019	X

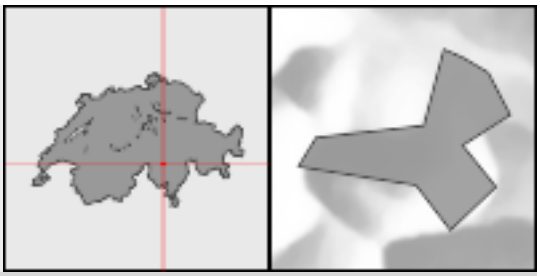

Dalpe

Voter shares of selected parties in % (National Council elections)		
FDP/PLR inclusive LP/PL-BS	2019	19.8
CVP	2019	31.1
SP	2019	7.7
SVP	2019	18.7
EVP/CSP	2019	0.0
GLP	2019	2.3
BDP	2019	0.0
PdA/Sol.	2019	0.1
GPS	2019	9.3
Small right-wing parties	2019	7.3

Damphreux

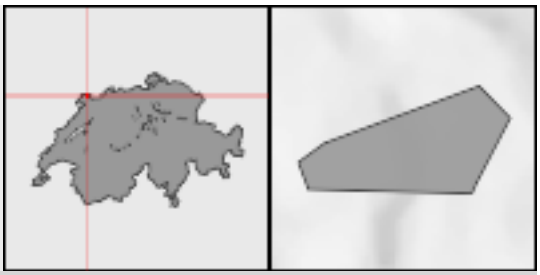

Population		
Residents	2019	179
Change in %	2010-2019	6.5
Population density per km²	2019	31.6
Age distribution in %		
0-19 years	2019	20.7
20-64 years	2019	49.7
65 years or over	2019	29.6
Foreign nationals in %	2019	6.1
Components of population change		
Crude marriage rate	2019	5.6
Crude divorce rate	2019	11.3
Crude birth rate	2019	11.3
Crude mortality rate	2019	5.6
Private households	2019	78
Size of households in persons	2019	2.29
Area		
Total surface area in km²	2016	5.7
Settlement and urban area in %	2004/09	5.1
Change in ha	1979/85-2004/09	11
Agricultural area in %	2004/09	62.4
Change in ha	1979/85-2004/09	-6
Wooded area in %	2004/09	31.4
Unproductive area in %	2004/09	1.1
Economy		
Employed total	2018	X
Primary sector	2018	19
Secondary sector	2018	X
Tertiary sector	2018	17
Business establishments total	2018	X
Primary sector	2018	6
Secondary sector	2018	X
Tertiary sector	2018	12
Construction and housing		
Dwelling vacancy rate	2020	4.26
New housing units per 1000 residents	2018	5.4
Social security		
Social assistance rate	2019	X

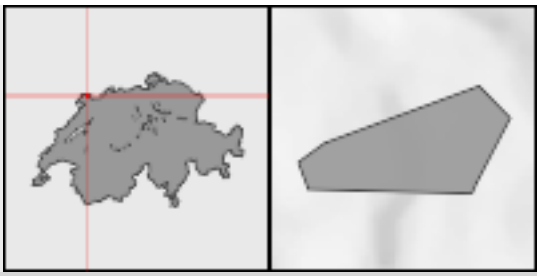

Damphreux

Voter shares of selected parties in % (National Council elections)		
FDP/PLR inclusive LP/PL-BS	2019	16.1
CVP	2019	28.4
SP	2019	12.3
SVP	2019	21.3
EVP/CSP	2019	8.4
GLP	2019	0.0
BDP	2019	0.0
PdA/Sol.	2019	0.0
GPS	2019	13.5
Small right-wing parties	2019	0.0

Dardagny

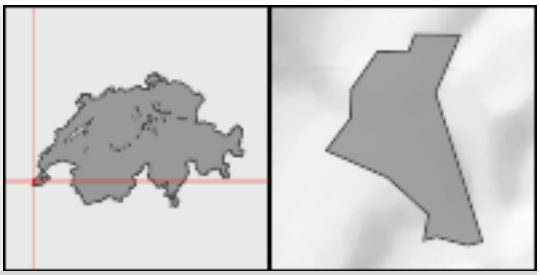

Population		
Residents	2019	1,867
Change in %	2010-2019	26.4
Population density per km²	2019	217.1
Age distribution in %		
0-19 years	2019	22.7
20-64 years	2019	60.7
65 years or over	2019	16.6
Foreign nationals in %	2019	28.4
Components of population change		
Crude marriage rate	2019	2.1
Crude divorce rate	2019	1.6
Crude birth rate	2019	5.4
Crude mortality rate	2019	11.3
Private households	2019	628
Size of households in persons	2019	2.81
Area		
Total surface area in km²	2016	8.6
Settlement and urban area in %	2004/09	9.4
Change in ha	1979/85-2004/09	13
Agricultural area in %	2004/09	61.3
Change in ha	1979/85-2004/09	-24
Wooded area in %	2004/09	26.0
Unproductive area in %	2004/09	3.3
Economy		
Employed total	2018	676
Primary sector	2018	98
Secondary sector	2018	338
Tertiary sector	2018	240
Business establishments total	2018	85
Primary sector	2018	19
Secondary sector	2018	12
Tertiary sector	2018	54
Construction and housing		
Dwelling vacancy rate	2020	0.27
New housing units per 1000 residents	2018	3.8
Social security		
Social assistance rate	2019	2.15

Dardagny

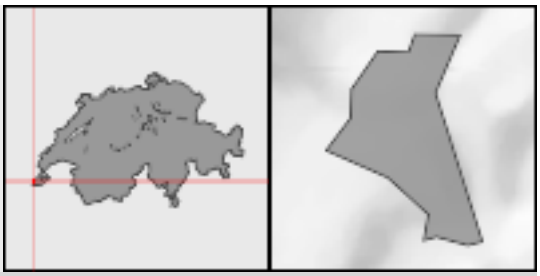

Voter shares of selected parties in % (National Council elections)		
FDP/PLR inclusive LP/PL-BS	2019	19.3
CVP	2019	8.8
SP	2019	11.9
SVP	2019	16.0
EVP/CSP	2019	0.3
GLP	2019	5.0
BDP	2019	0.1
PdA/Sol.	2019	7.5
GPS	2019	20.7
Small right-wing parties	2019	7.3

Davos

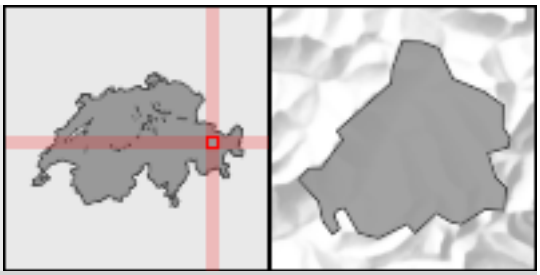

Population		
Residents	2019	10,862
Change in %	2010-2019	-2.7
Population density per km²	2019	38.2
Age distribution in %		
0-19 years	2019	17.5
20-64 years	2019	62.0
65 years or over	2019	20.5
Foreign nationals in %	2019	27.3
Components of population change		
Crude marriage rate	2019	4.6
Crude divorce rate	2019	1.7
Crude birth rate	2019	9.3
Crude mortality rate	2019	9.7
Private households	2019	5,322
Size of households in persons	2019	2.01
Area		
Total surface area in km²	2016	284.0
Settlement and urban area in %	2004/09	2.3
Change in ha	1979/85-2004/09	74
Agricultural area in %	2004/09	35.0
Change in ha	1979/85-2004/09	-616
Wooded area in %	2004/09	22.2
Unproductive area in %	2004/09	40.5
Economy		
Employed total	2018	8,952
Primary sector	2018	185
Secondary sector	2018	1,061
Tertiary sector	2018	7,706
Business establishments total	2018	1,129
Primary sector	2018	69
Secondary sector	2018	143
Tertiary sector	2018	917
Construction and housing		
Dwelling vacancy rate	2020	0.77
New housing units per 1000 residents	2018	13.7
Social security		
Social assistance rate	2019	1.44

Davos

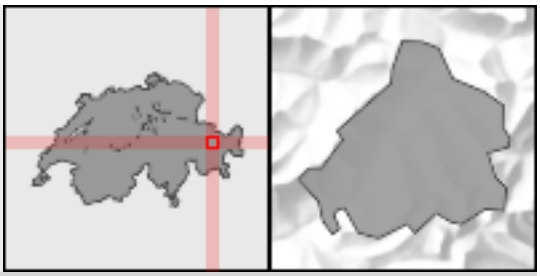

Voter shares of selected parties in % (National Council elections)		
FDP/PLR inclusive LP/PL-BS	2019	16.4
CVP	2019	7.6
SP	2019	22.1
SVP	2019	31.8
EVP/CSP	2019	0.0
GLP	2019	9.5
BDP	2019	8.1
PdA/Sol.	2019	0.0
GPS	2019	4.5
Small right-wing parties	2019	0.0

Degersheim

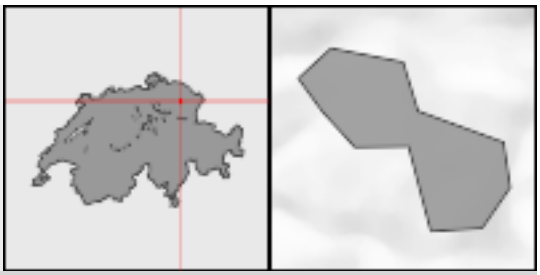

Population		
Residents	2019	4,121
Change in %	2010-2019	5.5
Population density per km²	2019	284.6
Age distribution in %		
0-19 years	2019	25.1
20-64 years	2019	56.5
65 years or over	2019	18.4
Foreign nationals in %	2019	18.6
Components of population change		
Crude marriage rate	2019	4.1
Crude divorce rate	2019	2.7
Crude birth rate	2019	12.1
Crude mortality rate	2019	7.0
Private households	2019	1,657
Size of households in persons	2019	2.44
Area		
Total surface area in km²	2016	14.5
Settlement and urban area in %	2004/09	11.1
Change in ha	1979/85-2004/09	27
Agricultural area in %	2004/09	51.6
Change in ha	1979/85-2004/09	-33
Wooded area in %	2004/09	36.7
Unproductive area in %	2004/09	0.6
Economy		
Employed total	2018	1,749
Primary sector	2018	127
Secondary sector	2018	838
Tertiary sector	2018	784
Business establishments total	2018	283
Primary sector	2018	42
Secondary sector	2018	68
Tertiary sector	2018	173
Construction and housing		
Dwelling vacancy rate	2020	1.83
New housing units per 1000 residents	2018	2.5
Social security		
Social assistance rate	2019	2.15

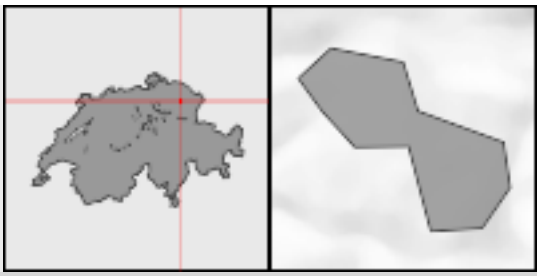

Degersheim

Voter shares of selected parties in % (National Council elections)		
FDP/PLR inclusive LP/PL-BS	2019	13.2
CVP	2019	22.2
SP	2019	13.3
SVP	2019	27.6
EVP/CSP	2019	2.8
GLP	2019	6.5
BDP	2019	0.3
PdA/Sol.	2019	0.0
GPS	2019	11.3
Small right-wing parties	2019	1.9

Deisswil bei Münchenbuchsee

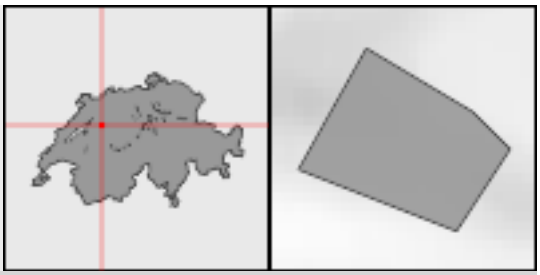

Population		
Residents	2019	91
Change in %	2010-2019	-5.2
Population density per km²	2019	42.1
Age distribution in %		
0-19 years	2019	9.9
20-64 years	2019	71.4
65 years or over	2019	18.7
Foreign nationals in %	2019	2.2
Components of population change		
Crude marriage rate	2019	11.3
Crude divorce rate	2019	0.0
Crude birth rate	2019	11.3
Crude mortality rate	2019	0.0
Private households	2019	42
Size of households in persons	2019	2.10
Area		
Total surface area in km²	2016	2.2
Settlement and urban area in %	2004/09	13.6
Change in ha	1979/85-2004/09	6
Agricultural area in %	2004/09	60.7
Change in ha	1979/85-2004/09	-5
Wooded area in %	2004/09	25.7
Unproductive area in %	2004/09	0.0
Economy		
Employed total	2018	212
Primary sector	2018	17
Secondary sector	2018	163
Tertiary sector	2018	32
Business establishments total	2018	X
Primary sector	2018	X
Secondary sector	2018	X
Tertiary sector	2018	5
Construction and housing		
Dwelling vacancy rate	2020	0.00
New housing units per 1000 residents	2018	0.0
Social security		
Social assistance rate	2019	X

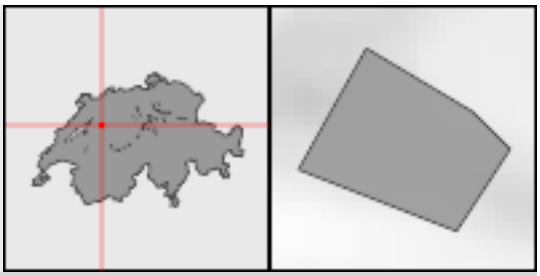

Deisswil bei Münchenbuchsee

Voter shares of selected parties in % (National Council elections)		
FDP/PLR inclusive LP/PL-BS	2019	–
CVP	2019	–
SP	2019	–
SVP	2019	–
EVP/CSP	2019	–
GLP	2019	–
BDP	2019	–
PdA/Sol.	2019	–
GPS	2019	–
Small right-wing parties	2019	–

Deitingen



Population		
Residents	2019	2,220
Change in %	2010-2019	2.4
Population density per km²	2019	292.1
Age distribution in %		
0-19 years	2019	19.8
20-64 years	2019	58.2
65 years or over	2019	22.0
Foreign nationals in %	2019	11.2
Components of population change		
Crude marriage rate	2019	3.6
Crude divorce rate	2019	2.3
Crude birth rate	2019	8.1
Crude mortality rate	2019	9.0
Private households	2019	957
Size of households in persons	2019	2.31
Area		
Total surface area in km²	2016	7.6
Settlement and urban area in %	2004/09	25.3
Change in ha	1979/85-2004/09	69
Agricultural area in %	2004/09	52.2
Change in ha	1979/85-2004/09	-69
Wooded area in %	2004/09	22.0
Unproductive area in %	2004/09	0.5
Economy		
Employed total	2018	936
Primary sector	2018	73
Secondary sector	2018	353
Tertiary sector	2018	510
Business establishments total	2018	172
Primary sector	2018	23
Secondary sector	2018	33
Tertiary sector	2018	116
Construction and housing		
Dwelling vacancy rate	2020	2.23
New housing units per 1000 residents	2018	3.1
Social security		
Social assistance rate	2019	1.31



Deitingen

Voter shares of selected parties in % (National Council elections)		
FDP/PLR inclusive LP/PL-BS	2019	18.3
CVP	2019	21.0
SP	2019	15.4
SVP	2019	26.8
EVP/CSP	2019	1.2
GLP	2019	5.0
BDP	2019	2.1
PdA/Sol.	2019	0.0
GPS	2019	8.7
Small right-wing parties	2019	0.7

Delémont

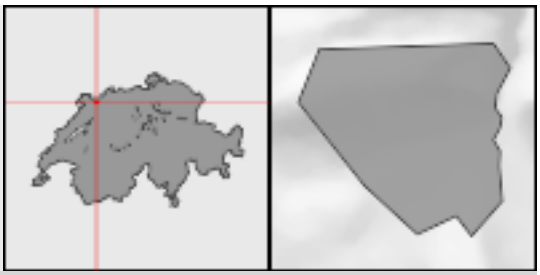

Population		
Residents	2019	12,566
Change in %	2010-2019	8.0
Population density per km²	2019	572.0
Age distribution in %		
0-19 years	2019	19.9
20-64 years	2019	58.6
65 years or over	2019	21.5
Foreign nationals in %	2019	28.7
Components of population change		
Crude marriage rate	2019	4.4
Crude divorce rate	2019	2.3
Crude birth rate	2019	8.4
Crude mortality rate	2019	10.2
Private households	2019	5,891
Size of households in persons	2019	2.09
Area		
Total surface area in km²	2016	22.0
Settlement and urban area in %	2004/09	20.2
Change in ha	1979/85-2004/09	96
Agricultural area in %	2004/09	36.9
Change in ha	1979/85-2004/09	-90
Wooded area in %	2004/09	42.0
Unproductive area in %	2004/09	0.9
Economy		
Employed total	2018	12,965
Primary sector	2018	56
Secondary sector	2018	3,440
Tertiary sector	2018	9,469
Business establishments total	2018	1,302
Primary sector	2018	18
Secondary sector	2018	188
Tertiary sector	2018	1,096
Construction and housing		
Dwelling vacancy rate	2020	1.83
New housing units per 1000 residents	2018	3.6
Social security		
Social assistance rate	2019	7.52

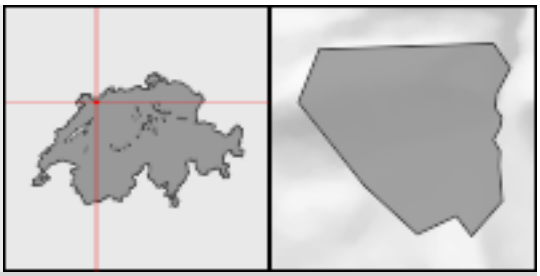

Delémont

Voter shares of selected parties in % (National Council elections)		
FDP/PLR inclusive LP/PL-BS	2019	6.4
CVP	2019	16.6
SP	2019	33.7
SVP	2019	8.9
EVP/CSP	2019	12.6
GLP	2019	0.0
BDP	2019	0.0
PdA/Sol.	2019	0.0
GPS	2019	21.7
Small right-wing parties	2019	0.0

Delley-Portalban

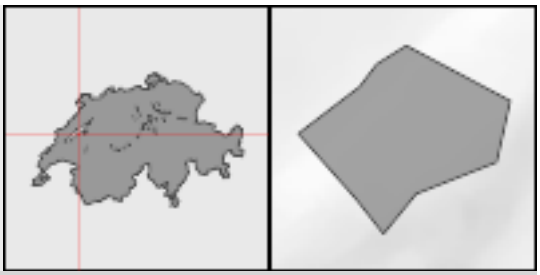

Population		
Residents	2019	1,173
Change in %	2010-2019	29.8
Population density per km²	2019	169.8
Age distribution in %		
0-19 years	2019	19.4
20-64 years	2019	61.4
65 years or over	2019	19.2
Foreign nationals in %	2019	12.7
Components of population change		
Crude marriage rate	2019	3.4
Crude divorce rate	2019	5.2
Crude birth rate	2019	12.1
Crude mortality rate	2019	7.8
Private households	2019	514
Size of households in persons	2019	2.25
Area		
Total surface area in km²	2016	6.9
Settlement and urban area in %	2004/09	12.7
Change in ha	1979/85-2004/09	22
Agricultural area in %	2004/09	68.0
Change in ha	1979/85-2004/09	-15
Wooded area in %	2004/09	14.2
Unproductive area in %	2004/09	5.1
Economy		
Employed total	2018	180
Primary sector	2018	66
Secondary sector	2018	15
Tertiary sector	2018	99
Business establishments total	2018	64
Primary sector	2018	15
Secondary sector	2018	10
Tertiary sector	2018	39
Construction and housing		
Dwelling vacancy rate	2020	0.65
New housing units per 1000 residents	2018	7.2
Social security		
Social assistance rate	2019	0.70

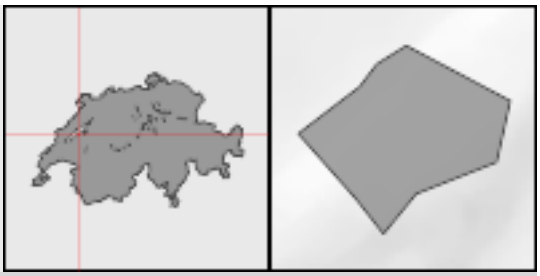

Delley-Portalban

Voter shares of selected parties in % (National Council elections)		
FDP/PLR inclusive LP/PL-BS	2019	16.1
CVP	2019	14.0
SP	2019	16.3
SVP	2019	29.3
EVP/CSP	2019	3.4
GLP	2019	4.2
BDP	2019	0.4
PdA/Sol.	2019	0.0
GPS	2019	11.3
Small right-wing parties	2019	1.4

Démoret

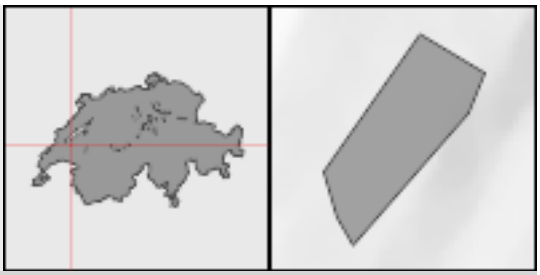

Population		
Residents	2019	157
Change in %	2010-2019	22.7
Population density per km²	2019	36.7
Age distribution in %		
0-19 years	2019	21.7
20-64 years	2019	63.7
65 years or over	2019	14.6
Foreign nationals in %	2019	4.5
Components of population change		
Crude marriage rate	2019	0.0
Crude divorce rate	2019	6.7
Crude birth rate	2019	47.0
Crude mortality rate	2019	0.0
Private households	2019	62
Size of households in persons	2019	2.52
Area		
Total surface area in km²	2016	4.3
Settlement and urban area in %	2004/09	4.7
Change in ha	1979/85-2004/09	2
Agricultural area in %	2004/09	78.6
Change in ha	1979/85-2004/09	-3
Wooded area in %	2004/09	16.8
Unproductive area in %	2004/09	0.0
Economy		
Employed total	2018	51
Primary sector	2018	30
Secondary sector	2018	13
Tertiary sector	2018	8
Business establishments total	2018	X
Primary sector	2018	10
Secondary sector	2018	X
Tertiary sector	2018	8
Construction and housing		
Dwelling vacancy rate	2020	2.94
New housing units per 1000 residents	2018	0.0
Social security		
Social assistance rate	2019	X

Démoret

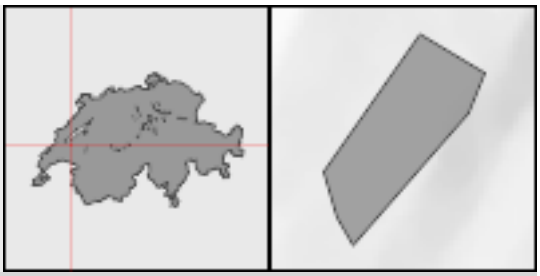

Voter shares of selected parties in % (National Council elections)		
FDP/PLR inclusive LP/PL-BS	2019	28.6
CVP	2019	0.4
SP	2019	6.0
SVP	2019	23.5
EVP/CSP	2019	2.7
GLP	2019	5.3
BDP	2019	2.3
PdA/Sol.	2019	1.7
GPS	2019	22.6
Small right-wing parties	2019	0.2

Denens

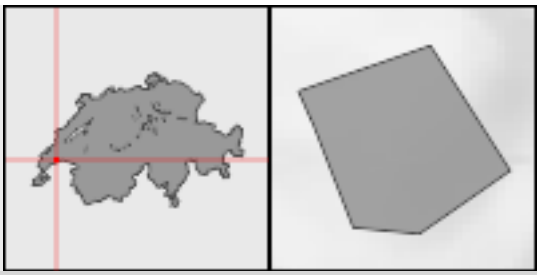

Population		
Residents	2019	740
Change in %	2010-2019	11.6
Population density per km²	2019	224.2
Age distribution in %		
0-19 years	2019	21.1
20-64 years	2019	60.5
65 years or over	2019	18.4
Foreign nationals in %	2019	17.2
Components of population change		
Crude marriage rate	2019	2.7
Crude divorce rate	2019	4.0
Crude birth rate	2019	13.4
Crude mortality rate	2019	8.1
Private households	2019	294
Size of households in persons	2019	2.52
Area		
Total surface area in km²	2016	3.3
Settlement and urban area in %	2004/09	11.6
Change in ha	1979/85-2004/09	13
Agricultural area in %	2004/09	85.1
Change in ha	1979/85-2004/09	-14
Wooded area in %	2004/09	3.0
Unproductive area in %	2004/09	0.3
Economy		
Employed total	2018	118
Primary sector	2018	54
Secondary sector	2018	8
Tertiary sector	2018	56
Business establishments total	2018	X
Primary sector	2018	13
Secondary sector	2018	X
Tertiary sector	2018	25
Construction and housing		
Dwelling vacancy rate	2020	0.59
New housing units per 1000 residents	2018	2.6
Social security		
Social assistance rate	2019	1.34

Denens

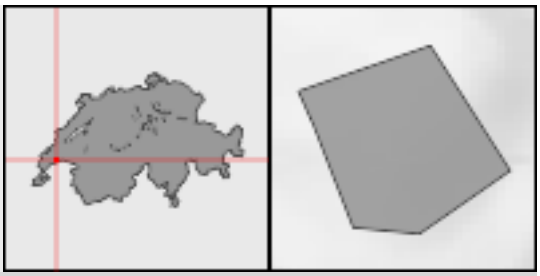

Voter shares of selected parties in % (National Council elections)		
FDP/PLR inclusive LP/PL-BS	2019	29.3
CVP	2019	0.8
SP	2019	18.3
SVP	2019	18.2
EVP/CSP	2019	0.9
GLP	2019	10.8
BDP	2019	0.5
PdA/Sol.	2019	0.6
GPS	2019	19.3
Small right-wing parties	2019	0.8

Denges

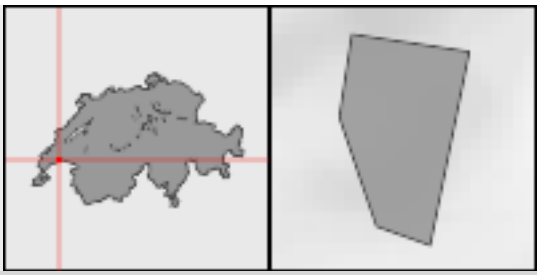

Population		
Residents	2019	1,608
Change in %	2010-2019	3.2
Population density per km²	2019	968.7
Age distribution in %		
0-19 years	2019	21.0
20-64 years	2019	66.2
65 years or over	2019	12.8
Foreign nationals in %	2019	29.2
Components of population change		
Crude marriage rate	2019	2.5
Crude divorce rate	2019	1.2
Crude birth rate	2019	10.6
Crude mortality rate	2019	4.3
Private households	2019	676
Size of households in persons	2019	2.37
Area		
Total surface area in km²	2016	1.7
Settlement and urban area in %	2004/09	44.4
Change in ha	1979/85-2004/09	14
Agricultural area in %	2004/09	49.1
Change in ha	1979/85-2004/09	-15
Wooded area in %	2004/09	5.3
Unproductive area in %	2004/09	1.2
Economy		
Employed total	2018	895
Primary sector	2018	45
Secondary sector	2018	232
Tertiary sector	2018	618
Business establishments total	2018	129
Primary sector	2018	X
Secondary sector	2018	22
Tertiary sector	2018	103
Construction and housing		
Dwelling vacancy rate	2020	5.89
New housing units per 1000 residents	2018	0.0
Social security		
Social assistance rate	2019	2.11

Denges

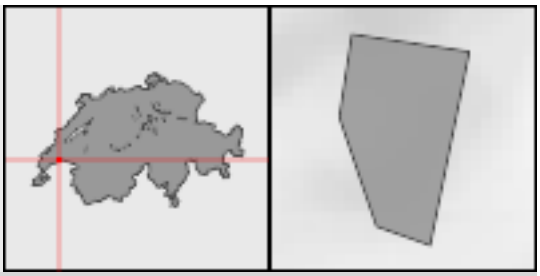

Voter shares of selected parties in % (National Council elections)		
FDP/PLR inclusive LP/PL-BS	2019	20.7
CVP	2019	1.7
SP	2019	17.7
SVP	2019	15.4
EVP/CSP	2019	1.3
GLP	2019	13.2
BDP	2019	0.4
PdA/Sol.	2019	3.6
GPS	2019	22.9
Small right-wing parties	2019	0.7

Densbüren

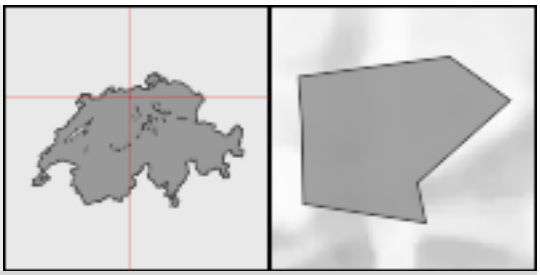

Population		
Residents	2019	721
Change in %	2010-2019	1.4
Population density per km²	2019	57.6
Age distribution in %		
0-19 years	2019	16.1
20-64 years	2019	62.8
65 years or over	2019	21.1
Foreign nationals in %	2019	10.1
Components of population change		
Crude marriage rate	2019	1.4
Crude divorce rate	2019	1.4
Crude birth rate	2019	4.1
Crude mortality rate	2019	12.4
Private households	2019	310
Size of households in persons	2019	2.27
Area		
Total surface area in km²	2016	12.5
Settlement and urban area in %	2004/09	4.7
Change in ha	1979/85-2004/09	20
Agricultural area in %	2004/09	40.5
Change in ha	1979/85-2004/09	-19
Wooded area in %	2004/09	54.6
Unproductive area in %	2004/09	0.2
Economy		
Employed total	2018	380
Primary sector	2018	70
Secondary sector	2018	116
Tertiary sector	2018	194
Business establishments total	2018	74
Primary sector	2018	25
Secondary sector	2018	10
Tertiary sector	2018	39
Construction and housing		
Dwelling vacancy rate	2020	6.67
New housing units per 1000 residents	2018	1.4
Social security		
Social assistance rate	2019	2.19

Densbüren

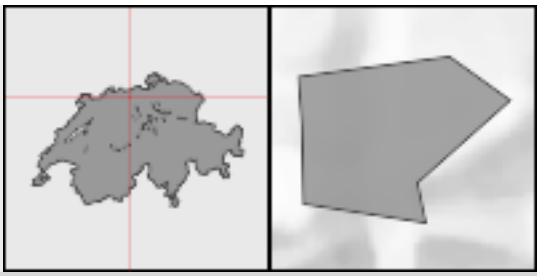

Voter shares of selected parties in % (National Council elections)		
FDP/PLR inclusive LP/PL-BS	2019	10.2
CVP	2019	5.2
SP	2019	12.5
SVP	2019	48.4
EVP/CSP	2019	1.9
GLP	2019	5.8
BDP	2019	4.1
PdA/Sol.	2019	0.0
GPS	2019	8.9
Small right-wing parties	2019	0.7

Derendingen

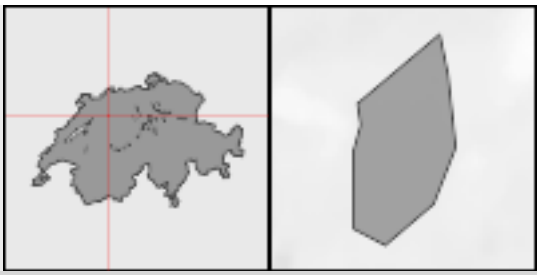

Population		
Residents	2019	6,520
Change in %	2010-2019	8.0
Population density per km²	2019	1,160.1
Age distribution in %		
0-19 years	2019	18.2
20-64 years	2019	62.8
65 years or over	2019	19.0
Foreign nationals in %	2019	31.0
Components of population change		
Crude marriage rate	2019	5.5
Crude divorce rate	2019	2.0
Crude birth rate	2019	8.3
Crude mortality rate	2019	8.3
Private households	2019	2,940
Size of households in persons	2019	2.18
Area		
Total surface area in km²	2016	5.6
Settlement and urban area in %	2004/09	32.4
Change in ha	1979/85-2004/09	32
Agricultural area in %	2004/09	39.1
Change in ha	1979/85-2004/09	-30
Wooded area in %	2004/09	27.1
Unproductive area in %	2004/09	1.4
Economy		
Employed total	2018	1,955
Primary sector	2018	24
Secondary sector	2018	578
Tertiary sector	2018	1,353
Business establishments total	2018	308
Primary sector	2018	11
Secondary sector	2018	62
Tertiary sector	2018	235
Construction and housing		
Dwelling vacancy rate	2020	1.86
New housing units per 1000 residents	2018	8.7
Social security		
Social assistance rate	2019	4.12

Derendingen

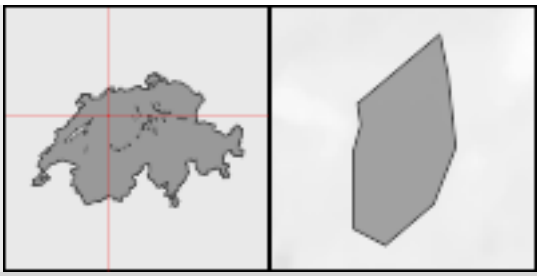

Voter shares of selected parties in % (National Council elections)		
FDP/PLR inclusive LP/PL-BS	2019	20.6
CVP	2019	10.9
SP	2019	23.5
SVP	2019	23.2
EVP/CSP	2019	1.1
GLP	2019	6.3
BDP	2019	2.2
PdA/Sol.	2019	0.0
GPS	2019	10.1
Small right-wing parties	2019	1.0

Develier

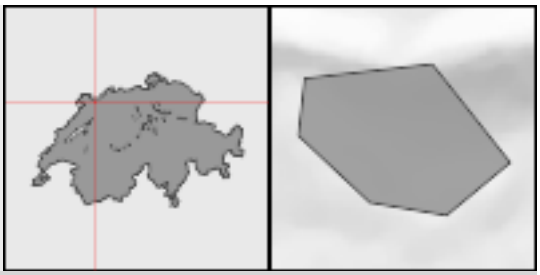

Population		
Residents	2019	1,381
Change in %	2010-2019	2.1
Population density per km²	2019	110.7
Age distribution in %		
0-19 years	2019	21.9
20-64 years	2019	57.7
65 years or over	2019	20.4
Foreign nationals in %	2019	13.9
Components of population change		
Crude marriage rate	2019	1.5
Crude divorce rate	2019	1.5
Crude birth rate	2019	8.0
Crude mortality rate	2019	6.6
Private households	2019	544
Size of households in persons	2019	2.49
Area		
Total surface area in km²	2016	12.5
Settlement and urban area in %	2004/09	8.9
Change in ha	1979/85-2004/09	29
Agricultural area in %	2004/09	47.4
Change in ha	1979/85-2004/09	-30
Wooded area in %	2004/09	43.2
Unproductive area in %	2004/09	0.4
Economy		
Employed total	2018	634
Primary sector	2018	54
Secondary sector	2018	261
Tertiary sector	2018	319
Business establishments total	2018	103
Primary sector	2018	18
Secondary sector	2018	28
Tertiary sector	2018	57
Construction and housing		
Dwelling vacancy rate	2020	1.16
New housing units per 1000 residents	2018	0.0
Social security		
Social assistance rate	2019	1.99

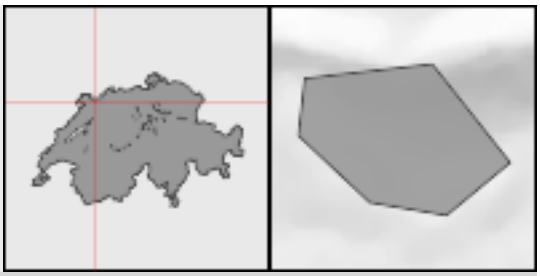

Develier

Voter shares of selected parties in % (National Council elections)		
FDP/PLR inclusive LP/PL-BS	2019	4.7
CVP	2019	24.6
SP	2019	20.0
SVP	2019	13.8
EVP/CSP	2019	20.8
GLP	2019	0.0
BDP	2019	0.0
PdA/Sol.	2019	0.0
GPS	2019	16.0
Small right-wing parties	2019	0.0

Diegten

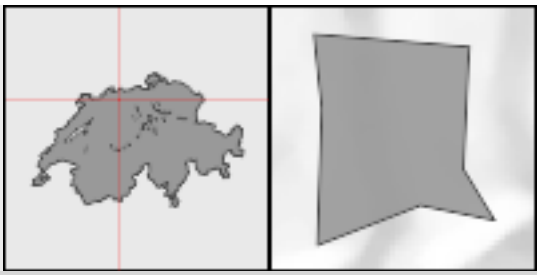

Population		
Residents	2019	1,624
Change in %	2010-2019	4.1
Population density per km²	2019	168.5
Age distribution in %		
0-19 years	2019	21.4
20-64 years	2019	60.8
65 years or over	2019	17.7
Foreign nationals in %	2019	10.2
Components of population change		
Crude marriage rate	2019	3.0
Crude divorce rate	2019	0.6
Crude birth rate	2019	7.9
Crude mortality rate	2019	8.5
Private households	2019	662
Size of households in persons	2019	2.43
Area		
Total surface area in km²	2016	9.6
Settlement and urban area in %	2004/09	11.1
Change in ha	1979/85-2004/09	24
Agricultural area in %	2004/09	49.2
Change in ha	1979/85-2004/09	-21
Wooded area in %	2004/09	39.6
Unproductive area in %	2004/09	0.0
Economy		
Employed total	2018	384
Primary sector	2018	109
Secondary sector	2018	102
Tertiary sector	2018	173
Business establishments total	2018	112
Primary sector	2018	29
Secondary sector	2018	24
Tertiary sector	2018	59
Construction and housing		
Dwelling vacancy rate	2020	0.81
New housing units per 1000 residents	2018	0.6
Social security		
Social assistance rate	2019	0.84

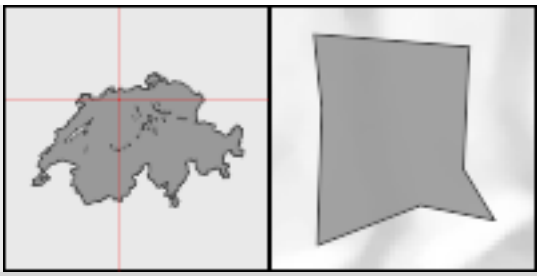

Diegten

Voter shares of selected parties in % (National Council elections)		
FDP/PLR inclusive LP/PL-BS	2019	11.4
CVP	2019	5.2
SP	2019	16.0
SVP	2019	40.7
EVP/CSP	2019	3.5
GLP	2019	6.0
BDP	2019	1.5
PdA/Sol.	2019	0.0
GPS	2019	15.8
Small right-wing parties	2019	0.0

Dielsdorf

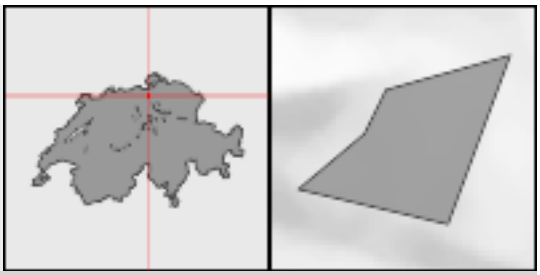

Population		
Residents	2019	5,966
Change in %	2010-2019	5.7
Population density per km²	2019	1,016.4
Age distribution in %		
0-19 years	2019	20.0
20-64 years	2019	62.8
65 years or over	2019	17.2
Foreign nationals in %	2019	31.8
Components of population change		
Crude marriage rate	2019	5.5
Crude divorce rate	2019	2.3
Crude birth rate	2019	10.0
Crude mortality rate	2019	6.4
Private households	2019	2,584
Size of households in persons	2019	2.29
Area		
Total surface area in km²	2016	5.9
Settlement and urban area in %	2004/09	34.9
Change in ha	1979/85-2004/09	40
Agricultural area in %	2004/09	33.5
Change in ha	1979/85-2004/09	-42
Wooded area in %	2004/09	29.8
Unproductive area in %	2004/09	1.9
Economy		
Employed total	2018	4,370
Primary sector	2018	23
Secondary sector	2018	662
Tertiary sector	2018	3,685
Business establishments total	2018	428
Primary sector	2018	9
Secondary sector	2018	59
Tertiary sector	2018	360
Construction and housing		
Dwelling vacancy rate	2020	0.70
New housing units per 1000 residents	2018	2.7
Social security		
Social assistance rate	2019	1.38

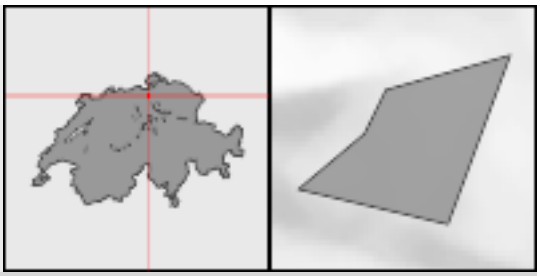

Dielsdorf

Voter shares of selected parties in % (National Council elections)		
FDP/PLR inclusive LP/PL-BS	2019	12.4
CVP	2019	3.6
SP	2019	15.1
SVP	2019	37.3
EVP/CSP	2019	3.3
GLP	2019	10.9
BDP	2019	0.6
PdA/Sol.	2019	0.1
GPS	2019	11.5
Small right-wing parties	2019	3.9

Diemerswil

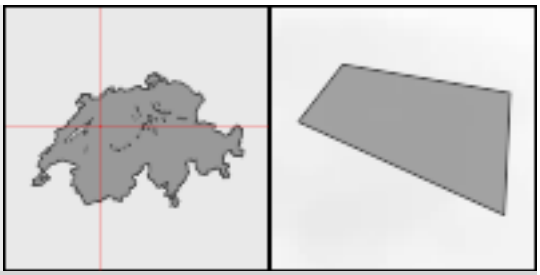

Population		
Residents	2019	204
Change in %	2010-2019	-0.5
Population density per km²	2019	71.3
Age distribution in %		
0-19 years	2019	23.5
20-64 years	2019	61.3
65 years or over	2019	15.2
Foreign nationals in %	2019	2.0
Components of population change		
Crude marriage rate	2019	9.8
Crude divorce rate	2019	0.0
Crude birth rate	2019	9.8
Crude mortality rate	2019	9.8
Private households	2019	73
Size of households in persons	2019	2.75
Area		
Total surface area in km²	2016	2.9
Settlement and urban area in %	2004/09	6.0
Change in ha	1979/85-2004/09	2
Agricultural area in %	2004/09	73.8
Change in ha	1979/85-2004/09	-2
Wooded area in %	2004/09	20.2
Unproductive area in %	2004/09	0.0
Economy		
Employed total	2018	69
Primary sector	2018	40
Secondary sector	2018	11
Tertiary sector	2018	18
Business establishments total	2018	X
Primary sector	2018	13
Secondary sector	2018	X
Tertiary sector	2018	5
Construction and housing		
Dwelling vacancy rate	2020	0.00
New housing units per 1000 residents	2018	0.0
Social security		
Social assistance rate	2019	X

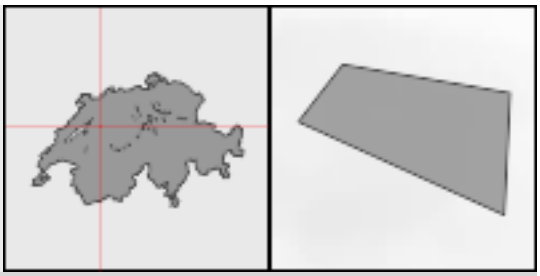

Diemerswil

Voter shares of selected parties in % (National Council elections)		
FDP/PLR inclusive LP/PL-BS	2019	13.5
CVP	2019	0.5
SP	2019	7.7
SVP	2019	39.0
EVP/CSP	2019	0.4
GLP	2019	12.5
BDP	2019	9.2
PdA/Sol.	2019	0.8
GPS	2019	12.5
Small right-wing parties	2019	1.4

Diemtigen

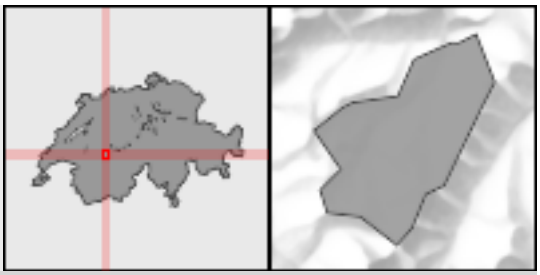

Population		
Residents	2019	2,259
Change in %	2010-2019	4.9
Population density per km²	2019	17.4
Age distribution in %		
0-19 years	2019	19.9
20-64 years	2019	59.0
65 years or over	2019	21.2
Foreign nationals in %	2019	4.1
Components of population change		
Crude marriage rate	2019	5.3
Crude divorce rate	2019	2.7
Crude birth rate	2019	6.7
Crude mortality rate	2019	8.4
Private households	2019	988
Size of households in persons	2019	2.25
Area		
Total surface area in km²	2016	129.9
Settlement and urban area in %	2004/09	1.7
Change in ha	1979/85-2004/09	54
Agricultural area in %	2004/09	48.0
Change in ha	1979/85-2004/09	-112
Wooded area in %	2004/09	30.4
Unproductive area in %	2004/09	19.9
Economy		
Employed total	2018	1,356
Primary sector	2018	311
Secondary sector	2018	517
Tertiary sector	2018	528
Business establishments total	2018	322
Primary sector	2018	114
Secondary sector	2018	78
Tertiary sector	2018	130
Construction and housing		
Dwelling vacancy rate	2020	1.45
New housing units per 1000 residents	2018	15.5
Social security		
Social assistance rate	2019	1.29

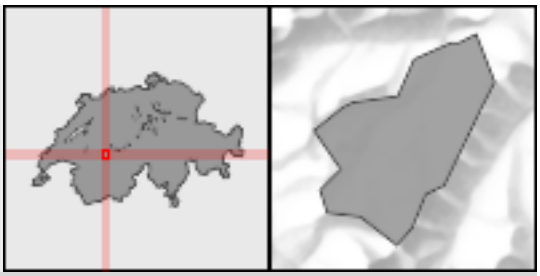

Diemtigen

Voter shares of selected parties in % (National Council elections)		
FDP/PLR inclusive LP/PL-BS	2019	3.0
CVP	2019	0.4
SP	2019	4.8
SVP	2019	71.5
EVP/CSP	2019	1.3
GLP	2019	3.2
BDP	2019	5.1
PdA/Sol.	2019	0.1
GPS	2019	3.7
Small right-wing parties	2019	2.8

Diepflingen

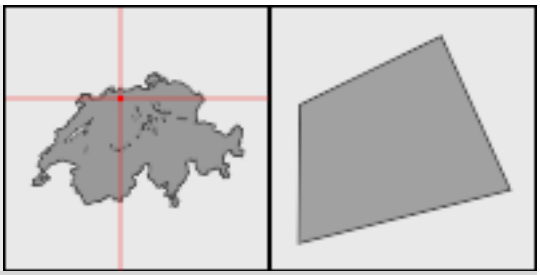

Population		
Residents	2019	777
Change in %	2010-2019	35.6
Population density per km²	2019	539.6
Age distribution in %		
0-19 years	2019	23.8
20-64 years	2019	62.7
65 years or over	2019	13.5
Foreign nationals in %	2019	13.5
Components of population change		
Crude marriage rate	2019	5.2
Crude divorce rate	2019	0.0
Crude birth rate	2019	11.7
Crude mortality rate	2019	1.3
Private households	2019	311
Size of households in persons	2019	2.47
Area		
Total surface area in km²	2016	1.4
Settlement and urban area in %	2004/09	12.6
Change in ha	1979/85-2004/09	4
Agricultural area in %	2004/09	32.9
Change in ha	1979/85-2004/09	-4
Wooded area in %	2004/09	53.8
Unproductive area in %	2004/09	0.7
Economy		
Employed total	2018	193
Primary sector	2018	X
Secondary sector	2018	86
Tertiary sector	2018	107
Business establishments total	2018	42
Primary sector	2018	X
Secondary sector	2018	14
Tertiary sector	2018	28
Construction and housing		
Dwelling vacancy rate	2020	0.00
New housing units per 1000 residents	2018	4.1
Social security		
Social assistance rate	2019	1.19

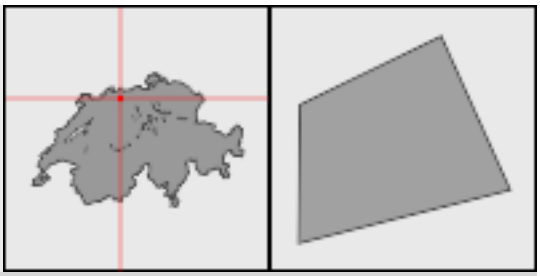

Diepflingen

Voter shares of selected parties in % (National Council elections)		
FDP/PLR inclusive LP/PL-BS	2019	12.8
CVP	2019	3.5
SP	2019	13.4
SVP	2019	41.9
EVP/CSP	2019	1.5
GLP	2019	4.8
BDP	2019	2.9
PdA/Sol.	2019	0.0
GPS	2019	19.2
Small right-wing parties	2019	0.0

Diepoldsau

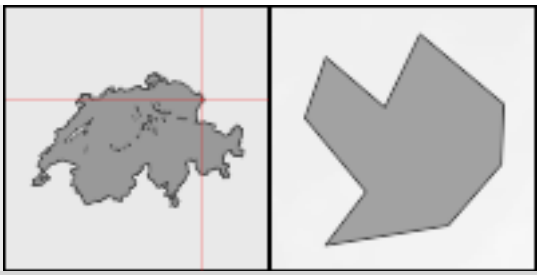

Population		
Residents	2019	6,465
Change in %	2010-2019	10.9
Population density per km²	2019	574.7
Age distribution in %		
0-19 years	2019	21.7
20-64 years	2019	62.3
65 years or over	2019	16.0
Foreign nationals in %	2019	24.0
Components of population change		
Crude marriage rate	2019	4.8
Crude divorce rate	2019	1.5
Crude birth rate	2019	9.3
Crude mortality rate	2019	5.1
Private households	2019	2,586
Size of households in persons	2019	2.45
Area		
Total surface area in km²	2016	11.3
Settlement and urban area in %	2004/09	23.9
Change in ha	1979/85-2004/09	84
Agricultural area in %	2004/09	63.4
Change in ha	1979/85-2004/09	-86
Wooded area in %	2004/09	4.6
Unproductive area in %	2004/09	8.2
Economy		
Employed total	2018	3,422
Primary sector	2018	176
Secondary sector	2018	1,571
Tertiary sector	2018	1,675
Business establishments total	2018	516
Primary sector	2018	29
Secondary sector	2018	125
Tertiary sector	2018	362
Construction and housing		
Dwelling vacancy rate	2020	1.22
New housing units per 1000 residents	2018	2.6
Social security		
Social assistance rate	2019	1.02

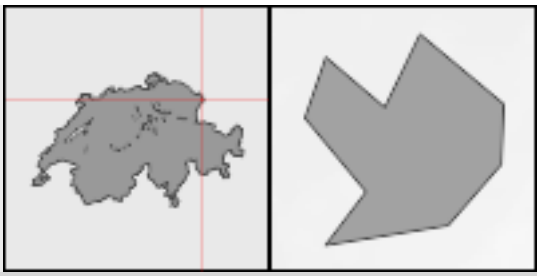

Diepoldsau

Voter shares of selected parties in % (National Council elections)		
FDP/PLR inclusive LP/PL-BS	2019	17.0
CVP	2019	23.5
SP	2019	7.2
SVP	2019	34.5
EVP/CSP	2019	1.0
GLP	2019	6.4
BDP	2019	0.5
PdA/Sol.	2019	0.0
GPS	2019	8.3
Small right-wing parties	2019	0.7

Dierikon

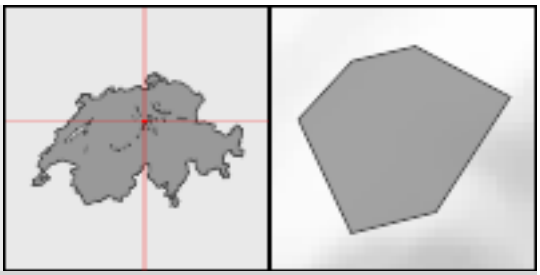

Population		
Residents	2019	1,484
Change in %	2010-2019	2.6
Population density per km²	2019	533.8
Age distribution in %		
0-19 years	2019	22.2
20-64 years	2019	65.2
65 years or over	2019	12.7
Foreign nationals in %	2019	17.5
Components of population change		
Crude marriage rate	2019	10.1
Crude divorce rate	2019	1.4
Crude birth rate	2019	11.5
Crude mortality rate	2019	3.4
Private households	2019	605
Size of households in persons	2019	2.42
Area		
Total surface area in km²	2016	2.8
Settlement and urban area in %	2004/09	17.7
Change in ha	1979/85-2004/09	11
Agricultural area in %	2004/09	57.8
Change in ha	1979/85-2004/09	-15
Wooded area in %	2004/09	22.4
Unproductive area in %	2004/09	2.2
Economy		
Employed total	2018	2,357
Primary sector	2018	32
Secondary sector	2018	540
Tertiary sector	2018	1,785
Business establishments total	2018	92
Primary sector	2018	9
Secondary sector	2018	13
Tertiary sector	2018	70
Construction and housing		
Dwelling vacancy rate	2020	3.65
New housing units per 1000 residents	2018	0.0
Social security		
Social assistance rate	2019	2.85

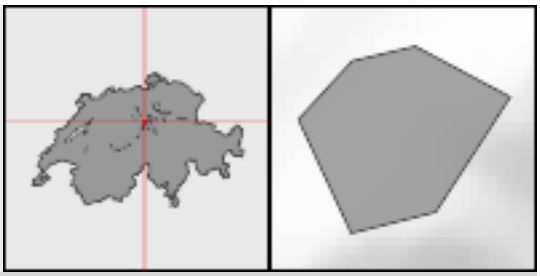

Dierikon

Voter shares of selected parties in % (National Council elections)		
FDP/PLR inclusive LP/PL-BS	2019	14.4
CVP	2019	25.2
SP	2019	10.3
SVP	2019	31.3
EVP/CSP	2019	0.2
GLP	2019	6.2
BDP	2019	0.0
PdA/Sol.	2019	0.0
GPS	2019	10.8
Small right-wing parties	2019	1.0

Schweizerische Eidgenossenschaft
Confédération suisse
Confederazione Svizzera
Confederaziun svizra

Eidgenössisches Departement des Innern EDI
Département fédéral de l'intérieur DFI
Bundesamt für Statistik BFS
Office fédéral de la statistique OFS

Diessbach bei Büren

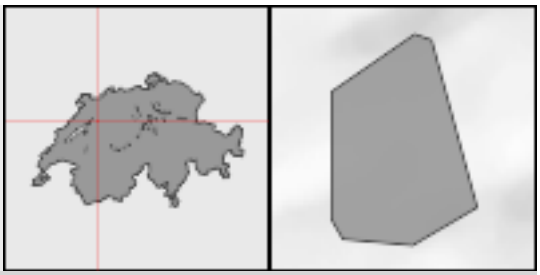

Population		
Residents	2019	994
Change in %	2010-2019	11.6
Population density per km²	2019	157.0
Age distribution in %		
0-19 years	2019	23.5
20-64 years	2019	59.4
65 years or over	2019	17.1
Foreign nationals in %	2019	9.6
Components of population change		
Crude marriage rate	2019	6.1
Crude divorce rate	2019	3.0
Crude birth rate	2019	11.1
Crude mortality rate	2019	10.1
Private households	2019	398
Size of households in persons	2019	2.47
Area		
Total surface area in km²	2016	6.3
Settlement and urban area in %	2004/09	7.9
Change in ha	1979/85-2004/09	8
Agricultural area in %	2004/09	59.7
Change in ha	1979/85-2004/09	-7
Wooded area in %	2004/09	32.3
Unproductive area in %	2004/09	0.0
Economy		
Employed total	2018	279
Primary sector	2018	113
Secondary sector	2018	80
Tertiary sector	2018	86
Business establishments total	2018	71
Primary sector	2018	19
Secondary sector	2018	15
Tertiary sector	2018	37
Construction and housing		
Dwelling vacancy rate	2020	1.11
New housing units per 1000 residents	2018	1.0
Social security		
Social assistance rate	2019	1.62

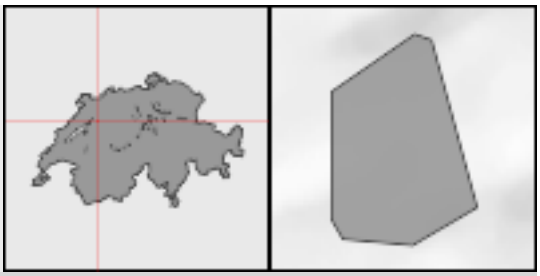

Diessbach bei Büren

Voter shares of selected parties in % (National Council elections)

FDP/PLR inclusive LP/PL-BS	2019	5.3
CVP	2019	0.5
SP	2019	11.9
SVP	2019	44.2
EVP/CSP	2019	7.1
GLP	2019	6.4
BDP	2019	10.9
PdA/Sol.	2019	0.0
GPS	2019	8.6
Small right-wing parties	2019	1.0

Diessenhofen

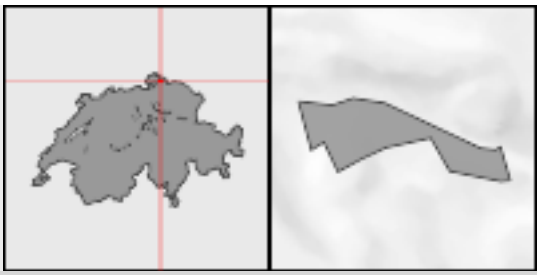

Population		
Residents	2019	4,042
Change in %	2010-2019	17.7
Population density per km²	2019	401.0
Age distribution in %		
0-19 years	2019	18.7
20-64 years	2019	61.1
65 years or over	2019	20.2
Foreign nationals in %	2019	36.0
Components of population change		
Crude marriage rate	2019	3.2
Crude divorce rate	2019	2.2
Crude birth rate	2019	11.7
Crude mortality rate	2019	8.2
Private households	2019	1,854
Size of households in persons	2019	2.15
Area		
Total surface area in km²	2016	10.1
Settlement and urban area in %	2004/09	17.2
Change in ha	1979/85-2004/09	20
Agricultural area in %	2004/09	40.6
Change in ha	1979/85-2004/09	-25
Wooded area in %	2004/09	37.0
Unproductive area in %	2004/09	5.2
Economy		
Employed total	2018	1,794
Primary sector	2018	62
Secondary sector	2018	714
Tertiary sector	2018	1,018
Business establishments total	2018	275
Primary sector	2018	19
Secondary sector	2018	70
Tertiary sector	2018	186
Construction and housing		
Dwelling vacancy rate	2020	2.64
New housing units per 1000 residents	2018	20.0
Social security		
Social assistance rate	2019	1.90

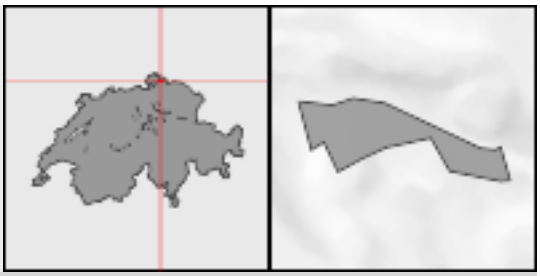

Diessenhofen

Voter shares of selected parties in % (National Council elections)		
FDP/PLR inclusive LP/PL-BS	2019	11.3
CVP	2019	17.8
SP	2019	16.0
SVP	2019	30.8
EVP/CSP	2019	1.4
GLP	2019	9.1
BDP	2019	2.4
PdA/Sol.	2019	0.0
GPS	2019	10.5
Small right-wing parties	2019	0.8

Dietikon

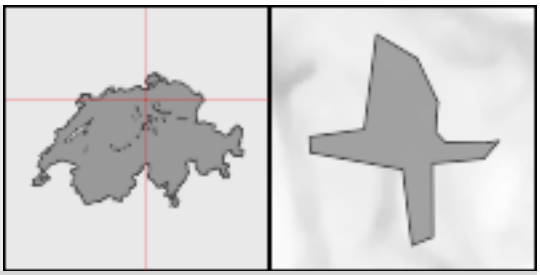

Population		
Residents	2019	27,746
Change in %	2010-2019	17.4
Population density per km²	2019	2,970.7
Age distribution in %		
0-19 years	2019	20.4
20-64 years	2019	64.4
65 years or over	2019	15.2
Foreign nationals in %	2019	46.2
Components of population change		
Crude marriage rate	2019	5.6
Crude divorce rate	2019	2.4
Crude birth rate	2019	13.6
Crude mortality rate	2019	7.5
Private households	2019	12,248
Size of households in persons	2019	2.23
Area		
Total surface area in km²	2016	9.3
Settlement and urban area in %	2004/09	50.3
Change in ha	1979/85-2004/09	42
Agricultural area in %	2004/09	16.3
Change in ha	1979/85-2004/09	-40
Wooded area in %	2004/09	26.8
Unproductive area in %	2004/09	6.6
Economy		
Employed total	2018	18,911
Primary sector	2018	32
Secondary sector	2018	3,760
Tertiary sector	2018	15,119
Business establishments total	2018	1,737
Primary sector	2018	8
Secondary sector	2018	254
Tertiary sector	2018	1,475
Construction and housing		
Dwelling vacancy rate	2020	0.63
New housing units per 1000 residents	2018	3.6
Social security		
Social assistance rate	2019	5.07

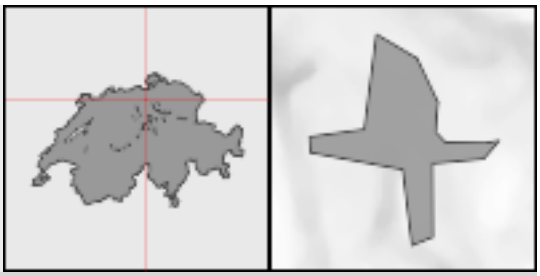

Dietikon

Voter shares of selected parties in % (National Council elections)		
FDP/PLR inclusive LP/PL-BS	2019	9.3
CVP	2019	10.5
SP	2019	18.0
SVP	2019	32.7
EVP/CSP	2019	4.0
GLP	2019	10.4
BDP	2019	1.0
PdA/Sol.	2019	0.3
GPS	2019	10.6
Small right-wing parties	2019	1.0

Dietlikon

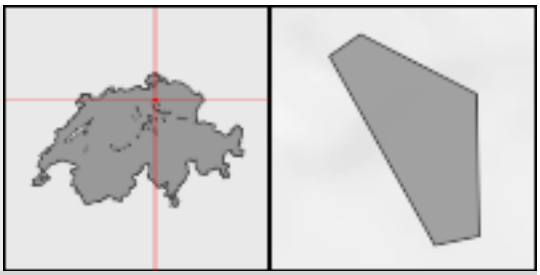

Population		
Residents	2019	7,847
Change in %	2010-2019	11.1
Population density per km²	2019	1,846.4
Age distribution in %		
0-19 years	2019	20.1
20-64 years	2019	59.3
65 years or over	2019	20.6
Foreign nationals in %	2019	25.8
Components of population change		
Crude marriage rate	2019	5.2
Crude divorce rate	2019	0.9
Crude birth rate	2019	11.6
Crude mortality rate	2019	7.0
Private households	2019	3,458
Size of households in persons	2019	2.24
Area		
Total surface area in km²	2016	4.3
Settlement and urban area in %	2004/09	47.2
Change in ha	1979/85-2004/09	26
Agricultural area in %	2004/09	21.7
Change in ha	1979/85-2004/09	-30
Wooded area in %	2004/09	30.4
Unproductive area in %	2004/09	0.7
Economy		
Employed total	2018	5,808
Primary sector	2018	9
Secondary sector	2018	1,388
Tertiary sector	2018	4,411
Business establishments total	2018	X
Primary sector	2018	X
Secondary sector	2018	90
Tertiary sector	2018	470
Construction and housing		
Dwelling vacancy rate	2020	0.19
New housing units per 1000 residents	2018	0.0
Social security		
Social assistance rate	2019	2.80

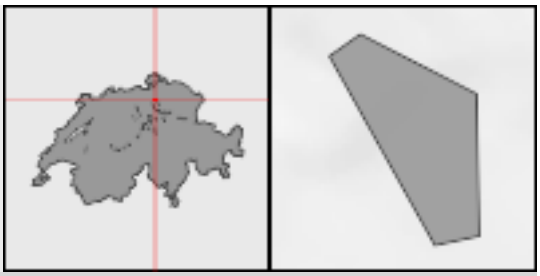

Dietlikon

Voter shares of selected parties in % (National Council elections)		
FDP/PLR inclusive LP/PL-BS	2019	14.9
CVP	2019	4.4
SP	2019	17.9
SVP	2019	28.6
EVP/CSP	2019	2.8
GLP	2019	16.2
BDP	2019	2.7
PdA/Sol.	2019	0.1
GPS	2019	8.6
Small right-wing parties	2019	1.9

Dietwil

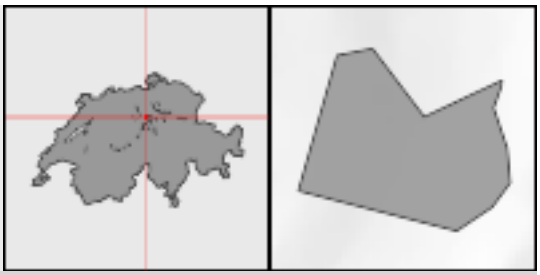

Population		
Residents	2019	1,333
Change in %	2010-2019	10.0
Population density per km²	2019	242.8
Age distribution in %		
0-19 years	2019	22.7
20-64 years	2019	64.4
65 years or over	2019	12.9
Foreign nationals in %	2019	16.5
Components of population change		
Crude marriage rate	2019	4.5
Crude divorce rate	2019	3.7
Crude birth rate	2019	9.7
Crude mortality rate	2019	3.7
Private households	2019	561
Size of households in persons	2019	2.36
Area		
Total surface area in km²	2016	5.5
Settlement and urban area in %	2004/09	8.8
Change in ha	1979/85-2004/09	9
Agricultural area in %	2004/09	72.1
Change in ha	1979/85-2004/09	-7
Wooded area in %	2004/09	17.1
Unproductive area in %	2004/09	2.0
Economy		
Employed total	2018	205
Primary sector	2018	75
Secondary sector	2018	14
Tertiary sector	2018	116
Business establishments total	2018	77
Primary sector	2018	21
Secondary sector	2018	9
Tertiary sector	2018	47
Construction and housing		
Dwelling vacancy rate	2020	1.81
New housing units per 1000 residents	2018	0.0
Social security		
Social assistance rate	2019	0.60

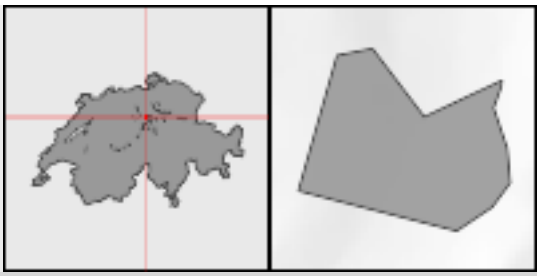

Dietwil

Voter shares of selected parties in % (National Council elections)		
FDP/PLR inclusive LP/PL-BS	2019	7.0
CVP	2019	22.3
SP	2019	6.6
SVP	2019	47.1
EVP/CSP	2019	1.7
GLP	2019	5.8
BDP	2019	2.2
PdA/Sol.	2019	0.0
GPS	2019	4.2
Small right-wing parties	2019	1.0

Dinhard

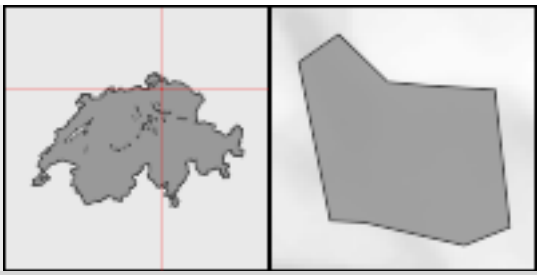

Population		
Residents	2019	1,684
Change in %	2010-2019	20.8
Population density per km²	2019	238.2
Age distribution in %		
0-19 years	2019	21.3
20-64 years	2019	58.8
65 years or over	2019	19.9
Foreign nationals in %	2019	8.0
Components of population change		
Crude marriage rate	2019	5.4
Crude divorce rate	2019	0.0
Crude birth rate	2019	5.4
Crude mortality rate	2019	6.0
Private households	2019	700
Size of households in persons	2019	2.39
Area		
Total surface area in km²	2016	7.1
Settlement and urban area in %	2004/09	10.6
Change in ha	1979/85-2004/09	9
Agricultural area in %	2004/09	68.6
Change in ha	1979/85-2004/09	-11
Wooded area in %	2004/09	20.1
Unproductive area in %	2004/09	0.7
Economy		
Employed total	2018	382
Primary sector	2018	60
Secondary sector	2018	119
Tertiary sector	2018	203
Business establishments total	2018	116
Primary sector	2018	22
Secondary sector	2018	20
Tertiary sector	2018	74
Construction and housing		
Dwelling vacancy rate	2020	0.94
New housing units per 1000 residents	2018	33.4
Social security		
Social assistance rate	2019	0.42

Dinhard

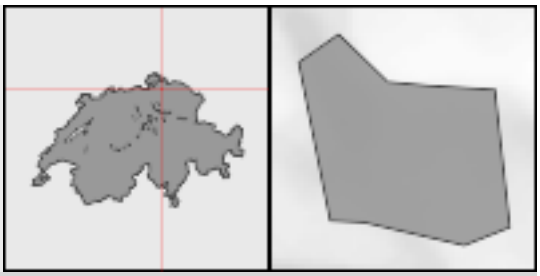

Voter shares of selected parties in % (National Council elections)		
FDP/PLR inclusive LP/PL-BS	2019	10.5
CVP	2019	3.0
SP	2019	9.0
SVP	2019	44.7
EVP/CSP	2019	3.4
GLP	2019	12.2
BDP	2019	2.3
PdA/Sol.	2019	0.0
GPS	2019	10.6
Small right-wing parties	2019	3.4

Dintikon

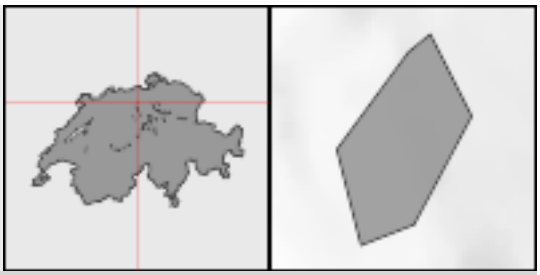

Population		
Residents	2019	2,254
Change in %	2010-2019	15.8
Population density per km²	2019	605.9
Age distribution in %		
0-19 years	2019	23.1
20-64 years	2019	61.9
65 years or over	2019	15.0
Foreign nationals in %	2019	24.8
Components of population change		
Crude marriage rate	2019	4.5
Crude divorce rate	2019	2.7
Crude birth rate	2019	10.7
Crude mortality rate	2019	6.2
Private households	2019	897
Size of households in persons	2019	2.50
Area		
Total surface area in km²	2016	3.7
Settlement and urban area in %	2004/09	18.8
Change in ha	1979/85-2004/09	32
Agricultural area in %	2004/09	39.0
Change in ha	1979/85-2004/09	-29
Wooded area in %	2004/09	42.2
Unproductive area in %	2004/09	0.0
Economy		
Employed total	2018	942
Primary sector	2018	36
Secondary sector	2018	212
Tertiary sector	2018	694
Business establishments total	2018	126
Primary sector	2018	8
Secondary sector	2018	30
Tertiary sector	2018	88
Construction and housing		
Dwelling vacancy rate	2020	1.30
New housing units per 1000 residents	2018	2.3
Social security		
Social assistance rate	2019	0.49

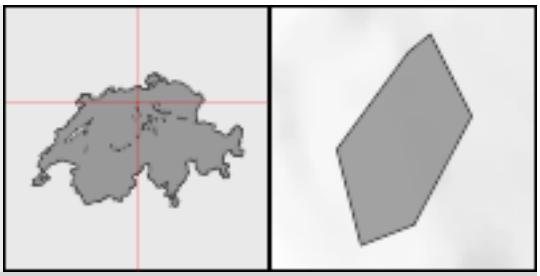

Dintikon

Voter shares of selected parties in % (National Council elections)		
FDP/PLR inclusive LP/PL-BS	2019	14.2
CVP	2019	6.4
SP	2019	7.5
SVP	2019	44.4
EVP/CSP	2019	2.9
GLP	2019	7.8
BDP	2019	3.9
PdA/Sol.	2019	0.0
GPS	2019	9.1
Small right-wing parties	2019	0.9

Schweizerische Eidgenossenschaft
Confédération suisse
Confederazione Svizzera
Confederaziun svizra

Eidgenössisches Departement des Innern EDI
Département fédéral de l'intérieur DFI
Bundesamt für Statistik BFS
Office fédéral de la statistique OFS

Disentis/Mustér

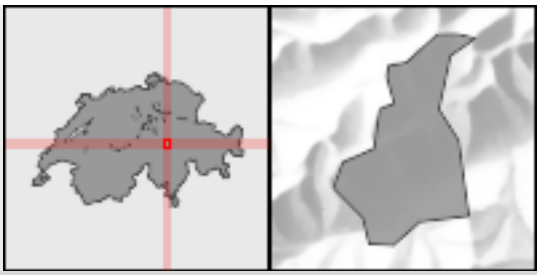

Population		
Residents	2019	2,046
Change in %	2010-2019	-3.1
Population density per km²	2019	22.5
Age distribution in %		
0-19 years	2019	17.1
20-64 years	2019	55.1
65 years or over	2019	27.8
Foreign nationals in %	2019	14.0
Components of population change		
Crude marriage rate	2019	4.4
Crude divorce rate	2019	1.0
Crude birth rate	2019	5.3
Crude mortality rate	2019	10.7
Private households	2019	926
Size of households in persons	2019	2.15
Area		
Total surface area in km²	2016	91.0
Settlement and urban area in %	2004/09	1.6
Change in ha	1979/85-2004/09	19
Agricultural area in %	2004/09	20.4
Change in ha	1979/85-2004/09	-197
Wooded area in %	2004/09	24.8
Unproductive area in %	2004/09	53.2
Economy		
Employed total	2018	1,162
Primary sector	2018	80
Secondary sector	2018	300
Tertiary sector	2018	782
Business establishments total	2018	193
Primary sector	2018	32
Secondary sector	2018	29
Tertiary sector	2018	132
Construction and housing		
Dwelling vacancy rate	2020	0.63
New housing units per 1000 residents	2018	14.3
Social security		
Social assistance rate	2019	0.67

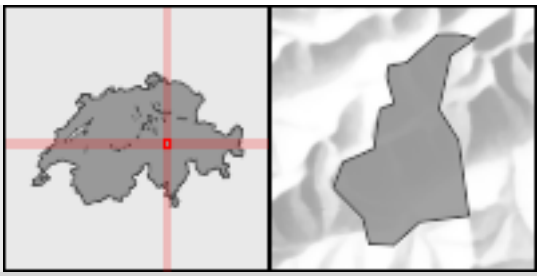

Disentis/Mustér

Voter shares of selected parties in % (National Council elections)		
FDP/PLR inclusive LP/PL-BS	2019	2.9
CVP	2019	66.8
SP	2019	5.2
SVP	2019	13.3
EVP/CSP	2019	0.0
GLP	2019	4.5
BDP	2019	3.4
PdA/Sol.	2019	0.0
GPS	2019	4.0
Small right-wing parties	2019	0.0

Dittingen

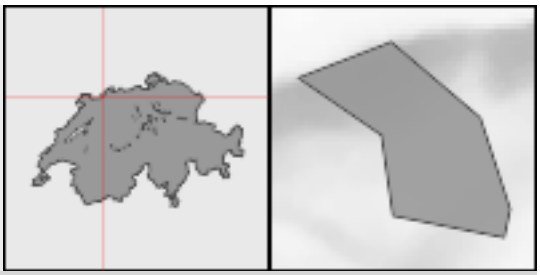

Population		
Residents	2019	708
Change in %	2010-2019	-5.1
Population density per km²	2019	104.9
Age distribution in %		
0-19 years	2019	18.4
20-64 years	2019	59.3
65 years or over	2019	22.3
Foreign nationals in %	2019	15.7
Components of population change		
Crude marriage rate	2019	4.2
Crude divorce rate	2019	4.2
Crude birth rate	2019	0.0
Crude mortality rate	2019	7.0
Private households	2019	331
Size of households in persons	2019	2.11
Area		
Total surface area in km²	2016	6.8
Settlement and urban area in %	2004/09	7.3
Change in ha	1979/85-2004/09	6
Agricultural area in %	2004/09	29.6
Change in ha	1979/85-2004/09	-4
Wooded area in %	2004/09	62.3
Unproductive area in %	2004/09	0.9
Economy		
Employed total	2018	217
Primary sector	2018	24
Secondary sector	2018	46
Tertiary sector	2018	147
Business establishments total	2018	69
Primary sector	2018	10
Secondary sector	2018	16
Tertiary sector	2018	43
Construction and housing		
Dwelling vacancy rate	2020	0.00
New housing units per 1000 residents	2018	1.4
Social security		
Social assistance rate	2019	1.92

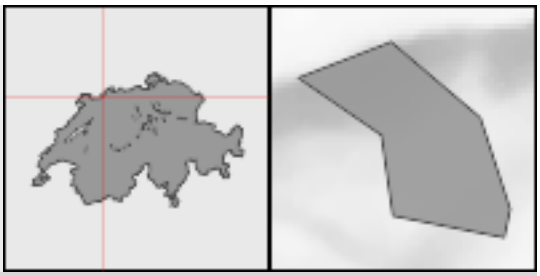

Dittingen

Voter shares of selected parties in % (National Council elections)		
FDP/PLR inclusive LP/PL-BS	2019	6.4
CVP	2019	18.0
SP	2019	20.6
SVP	2019	25.1
EVP/CSP	2019	1.5
GLP	2019	4.5
BDP	2019	0.1
PdA/Sol.	2019	0.0
GPS	2019	23.8
Small right-wing parties	2019	0.0

Dizy

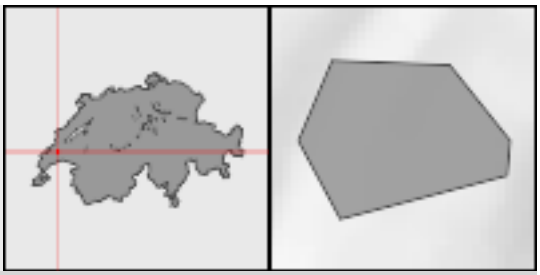

Population		
Residents	2019	234
Change in %	2010-2019	5.9
Population density per km²	2019	77.0
Age distribution in %		
0-19 years	2019	27.4
20-64 years	2019	62.4
65 years or over	2019	10.3
Foreign nationals in %	2019	12.0
Components of population change		
Crude marriage rate	2019	0.0
Crude divorce rate	2019	0.0
Crude birth rate	2019	4.4
Crude mortality rate	2019	17.5
Private households	2019	87
Size of households in persons	2019	2.69
Area		
Total surface area in km²	2016	3.0
Settlement and urban area in %	2004/09	7.5
Change in ha	1979/85-2004/09	3
Agricultural area in %	2004/09	70.0
Change in ha	1979/85-2004/09	0
Wooded area in %	2004/09	22.1
Unproductive area in %	2004/09	0.3
Economy		
Employed total	2018	68
Primary sector	2018	16
Secondary sector	2018	28
Tertiary sector	2018	24
Business establishments total	2018	23
Primary sector	2018	6
Secondary sector	2018	6
Tertiary sector	2018	11
Construction and housing		
Dwelling vacancy rate	2020	0.00
New housing units per 1000 residents	2018	0.0
Social security		
Social assistance rate	2019	X

Dizy

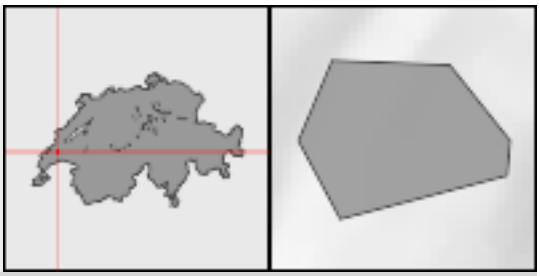

Voter shares of selected parties in % (National Council elections)		
FDP/PLR inclusive LP/PL-BS	2019	18.5
CVP	2019	0.1
SP	2019	15.6
SVP	2019	24.6
EVP/CSP	2019	0.1
GLP	2019	14.6
BDP	2019	0.0
PdA/Sol.	2019	2.9
GPS	2019	22.1
Small right-wing parties	2019	0.1

Dörflingen

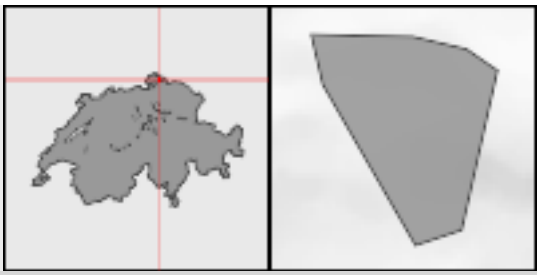

Population		
Residents	2019	1,031
Change in %	2010-2019	20.3
Population density per km²	2019	177.1
Age distribution in %		
0-19 years	2019	19.0
20-64 years	2019	60.5
65 years or over	2019	20.5
Foreign nationals in %	2019	19.8
Components of population change		
Crude marriage rate	2019	5.8
Crude divorce rate	2019	1.0
Crude birth rate	2019	8.7
Crude mortality rate	2019	6.8
Private households	2019	422
Size of households in persons	2019	2.41
Area		
Total surface area in km²	2016	5.8
Settlement and urban area in %	2004/09	8.8
Change in ha	1979/85-2004/09	5
Agricultural area in %	2004/09	61.9
Change in ha	1979/85-2004/09	-8
Wooded area in %	2004/09	28.0
Unproductive area in %	2004/09	1.2
Economy		
Employed total	2018	267
Primary sector	2018	57
Secondary sector	2018	92
Tertiary sector	2018	118
Business establishments total	2018	73
Primary sector	2018	18
Secondary sector	2018	14
Tertiary sector	2018	41
Construction and housing		
Dwelling vacancy rate	2020	1.29
New housing units per 1000 residents	2018	1.9
Social security		
Social assistance rate	2019	X

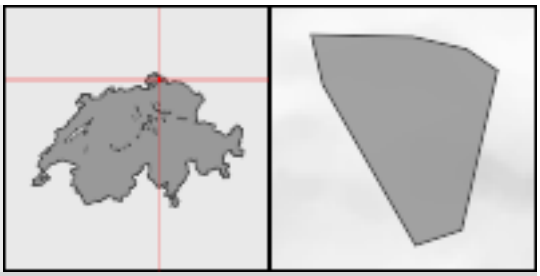

Dörflingen

Voter shares of selected parties in % (National Council elections)		
FDP/PLR inclusive LP/PL-BS	2019	15.8
CVP	2019	0.8
SP	2019	20.4
SVP	2019	46.0
EVP/CSP	2019	1.5
GLP	2019	4.7
BDP	2019	0.0
PdA/Sol.	2019	0.0
GPS	2019	5.3
Small right-wing parties	2019	3.3

Döttingen

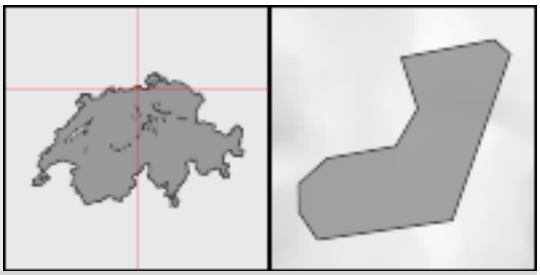

Population		
Residents	2019	4,139
Change in %	2010-2019	10.3
Population density per km²	2019	597.3
Age distribution in %		
0-19 years	2019	19.5
20-64 years	2019	62.5
65 years or over	2019	18.0
Foreign nationals in %	2019	43.1
Components of population change		
Crude marriage rate	2019	6.6
Crude divorce rate	2019	2.2
Crude birth rate	2019	12.7
Crude mortality rate	2019	8.3
Private households	2019	1,774
Size of households in persons	2019	2.30
Area		
Total surface area in km²	2016	6.9
Settlement and urban area in %	2004/09	26.0
Change in ha	1979/85-2004/09	11
Agricultural area in %	2004/09	32.5
Change in ha	1979/85-2004/09	-7
Wooded area in %	2004/09	34.6
Unproductive area in %	2004/09	6.9
Economy		
Employed total	2018	2,034
Primary sector	2018	49
Secondary sector	2018	1,075
Tertiary sector	2018	910
Business establishments total	2018	235
Primary sector	2018	12
Secondary sector	2018	57
Tertiary sector	2018	166
Construction and housing		
Dwelling vacancy rate	2020	1.82
New housing units per 1000 residents	2018	5.4
Social security		
Social assistance rate	2019	2.98

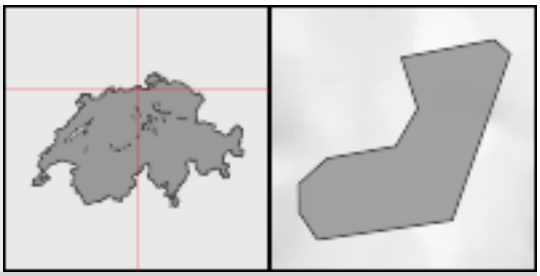

Döttingen

Voter shares of selected parties in % (National Council elections)		
FDP/PLR inclusive LP/PL-BS	2019	15.9
CVP	2019	15.6
SP	2019	12.5
SVP	2019	39.3
EVP/CSP	2019	1.7
GLP	2019	5.3
BDP	2019	1.9
PdA/Sol.	2019	0.0
GPS	2019	5.6
Small right-wing parties	2019	0.2

Domat/Ems

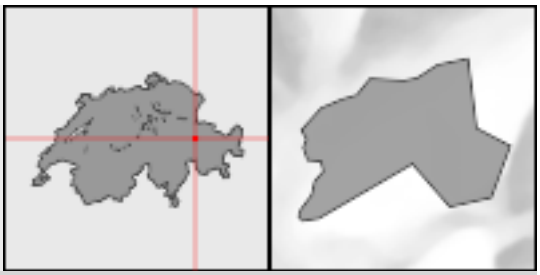

Population		
Residents	2019	8,132
Change in %	2010-2019	10.5
Population density per km²	2019	335.8
Age distribution in %		
0-19 years	2019	21.3
20-64 years	2019	60.2
65 years or over	2019	18.5
Foreign nationals in %	2019	23.4
Components of population change		
Crude marriage rate	2019	3.7
Crude divorce rate	2019	1.2
Crude birth rate	2019	10.9
Crude mortality rate	2019	7.8
Private households	2019	3,489
Size of households in persons	2019	2.32
Area		
Total surface area in km²	2016	24.2
Settlement and urban area in %	2004/09	14.6
Change in ha	1979/85-2004/09	147
Agricultural area in %	2004/09	25.4
Change in ha	1979/85-2004/09	-146
Wooded area in %	2004/09	53.9
Unproductive area in %	2004/09	6.1
Economy		
Employed total	2018	3,521
Primary sector	2018	57
Secondary sector	2018	1,801
Tertiary sector	2018	1,663
Business establishments total	2018	385
Primary sector	2018	16
Secondary sector	2018	68
Tertiary sector	2018	301
Construction and housing		
Dwelling vacancy rate	2020	0.96
New housing units per 1000 residents	2018	3.3
Social security		
Social assistance rate	2019	1.42

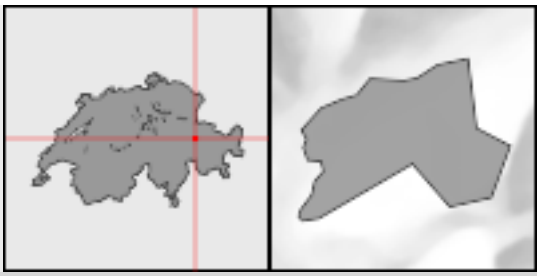

Domat/Ems

Voter shares of selected parties in % (National Council elections)		
FDP/PLR inclusive LP/PL-BS	2019	10.5
CVP	2019	22.8
SP	2019	18.3
SVP	2019	32.6
EVP/CSP	2019	0.0
GLP	2019	6.9
BDP	2019	5.2
PdA/Sol.	2019	0.0
GPS	2019	3.7
Small right-wing parties	2019	0.0

Domleschg

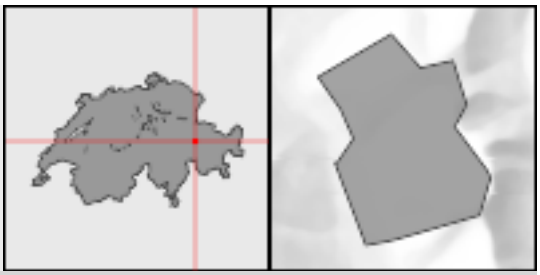

Population		
Residents	2019	2,113
Change in %	2010-2019	11.2
Population density per km²	2019	46.0
Age distribution in %		
0-19 years	2019	20.1
20-64 years	2019	60.4
65 years or over	2019	19.5
Foreign nationals in %	2019	5.5
Components of population change		
Crude marriage rate	2019	4.8
Crude divorce rate	2019	2.4
Crude birth rate	2019	10.0
Crude mortality rate	2019	6.2
Private households	2019	903
Size of households in persons	2019	2.31
Area		
Total surface area in km²	2016	45.9
Settlement and urban area in %	2004/09	3.3
Change in ha	1979/85-2004/09	45
Agricultural area in %	2004/09	36.1
Change in ha	1979/85-2004/09	-142
Wooded area in %	2004/09	49.3
Unproductive area in %	2004/09	11.3
Economy		
Employed total	2018	559
Primary sector	2018	152
Secondary sector	2018	60
Tertiary sector	2018	347
Business establishments total	2018	185
Primary sector	2018	49
Secondary sector	2018	26
Tertiary sector	2018	110
Construction and housing		
Dwelling vacancy rate	2020	3.82
New housing units per 1000 residents	2018	15.6
Social security		
Social assistance rate	2019	0.77

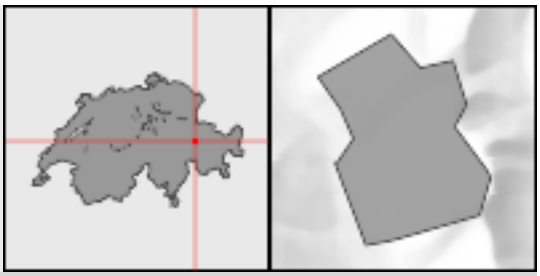

Domleschg

Voter shares of selected parties in % (National Council elections)		
FDP/PLR inclusive LP/PL-BS	2019	12.2
CVP	2019	9.1
SP	2019	25.0
SVP	2019	24.0
EVP/CSP	2019	0.0
GLP	2019	10.8
BDP	2019	10.3
PdA/Sol.	2019	0.0
GPS	2019	8.6
Small right-wing parties	2019	0.0

Dompierre (VD)

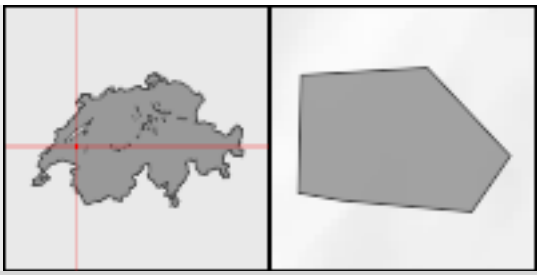

Population		
Residents	2019	233
Change in %	2010-2019	-7.5
Population density per km²	2019	72.6
Age distribution in %		
0-19 years	2019	14.6
20-64 years	2019	66.5
65 years or over	2019	18.9
Foreign nationals in %	2019	12.4
Components of population change		
Crude marriage rate	2019	4.2
Crude divorce rate	2019	4.2
Crude birth rate	2019	16.9
Crude mortality rate	2019	16.9
Private households	2019	97
Size of households in persons	2019	2.39
Area		
Total surface area in km²	2016	3.2
Settlement and urban area in %	2004/09	5.5
Change in ha	1979/85-2004/09	1
Agricultural area in %	2004/09	72.9
Change in ha	1979/85-2004/09	-2
Wooded area in %	2004/09	21.5
Unproductive area in %	2004/09	0.0
Economy		
Employed total	2018	66
Primary sector	2018	28
Secondary sector	2018	24
Tertiary sector	2018	14
Business establishments total	2018	29
Primary sector	2018	12
Secondary sector	2018	7
Tertiary sector	2018	10
Construction and housing		
Dwelling vacancy rate	2020	2.56
New housing units per 1000 residents	2018	0.0
Social security		
Social assistance rate	2019	X

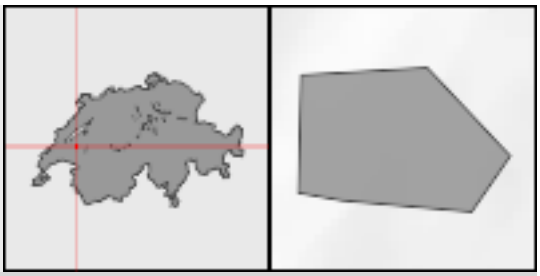

Dompierre (VD)

Voter shares of selected parties in % (National Council elections)		
FDP/PLR inclusive LP/PL-BS	2019	23.0
CVP	2019	1.3
SP	2019	5.2
SVP	2019	39.3
EVP/CSP	2019	3.4
GLP	2019	2.7
BDP	2019	2.0
PdA/Sol.	2019	4.5
GPS	2019	17.2
Small right-wing parties	2019	0.0

Donneloye

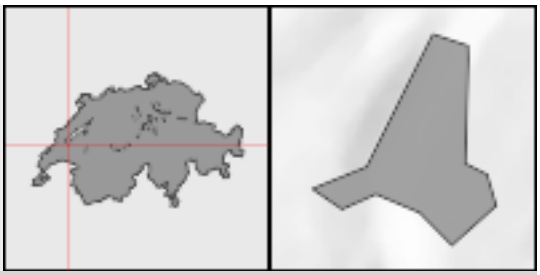

Population		
Residents	2019	824
Change in %	2010-2019	14.0
Population density per km²	2019	91.5
Age distribution in %		
0-19 years	2019	24.9
20-64 years	2019	60.1
65 years or over	2019	15.0
Foreign nationals in %	2019	12.0
Components of population change		
Crude marriage rate	2019	3.7
Crude divorce rate	2019	1.2
Crude birth rate	2019	15.9
Crude mortality rate	2019	6.1
Private households	2019	326
Size of households in persons	2019	2.53
Area		
Total surface area in km²	2016	9.0
Settlement and urban area in %	2004/09	6.7
Change in ha	1979/85-2004/09	12
Agricultural area in %	2004/09	68.9
Change in ha	1979/85-2004/09	-10
Wooded area in %	2004/09	24.1
Unproductive area in %	2004/09	0.3
Economy		
Employed total	2018	177
Primary sector	2018	61
Secondary sector	2018	37
Tertiary sector	2018	79
Business establishments total	2018	66
Primary sector	2018	20
Secondary sector	2018	14
Tertiary sector	2018	32
Construction and housing		
Dwelling vacancy rate	2020	0.27
New housing units per 1000 residents	2018	1.2
Social security		
Social assistance rate	2019	1.49

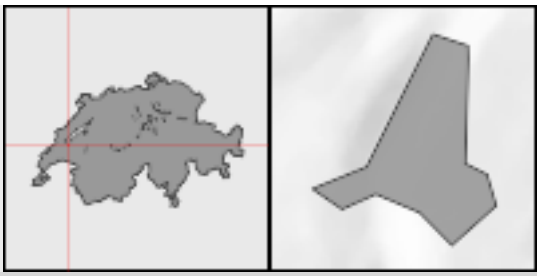

Donneloye

Voter shares of selected parties in % (National Council elections)		
FDP/PLR inclusive LP/PL-BS	2019	23.2
CVP	2019	1.1
SP	2019	15.4
SVP	2019	28.9
EVP/CSP	2019	2.0
GLP	2019	6.0
BDP	2019	1.1
PdA/Sol.	2019	0.7
GPS	2019	19.7
Small right-wing parties	2019	0.0

Doppleschwand

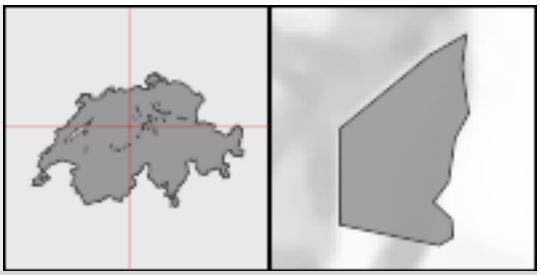

Population		
Residents	2019	789
Change in %	2010-2019	9.9
Population density per km²	2019	113.5
Age distribution in %		
0-19 years	2019	26.7
20-64 years	2019	58.7
65 years or over	2019	14.6
Foreign nationals in %	2019	4.7
Components of population change		
Crude marriage rate	2019	5.1
Crude divorce rate	2019	1.3
Crude birth rate	2019	15.3
Crude mortality rate	2019	5.1
Private households	2019	299
Size of households in persons	2019	2.62
Area		
Total surface area in km²	2016	7.0
Settlement and urban area in %	2004/09	5.8
Change in ha	1979/85-2004/09	9
Agricultural area in %	2004/09	55.7
Change in ha	1979/85-2004/09	-2
Wooded area in %	2004/09	36.1
Unproductive area in %	2004/09	2.4
Economy		
Employed total	2018	234
Primary sector	2018	85
Secondary sector	2018	53
Tertiary sector	2018	96
Business establishments total	2018	75
Primary sector	2018	32
Secondary sector	2018	11
Tertiary sector	2018	32
Construction and housing		
Dwelling vacancy rate	2020	1.70
New housing units per 1000 residents	2018	1.3
Social security		
Social assistance rate	2019	X

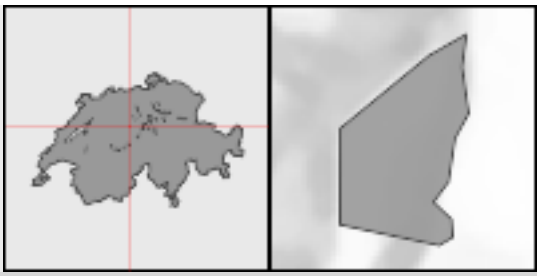

Doppleschwand

Voter shares of selected parties in % (National Council elections)		
FDP/PLR inclusive LP/PL-BS	2019	9.2
CVP	2019	49.2
SP	2019	1.1
SVP	2019	35.4
EVP/CSP	2019	0.1
GLP	2019	3.1
BDP	2019	0.0
PdA/Sol.	2019	0.0
GPS	2019	1.5
Small right-wing parties	2019	0.2

Dorénaz

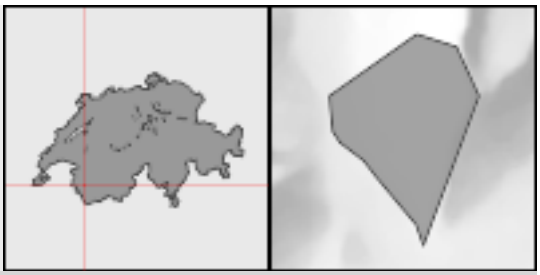

Population		
Residents	2019	1,007
Change in %	2010-2019	37.2
Population density per km²	2019	80.0
Age distribution in %		
0-19 years	2019	22.9
20-64 years	2019	62.4
65 years or over	2019	14.7
Foreign nationals in %	2019	14.4
Components of population change		
Crude marriage rate	2019	5.1
Crude divorce rate	2019	6.1
Crude birth rate	2019	9.1
Crude mortality rate	2019	9.1
Private households	2019	434
Size of households in persons	2019	2.30
Area		
Total surface area in km²	2016	12.6
Settlement and urban area in %	2004/09	4.6
Change in ha	1979/85-2004/09	17
Agricultural area in %	2004/09	22.6
Change in ha	1979/85-2004/09	-27
Wooded area in %	2004/09	62.1
Unproductive area in %	2004/09	10.7
Economy		
Employed total	2018	134
Primary sector	2018	17
Secondary sector	2018	14
Tertiary sector	2018	103
Business establishments total	2018	53
Primary sector	2018	6
Secondary sector	2018	8
Tertiary sector	2018	39
Construction and housing		
Dwelling vacancy rate	2020	2.74
New housing units per 1000 residents	2018	40.9
Social security		
Social assistance rate	2019	2.17

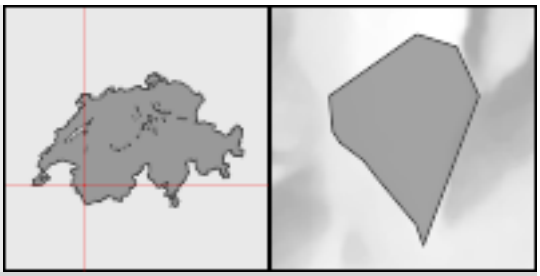

Dorénaz

Voter shares of selected parties in % (National Council elections)		
FDP/PLR inclusive LP/PL-BS	2019	39.1
CVP	2019	18.8
SP	2019	10.5
SVP	2019	17.9
EVP/CSP	2019	1.3
GLP	2019	0.7
BDP	2019	0.0
PdA/Sol.	2019	0.0
GPS	2019	8.0
Small right-wing parties	2019	0.0

Dorf

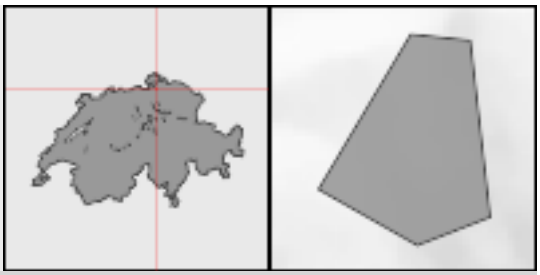

Population		
Residents	2019	658
Change in %	2010-2019	4.1
Population density per km²	2019	118.3
Age distribution in %		
0-19 years	2019	21.6
20-64 years	2019	61.7
65 years or over	2019	16.7
Foreign nationals in %	2019	9.9
Components of population change		
Crude marriage rate	2019	7.6
Crude divorce rate	2019	1.5
Crude birth rate	2019	7.6
Crude mortality rate	2019	10.6
Private households	2019	258
Size of households in persons	2019	2.54
Area		
Total surface area in km²	2016	5.6
Settlement and urban area in %	2004/09	12.5
Change in ha	1979/85-2004/09	52
Agricultural area in %	2004/09	46.4
Change in ha	1979/85-2004/09	-53
Wooded area in %	2004/09	41.0
Unproductive area in %	2004/09	0.2
Economy		
Employed total	2018	129
Primary sector	2018	27
Secondary sector	2018	19
Tertiary sector	2018	83
Business establishments total	2018	51
Primary sector	2018	11
Secondary sector	2018	7
Tertiary sector	2018	33
Construction and housing		
Dwelling vacancy rate	2020	2.07
New housing units per 1000 residents	2018	0.0
Social security		
Social assistance rate	2019	X

Dorf

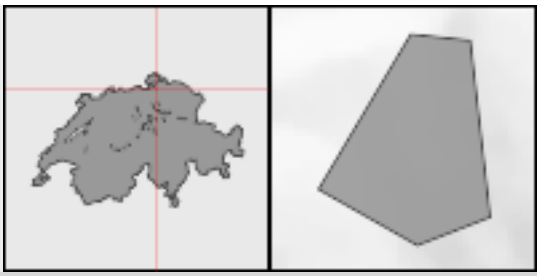

Voter shares of selected parties in % (National Council elections)		
FDP/PLR inclusive LP/PL-BS	2019	9.7
CVP	2019	2.0
SP	2019	9.8
SVP	2019	48.9
EVP/CSP	2019	4.4
GLP	2019	11.1
BDP	2019	0.8
PdA/Sol.	2019	0.1
GPS	2019	3.9
Small right-wing parties	2019	8.4

Dornach

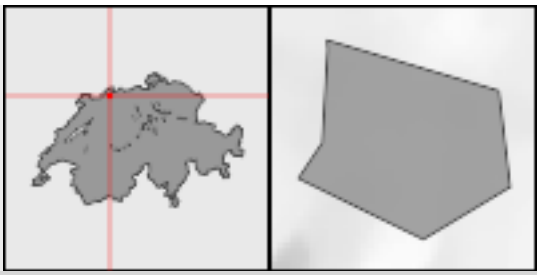

Population		
Residents	2019	6,849
Change in %	2010-2019	10.4
Population density per km²	2019	1,182.9
Age distribution in %		
0-19 years	2019	19.2
20-64 years	2019	58.7
65 years or over	2019	22.2
Foreign nationals in %	2019	26.0
Components of population change		
Crude marriage rate	2019	3.4
Crude divorce rate	2019	1.3
Crude birth rate	2019	6.9
Crude mortality rate	2019	9.0
Private households	2019	3,124
Size of households in persons	2019	2.16
Area		
Total surface area in km²	2016	5.8
Settlement and urban area in %	2004/09	35.7
Change in ha	1979/85-2004/09	19
Agricultural area in %	2004/09	17.4
Change in ha	1979/85-2004/09	-14
Wooded area in %	2004/09	46.3
Unproductive area in %	2004/09	0.5
Economy		
Employed total	2018	2,818
Primary sector	2018	8
Secondary sector	2018	408
Tertiary sector	2018	2,402
Business establishments total	2018	X
Primary sector	2018	X
Secondary sector	2018	63
Tertiary sector	2018	409
Construction and housing		
Dwelling vacancy rate	2020	1.86
New housing units per 1000 residents	2018	4.5
Social security		
Social assistance rate	2019	2.92

Dornach

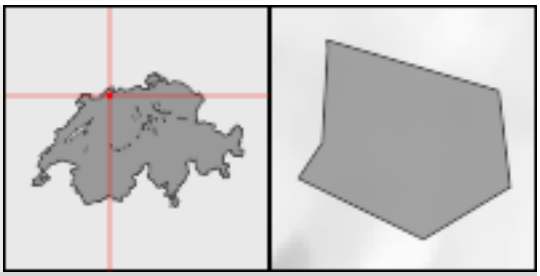

Voter shares of selected parties in % (National Council elections)		
FDP/PLR inclusive LP/PL-BS	2019	14.6
CVP	2019	9.7
SP	2019	14.8
SVP	2019	18.1
EVP/CSP	2019	1.3
GLP	2019	12.7
BDP	2019	1.4
PdA/Sol.	2019	0.0
GPS	2019	25.5
Small right-wing parties	2019	0.5

Dottikon

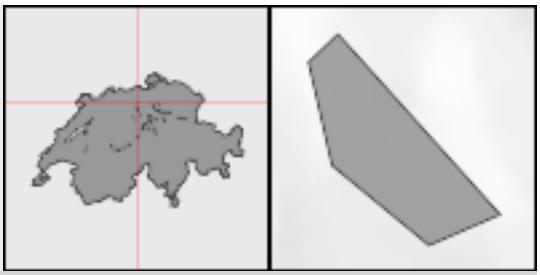

Population		
Residents	2019	3,891
Change in %	2010-2019	19.2
Population density per km²	2019	1,002.8
Age distribution in %		
0-19 years	2019	20.0
20-64 years	2019	63.7
65 years or over	2019	16.3
Foreign nationals in %	2019	37.1
Components of population change		
Crude marriage rate	2019	4.1
Crude divorce rate	2019	2.3
Crude birth rate	2019	13.1
Crude mortality rate	2019	8.8
Private households	2019	1,702
Size of households in persons	2019	2.27
Area		
Total surface area in km²	2016	3.9
Settlement and urban area in %	2004/09	29.7
Change in ha	1979/85-2004/09	18
Agricultural area in %	2004/09	47.3
Change in ha	1979/85-2004/09	-17
Wooded area in %	2004/09	22.3
Unproductive area in %	2004/09	0.8
Economy		
Employed total	2018	1,163
Primary sector	2018	29
Secondary sector	2018	681
Tertiary sector	2018	453
Business establishments total	2018	214
Primary sector	2018	8
Secondary sector	2018	44
Tertiary sector	2018	162
Construction and housing		
Dwelling vacancy rate	2020	3.44
New housing units per 1000 residents	2018	5.9
Social security		
Social assistance rate	2019	2.50

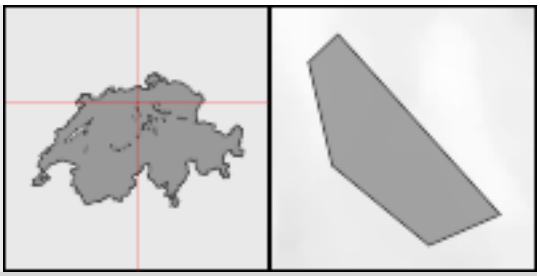

Dottikon

Voter shares of selected parties in % (National Council elections)		
FDP/PLR inclusive LP/PL-BS	2019	14.6
CVP	2019	11.8
SP	2019	14.4
SVP	2019	38.4
EVP/CSP	2019	1.5
GLP	2019	5.8
BDP	2019	2.9
PdA/Sol.	2019	0.0
GPS	2019	5.8
Small right-wing parties	2019	1.8

Dotzigen

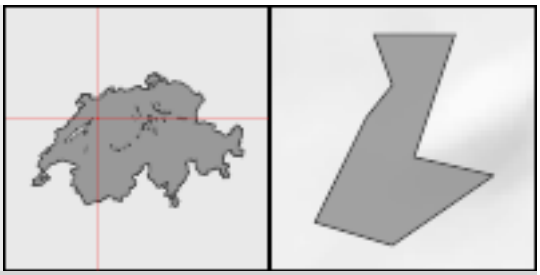

Population		
Residents	2019	1,478
Change in %	2010-2019	11.0
Population density per km²	2019	349.4
Age distribution in %		
0-19 years	2019	21.6
20-64 years	2019	57.2
65 years or over	2019	21.2
Foreign nationals in %	2019	8.9
Components of population change		
Crude marriage rate	2019	2.7
Crude divorce rate	2019	2.0
Crude birth rate	2019	9.5
Crude mortality rate	2019	5.4
Private households	2019	612
Size of households in persons	2019	2.41
Area		
Total surface area in km²	2016	4.2
Settlement and urban area in %	2004/09	14.7
Change in ha	1979/85-2004/09	8
Agricultural area in %	2004/09	55.6
Change in ha	1979/85-2004/09	-8
Wooded area in %	2004/09	26.5
Unproductive area in %	2004/09	3.3
Economy		
Employed total	2018	782
Primary sector	2018	23
Secondary sector	2018	79
Tertiary sector	2018	680
Business establishments total	2018	89
Primary sector	2018	7
Secondary sector	2018	17
Tertiary sector	2018	65
Construction and housing		
Dwelling vacancy rate	2020	0.58
New housing units per 1000 residents	2018	4.0
Social security		
Social assistance rate	2019	3.42

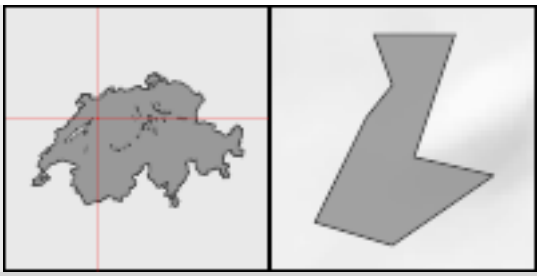

Dotzigen

Voter shares of selected parties in % (National Council elections)		
FDP/PLR inclusive LP/PL-BS	2019	5.7
CVP	2019	0.8
SP	2019	16.6
SVP	2019	31.8
EVP/CSP	2019	4.8
GLP	2019	9.8
BDP	2019	11.7
PdA/Sol.	2019	0.5
GPS	2019	12.6
Small right-wing parties	2019	2.4

Dozwil

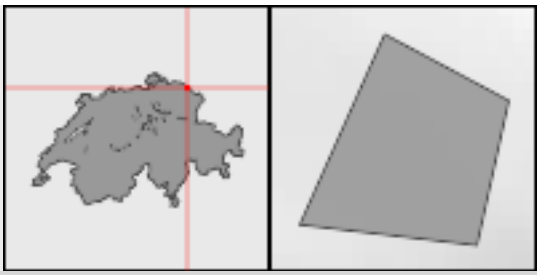

Population		
Residents	2019	683
Change in %	2010-2019	6.7
Population density per km²	2019	525.4
Age distribution in %		
0-19 years	2019	22.4
20-64 years	2019	58.3
65 years or over	2019	19.3
Foreign nationals in %	2019	15.5
Components of population change		
Crude marriage rate	2019	1.5
Crude divorce rate	2019	0.0
Crude birth rate	2019	11.6
Crude mortality rate	2019	5.8
Private households	2019	258
Size of households in persons	2019	2.62
Area		
Total surface area in km²	2016	1.3
Settlement and urban area in %	2004/09	21.3
Change in ha	1979/85-2004/09	8
Agricultural area in %	2004/09	78.0
Change in ha	1979/85-2004/09	-8
Wooded area in %	2004/09	0.8
Unproductive area in %	2004/09	0.0
Economy		
Employed total	2018	267
Primary sector	2018	23
Secondary sector	2018	119
Tertiary sector	2018	125
Business establishments total	2018	41
Primary sector	2018	7
Secondary sector	2018	8
Tertiary sector	2018	26
Construction and housing		
Dwelling vacancy rate	2020	1.03
New housing units per 1000 residents	2018	4.2
Social security		
Social assistance rate	2019	X

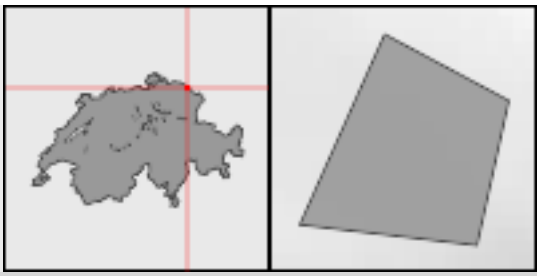

Dozwil

Voter shares of selected parties in % (National Council elections)		
FDP/PLR inclusive LP/PL-BS	2019	6.1
CVP	2019	8.0
SP	2019	7.8
SVP	2019	48.6
EVP/CSP	2019	4.8
GLP	2019	4.6
BDP	2019	2.0
PdA/Sol.	2019	0.0
GPS	2019	6.3
Small right-wing parties	2019	11.9

Drei Höfe



Population		
Residents	2019	740
Change in %	2010-2019	0.3
Population density per km²	2019	161.9
Age distribution in %		
0-19 years	2019	17.6
20-64 years	2019	65.4
65 years or over	2019	17.0
Foreign nationals in %	2019	6.4
Components of population change		
Crude marriage rate	2019	4.0
Crude divorce rate	2019	1.3
Crude birth rate	2019	4.0
Crude mortality rate	2019	10.8
Private households	2019	313
Size of households in persons	2019	2.35
Area		
Total surface area in km²	2016	4.6
Settlement and urban area in %	2004/09	7.7
Change in ha	1979/85-2004/09	12
Agricultural area in %	2004/09	57.1
Change in ha	1979/85-2004/09	-13
Wooded area in %	2004/09	34.6
Unproductive area in %	2004/09	0.7
Economy		
Employed total	2018	79
Primary sector	2018	26
Secondary sector	2018	11
Tertiary sector	2018	42
Business establishments total	2018	33
Primary sector	2018	9
Secondary sector	2018	7
Tertiary sector	2018	17
Construction and housing		
Dwelling vacancy rate	2020	2.33
New housing units per 1000 residents	2018	9.5
Social security		
Social assistance rate	2019	1.47



Drei Höfe

Voter shares of selected parties in % (National Council elections)		
FDP/PLR inclusive LP/PL-BS	2019	11.4
CVP	2019	10.7
SP	2019	15.9
SVP	2019	35.7
EVP/CSP	2019	1.9
GLP	2019	8.3
BDP	2019	3.9
PdA/Sol.	2019	0.0
GPS	2019	9.7
Small right-wing parties	2019	0.8

Dübendorf

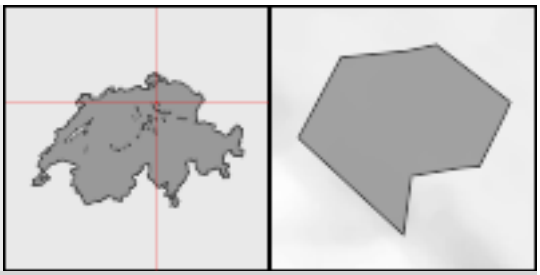

Population		
Residents	2019	29,303
Change in %	2010-2019	18.0
Population density per km²	2019	2,151.5
Age distribution in %		
0-19 years	2019	19.1
20-64 years	2019	65.2
65 years or over	2019	15.6
Foreign nationals in %	2019	35.9
Components of population change		
Crude marriage rate	2019	4.6
Crude divorce rate	2019	1.9
Crude birth rate	2019	11.2
Crude mortality rate	2019	6.6
Private households	2019	13,448
Size of households in persons	2019	2.14
Area		
Total surface area in km²	2016	13.6
Settlement and urban area in %	2004/09	43.2
Change in ha	1979/85-2004/09	73
Agricultural area in %	2004/09	35.5
Change in ha	1979/85-2004/09	-79
Wooded area in %	2004/09	20.3
Unproductive area in %	2004/09	1.0
Economy		
Employed total	2018	20,104
Primary sector	2018	158
Secondary sector	2018	2,196
Tertiary sector	2018	17,750
Business establishments total	2018	1,912
Primary sector	2018	14
Secondary sector	2018	270
Tertiary sector	2018	1,628
Construction and housing		
Dwelling vacancy rate	2020	1.50
New housing units per 1000 residents	2018	1.1
Social security		
Social assistance rate	2019	1.80

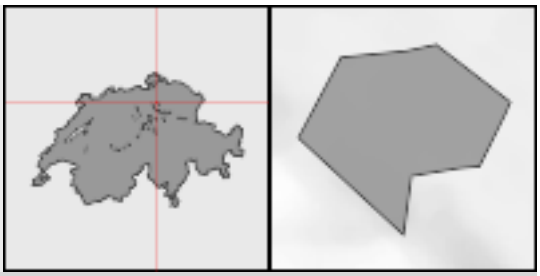

Dübendorf

Voter shares of selected parties in % (National Council elections)		
FDP/PLR inclusive LP/PL-BS	2019	11.0
CVP	2019	5.2
SP	2019	14.7
SVP	2019	31.2
EVP/CSP	2019	2.9
GLP	2019	17.2
BDP	2019	4.0
PdA/Sol.	2019	0.2
GPS	2019	10.2
Small right-wing parties	2019	1.6

Düdingen



Population		
Residents	2019	8,181
Change in %	2010-2019	11.7
Population density per km²	2019	266.0
Age distribution in %		
0-19 years	2019	18.3
20-64 years	2019	60.8
65 years or over	2019	20.8
Foreign nationals in %	2019	14.2
Components of population change		
Crude marriage rate	2019	5.3
Crude divorce rate	2019	1.7
Crude birth rate	2019	12.1
Crude mortality rate	2019	7.4
Private households	2019	3,556
Size of households in persons	2019	2.27
Area		
Total surface area in km²	2016	30.8
Settlement and urban area in %	2004/09	12.4
Change in ha	1979/85-2004/09	51
Agricultural area in %	2004/09	67.8
Change in ha	1979/85-2004/09	-61
Wooded area in %	2004/09	13.2
Unproductive area in %	2004/09	6.6
Economy		
Employed total	2018	3,982
Primary sector	2018	234
Secondary sector	2018	1,342
Tertiary sector	2018	2,406
Business establishments total	2018	573
Primary sector	2018	75
Secondary sector	2018	98
Tertiary sector	2018	400
Construction and housing		
Dwelling vacancy rate	2020	1.07
New housing units per 1000 residents	2018	12.3
Social security		
Social assistance rate	2019	1.96



Düdingen

Voter shares of selected parties in % (National Council elections)		
FDP/PLR inclusive LP/PL-BS	2019	9.5
CVP	2019	23.0
SP	2019	19.0
SVP	2019	20.8
EVP/CSP	2019	5.5
GLP	2019	5.8
BDP	2019	1.0
PdA/Sol.	2019	0.0
GPS	2019	13.4
Small right-wing parties	2019	0.9

Dürnten

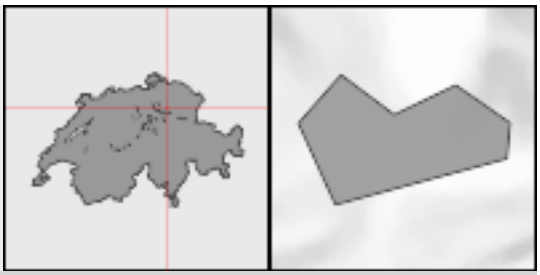

Population		
Residents	2019	7,606
Change in %	2010-2019	14.0
Population density per km²	2019	744.2
Age distribution in %		
0-19 years	2019	21.7
20-64 years	2019	61.0
65 years or over	2019	17.3
Foreign nationals in %	2019	18.4
Components of population change		
Crude marriage rate	2019	5.6
Crude divorce rate	2019	2.1
Crude birth rate	2019	8.3
Crude mortality rate	2019	7.1
Private households	2019	3,154
Size of households in persons	2019	2.38
Area		
Total surface area in km²	2016	10.2
Settlement and urban area in %	2004/09	22.6
Change in ha	1979/85-2004/09	26
Agricultural area in %	2004/09	59.3
Change in ha	1979/85-2004/09	-25
Wooded area in %	2004/09	16.7
Unproductive area in %	2004/09	1.5
Economy		
Employed total	2018	1,836
Primary sector	2018	148
Secondary sector	2018	333
Tertiary sector	2018	1,355
Business establishments total	2018	433
Primary sector	2018	36
Secondary sector	2018	85
Tertiary sector	2018	312
Construction and housing		
Dwelling vacancy rate	2020	1.91
New housing units per 1000 residents	2018	1.2
Social security		
Social assistance rate	2019	2.54

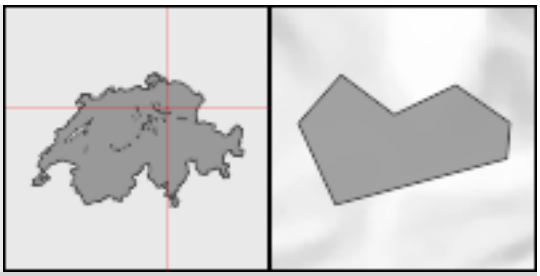

Dürnten

Voter shares of selected parties in % (National Council elections)		
FDP/PLR inclusive LP/PL-BS	2019	10.5
CVP	2019	7.3
SP	2019	10.0
SVP	2019	36.4
EVP/CSP	2019	4.6
GLP	2019	11.5
BDP	2019	1.7
PdA/Sol.	2019	0.1
GPS	2019	11.4
Small right-wing parties	2019	5.2

Dürrenäsch

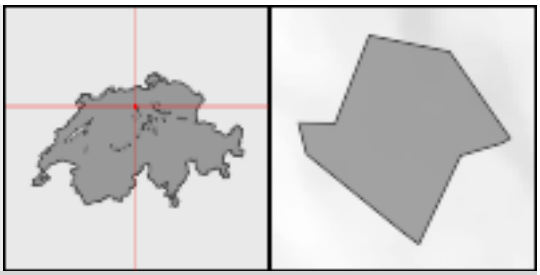

Population		
Residents	2019	1,260
Change in %	2010-2019	9.9
Population density per km²	2019	213.2
Age distribution in %		
0-19 years	2019	23.2
20-64 years	2019	58.6
65 years or over	2019	18.3
Foreign nationals in %	2019	10.9
Components of population change		
Crude marriage rate	2019	3.2
Crude divorce rate	2019	1.6
Crude birth rate	2019	14.3
Crude mortality rate	2019	8.7
Private households	2019	505
Size of households in persons	2019	2.47
Area		
Total surface area in km²	2016	5.9
Settlement and urban area in %	2004/09	12.9
Change in ha	1979/85-2004/09	7
Agricultural area in %	2004/09	49.8
Change in ha	1979/85-2004/09	-6
Wooded area in %	2004/09	37.1
Unproductive area in %	2004/09	0.2
Economy		
Employed total	2018	857
Primary sector	2018	23
Secondary sector	2018	221
Tertiary sector	2018	613
Business establishments total	2018	86
Primary sector	2018	11
Secondary sector	2018	14
Tertiary sector	2018	61
Construction and housing		
Dwelling vacancy rate	2020	3.01
New housing units per 1000 residents	2018	4.0
Social security		
Social assistance rate	2019	0.64

Dürrenäsch

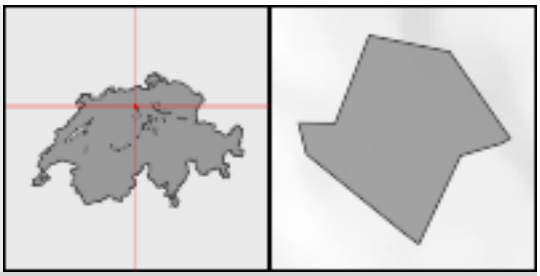

Voter shares of selected parties in % (National Council elections)		
FDP/PLR inclusive LP/PL-BS	2019	10.4
CVP	2019	3.9
SP	2019	7.9
SVP	2019	47.6
EVP/CSP	2019	15.4
GLP	2019	1.8
BDP	2019	2.3
PdA/Sol.	2019	0.0
GPS	2019	4.7
Small right-wing parties	2019	4.0

Dürrenroth

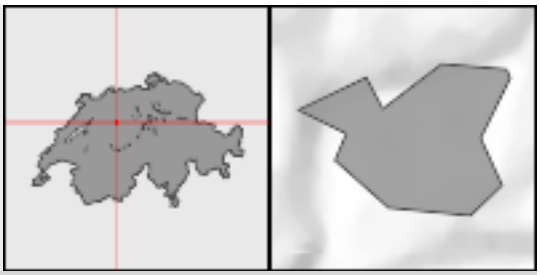

Population		
Residents	2019	1,046
Change in %	2010-2019	-2.8
Population density per km²	2019	74.0
Age distribution in %		
0-19 years	2019	23.2
20-64 years	2019	56.0
65 years or over	2019	20.7
Foreign nationals in %	2019	3.3
Components of population change		
Crude marriage rate	2019	4.7
Crude divorce rate	2019	1.9
Crude birth rate	2019	10.4
Crude mortality rate	2019	19.0
Private households	2019	430
Size of households in persons	2019	2.37
Area		
Total surface area in km²	2016	14.1
Settlement and urban area in %	2004/09	5.5
Change in ha	1979/85-2004/09	4
Agricultural area in %	2004/09	71.1
Change in ha	1979/85-2004/09	-4
Wooded area in %	2004/09	23.0
Unproductive area in %	2004/09	0.3
Economy		
Employed total	2018	446
Primary sector	2018	184
Secondary sector	2018	95
Tertiary sector	2018	167
Business establishments total	2018	123
Primary sector	2018	61
Secondary sector	2018	21
Tertiary sector	2018	41
Construction and housing		
Dwelling vacancy rate	2020	0.00
New housing units per 1000 residents	2018	0.0
Social security		
Social assistance rate	2019	2.54

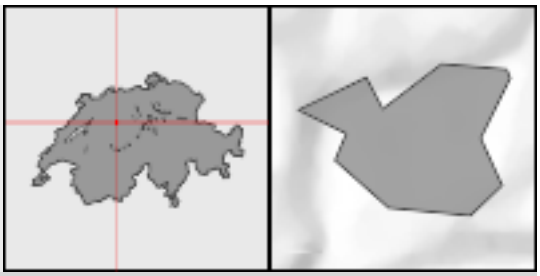

Dürrenroth

Voter shares of selected parties in % (National Council elections)		
FDP/PLR inclusive LP/PL-BS	2019	2.9
CVP	2019	0.5
SP	2019	4.8
SVP	2019	60.8
EVP/CSP	2019	3.9
GLP	2019	2.7
BDP	2019	8.8
PdA/Sol.	2019	0.3
GPS	2019	4.8
Small right-wing parties	2019	7.6

Duggingen

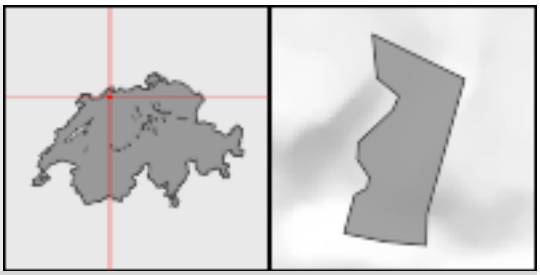

Population		
Residents	2019	1,547
Change in %	2010-2019	6.9
Population density per km²	2019	264.0
Age distribution in %		
0-19 years	2019	20.2
20-64 years	2019	62.5
65 years or over	2019	17.3
Foreign nationals in %	2019	19.3
Components of population change		
Crude marriage rate	2019	2.6
Crude divorce rate	2019	2.6
Crude birth rate	2019	7.8
Crude mortality rate	2019	5.8
Private households	2019	655
Size of households in persons	2019	2.34
Area		
Total surface area in km²	2016	5.9
Settlement and urban area in %	2004/09	12.7
Change in ha	1979/85-2004/09	7
Agricultural area in %	2004/09	28.8
Change in ha	1979/85-2004/09	-11
Wooded area in %	2004/09	57.2
Unproductive area in %	2004/09	1.4
Economy		
Employed total	2018	661
Primary sector	2018	23
Secondary sector	2018	304
Tertiary sector	2018	334
Business establishments total	2018	125
Primary sector	2018	9
Secondary sector	2018	23
Tertiary sector	2018	93
Construction and housing		
Dwelling vacancy rate	2020	0.70
New housing units per 1000 residents	2018	3.2
Social security		
Social assistance rate	2019	0.65

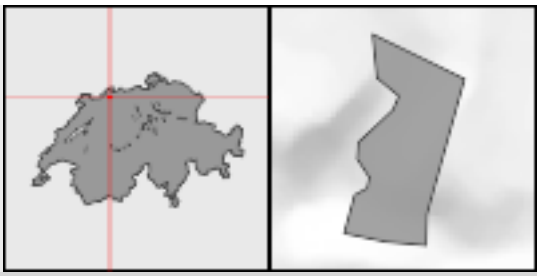

Duggingen

Voter shares of selected parties in % (National Council elections)		
FDP/PLR inclusive LP/PL-BS	2019	14.8
CVP	2019	9.0
SP	2019	16.9
SVP	2019	31.8
EVP/CSP	2019	2.7
GLP	2019	6.6
BDP	2019	1.4
PdA/Sol.	2019	0.0
GPS	2019	16.9
Small right-wing parties	2019	0.0

Duillier

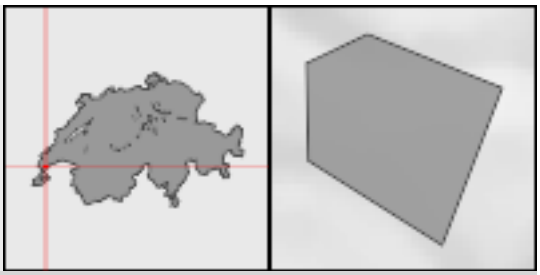

Population		
Residents	2019	1,089
Change in %	2010-2019	1.2
Population density per km²	2019	265.0
Age distribution in %		
0-19 years	2019	24.0
20-64 years	2019	61.6
65 years or over	2019	14.4
Foreign nationals in %	2019	23.7
Components of population change		
Crude marriage rate	2019	3.7
Crude divorce rate	2019	1.8
Crude birth rate	2019	10.1
Crude mortality rate	2019	8.3
Private households	2019	432
Size of households in persons	2019	2.52
Area		
Total surface area in km²	2016	4.1
Settlement and urban area in %	2004/09	16.3
Change in ha	1979/85-2004/09	12
Agricultural area in %	2004/09	76.0
Change in ha	1979/85-2004/09	-13
Wooded area in %	2004/09	7.7
Unproductive area in %	2004/09	0.0
Economy		
Employed total	2018	329
Primary sector	2018	23
Secondary sector	2018	157
Tertiary sector	2018	149
Business establishments total	2018	84
Primary sector	2018	7
Secondary sector	2018	18
Tertiary sector	2018	59
Construction and housing		
Dwelling vacancy rate	2020	1.08
New housing units per 1000 residents	2018	0.9
Social security		
Social assistance rate	2019	0.56

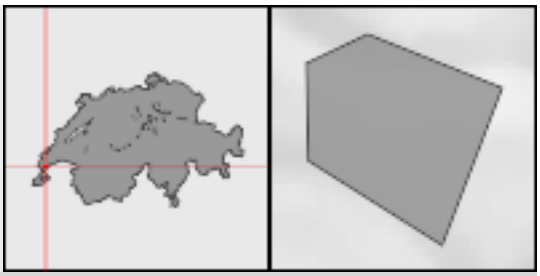

Duillier

Voter shares of selected parties in % (National Council elections)		
FDP/PLR inclusive LP/PL-BS	2019	28.7
CVP	2019	3.4
SP	2019	13.6
SVP	2019	20.5
EVP/CSP	2019	0.4
GLP	2019	10.9
BDP	2019	0.9
PdA/Sol.	2019	1.5
GPS	2019	17.4
Small right-wing parties	2019	0.1

Dulliken

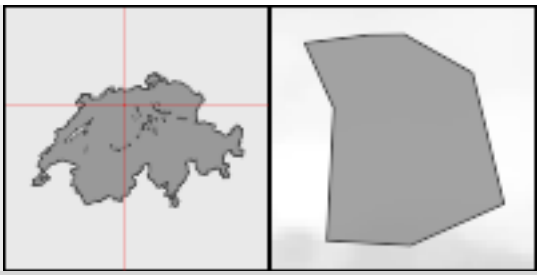

Population		
Residents	2019	5,082
Change in %	2010-2019	8.8
Population density per km²	2019	841.4
Age distribution in %		
0-19 years	2019	18.8
20-64 years	2019	61.6
65 years or over	2019	19.6
Foreign nationals in %	2019	44.2
Components of population change		
Crude marriage rate	2019	6.1
Crude divorce rate	2019	2.4
Crude birth rate	2019	12.8
Crude mortality rate	2019	10.5
Private households	2019	2,211
Size of households in persons	2019	2.26
Area		
Total surface area in km²	2016	6.0
Settlement and urban area in %	2004/09	27.5
Change in ha	1979/85-2004/09	29
Agricultural area in %	2004/09	38.9
Change in ha	1979/85-2004/09	-28
Wooded area in %	2004/09	32.9
Unproductive area in %	2004/09	0.7
Economy		
Employed total	2018	1,396
Primary sector	2018	24
Secondary sector	2018	436
Tertiary sector	2018	936
Business establishments total	2018	231
Primary sector	2018	10
Secondary sector	2018	58
Tertiary sector	2018	163
Construction and housing		
Dwelling vacancy rate	2020	7.65
New housing units per 1000 residents	2018	6.8
Social security		
Social assistance rate	2019	4.68

Dulliken

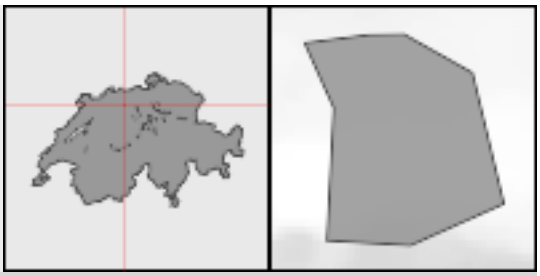

Voter shares of selected parties in % (National Council elections)

FDP/PLR inclusive LP/PL-BS	2019	14.6
CVP	2019	13.0
SP	2019	27.8
SVP	2019	28.6
EVP/CSP	2019	2.2
GLP	2019	2.7
BDP	2019	0.9
PdA/Sol.	2019	0.0
GPS	2019	8.2
Small right-wing parties	2019	1.0

Dully

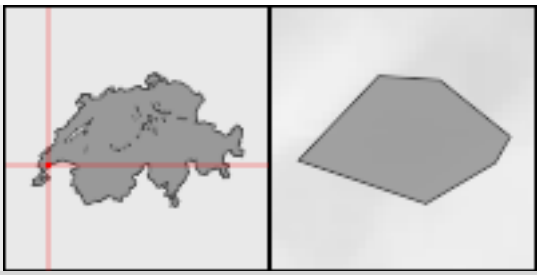

Population		
Residents	2019	639
Change in %	2010-2019	15.3
Population density per km²	2019	387.3
Age distribution in %		
0-19 years	2019	25.7
20-64 years	2019	59.8
65 years or over	2019	14.6
Foreign nationals in %	2019	30.7
Components of population change		
Crude marriage rate	2019	3.1
Crude divorce rate	2019	3.1
Crude birth rate	2019	12.6
Crude mortality rate	2019	4.7
Private households	2019	234
Size of households in persons	2019	2.71
Area		
Total surface area in km²	2016	1.7
Settlement and urban area in %	2004/09	29.9
Change in ha	1979/85-2004/09	17
Agricultural area in %	2004/09	53.7
Change in ha	1979/85-2004/09	-14
Wooded area in %	2004/09	15.9
Unproductive area in %	2004/09	0.6
Economy		
Employed total	2018	X
Primary sector	2018	9
Secondary sector	2018	X
Tertiary sector	2018	83
Business establishments total	2018	X
Primary sector	2018	X
Secondary sector	2018	X
Tertiary sector	2018	33
Construction and housing		
Dwelling vacancy rate	2020	1.06
New housing units per 1000 residents	2018	0.0
Social security		
Social assistance rate	2019	X

Dully

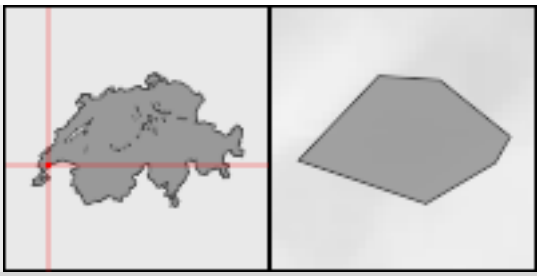

Voter shares of selected parties in % (National Council elections)		
FDP/PLR inclusive LP/PL-BS	2019	39.7
CVP	2019	3.3
SP	2019	10.9
SVP	2019	19.5
EVP/CSP	2019	1.7
GLP	2019	11.6
BDP	2019	0.1
PdA/Sol.	2019	1.3
GPS	2019	9.8
Small right-wing parties	2019	0.4

Ebikon

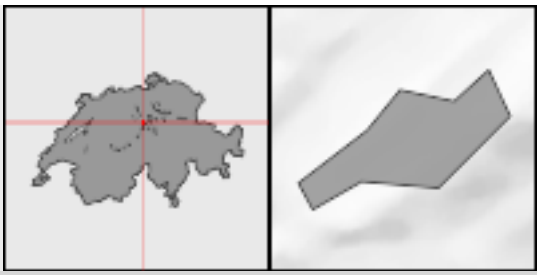

Population		
Residents	2019	13,849
Change in %	2010-2019	14.3
Population density per km²	2019	1,430.7
Age distribution in %		
0-19 years	2019	19.9
20-64 years	2019	61.8
65 years or over	2019	18.3
Foreign nationals in %	2019	21.8
Components of population change		
Crude marriage rate	2019	5.5
Crude divorce rate	2019	1.4
Crude birth rate	2019	10.8
Crude mortality rate	2019	8.2
Private households	2019	6,012
Size of households in persons	2019	2.28
Area		
Total surface area in km²	2016	9.7
Settlement and urban area in %	2004/09	33.4
Change in ha	1979/85-2004/09	87
Agricultural area in %	2004/09	36.1
Change in ha	1979/85-2004/09	-85
Wooded area in %	2004/09	23.5
Unproductive area in %	2004/09	7.0
Economy		
Employed total	2018	7,281
Primary sector	2018	49
Secondary sector	2018	2,289
Tertiary sector	2018	4,943
Business establishments total	2018	811
Primary sector	2018	18
Secondary sector	2018	103
Tertiary sector	2018	690
Construction and housing		
Dwelling vacancy rate	2020	2.28
New housing units per 1000 residents	2018	2.0
Social security		
Social assistance rate	2019	3.95

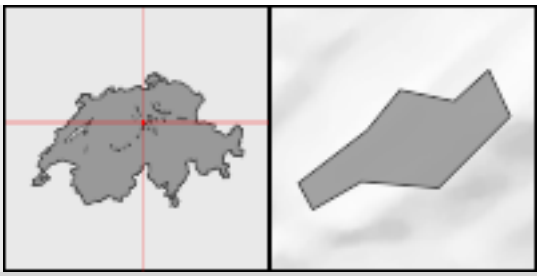

Ebikon

Voter shares of selected parties in % (National Council elections)		
FDP/PLR inclusive LP/PL-BS	2019	13.7
CVP	2019	21.4
SP	2019	17.5
SVP	2019	26.2
EVP/CSP	2019	0.8
GLP	2019	7.8
BDP	2019	0.0
PdA/Sol.	2019	0.0
GPS	2019	12.1
Small right-wing parties	2019	0.1

Ebnat-Kappel



Population		
Residents	2019	5,001
Change in %	2010-2019	1.7
Population density per km²	2019	114.8
Age distribution in %		
0-19 years	2019	20.7
20-64 years	2019	54.5
65 years or over	2019	24.7
Foreign nationals in %	2019	14.1
Components of population change		
Crude marriage rate	2019	4.6
Crude divorce rate	2019	2.2
Crude birth rate	2019	8.6
Crude mortality rate	2019	11.8
Private households	2019	2,183
Size of households in persons	2019	2.23
Area		
Total surface area in km²	2016	43.6
Settlement and urban area in %	2004/09	5.5
Change in ha	1979/85-2004/09	33
Agricultural area in %	2004/09	47.8
Change in ha	1979/85-2004/09	-55
Wooded area in %	2004/09	43.1
Unproductive area in %	2004/09	3.6
Economy		
Employed total	2018	2,242
Primary sector	2018	179
Secondary sector	2018	1,111
Tertiary sector	2018	952
Business establishments total	2018	371
Primary sector	2018	76
Secondary sector	2018	74
Tertiary sector	2018	221
Construction and housing		
Dwelling vacancy rate	2020	2.62
New housing units per 1000 residents	2018	9.8
Social security		
Social assistance rate	2019	2.62



Ebnat-Kappel

Voter shares of selected parties in % (National Council elections)

FDP/PLR inclusive LP/PL-BS	2019	13.8
CVP	2019	11.4
SP	2019	13.7
SVP	2019	40.4
EVP/CSP	2019	3.5
GLP	2019	4.2
BDP	2019	0.5
PdA/Sol.	2019	0.0
GPS	2019	9.1
Small right-wing parties	2019	2.2

Echallens

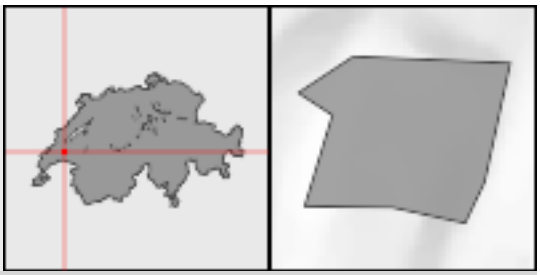

Population		
Residents	2019	5,726
Change in %	2010-2019	10.3
Population density per km²	2019	859.8
Age distribution in %		
0-19 years	2019	23.9
20-64 years	2019	60.3
65 years or over	2019	15.8
Foreign nationals in %	2019	21.1
Components of population change		
Crude marriage rate	2019	3.3
Crude divorce rate	2019	2.8
Crude birth rate	2019	10.3
Crude mortality rate	2019	6.8
Private households	2019	2,335
Size of households in persons	2019	2.44
Area		
Total surface area in km²	2016	6.7
Settlement and urban area in %	2004/09	22.0
Change in ha	1979/85-2004/09	54
Agricultural area in %	2004/09	63.8
Change in ha	1979/85-2004/09	-56
Wooded area in %	2004/09	13.2
Unproductive area in %	2004/09	1.0
Economy		
Employed total	2018	2,629
Primary sector	2018	42
Secondary sector	2018	458
Tertiary sector	2018	2,129
Business establishments total	2018	480
Primary sector	2018	19
Secondary sector	2018	69
Tertiary sector	2018	392
Construction and housing		
Dwelling vacancy rate	2020	0.93
New housing units per 1000 residents	2018	3.7
Social security		
Social assistance rate	2019	2.82

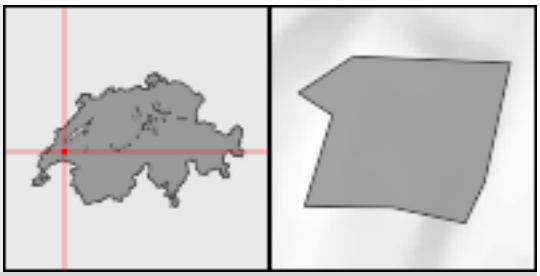

Echallens

Voter shares of selected parties in % (National Council elections)		
FDP/PLR inclusive LP/PL-BS	2019	20.2
CVP	2019	4.1
SP	2019	20.0
SVP	2019	16.9
EVP/CSP	2019	1.4
GLP	2019	12.3
BDP	2019	0.3
PdA/Sol.	2019	2.7
GPS	2019	19.7
Small right-wing parties	2019	0.3

Echandens

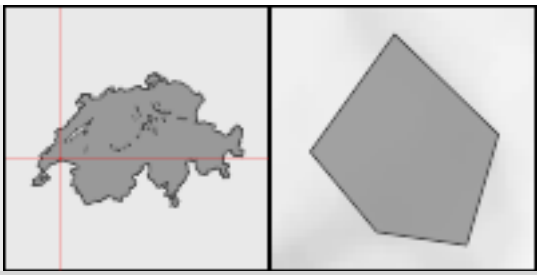

Population		
Residents	2019	2,733
Change in %	2010-2019	24.7
Population density per km²	2019	704.4
Age distribution in %		
0-19 years	2019	20.4
20-64 years	2019	59.2
65 years or over	2019	20.4
Foreign nationals in %	2019	28.4
Components of population change		
Crude marriage rate	2019	4.3
Crude divorce rate	2019	1.4
Crude birth rate	2019	9.4
Crude mortality rate	2019	6.9
Private households	2019	1,239
Size of households in persons	2019	2.18
Area		
Total surface area in km²	2016	3.9
Settlement and urban area in %	2004/09	29.2
Change in ha	1979/85-2004/09	14
Agricultural area in %	2004/09	52.5
Change in ha	1979/85-2004/09	-19
Wooded area in %	2004/09	18.1
Unproductive area in %	2004/09	0.3
Economy		
Employed total	2018	1,538
Primary sector	2018	27
Secondary sector	2018	555
Tertiary sector	2018	956
Business establishments total	2018	203
Primary sector	2018	7
Secondary sector	2018	42
Tertiary sector	2018	154
Construction and housing		
Dwelling vacancy rate	2020	1.10
New housing units per 1000 residents	2018	0.0
Social security		
Social assistance rate	2019	2.22

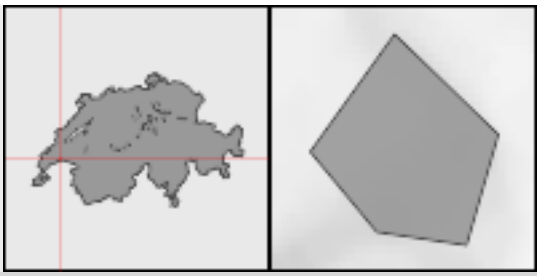

Echandens

Voter shares of selected parties in % (National Council elections)		
FDP/PLR inclusive LP/PL-BS	2019	30.4
CVP	2019	2.4
SP	2019	18.8
SVP	2019	16.3
EVP/CSP	2019	1.5
GLP	2019	8.5
BDP	2019	0.7
PdA/Sol.	2019	1.7
GPS	2019	16.8
Small right-wing parties	2019	0.7

Echarlens

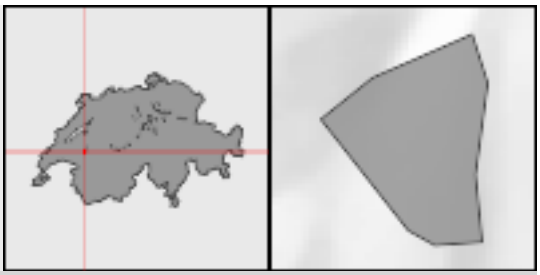

Population		
Residents	2019	829
Change in %	2010-2019	15.8
Population density per km²	2019	178.3
Age distribution in %		
0-19 years	2019	23.0
20-64 years	2019	63.3
65 years or over	2019	13.6
Foreign nationals in %	2019	14.5
Components of population change		
Crude marriage rate	2019	1.2
Crude divorce rate	2019	3.6
Crude birth rate	2019	12.0
Crude mortality rate	2019	3.6
Private households	2019	328
Size of households in persons	2019	2.52
Area		
Total surface area in km²	2016	4.7
Settlement and urban area in %	2004/09	9.5
Change in ha	1979/85-2004/09	8
Agricultural area in %	2004/09	74.9
Change in ha	1979/85-2004/09	-5
Wooded area in %	2004/09	13.6
Unproductive area in %	2004/09	1.9
Economy		
Employed total	2018	129
Primary sector	2018	35
Secondary sector	2018	21
Tertiary sector	2018	73
Business establishments total	2018	51
Primary sector	2018	11
Secondary sector	2018	9
Tertiary sector	2018	31
Construction and housing		
Dwelling vacancy rate	2020	0.00
New housing units per 1000 residents	2018	19.9
Social security		
Social assistance rate	2019	1.31

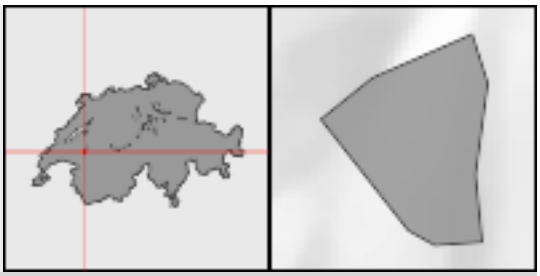

Echarlens

Voter shares of selected parties in % (National Council elections)		
FDP/PLR inclusive LP/PL-BS	2019	29.6
CVP	2019	15.3
SP	2019	17.7
SVP	2019	14.4
EVP/CSP	2019	1.7
GLP	2019	7.3
BDP	2019	0.2
PdA/Sol.	2019	0.0
GPS	2019	11.2
Small right-wing parties	2019	0.7

Echichens



Population		
Residents	2019	3,071
Change in %	2010-2019	28.7
Population density per km²	2019	231.4
Age distribution in %		
0-19 years	2019	23.8
20-64 years	2019	58.5
65 years or over	2019	17.7
Foreign nationals in %	2019	19.7
Components of population change		
Crude marriage rate	2019	2.6
Crude divorce rate	2019	2.6
Crude birth rate	2019	12.4
Crude mortality rate	2019	17.0
Private households	2019	1,157
Size of households in persons	2019	2.56
Area		
Total surface area in km²	2016	13.3
Settlement and urban area in %	2004/09	10.0
Change in ha	1979/85-2004/09	40
Agricultural area in %	2004/09	80.8
Change in ha	1979/85-2004/09	-37
Wooded area in %	2004/09	8.9
Unproductive area in %	2004/09	0.3
Economy		
Employed total	2018	868
Primary sector	2018	135
Secondary sector	2018	43
Tertiary sector	2018	690
Business establishments total	2018	156
Primary sector	2018	34
Secondary sector	2018	9
Tertiary sector	2018	113
Construction and housing		
Dwelling vacancy rate	2020	1.23
New housing units per 1000 residents	2018	0.0
Social security		
Social assistance rate	2019	1.24

Echichens



Voter shares of selected parties in % (National Council elections)		
FDP/PLR inclusive LP/PL-BS	2019	23.6
CVP	2019	2.0
SP	2019	15.6
SVP	2019	20.8
EVP/CSP	2019	1.6
GLP	2019	12.9
BDP	2019	0.4
PdA/Sol.	2019	2.7
GPS	2019	18.5
Small right-wing parties	2019	0.1

Eclépens

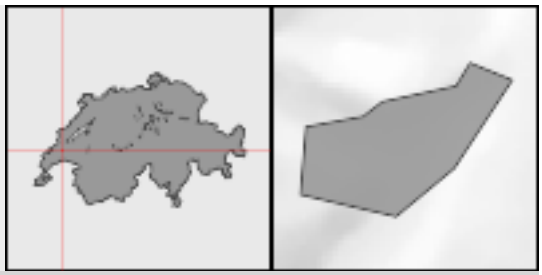

Population		
Residents	2019	1,219
Change in %	2010-2019	22.3
Population density per km²	2019	210.2
Age distribution in %		
0-19 years	2019	24.2
20-64 years	2019	61.1
65 years or over	2019	14.7
Foreign nationals in %	2019	25.2
Components of population change		
Crude marriage rate	2019	4.9
Crude divorce rate	2019	3.3
Crude birth rate	2019	15.6
Crude mortality rate	2019	3.3
Private households	2019	489
Size of households in persons	2019	2.49
Area		
Total surface area in km²	2016	5.8
Settlement and urban area in %	2004/09	19.9
Change in ha	1979/85-2004/09	22
Agricultural area in %	2004/09	52.7
Change in ha	1979/85-2004/09	-17
Wooded area in %	2004/09	26.1
Unproductive area in %	2004/09	1.2
Economy		
Employed total	2018	1,525
Primary sector	2018	38
Secondary sector	2018	848
Tertiary sector	2018	639
Business establishments total	2018	96
Primary sector	2018	9
Secondary sector	2018	28
Tertiary sector	2018	59
Construction and housing		
Dwelling vacancy rate	2020	0.00
New housing units per 1000 residents	2018	24.7
Social security		
Social assistance rate	2019	1.65

Eclépens

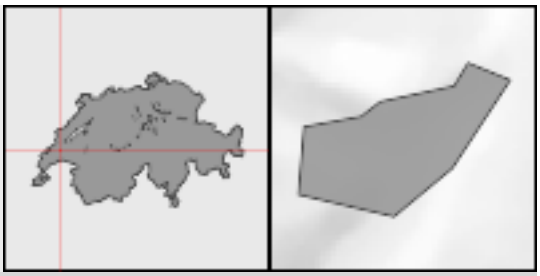

Voter shares of selected parties in % (National Council elections)		
FDP/PLR inclusive LP/PL-BS	2019	24.5
CVP	2019	3.2
SP	2019	20.4
SVP	2019	21.6
EVP/CSP	2019	2.0
GLP	2019	7.4
BDP	2019	0.1
PdA/Sol.	2019	3.2
GPS	2019	15.6
Small right-wing parties	2019	0.1

Ecublens (FR)



Population		
Residents	2019	335
Change in %	2010-2019	19.6
Population density per km²	2019	68.6
Age distribution in %		
0-19 years	2019	19.4
20-64 years	2019	68.7
65 years or over	2019	11.9
Foreign nationals in %	2019	11.0
Components of population change		
Crude marriage rate	2019	3.0
Crude divorce rate	2019	5.9
Crude birth rate	2019	11.9
Crude mortality rate	2019	0.0
Private households	2019	132
Size of households in persons	2019	2.52
Area		
Total surface area in km²	2016	4.9
Settlement and urban area in %	2004/09	8.4
Change in ha	1979/85-2004/09	12
Agricultural area in %	2004/09	65.4
Change in ha	1979/85-2004/09	-10
Wooded area in %	2004/09	24.1
Unproductive area in %	2004/09	2.1
Economy		
Employed total	2018	77
Primary sector	2018	30
Secondary sector	2018	9
Tertiary sector	2018	38
Business establishments total	2018	32
Primary sector	2018	13
Secondary sector	2018	X
Tertiary sector	2018	15
Construction and housing		
Dwelling vacancy rate	2020	4.05
New housing units per 1000 residents	2018	2.9
Social security		
Social assistance rate	2019	X

Ecublens (FR)

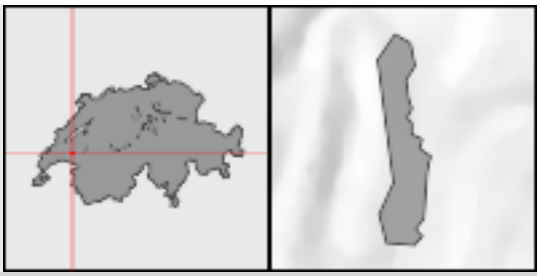

Voter shares of selected parties in % (National Council elections)		
FDP/PLR inclusive LP/PL-BS	2019	11.1
CVP	2019	24.9
SP	2019	12.5
SVP	2019	21.6
EVP/CSP	2019	3.3
GLP	2019	3.2
BDP	2019	0.0
PdA/Sol.	2019	0.0
GPS	2019	17.8
Small right-wing parties	2019	2.2

Ecublens (VD)

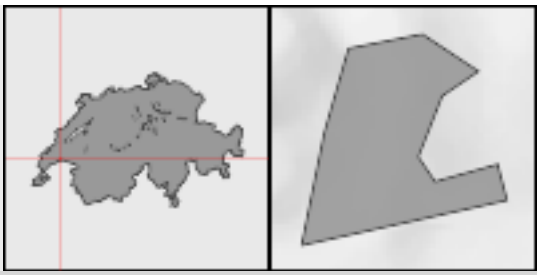

Population		
Residents	2019	13,079
Change in %	2010-2019	17.8
Population density per km²	2019	2,286.5
Age distribution in %		
0-19 years	2019	21.2
20-64 years	2019	63.9
65 years or over	2019	14.9
Foreign nationals in %	2019	46.3
Components of population change		
Crude marriage rate	2019	3.1
Crude divorce rate	2019	2.2
Crude birth rate	2019	10.5
Crude mortality rate	2019	5.6
Private households	2019	5,359
Size of households in persons	2019	2.25
Area		
Total surface area in km²	2016	5.7
Settlement and urban area in %	2004/09	59.9
Change in ha	1979/85-2004/09	99
Agricultural area in %	2004/09	27.2
Change in ha	1979/85-2004/09	-97
Wooded area in %	2004/09	11.5
Unproductive area in %	2004/09	1.4
Economy		
Employed total	2018	16,256
Primary sector	2018	12
Secondary sector	2018	2,506
Tertiary sector	2018	13,738
Business establishments total	2018	838
Primary sector	2018	5
Secondary sector	2018	156
Tertiary sector	2018	677
Construction and housing		
Dwelling vacancy rate	2020	0.64
New housing units per 1000 residents	2018	20.7
Social security		
Social assistance rate	2019	3.79

Ecublens (VD)

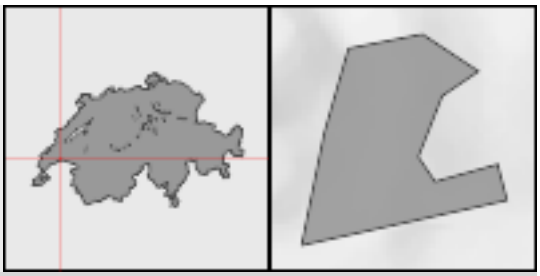

Voter shares of selected parties in % (National Council elections)		
FDP/PLR inclusive LP/PL-BS	2019	21.6
CVP	2019	3.3
SP	2019	26.9
SVP	2019	16.0
EVP/CSP	2019	1.0
GLP	2019	7.2
BDP	2019	0.2
PdA/Sol.	2019	3.8
GPS	2019	18.1
Small right-wing parties	2019	0.3

Ederswiler

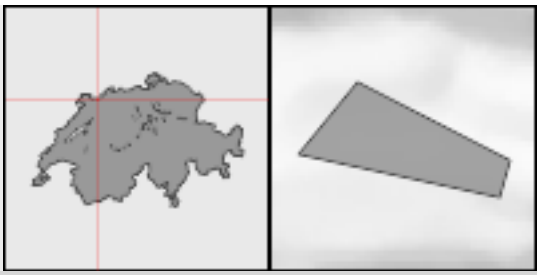

Population		
Residents	2019	119
Change in %	2010-2019	1.7
Population density per km²	2019	36.0
Age distribution in %		
0-19 years	2019	15.1
20-64 years	2019	52.9
65 years or over	2019	31.9
Foreign nationals in %	2019	6.7
Components of population change		
Crude marriage rate	2019	16.6
Crude divorce rate	2019	8.3
Crude birth rate	2019	24.9
Crude mortality rate	2019	8.3
Private households	2019	55
Size of households in persons	2019	2.16
Area		
Total surface area in km²	2016	3.3
Settlement and urban area in %	2004/09	4.2
Change in ha	1979/85-2004/09	0
Agricultural area in %	2004/09	54.8
Change in ha	1979/85-2004/09	0
Wooded area in %	2004/09	41.0
Unproductive area in %	2004/09	0.0
Economy		
Employed total	2018	X
Primary sector	2018	17
Secondary sector	2018	7
Tertiary sector	2018	X
Business establishments total	2018	X
Primary sector	2018	7
Secondary sector	2018	X
Tertiary sector	2018	X
Construction and housing		
Dwelling vacancy rate	2020	4.29
New housing units per 1000 residents	2018	0.0
Social security		
Social assistance rate	2019	X

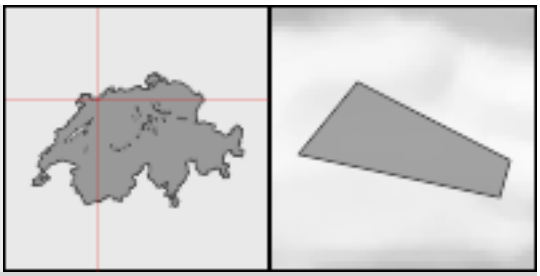

Ederswiler

Voter shares of selected parties in % (National Council elections)		
FDP/PLR inclusive LP/PL-BS	2019	0.0
CVP	2019	20.0
SP	2019	0.0
SVP	2019	71.4
EVP/CSP	2019	0.0
GLP	2019	0.0
BDP	2019	0.0
PdA/Sol.	2019	0.0
GPS	2019	8.6
Small right-wing parties	2019	0.0

Effingen

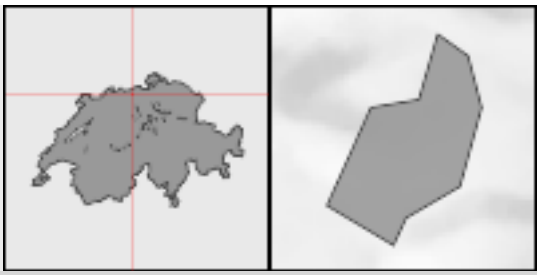

Population		
Residents	2019	621
Change in %	2010-2019	5.8
Population density per km²	2019	90.7
Age distribution in %		
0-19 years	2019	19.6
20-64 years	2019	59.6
65 years or over	2019	20.8
Foreign nationals in %	2019	17.4
Components of population change		
Crude marriage rate	2019	1.6
Crude divorce rate	2019	0.0
Crude birth rate	2019	3.3
Crude mortality rate	2019	4.9
Private households	2019	253
Size of households in persons	2019	2.42
Area		
Total surface area in km²	2016	6.9
Settlement and urban area in %	2004/09	8.5
Change in ha	1979/85-2004/09	17
Agricultural area in %	2004/09	43.1
Change in ha	1979/85-2004/09	-20
Wooded area in %	2004/09	47.2
Unproductive area in %	2004/09	1.2
Economy		
Employed total	2018	215
Primary sector	2018	40
Secondary sector	2018	24
Tertiary sector	2018	151
Business establishments total	2018	53
Primary sector	2018	13
Secondary sector	2018	10
Tertiary sector	2018	30
Construction and housing		
Dwelling vacancy rate	2020	0.34
New housing units per 1000 residents	2018	0.0
Social security		
Social assistance rate	2019	X

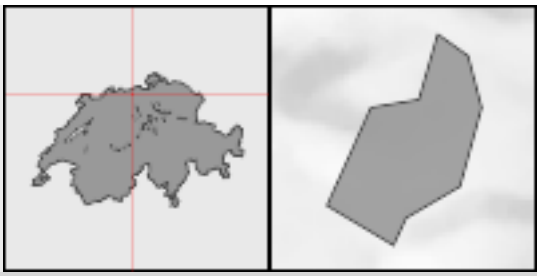

Effingen

Voter shares of selected parties in % (National Council elections)		
FDP/PLR inclusive LP/PL-BS	2019	9.9
CVP	2019	6.9
SP	2019	15.5
SVP	2019	39.3
EVP/CSP	2019	2.8
GLP	2019	11.0
BDP	2019	2.7
PdA/Sol.	2019	0.0
GPS	2019	8.7
Small right-wing parties	2019	1.0

Egerkingen

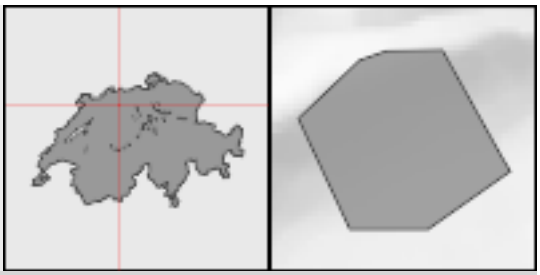

Population		
Residents	2019	3,793
Change in %	2010-2019	21.0
Population density per km²	2019	545.8
Age distribution in %		
0-19 years	2019	21.1
20-64 years	2019	62.3
65 years or over	2019	16.7
Foreign nationals in %	2019	32.0
Components of population change		
Crude marriage rate	2019	4.5
Crude divorce rate	2019	0.5
Crude birth rate	2019	13.9
Crude mortality rate	2019	5.9
Private households	2019	1,613
Size of households in persons	2019	2.33
Area		
Total surface area in km²	2016	7.0
Settlement and urban area in %	2004/09	25.1
Change in ha	1979/85-2004/09	37
Agricultural area in %	2004/09	25.3
Change in ha	1979/85-2004/09	-35
Wooded area in %	2004/09	49.4
Unproductive area in %	2004/09	0.3
Economy		
Employed total	2018	3,713
Primary sector	2018	25
Secondary sector	2018	683
Tertiary sector	2018	3,005
Business establishments total	2018	294
Primary sector	2018	8
Secondary sector	2018	41
Tertiary sector	2018	245
Construction and housing		
Dwelling vacancy rate	2020	2.94
New housing units per 1000 residents	2018	6.0
Social security		
Social assistance rate	2019	3.58

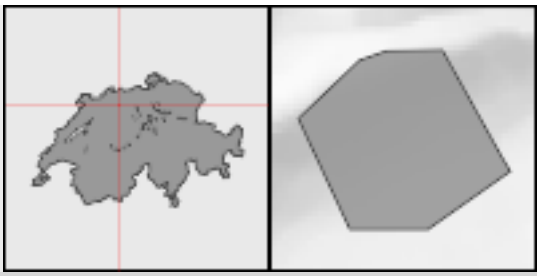

Egerkingen

Voter shares of selected parties in % (National Council elections)		
FDP/PLR inclusive LP/PL-BS	2019	30.3
CVP	2019	21.6
SP	2019	7.2
SVP	2019	28.1
EVP/CSP	2019	0.9
GLP	2019	4.0
BDP	2019	1.7
PdA/Sol.	2019	0.0
GPS	2019	4.8
Small right-wing parties	2019	0.6

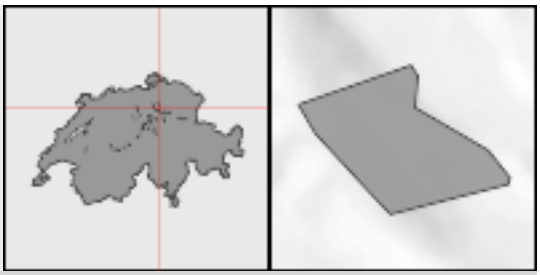

Egg

Population		
Residents	2019	8,796
Change in %	2010-2019	10.0
Population density per km²	2019	605.4
Age distribution in %		
0-19 years	2019	20.1
20-64 years	2019	58.7
65 years or over	2019	21.2
Foreign nationals in %	2019	19.9
Components of population change		
Crude marriage rate	2019	3.7
Crude divorce rate	2019	2.1
Crude birth rate	2019	8.7
Crude mortality rate	2019	6.1
Private households	2019	3,814
Size of households in persons	2019	2.28
Area		
Total surface area in km²	2016	14.5
Settlement and urban area in %	2004/09	18.7
Change in ha	1979/85-2004/09	64
Agricultural area in %	2004/09	57.1
Change in ha	1979/85-2004/09	-65
Wooded area in %	2004/09	23.2
Unproductive area in %	2004/09	1.0
Economy		
Employed total	2018	2,469
Primary sector	2018	152
Secondary sector	2018	440
Tertiary sector	2018	1,877
Business establishments total	2018	578
Primary sector	2018	52
Secondary sector	2018	78
Tertiary sector	2018	448
Construction and housing		
Dwelling vacancy rate	2020	1.64
New housing units per 1000 residents	2018	11.8
Social security		
Social assistance rate	2019	1.76

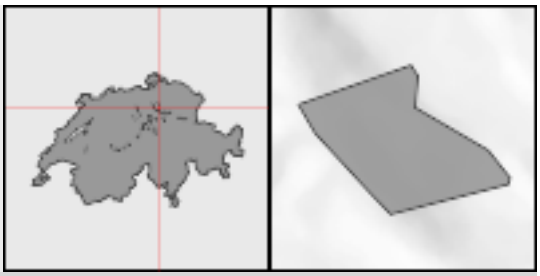

Egg

Voter shares of selected parties in % (National Council elections)		
FDP/PLR inclusive LP/PL-BS	2019	15.6
CVP	2019	4.2
SP	2019	12.0
SVP	2019	33.7
EVP/CSP	2019	2.6
GLP	2019	14.3
BDP	2019	2.4
PdA/Sol.	2019	0.3
GPS	2019	12.0
Small right-wing parties	2019	1.6

Eggenwil

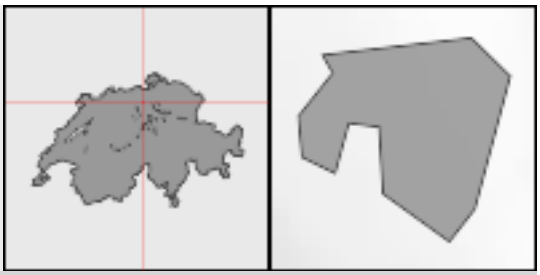

Population		
Residents	2019	1,034
Change in %	2010-2019	16.8
Population density per km²	2019	420.3
Age distribution in %		
0-19 years	2019	20.2
20-64 years	2019	61.9
65 years or over	2019	17.9
Foreign nationals in %	2019	18.1
Components of population change		
Crude marriage rate	2019	2.9
Crude divorce rate	2019	1.9
Crude birth rate	2019	8.6
Crude mortality rate	2019	3.8
Private households	2019	423
Size of households in persons	2019	2.43
Area		
Total surface area in km²	2016	2.5
Settlement and urban area in %	2004/09	13.5
Change in ha	1979/85-2004/09	8
Agricultural area in %	2004/09	50.4
Change in ha	1979/85-2004/09	-11
Wooded area in %	2004/09	27.8
Unproductive area in %	2004/09	8.3
Economy		
Employed total	2018	159
Primary sector	2018	28
Secondary sector	2018	44
Tertiary sector	2018	87
Business establishments total	2018	57
Primary sector	2018	9
Secondary sector	2018	5
Tertiary sector	2018	43
Construction and housing		
Dwelling vacancy rate	2020	0.88
New housing units per 1000 residents	2018	2.0
Social security		
Social assistance rate	2019	0.66

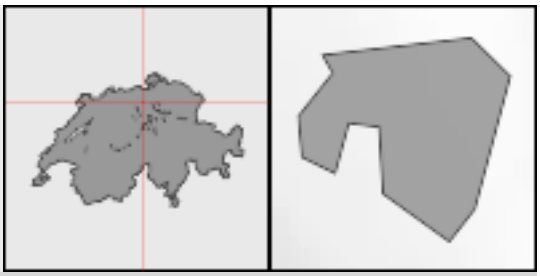

Eggenwil

Voter shares of selected parties in % (National Council elections)		
FDP/PLR inclusive LP/PL-BS	2019	11.6
CVP	2019	7.5
SP	2019	15.6
SVP	2019	34.5
EVP/CSP	2019	2.3
GLP	2019	9.4
BDP	2019	4.0
PdA/Sol.	2019	0.0
GPS	2019	11.3
Small right-wing parties	2019	1.0

Eggerberg

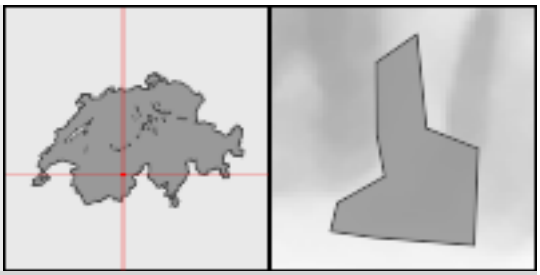

Population		
Residents	2019	338
Change in %	2010-2019	-0.9
Population density per km²	2019	56.0
Age distribution in %		
0-19 years	2019	13.0
20-64 years	2019	64.8
65 years or over	2019	22.2
Foreign nationals in %	2019	4.4
Components of population change		
Crude marriage rate	2019	3.0
Crude divorce rate	2019	0.0
Crude birth rate	2019	5.9
Crude mortality rate	2019	8.9
Private households	2019	154
Size of households in persons	2019	2.19
Area		
Total surface area in km²	2016	6.0
Settlement and urban area in %	2004/09	5.9
Change in ha	1979/85-2004/09	11
Agricultural area in %	2004/09	15.1
Change in ha	1979/85-2004/09	1
Wooded area in %	2004/09	62.6
Unproductive area in %	2004/09	16.4
Economy		
Employed total	2018	77
Primary sector	2018	24
Secondary sector	2018	11
Tertiary sector	2018	42
Business establishments total	2018	X
Primary sector	2018	12
Secondary sector	2018	X
Tertiary sector	2018	12
Construction and housing		
Dwelling vacancy rate	2020	0.34
New housing units per 1000 residents	2018	2.9
Social security		
Social assistance rate	2019	X

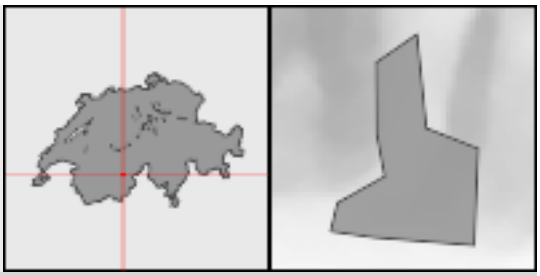

Eggerberg

Voter shares of selected parties in % (National Council elections)		
FDP/PLR inclusive LP/PL-BS	2019	0.8
CVP	2019	54.3
SP	2019	8.2
SVP	2019	32.8
EVP/CSP	2019	0.0
GLP	2019	0.6
BDP	2019	0.0
PdA/Sol.	2019	0.0
GPS	2019	3.4
Small right-wing parties	2019	0.0

Eggersriet

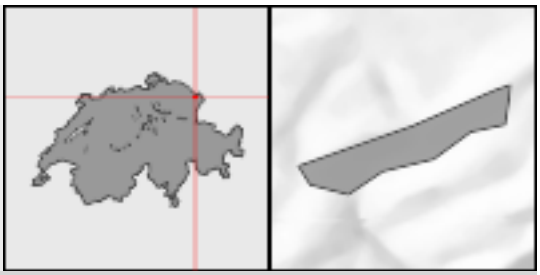

Population		
Residents	2019	2,339
Change in %	2010-2019	7.8
Population density per km²	2019	262.8
Age distribution in %		
0-19 years	2019	23.2
20-64 years	2019	54.8
65 years or over	2019	22.0
Foreign nationals in %	2019	9.7
Components of population change		
Crude marriage rate	2019	4.3
Crude divorce rate	2019	0.9
Crude birth rate	2019	11.3
Crude mortality rate	2019	6.9
Private households	2019	937
Size of households in persons	2019	2.43
Area		
Total surface area in km²	2016	8.9
Settlement and urban area in %	2004/09	10.0
Change in ha	1979/85-2004/09	19
Agricultural area in %	2004/09	56.6
Change in ha	1979/85-2004/09	-15
Wooded area in %	2004/09	33.0
Unproductive area in %	2004/09	0.4
Economy		
Employed total	2018	332
Primary sector	2018	77
Secondary sector	2018	38
Tertiary sector	2018	217
Business establishments total	2018	125
Primary sector	2018	35
Secondary sector	2018	16
Tertiary sector	2018	74
Construction and housing		
Dwelling vacancy rate	2020	1.86
New housing units per 1000 residents	2018	14.9
Social security		
Social assistance rate	2019	X

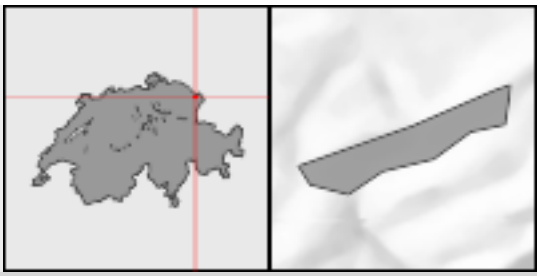

Eggersriet

Voter shares of selected parties in % (National Council elections)

FDP/PLR inclusive LP/PL-BS	2019	11.0
CVP	2019	24.5
SP	2019	9.7
SVP	2019	29.8
EVP/CSP	2019	1.8
GLP	2019	7.2
BDP	2019	0.8
PdA/Sol.	2019	0.0
GPS	2019	13.6
Small right-wing parties	2019	0.7

Eggiwil

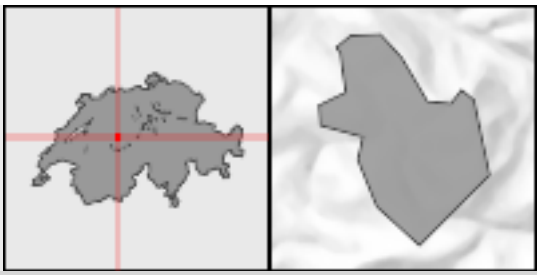

Population		
Residents	2019	2,473
Change in %	2010-2019	0.5
Population density per km²	2019	41.0
Age distribution in %		
0-19 years	2019	24.0
20-64 years	2019	55.8
65 years or over	2019	20.2
Foreign nationals in %	2019	1.9
Components of population change		
Crude marriage rate	2019	3.7
Crude divorce rate	2019	1.6
Crude birth rate	2019	12.2
Crude mortality rate	2019	7.7
Private households	2019	988
Size of households in persons	2019	2.45
Area		
Total surface area in km²	2016	60.3
Settlement and urban area in %	2004/09	3.5
Change in ha	1979/85-2004/09	46
Agricultural area in %	2004/09	53.7
Change in ha	1979/85-2004/09	-72
Wooded area in %	2004/09	41.2
Unproductive area in %	2004/09	1.7
Economy		
Employed total	2018	1,332
Primary sector	2018	547
Secondary sector	2018	332
Tertiary sector	2018	453
Business establishments total	2018	327
Primary sector	2018	191
Secondary sector	2018	36
Tertiary sector	2018	100
Construction and housing		
Dwelling vacancy rate	2020	0.76
New housing units per 1000 residents	2018	2.9
Social security		
Social assistance rate	2019	0.90

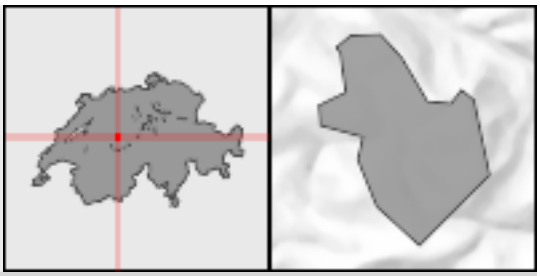

Eggiwil

Voter shares of selected parties in % (National Council elections)		
FDP/PLR inclusive LP/PL-BS	2019	2.2
CVP	2019	0.6
SP	2019	2.4
SVP	2019	67.1
EVP/CSP	2019	3.1
GLP	2019	3.2
BDP	2019	8.6
PdA/Sol.	2019	0.1
GPS	2019	3.7
Small right-wing parties	2019	6.2

Eglisau

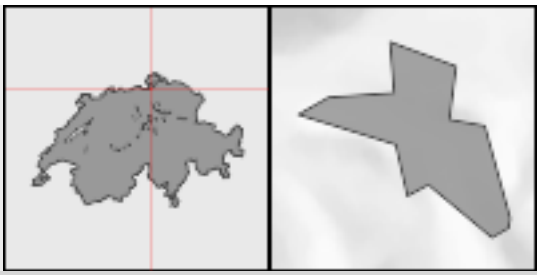

Population		
Residents	2019	5,339
Change in %	2010-2019	26.6
Population density per km²	2019	589.3
Age distribution in %		
0-19 years	2019	22.2
20-64 years	2019	60.6
65 years or over	2019	17.2
Foreign nationals in %	2019	24.1
Components of population change		
Crude marriage rate	2019	5.1
Crude divorce rate	2019	1.5
Crude birth rate	2019	8.7
Crude mortality rate	2019	6.8
Private households	2019	2,211
Size of households in persons	2019	2.39
Area		
Total surface area in km²	2016	9.1
Settlement and urban area in %	2004/09	17.4
Change in ha	1979/85-2004/09	16
Agricultural area in %	2004/09	34.1
Change in ha	1979/85-2004/09	-15
Wooded area in %	2004/09	41.3
Unproductive area in %	2004/09	7.3
Economy		
Employed total	2018	1,536
Primary sector	2018	69
Secondary sector	2018	380
Tertiary sector	2018	1,087
Business establishments total	2018	327
Primary sector	2018	23
Secondary sector	2018	41
Tertiary sector	2018	263
Construction and housing		
Dwelling vacancy rate	2020	1.62
New housing units per 1000 residents	2018	4.8
Social security		
Social assistance rate	2019	2.66

Eglisau

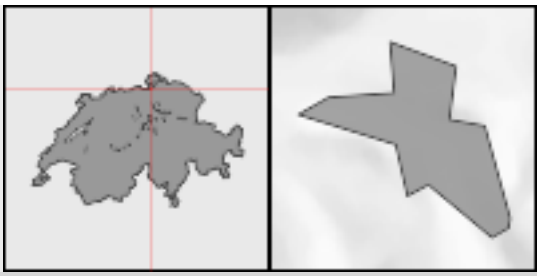

Voter shares of selected parties in % (National Council elections)		
FDP/PLR inclusive LP/PL-BS	2019	10.6
CVP	2019	3.8
SP	2019	16.4
SVP	2019	30.5
EVP/CSP	2019	4.3
GLP	2019	16.9
BDP	2019	1.4
PdA/Sol.	2019	0.2
GPS	2019	11.2
Small right-wing parties	2019	3.1

Egliswil

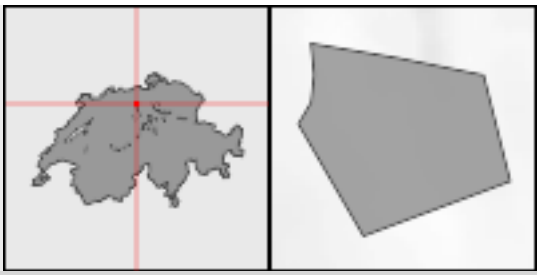

Population		
Residents	2019	1,477
Change in %	2010-2019	13.2
Population density per km²	2019	234.8
Age distribution in %		
0-19 years	2019	19.9
20-64 years	2019	65.7
65 years or over	2019	14.4
Foreign nationals in %	2019	13.7
Components of population change		
Crude marriage rate	2019	3.4
Crude divorce rate	2019	2.0
Crude birth rate	2019	6.1
Crude mortality rate	2019	5.5
Private households	2019	645
Size of households in persons	2019	2.29
Area		
Total surface area in km²	2016	6.3
Settlement and urban area in %	2004/09	8.2
Change in ha	1979/85-2004/09	9
Agricultural area in %	2004/09	51.9
Change in ha	1979/85-2004/09	-11
Wooded area in %	2004/09	39.4
Unproductive area in %	2004/09	0.5
Economy		
Employed total	2018	455
Primary sector	2018	35
Secondary sector	2018	175
Tertiary sector	2018	245
Business establishments total	2018	112
Primary sector	2018	14
Secondary sector	2018	27
Tertiary sector	2018	71
Construction and housing		
Dwelling vacancy rate	2020	1.28
New housing units per 1000 residents	2018	6.4
Social security		
Social assistance rate	2019	0.96

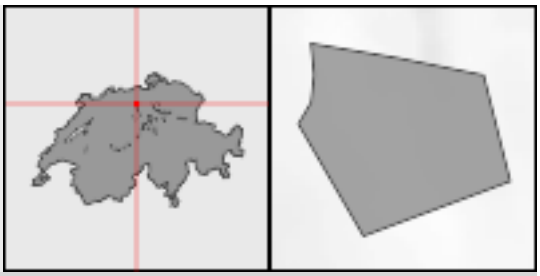

Egliswil

Voter shares of selected parties in % (National Council elections)		
FDP/PLR inclusive LP/PL-BS	2019	11.8
CVP	2019	6.4
SP	2019	12.7
SVP	2019	40.0
EVP/CSP	2019	6.4
GLP	2019	8.1
BDP	2019	3.6
PdA/Sol.	2019	0.0
GPS	2019	8.6
Small right-wing parties	2019	0.8

Egnach



Population		
Residents	2019	4,699
Change in %	2010-2019	8.7
Population density per km²	2019	255.0
Age distribution in %		
0-19 years	2019	22.0
20-64 years	2019	61.4
65 years or over	2019	16.6
Foreign nationals in %	2019	13.6
Components of population change		
Crude marriage rate	2019	4.0
Crude divorce rate	2019	1.9
Crude birth rate	2019	10.4
Crude mortality rate	2019	6.2
Private households	2019	1,824
Size of households in persons	2019	2.55
Area		
Total surface area in km²	2016	18.4
Settlement and urban area in %	2004/09	14.6
Change in ha	1979/85-2004/09	43
Agricultural area in %	2004/09	77.8
Change in ha	1979/85-2004/09	-43
Wooded area in %	2004/09	6.0
Unproductive area in %	2004/09	1.7
Economy		
Employed total	2018	1,916
Primary sector	2018	371
Secondary sector	2018	538
Tertiary sector	2018	1,007
Business establishments total	2018	385
Primary sector	2018	99
Secondary sector	2018	79
Tertiary sector	2018	207
Construction and housing		
Dwelling vacancy rate	2020	2.06
New housing units per 1000 residents	2018	5.1
Social security		
Social assistance rate	2019	0.93



Egnach

Voter shares of selected parties in % (National Council elections)		
FDP/PLR inclusive LP/PL-BS	2019	14.3
CVP	2019	10.3
SP	2019	10.6
SVP	2019	38.9
EVP/CSP	2019	3.9
GLP	2019	7.8
BDP	2019	2.2
PdA/Sol.	2019	0.0
GPS	2019	9.0
Small right-wing parties	2019	2.9

Egolzwil

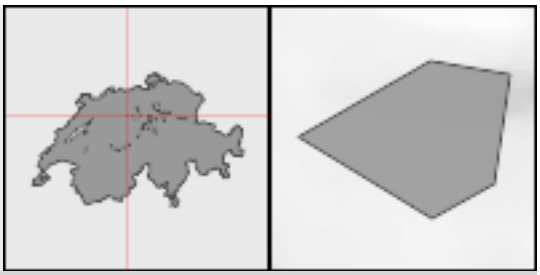

Population		
Residents	2019	1,514
Change in %	2010-2019	16.7
Population density per km²	2019	362.2
Age distribution in %		
0-19 years	2019	20.5
20-64 years	2019	66.9
65 years or over	2019	12.6
Foreign nationals in %	2019	9.8
Components of population change		
Crude marriage rate	2019	3.4
Crude divorce rate	2019	3.4
Crude birth rate	2019	10.1
Crude mortality rate	2019	6.7
Private households	2019	636
Size of households in persons	2019	2.35
Area		
Total surface area in km²	2016	4.2
Settlement and urban area in %	2004/09	17.6
Change in ha	1979/85-2004/09	19
Agricultural area in %	2004/09	58.3
Change in ha	1979/85-2004/09	-17
Wooded area in %	2004/09	22.9
Unproductive area in %	2004/09	1.2
Economy		
Employed total	2018	595
Primary sector	2018	42
Secondary sector	2018	176
Tertiary sector	2018	377
Business establishments total	2018	87
Primary sector	2018	13
Secondary sector	2018	20
Tertiary sector	2018	54
Construction and housing		
Dwelling vacancy rate	2020	1.30
New housing units per 1000 residents	2018	6.7
Social security		
Social assistance rate	2019	0.89

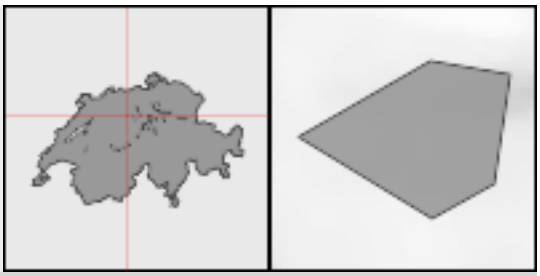

Egolzwil

Voter shares of selected parties in % (National Council elections)		
FDP/PLR inclusive LP/PL-BS	2019	18.6
CVP	2019	42.7
SP	2019	4.9
SVP	2019	20.3
EVP/CSP	2019	0.9
GLP	2019	4.7
BDP	2019	0.0
PdA/Sol.	2019	0.0
GPS	2019	7.4
Small right-wing parties	2019	0.3

Schweizerische Eidgenossenschaft
Confédération suisse
Confederazione Svizzera
Confederaziun svizra

Eidgenössisches Departement des Innern EDI
Département fédéral de l'intérieur DFI
Bundesamt für Statistik BFS
Office fédéral de la statistique OFS

Ehrendingen

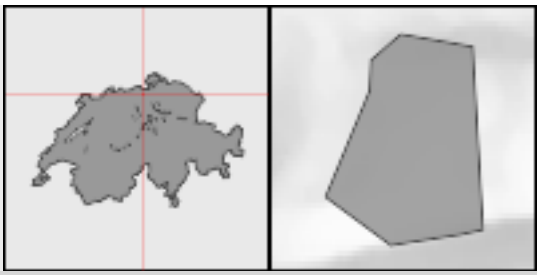

Population		
Residents	2019	4,840
Change in %	2010-2019	16.3
Population density per km²	2019	663.9
Age distribution in %		
0-19 years	2019	22.0
20-64 years	2019	59.5
65 years or over	2019	18.4
Foreign nationals in %	2019	17.1
Components of population change		
Crude marriage rate	2019	3.9
Crude divorce rate	2019	2.1
Crude birth rate	2019	9.7
Crude mortality rate	2019	6.4
Private households	2019	2,030
Size of households in persons	2019	2.36
Area		
Total surface area in km²	2016	7.3
Settlement and urban area in %	2004/09	15.4
Change in ha	1979/85-2004/09	30
Agricultural area in %	2004/09	56.7
Change in ha	1979/85-2004/09	-25
Wooded area in %	2004/09	27.6
Unproductive area in %	2004/09	0.3
Economy		
Employed total	2018	872
Primary sector	2018	74
Secondary sector	2018	175
Tertiary sector	2018	623
Business establishments total	2018	252
Primary sector	2018	27
Secondary sector	2018	48
Tertiary sector	2018	177
Construction and housing		
Dwelling vacancy rate	2020	0.28
New housing units per 1000 residents	2018	0.6
Social security		
Social assistance rate	2019	1.10

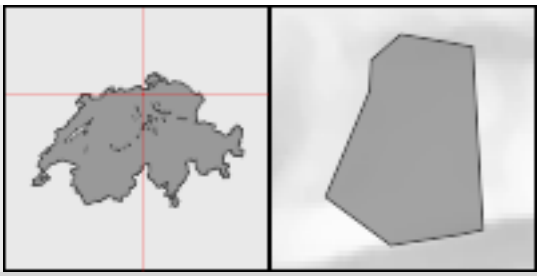

Ehrendingen

Voter shares of selected parties in % (National Council elections)		
FDP/PLR inclusive LP/PL-BS	2019	13.0
CVP	2019	12.9
SP	2019	13.5
SVP	2019	30.2
EVP/CSP	2019	4.2
GLP	2019	9.6
BDP	2019	3.2
PdA/Sol.	2019	0.0
GPS	2019	9.6
Small right-wing parties	2019	1.5

Eich

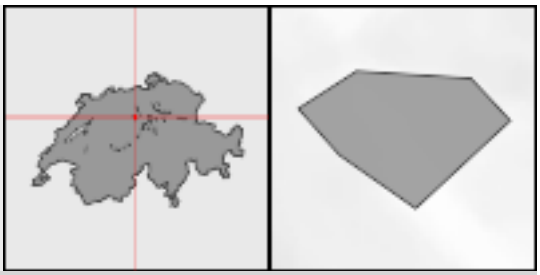

Population		
Residents	2019	1,630
Change in %	2010-2019	-2.2
Population density per km²	2019	274.4
Age distribution in %		
0-19 years	2019	17.1
20-64 years	2019	63.6
65 years or over	2019	19.4
Foreign nationals in %	2019	7.1
Components of population change		
Crude marriage rate	2019	4.9
Crude divorce rate	2019	0.0
Crude birth rate	2019	11.7
Crude mortality rate	2019	2.5
Private households	2019	699
Size of households in persons	2019	2.29
Area		
Total surface area in km²	2016	5.9
Settlement and urban area in %	2004/09	16.6
Change in ha	1979/85-2004/09	24
Agricultural area in %	2004/09	63.6
Change in ha	1979/85-2004/09	-21
Wooded area in %	2004/09	19.8
Unproductive area in %	2004/09	0.0
Economy		
Employed total	2018	632
Primary sector	2018	82
Secondary sector	2018	132
Tertiary sector	2018	418
Business establishments total	2018	154
Primary sector	2018	25
Secondary sector	2018	20
Tertiary sector	2018	109
Construction and housing		
Dwelling vacancy rate	2020	1.28
New housing units per 1000 residents	2018	4.9
Social security		
Social assistance rate	2019	X

Eich

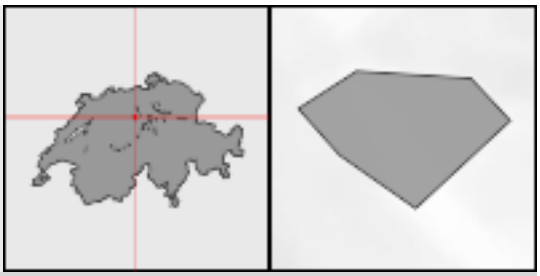

Voter shares of selected parties in % (National Council elections)		
FDP/PLR inclusive LP/PL-BS	2019	19.6
CVP	2019	27.8
SP	2019	5.5
SVP	2019	33.6
EVP/CSP	2019	0.4
GLP	2019	6.0
BDP	2019	0.0
PdA/Sol.	2019	0.0
GPS	2019	6.6
Small right-wing parties	2019	0.2

Eichberg

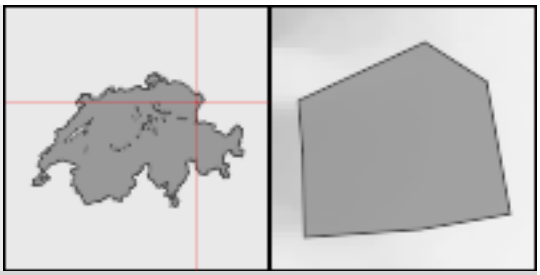

Population		
Residents	2019	1,520
Change in %	2010-2019	5.9
Population density per km²	2019	279.4
Age distribution in %		
0-19 years	2019	22.5
20-64 years	2019	63.4
65 years or over	2019	14.1
Foreign nationals in %	2019	15.1
Components of population change		
Crude marriage rate	2019	4.6
Crude divorce rate	2019	0.7
Crude birth rate	2019	9.8
Crude mortality rate	2019	7.9
Private households	2019	623
Size of households in persons	2019	2.43
Area		
Total surface area in km²	2016	5.4
Settlement and urban area in %	2004/09	10.9
Change in ha	1979/85-2004/09	20
Agricultural area in %	2004/09	44.5
Change in ha	1979/85-2004/09	-25
Wooded area in %	2004/09	43.6
Unproductive area in %	2004/09	0.9
Economy		
Employed total	2018	273
Primary sector	2018	38
Secondary sector	2018	71
Tertiary sector	2018	164
Business establishments total	2018	101
Primary sector	2018	18
Secondary sector	2018	20
Tertiary sector	2018	63
Construction and housing		
Dwelling vacancy rate	2020	3.24
New housing units per 1000 residents	2018	8.5
Social security		
Social assistance rate	2019	1.63

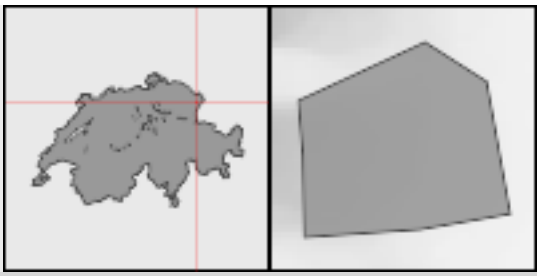

Eichberg

Voter shares of selected parties in % (National Council elections)		
FDP/PLR inclusive LP/PL-BS	2019	12.0
CVP	2019	16.8
SP	2019	6.5
SVP	2019	44.7
EVP/CSP	2019	1.4
GLP	2019	6.8
BDP	2019	0.3
PdA/Sol.	2019	0.0
GPS	2019	6.7
Small right-wing parties	2019	2.9

Eiken

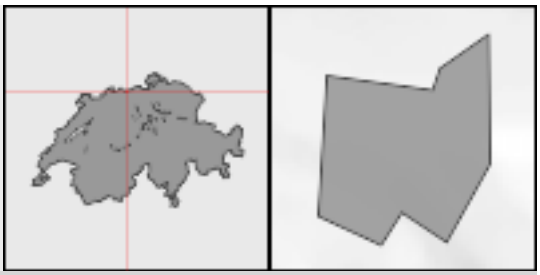

Population		
Residents	2019	2,301
Change in %	2010-2019	14.6
Population density per km²	2019	324.5
Age distribution in %		
0-19 years	2019	19.5
20-64 years	2019	64.1
65 years or over	2019	16.4
Foreign nationals in %	2019	21.9
Components of population change		
Crude marriage rate	2019	6.5
Crude divorce rate	2019	2.2
Crude birth rate	2019	9.1
Crude mortality rate	2019	6.5
Private households	2019	975
Size of households in persons	2019	2.34
Area		
Total surface area in km²	2016	7.1
Settlement and urban area in %	2004/09	23.1
Change in ha	1979/85-2004/09	34
Agricultural area in %	2004/09	44.9
Change in ha	1979/85-2004/09	-41
Wooded area in %	2004/09	30.8
Unproductive area in %	2004/09	1.1
Economy		
Employed total	2018	1,318
Primary sector	2018	29
Secondary sector	2018	635
Tertiary sector	2018	654
Business establishments total	2018	129
Primary sector	2018	9
Secondary sector	2018	27
Tertiary sector	2018	93
Construction and housing		
Dwelling vacancy rate	2020	2.10
New housing units per 1000 residents	2018	5.7
Social security		
Social assistance rate	2019	1.44

Eiken

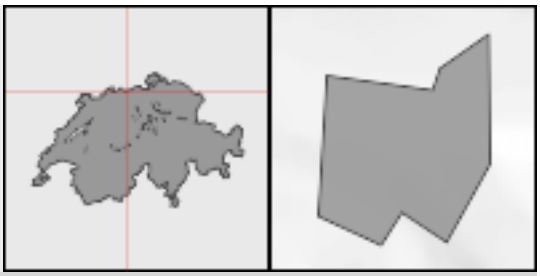

Voter shares of selected parties in % (National Council elections)		
FDP/PLR inclusive LP/PL-BS	2019	11.0
CVP	2019	12.9
SP	2019	16.9
SVP	2019	34.8
EVP/CSP	2019	2.3
GLP	2019	4.5
BDP	2019	4.9
PdA/Sol.	2019	0.0
GPS	2019	8.8
Small right-wing parties	2019	0.5

Einsiedeln



Population		
Residents	2019	16,106
Change in %	2010-2019	12.0
Population density per km²	2019	162.8
Age distribution in %		
0-19 years	2019	20.0
20-64 years	2019	61.3
65 years or over	2019	18.7
Foreign nationals in %	2019	16.6
Components of population change		
Crude marriage rate	2019	4.1
Crude divorce rate	2019	1.6
Crude birth rate	2019	8.9
Crude mortality rate	2019	7.8
Private households	2019	6,944
Size of households in persons	2019	2.27
Area		
Total surface area in km²	2016	98.9
Settlement and urban area in %	2004/09	5.9
Change in ha	1979/85-2004/09	140
Agricultural area in %	2004/09	47.1
Change in ha	1979/85-2004/09	-196
Wooded area in %	2004/09	44.2
Unproductive area in %	2004/09	2.9
Economy		
Employed total	2018	6,871
Primary sector	2018	522
Secondary sector	2018	1,902
Tertiary sector	2018	4,447
Business establishments total	2018	1,334
Primary sector	2018	202
Secondary sector	2018	247
Tertiary sector	2018	885
Construction and housing		
Dwelling vacancy rate	2020	1.52
New housing units per 1000 residents	2018	19.0
Social security		
Social assistance rate	2019	1.59



Einsiedeln

Voter shares of selected parties in % (National Council elections)		
FDP/PLR inclusive LP/PL-BS	2019	19.8
CVP	2019	25.7
SP	2019	13.2
SVP	2019	33.7
EVP/CSP	2019	0.5
GLP	2019	4.6
BDP	2019	0.0
PdA/Sol.	2019	0.0
GPS	2019	2.6
Small right-wing parties	2019	0.0

Eischoll

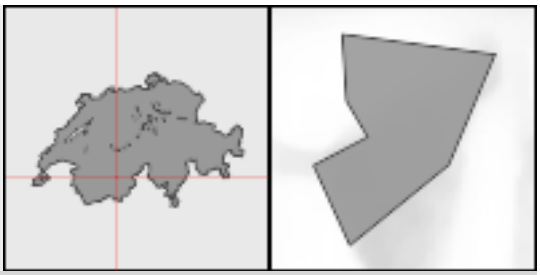

Population		
Residents	2019	446
Change in %	2010-2019	-6.9
Population density per km²	2019	31.7
Age distribution in %		
0-19 years	2019	12.8
20-64 years	2019	55.8
65 years or over	2019	31.4
Foreign nationals in %	2019	4.5
Components of population change		
Crude marriage rate	2019	4.5
Crude divorce rate	2019	6.7
Crude birth rate	2019	6.7
Crude mortality rate	2019	13.5
Private households	2019	207
Size of households in persons	2019	2.15
Area		
Total surface area in km²	2016	14.1
Settlement and urban area in %	2004/09	2.3
Change in ha	1979/85-2004/09	10
Agricultural area in %	2004/09	24.8
Change in ha	1979/85-2004/09	-72
Wooded area in %	2004/09	47.8
Unproductive area in %	2004/09	25.0
Economy		
Employed total	2018	87
Primary sector	2018	23
Secondary sector	2018	19
Tertiary sector	2018	45
Business establishments total	2018	33
Primary sector	2018	8
Secondary sector	2018	5
Tertiary sector	2018	20
Construction and housing		
Dwelling vacancy rate	2020	3.68
New housing units per 1000 residents	2018	0.0
Social security		
Social assistance rate	2019	X

Eischoll



Voter shares of selected parties in % (National Council elections)		
FDP/PLR inclusive LP/PL-BS	2019	0.6
CVP	2019	58.3
SP	2019	1.9
SVP	2019	36.6
EVP/CSP	2019	0.0
GLP	2019	0.4
BDP	2019	0.0
PdA/Sol.	2019	0.0
GPS	2019	1.7
Small right-wing parties	2019	0.0

Eisten

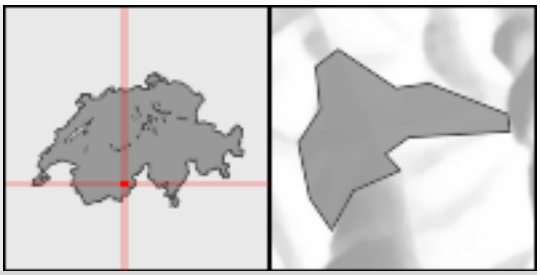

Population		
Residents	2019	194
Change in %	2010-2019	-11.4
Population density per km²	2019	5.1
Age distribution in %		
0-19 years	2019	10.3
20-64 years	2019	63.9
65 years or over	2019	25.8
Foreign nationals in %	2019	2.1
Components of population change		
Crude marriage rate	2019	0.0
Crude divorce rate	2019	5.0
Crude birth rate	2019	0.0
Crude mortality rate	2019	25.1
Private households	2019	89
Size of households in persons	2019	2.15
Area		
Total surface area in km²	2016	38.0
Settlement and urban area in %	2004/09	0.8
Change in ha	1979/85-2004/09	9
Agricultural area in %	2004/09	8.5
Change in ha	1979/85-2004/09	-47
Wooded area in %	2004/09	27.5
Unproductive area in %	2004/09	63.3
Economy		
Employed total	2018	33
Primary sector	2018	12
Secondary sector	2018	6
Tertiary sector	2018	15
Business establishments total	2018	X
Primary sector	2018	6
Secondary sector	2018	X
Tertiary sector	2018	5
Construction and housing		
Dwelling vacancy rate	2020	0.00
New housing units per 1000 residents	2018	0.0
Social security		
Social assistance rate	2019	X

Eisten

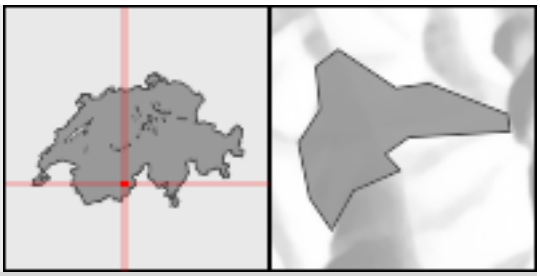

Voter shares of selected parties in % (National Council elections)

FDP/PLR inclusive LP/PL-BS	2019	0.2
CVP	2019	44.5
SP	2019	3.6
SVP	2019	50.7
EVP/CSP	2019	0.0
GLP	2019	0.0
BDP	2019	0.0
PdA/Sol.	2019	0.0
GPS	2019	1.0
Small right-wing parties	2019	0.0

Elfingen

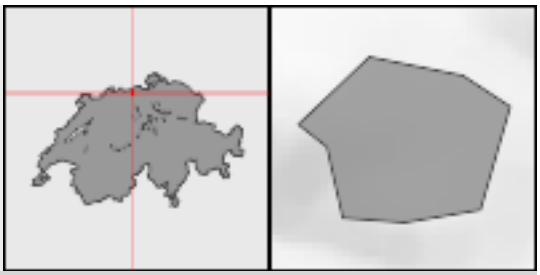

Population		
Residents	2019	294
Change in %	2010-2019	13.5
Population density per km²	2019	69.7
Age distribution in %		
0-19 years	2019	18.7
20-64 years	2019	63.9
65 years or over	2019	17.3
Foreign nationals in %	2019	8.8
Components of population change		
Crude marriage rate	2019	3.4
Crude divorce rate	2019	3.4
Crude birth rate	2019	10.1
Crude mortality rate	2019	0.0
Private households	2019	124
Size of households in persons	2019	2.37
Area		
Total surface area in km²	2016	4.2
Settlement and urban area in %	2004/09	3.8
Change in ha	1979/85-2004/09	2
Agricultural area in %	2004/09	46.1
Change in ha	1979/85-2004/09	-2
Wooded area in %	2004/09	49.6
Unproductive area in %	2004/09	0.5
Economy		
Employed total	2018	79
Primary sector	2018	25
Secondary sector	2018	14
Tertiary sector	2018	40
Business establishments total	2018	X
Primary sector	2018	9
Secondary sector	2018	X
Tertiary sector	2018	16
Construction and housing		
Dwelling vacancy rate	2020	5.59
New housing units per 1000 residents	2018	3.4
Social security		
Social assistance rate	2019	X

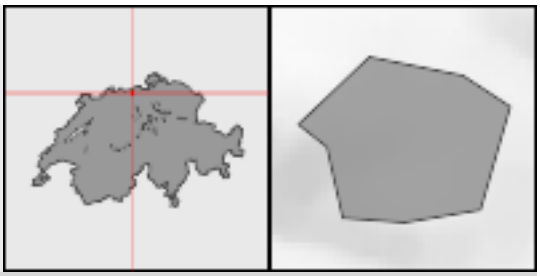

Elfingen

Voter shares of selected parties in % (National Council elections)		
FDP/PLR inclusive LP/PL-BS	2019	5.3
CVP	2019	9.1
SP	2019	20.5
SVP	2019	31.8
EVP/CSP	2019	2.4
GLP	2019	8.9
BDP	2019	5.3
PdA/Sol.	2019	0.0
GPS	2019	15.3
Small right-wing parties	2019	0.0

Elgg

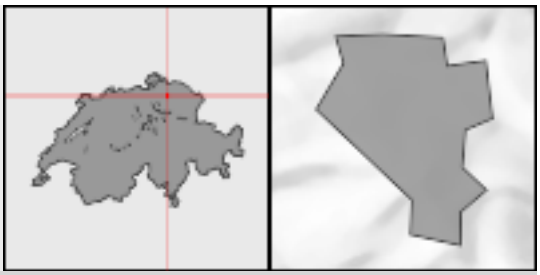

Population		
Residents	2019	4,942
Change in %	2010-2019	12.7
Population density per km²	2019	202.6
Age distribution in %		
0-19 years	2019	20.6
20-64 years	2019	60.5
65 years or over	2019	18.9
Foreign nationals in %	2019	18.0
Components of population change		
Crude marriage rate	2019	6.1
Crude divorce rate	2019	1.0
Crude birth rate	2019	9.3
Crude mortality rate	2019	10.2
Private households	2019	2,146
Size of households in persons	2019	2.29
Area		
Total surface area in km²	2016	24.4
Settlement and urban area in %	2004/09	9.5
Change in ha	1979/85-2004/09	20
Agricultural area in %	2004/09	46.9
Change in ha	1979/85-2004/09	-21
Wooded area in %	2004/09	43.1
Unproductive area in %	2004/09	0.4
Economy		
Employed total	2018	1,565
Primary sector	2018	119
Secondary sector	2018	445
Tertiary sector	2018	1,001
Business establishments total	2018	342
Primary sector	2018	42
Secondary sector	2018	75
Tertiary sector	2018	225
Construction and housing		
Dwelling vacancy rate	2020	1.96
New housing units per 1000 residents	2018	2.0
Social security		
Social assistance rate	2019	1.59

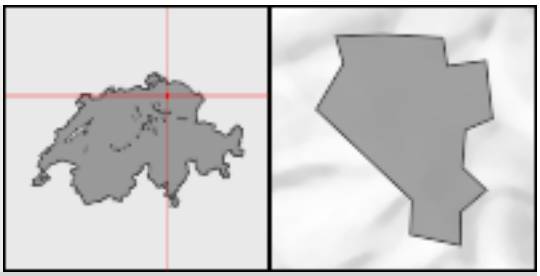

Elgg

Voter shares of selected parties in % (National Council elections)		
FDP/PLR inclusive LP/PL-BS	2019	11.3
CVP	2019	3.6
SP	2019	13.6
SVP	2019	36.9
EVP/CSP	2019	5.8
GLP	2019	13.6
BDP	2019	1.4
PdA/Sol.	2019	0.2
GPS	2019	10.3
Small right-wing parties	2019	2.4

Ellikon an der Thur

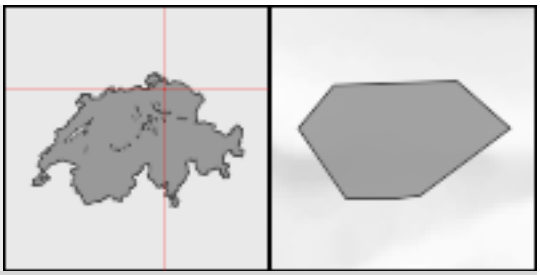

Population		
Residents	2019	901
Change in %	2010-2019	1.7
Population density per km²	2019	179.5
Age distribution in %		
0-19 years	2019	22.8
20-64 years	2019	60.6
65 years or over	2019	16.6
Foreign nationals in %	2019	10.4
Components of population change		
Crude marriage rate	2019	1.1
Crude divorce rate	2019	0.0
Crude birth rate	2019	10.0
Crude mortality rate	2019	6.7
Private households	2019	355
Size of households in persons	2019	2.52
Area		
Total surface area in km²	2016	5.0
Settlement and urban area in %	2004/09	12.7
Change in ha	1979/85-2004/09	12
Agricultural area in %	2004/09	67.0
Change in ha	1979/85-2004/09	-13
Wooded area in %	2004/09	19.9
Unproductive area in %	2004/09	0.4
Economy		
Employed total	2018	594
Primary sector	2018	87
Secondary sector	2018	297
Tertiary sector	2018	210
Business establishments total	2018	65
Primary sector	2018	17
Secondary sector	2018	12
Tertiary sector	2018	36
Construction and housing		
Dwelling vacancy rate	2020	0.78
New housing units per 1000 residents	2018	1.1
Social security		
Social assistance rate	2019	0.89

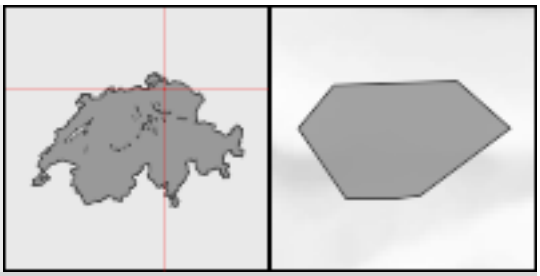

Ellikon an der Thur

Voter shares of selected parties in % (National Council elections)

FDP/PLR inclusive LP/PL-BS	2019	5.7
CVP	2019	3.4
SP	2019	8.9
SVP	2019	46.6
EVP/CSP	2019	4.4
GLP	2019	14.0
BDP	2019	2.3
PdA/Sol.	2019	0.4
GPS	2019	8.6
Small right-wing parties	2019	4.7

Elsau

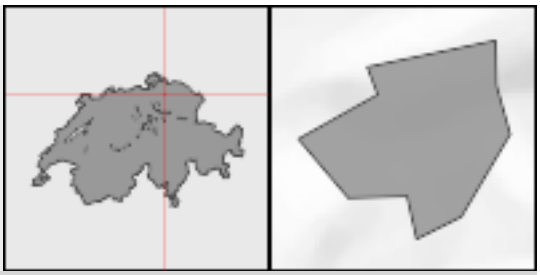

Population		
Residents	2019	3,647
Change in %	2010-2019	9.6
Population density per km²	2019	451.9
Age distribution in %		
0-19 years	2019	22.0
20-64 years	2019	59.4
65 years or over	2019	18.6
Foreign nationals in %	2019	17.3
Components of population change		
Crude marriage rate	2019	4.1
Crude divorce rate	2019	1.9
Crude birth rate	2019	9.0
Crude mortality rate	2019	6.3
Private households	2019	1,452
Size of households in persons	2019	2.50
Area		
Total surface area in km²	2016	8.1
Settlement and urban area in %	2004/09	18.9
Change in ha	1979/85-2004/09	30
Agricultural area in %	2004/09	55.8
Change in ha	1979/85-2004/09	-26
Wooded area in %	2004/09	24.6
Unproductive area in %	2004/09	0.6
Economy		
Employed total	2018	1,052
Primary sector	2018	48
Secondary sector	2018	356
Tertiary sector	2018	648
Business establishments total	2018	230
Primary sector	2018	19
Secondary sector	2018	53
Tertiary sector	2018	158
Construction and housing		
Dwelling vacancy rate	2020	1.00
New housing units per 1000 residents	2018	0.8
Social security		
Social assistance rate	2019	2.84

Elsau

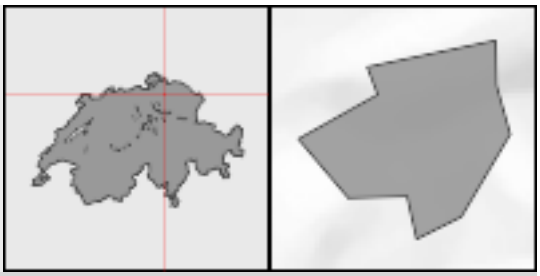

Voter shares of selected parties in % (National Council elections)		
FDP/PLR inclusive LP/PL-BS	2019	13.6
CVP	2019	4.9
SP	2019	12.6
SVP	2019	31.4
EVP/CSP	2019	4.3
GLP	2019	13.9
BDP	2019	2.5
PdA/Sol.	2019	0.1
GPS	2019	12.5
Small right-wing parties	2019	2.3

Embd

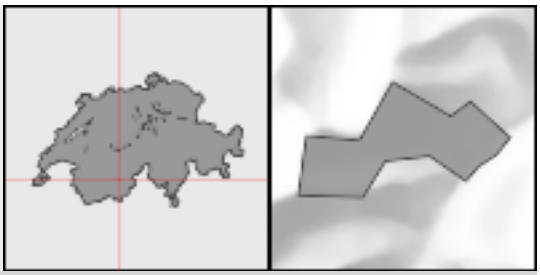

Population		
Residents	2019	280
Change in %	2010-2019	-11.1
Population density per km²	2019	20.9
Age distribution in %		
0-19 years	2019	12.9
20-64 years	2019	63.2
65 years or over	2019	23.9
Foreign nationals in %	2019	6.1
Components of population change		
Crude marriage rate	2019	10.4
Crude divorce rate	2019	0.0
Crude birth rate	2019	0.0
Crude mortality rate	2019	7.0
Private households	2019	119
Size of households in persons	2019	2.19
Area		
Total surface area in km²	2016	13.4
Settlement and urban area in %	2004/09	2.0
Change in ha	1979/85-2004/09	14
Agricultural area in %	2004/09	21.2
Change in ha	1979/85-2004/09	-41
Wooded area in %	2004/09	16.1
Unproductive area in %	2004/09	60.7
Economy		
Employed total	2018	67
Primary sector	2018	43
Secondary sector	2018	7
Tertiary sector	2018	17
Business establishments total	2018	X
Primary sector	2018	20
Secondary sector	2018	X
Tertiary sector	2018	5
Construction and housing		
Dwelling vacancy rate	2020	3.21
New housing units per 1000 residents	2018	0.0
Social security		
Social assistance rate	2019	X

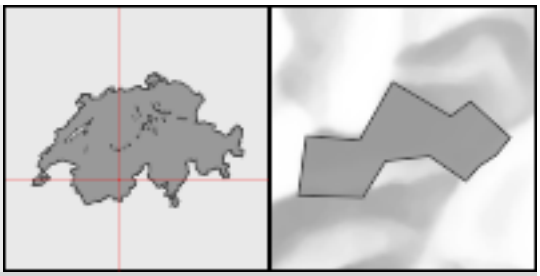

Embd

Voter shares of selected parties in % (National Council elections)		
FDP/PLR inclusive LP/PL-BS	2019	1.0
CVP	2019	62.3
SP	2019	2.1
SVP	2019	32.3
EVP/CSP	2019	0.0
GLP	2019	0.5
BDP	2019	0.0
PdA/Sol.	2019	0.0
GPS	2019	1.7
Small right-wing parties	2019	0.0

Embrach

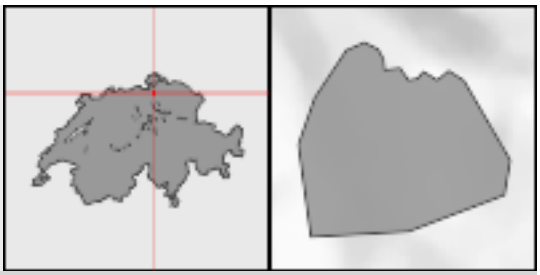

Population		
Residents	2019	9,421
Change in %	2010-2019	6.3
Population density per km²	2019	741.8
Age distribution in %		
0-19 years	2019	21.7
20-64 years	2019	61.6
65 years or over	2019	16.7
Foreign nationals in %	2019	28.0
Components of population change		
Crude marriage rate	2019	5.3
Crude divorce rate	2019	2.7
Crude birth rate	2019	10.1
Crude mortality rate	2019	5.8
Private households	2019	3,922
Size of households in persons	2019	2.37
Area		
Total surface area in km²	2016	12.7
Settlement and urban area in %	2004/09	20.4
Change in ha	1979/85-2004/09	41
Agricultural area in %	2004/09	32.7
Change in ha	1979/85-2004/09	-42
Wooded area in %	2004/09	45.2
Unproductive area in %	2004/09	1.7
Economy		
Employed total	2018	3,591
Primary sector	2018	60
Secondary sector	2018	801
Tertiary sector	2018	2,730
Business establishments total	2018	491
Primary sector	2018	23
Secondary sector	2018	69
Tertiary sector	2018	399
Construction and housing		
Dwelling vacancy rate	2020	1.44
New housing units per 1000 residents	2018	5.7
Social security		
Social assistance rate	2019	4.51

Embrach

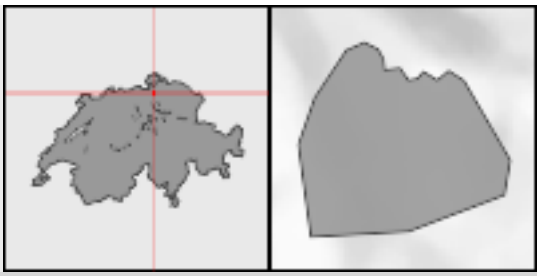

Voter shares of selected parties in % (National Council elections)

FDP/PLR inclusive LP/PL-BS	2019	10.7
CVP	2019	6.0
SP	2019	12.2
SVP	2019	41.1
EVP/CSP	2019	3.3
GLP	2019	12.0
BDP	2019	1.8
PdA/Sol.	2019	0.1
GPS	2019	7.8
Small right-wing parties	2019	3.5

Emmen

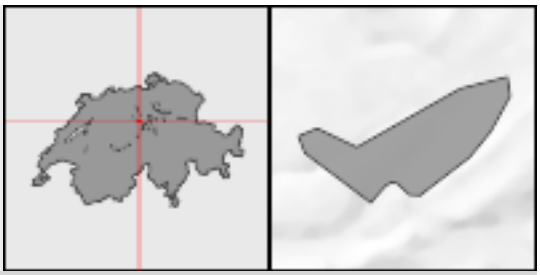

Population		
Residents	2019	31,043
Change in %	2010-2019	10.7
Population density per km²	2019	1,524.0
Age distribution in %		
0-19 years	2019	20.1
20-64 years	2019	62.6
65 years or over	2019	17.3
Foreign nationals in %	2019	35.6
Components of population change		
Crude marriage rate	2019	5.1
Crude divorce rate	2019	1.6
Crude birth rate	2019	11.4
Crude mortality rate	2019	8.7
Private households	2019	13,700
Size of households in persons	2019	2.23
Area		
Total surface area in km²	2016	20.4
Settlement and urban area in %	2004/09	38.1
Change in ha	1979/85-2004/09	149
Agricultural area in %	2004/09	42.1
Change in ha	1979/85-2004/09	-139
Wooded area in %	2004/09	17.6
Unproductive area in %	2004/09	2.2
Economy		
Employed total	2018	17,083
Primary sector	2018	110
Secondary sector	2018	6,038
Tertiary sector	2018	10,935
Business establishments total	2018	1,506
Primary sector	2018	38
Secondary sector	2018	268
Tertiary sector	2018	1,200
Construction and housing		
Dwelling vacancy rate	2020	2.52
New housing units per 1000 residents	2018	0.5
Social security		
Social assistance rate	2019	4.03

Emmen

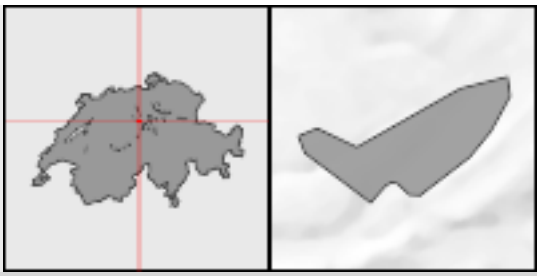

Voter shares of selected parties in % (National Council elections)		
FDP/PLR inclusive LP/PL-BS	2019	14.9
CVP	2019	16.4
SP	2019	18.4
SVP	2019	30.5
EVP/CSP	2019	1.0
GLP	2019	6.0
BDP	2019	0.0
PdA/Sol.	2019	0.0
GPS	2019	12.4
Small right-wing parties	2019	0.2

Emmetten

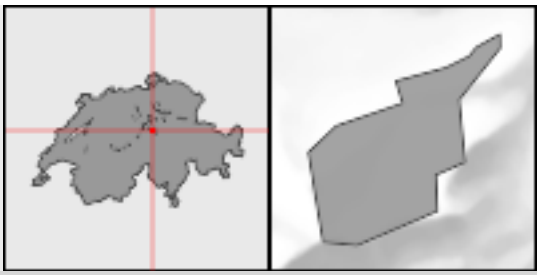

Population		
Residents	2019	1,440
Change in %	2010-2019	15.6
Population density per km²	2019	57.8
Age distribution in %		
0-19 years	2019	16.0
20-64 years	2019	63.4
65 years or over	2019	20.6
Foreign nationals in %	2019	16.5
Components of population change		
Crude marriage rate	2019	5.6
Crude divorce rate	2019	2.1
Crude birth rate	2019	12.5
Crude mortality rate	2019	4.9
Private households	2019	693
Size of households in persons	2019	2.06
Area		
Total surface area in km²	2016	24.9
Settlement and urban area in %	2004/09	2.8
Change in ha	1979/85-2004/09	14
Agricultural area in %	2004/09	36.4
Change in ha	1979/85-2004/09	-36
Wooded area in %	2004/09	47.8
Unproductive area in %	2004/09	13.0
Economy		
Employed total	2018	374
Primary sector	2018	54
Secondary sector	2018	60
Tertiary sector	2018	260
Business establishments total	2018	131
Primary sector	2018	25
Secondary sector	2018	23
Tertiary sector	2018	83
Construction and housing		
Dwelling vacancy rate	2020	2.33
New housing units per 1000 residents	2018	0.7
Social security		
Social assistance rate	2019	0.77

Emmetten

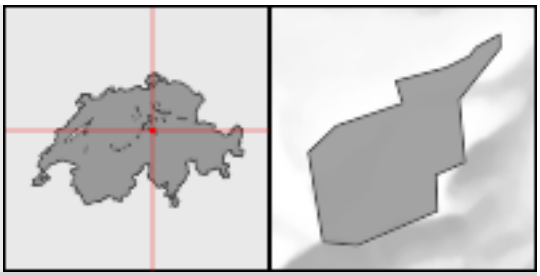

Voter shares of selected parties in % (National Council elections)		
FDP/PLR inclusive LP/PL-BS	2019	0.0
CVP	2019	32.1
SP	2019	0.0
SVP	2019	67.9
EVP/CSP	2019	0.0
GLP	2019	0.0
BDP	2019	0.0
PdA/Sol.	2019	0.0
GPS	2019	0.0
Small right-wing parties	2019	0.0

Endingen

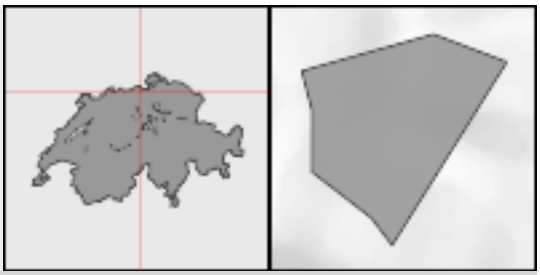

Population		
Residents	2019	2,565
Change in %	2010-2019	7.9
Population density per km²	2019	215.2
Age distribution in %		
0-19 years	2019	24.4
20-64 years	2019	57.0
65 years or over	2019	18.5
Foreign nationals in %	2019	18.3
Components of population change		
Crude marriage rate	2019	2.0
Crude divorce rate	2019	1.2
Crude birth rate	2019	11.8
Crude mortality rate	2019	5.9
Private households	2019	1,014
Size of households in persons	2019	2.50
Area		
Total surface area in km²	2016	11.9
Settlement and urban area in %	2004/09	8.9
Change in ha	1979/85-2004/09	18
Agricultural area in %	2004/09	47.4
Change in ha	1979/85-2004/09	-15
Wooded area in %	2004/09	43.4
Unproductive area in %	2004/09	0.3
Economy		
Employed total	2018	783
Primary sector	2018	135
Secondary sector	2018	200
Tertiary sector	2018	448
Business establishments total	2018	167
Primary sector	2018	35
Secondary sector	2018	24
Tertiary sector	2018	108
Construction and housing		
Dwelling vacancy rate	2020	0.53
New housing units per 1000 residents	2018	1.2
Social security		
Social assistance rate	2019	1.58

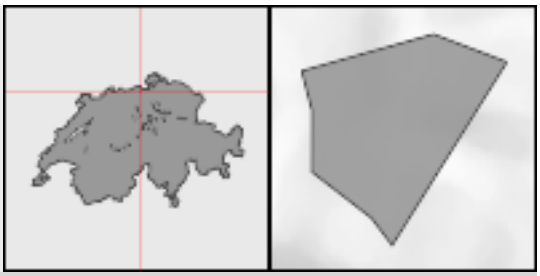

Endingen

Voter shares of selected parties in % (National Council elections)		
FDP/PLR inclusive LP/PL-BS	2019	13.7
CVP	2019	14.9
SP	2019	17.6
SVP	2019	31.0
EVP/CSP	2019	2.2
GLP	2019	5.9
BDP	2019	2.0
PdA/Sol.	2019	0.0
GPS	2019	10.9
Small right-wing parties	2019	0.4

Engelberg

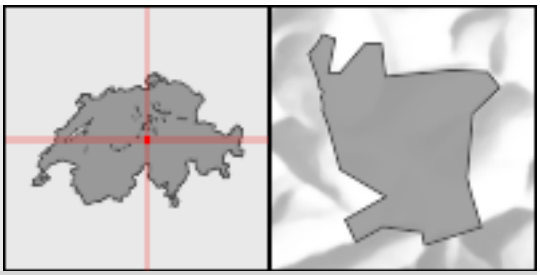

Population		
Residents	2019	4,186
Change in %	2010-2019	7.3
Population density per km²	2019	55.9
Age distribution in %		
0-19 years	2019	16.2
20-64 years	2019	61.0
65 years or over	2019	22.7
Foreign nationals in %	2019	25.4
Components of population change		
Crude marriage rate	2019	4.8
Crude divorce rate	2019	1.4
Crude birth rate	2019	7.4
Crude mortality rate	2019	7.6
Private households	2019	1,984
Size of households in persons	2019	2.07
Area		
Total surface area in km²	2016	74.9
Settlement and urban area in %	2004/09	3.7
Change in ha	1979/85-2004/09	62
Agricultural area in %	2004/09	27.1
Change in ha	1979/85-2004/09	-104
Wooded area in %	2004/09	25.8
Unproductive area in %	2004/09	43.5
Economy		
Employed total	2018	2,579
Primary sector	2018	161
Secondary sector	2018	270
Tertiary sector	2018	2,148
Business establishments total	2018	499
Primary sector	2018	57
Secondary sector	2018	54
Tertiary sector	2018	388
Construction and housing		
Dwelling vacancy rate	2020	0.46
New housing units per 1000 residents	2018	0.5
Social security		
Social assistance rate	2019	1.82

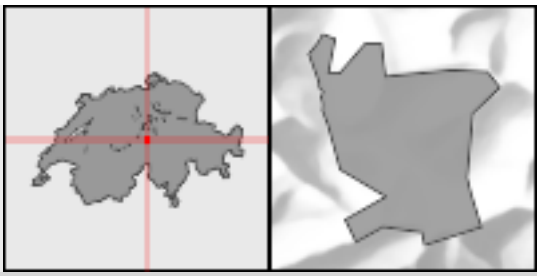

Engelberg

Voter shares of selected parties in % (National Council elections)		
FDP/PLR inclusive LP/PL-BS	2019	8.7
CVP	2019	23.0
SP	2019	2.3
SVP	2019	57.5
EVP/CSP	2019	0.0
GLP	2019	0.0
BDP	2019	0.0
PdA/Sol.	2019	0.0
GPS	2019	0.0
Small right-wing parties	2019	0.0

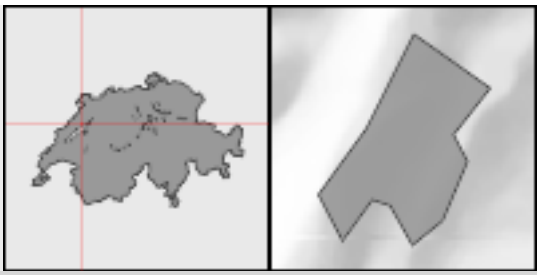

Enges

Population		
Residents	2019	266
Change in %	2010-2019	-1.8
Population density per km²	2019	27.8
Age distribution in %		
0-19 years	2019	23.7
20-64 years	2019	51.5
65 years or over	2019	24.8
Foreign nationals in %	2019	15.8
Components of population change		
Crude marriage rate	2019	0.0
Crude divorce rate	2019	0.0
Crude birth rate	2019	3.7
Crude mortality rate	2019	7.4
Private households	2019	116
Size of households in persons	2019	2.28
Area		
Total surface area in km²	2016	9.6
Settlement and urban area in %	2004/09	2.2
Change in ha	1979/85-2004/09	5
Agricultural area in %	2004/09	45.9
Change in ha	1979/85-2004/09	-5
Wooded area in %	2004/09	51.9
Unproductive area in %	2004/09	0.0
Economy		
Employed total	2018	X
Primary sector	2018	18
Secondary sector	2018	X
Tertiary sector	2018	23
Business establishments total	2018	X
Primary sector	2018	10
Secondary sector	2018	X
Tertiary sector	2018	11
Construction and housing		
Dwelling vacancy rate	2020	0.00
New housing units per 1000 residents	2018	0.0
Social security		
Social assistance rate	2019	3.31

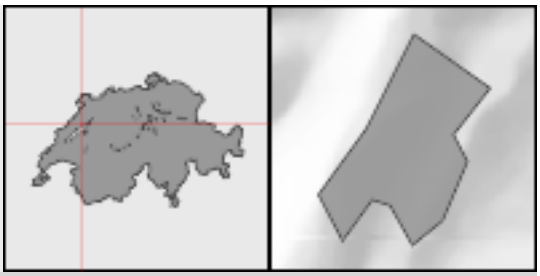

Enges

Voter shares of selected parties in % (National Council elections)		
FDP/PLR inclusive LP/PL-BS	2019	21.9
CVP	2019	3.6
SP	2019	16.3
SVP	2019	12.2
EVP/CSP	2019	0.0
GLP	2019	12.2
BDP	2019	0.0
PdA/Sol.	2019	7.1
GPS	2019	26.5
Small right-wing parties	2019	0.0

Ennetbaden

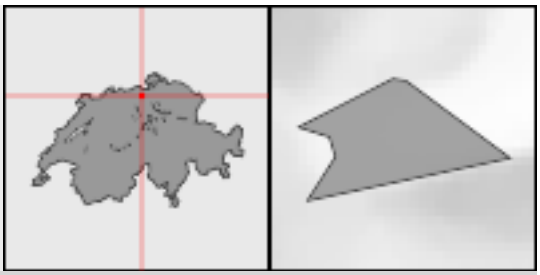

Population		
Residents	2019	3,501
Change in %	2010-2019	14.4
Population density per km²	2019	1,659.2
Age distribution in %		
0-19 years	2019	20.3
20-64 years	2019	61.0
65 years or over	2019	18.7
Foreign nationals in %	2019	23.0
Components of population change		
Crude marriage rate	2019	4.9
Crude divorce rate	2019	1.4
Crude birth rate	2019	10.9
Crude mortality rate	2019	6.9
Private households	2019	1,591
Size of households in persons	2019	2.17
Area		
Total surface area in km²	2016	2.1
Settlement and urban area in %	2004/09	36.6
Change in ha	1979/85-2004/09	11
Agricultural area in %	2004/09	19.7
Change in ha	1979/85-2004/09	-7
Wooded area in %	2004/09	41.3
Unproductive area in %	2004/09	2.3
Economy		
Employed total	2018	795
Primary sector	2018	27
Secondary sector	2018	33
Tertiary sector	2018	735
Business establishments total	2018	221
Primary sector	2018	5
Secondary sector	2018	14
Tertiary sector	2018	202
Construction and housing		
Dwelling vacancy rate	2020	0.55
New housing units per 1000 residents	2018	0.0
Social security		
Social assistance rate	2019	0.80

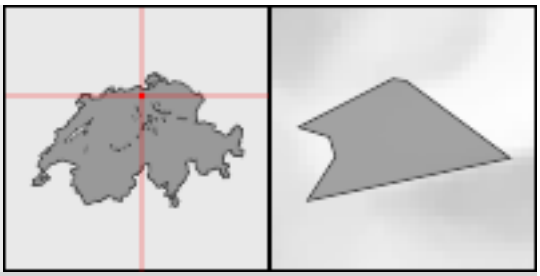

Ennetbaden

Voter shares of selected parties in % (National Council elections)		
FDP/PLR inclusive LP/PL-BS	2019	17.3
CVP	2019	9.1
SP	2019	29.1
SVP	2019	10.9
EVP/CSP	2019	2.6
GLP	2019	12.5
BDP	2019	1.8
PdA/Sol.	2019	0.0
GPS	2019	14.5
Small right-wing parties	2019	0.1

Ennetbürgen



Population		
Residents	2019	4,779
Change in %	2010-2019	10.3
Population density per km²	2019	512.8
Age distribution in %		
0-19 years	2019	16.9
20-64 years	2019	59.5
65 years or over	2019	23.6
Foreign nationals in %	2019	16.3
Components of population change		
Crude marriage rate	2019	4.6
Crude divorce rate	2019	1.3
Crude birth rate	2019	9.2
Crude mortality rate	2019	7.5
Private households	2019	2,227
Size of households in persons	2019	2.12
Area		
Total surface area in km²	2016	9.3
Settlement and urban area in %	2004/09	16.0
Change in ha	1979/85-2004/09	35
Agricultural area in %	2004/09	49.3
Change in ha	1979/85-2004/09	-34
Wooded area in %	2004/09	33.8
Unproductive area in %	2004/09	1.0
Economy		
Employed total	2018	1,776
Primary sector	2018	91
Secondary sector	2018	430
Tertiary sector	2018	1,255
Business establishments total	2018	322
Primary sector	2018	35
Secondary sector	2018	47
Tertiary sector	2018	240
Construction and housing		
Dwelling vacancy rate	2020	0.96
New housing units per 1000 residents	2018	9.2
Social security		
Social assistance rate	2019	0.94



Ennetbürgen

Voter shares of selected parties in % (National Council elections)		
FDP/PLR inclusive LP/PL-BS	2019	0.0
CVP	2019	41.7
SP	2019	0.0
SVP	2019	58.3
EVP/CSP	2019	0.0
GLP	2019	0.0
BDP	2019	0.0
PdA/Sol.	2019	0.0
GPS	2019	0.0
Small right-wing parties	2019	0.0

Ennetmoos

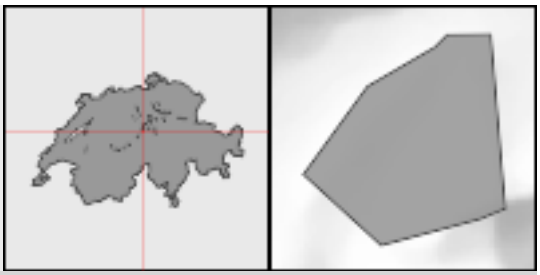

Population		
Residents	2019	2,199
Change in %	2010-2019	5.7
Population density per km²	2019	156.3
Age distribution in %		
0-19 years	2019	21.4
20-64 years	2019	62.9
65 years or over	2019	15.7
Foreign nationals in %	2019	9.9
Components of population change		
Crude marriage rate	2019	7.7
Crude divorce rate	2019	2.3
Crude birth rate	2019	8.7
Crude mortality rate	2019	7.7
Private households	2019	902
Size of households in persons	2019	2.43
Area		
Total surface area in km²	2016	14.1
Settlement and urban area in %	2004/09	6.7
Change in ha	1979/85-2004/09	17
Agricultural area in %	2004/09	48.0
Change in ha	1979/85-2004/09	-7
Wooded area in %	2004/09	43.4
Unproductive area in %	2004/09	1.9
Economy		
Employed total	2018	687
Primary sector	2018	150
Secondary sector	2018	258
Tertiary sector	2018	279
Business establishments total	2018	160
Primary sector	2018	58
Secondary sector	2018	30
Tertiary sector	2018	72
Construction and housing		
Dwelling vacancy rate	2020	2.17
New housing units per 1000 residents	2018	8.8
Social security		
Social assistance rate	2019	0.68

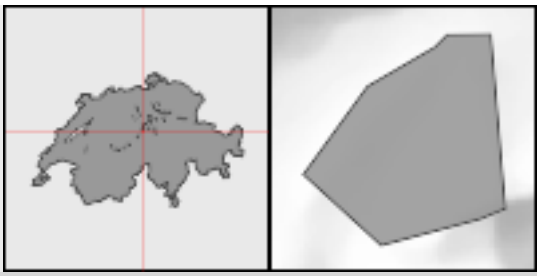

Ennetmoos

Voter shares of selected parties in % (National Council elections)

FDP/PLR inclusive LP/PL-BS	2019	0.0
CVP	2019	31.8
SP	2019	0.0
SVP	2019	68.2
EVP/CSP	2019	0.0
GLP	2019	0.0
BDP	2019	0.0
PdA/Sol.	2019	0.0
GPS	2019	0.0
Small right-wing parties	2019	0.0

Entlebuch



Population		
Residents	2019	3,280
Change in %	2010-2019	-0.5
Population density per km²	2019	57.6
Age distribution in %		
0-19 years	2019	21.8
20-64 years	2019	59.7
65 years or over	2019	18.5
Foreign nationals in %	2019	7.0
Components of population change		
Crude marriage rate	2019	4.9
Crude divorce rate	2019	1.2
Crude birth rate	2019	9.1
Crude mortality rate	2019	9.1
Private households	2019	1,348
Size of households in persons	2019	2.39
Area		
Total surface area in km²	2016	56.9
Settlement and urban area in %	2004/09	3.7
Change in ha	1979/85-2004/09	51
Agricultural area in %	2004/09	49.6
Change in ha	1979/85-2004/09	-51
Wooded area in %	2004/09	42.8
Unproductive area in %	2004/09	3.9
Economy		
Employed total	2018	1,690
Primary sector	2018	375
Secondary sector	2018	443
Tertiary sector	2018	872
Business establishments total	2018	377
Primary sector	2018	153
Secondary sector	2018	62
Tertiary sector	2018	162
Construction and housing		
Dwelling vacancy rate	2020	1.09
New housing units per 1000 residents	2018	8.4
Social security		
Social assistance rate	2019	1.37



Entlebuch

Voter shares of selected parties in % (National Council elections)		
FDP/PLR inclusive LP/PL-BS	2019	17.5
CVP	2019	34.3
SP	2019	3.7
SVP	2019	38.0
EVP/CSP	2019	0.4
GLP	2019	2.3
BDP	2019	0.0
PdA/Sol.	2019	0.0
GPS	2019	3.6
Small right-wing parties	2019	0.1

Epalinges

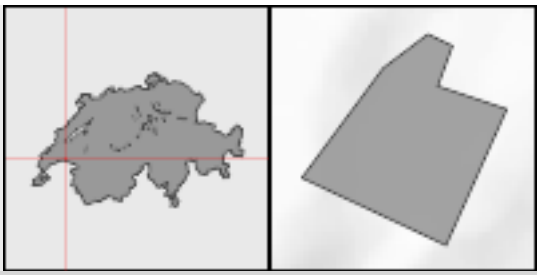

Population		
Residents	2019	9,695
Change in %	2010-2019	14.2
Population density per km²	2019	2,116.8
Age distribution in %		
0-19 years	2019	23.0
20-64 years	2019	60.2
65 years or over	2019	16.8
Foreign nationals in %	2019	29.7
Components of population change		
Crude marriage rate	2019	3.5
Crude divorce rate	2019	1.5
Crude birth rate	2019	10.7
Crude mortality rate	2019	5.0
Private households	2019	4,098
Size of households in persons	2019	2.34
Area		
Total surface area in km²	2016	4.6
Settlement and urban area in %	2004/09	56.2
Change in ha	1979/85-2004/09	60
Agricultural area in %	2004/09	18.7
Change in ha	1979/85-2004/09	-60
Wooded area in %	2004/09	25.2
Unproductive area in %	2004/09	0.0
Economy		
Employed total	2018	3,209
Primary sector	2018	7
Secondary sector	2018	170
Tertiary sector	2018	3,032
Business establishments total	2018	492
Primary sector	2018	X
Secondary sector	2018	35
Tertiary sector	2018	453
Construction and housing		
Dwelling vacancy rate	2020	2.02
New housing units per 1000 residents	2018	27.0
Social security		
Social assistance rate	2019	2.21

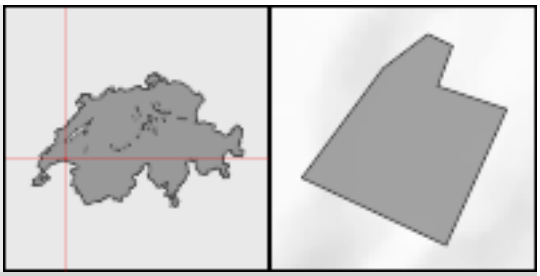

Epalinges

Voter shares of selected parties in % (National Council elections)		
FDP/PLR inclusive LP/PL-BS	2019	26.3
CVP	2019	2.9
SP	2019	21.9
SVP	2019	12.8
EVP/CSP	2019	1.2
GLP	2019	8.2
BDP	2019	0.2
PdA/Sol.	2019	2.5
GPS	2019	21.7
Small right-wing parties	2019	0.3

Ependes (VD)

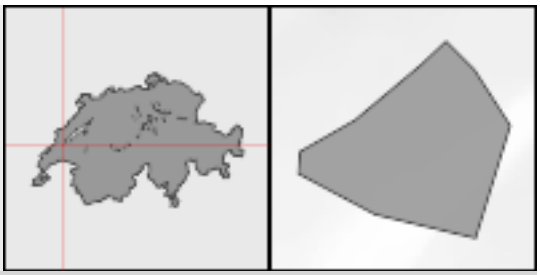

Population		
Residents	2019	356
Change in %	2010-2019	11.9
Population density per km²	2019	74.0
Age distribution in %		
0-19 years	2019	23.3
20-64 years	2019	61.8
65 years or over	2019	14.9
Foreign nationals in %	2019	10.4
Components of population change		
Crude marriage rate	2019	5.6
Crude divorce rate	2019	2.8
Crude birth rate	2019	11.2
Crude mortality rate	2019	8.4
Private households	2019	149
Size of households in persons	2019	2.38
Area		
Total surface area in km²	2016	4.8
Settlement and urban area in %	2004/09	9.4
Change in ha	1979/85-2004/09	3
Agricultural area in %	2004/09	75.4
Change in ha	1979/85-2004/09	-2
Wooded area in %	2004/09	13.3
Unproductive area in %	2004/09	1.9
Economy		
Employed total	2018	84
Primary sector	2018	18
Secondary sector	2018	7
Tertiary sector	2018	59
Business establishments total	2018	30
Primary sector	2018	7
Secondary sector	2018	6
Tertiary sector	2018	17
Construction and housing		
Dwelling vacancy rate	2020	2.21
New housing units per 1000 residents	2018	0.0
Social security		
Social assistance rate	2019	2.51

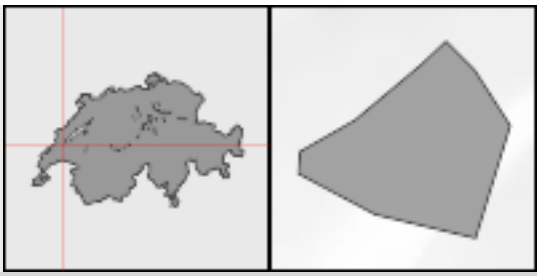

Ependes (VD)

Voter shares of selected parties in % (National Council elections)		
FDP/PLR inclusive LP/PL-BS	2019	26.5
CVP	2019	0.2
SP	2019	20.5
SVP	2019	24.5
EVP/CSP	2019	1.2
GLP	2019	4.4
BDP	2019	0.3
PdA/Sol.	2019	3.3
GPS	2019	16.9
Small right-wing parties	2019	1.2

Eppenberg-Wöschnau



Population		
Residents	2019	327
Change in %	2010-2019	7.6
Population density per km²	2019	180.7
Age distribution in %		
0-19 years	2019	14.1
20-64 years	2019	65.4
65 years or over	2019	20.5
Foreign nationals in %	2019	33.6
Components of population change		
Crude marriage rate	2019	0.0
Crude divorce rate	2019	6.1
Crude birth rate	2019	3.0
Crude mortality rate	2019	6.1
Private households	2019	162
Size of households in persons	2019	2.01
Area		
Total surface area in km²	2016	1.8
Settlement and urban area in %	2004/09	18.2
Change in ha	1979/85-2004/09	5
Agricultural area in %	2004/09	36.5
Change in ha	1979/85-2004/09	-5
Wooded area in %	2004/09	43.1
Unproductive area in %	2004/09	2.2
Economy		
Employed total	2018	289
Primary sector	2018	13
Secondary sector	2018	180
Tertiary sector	2018	96
Business establishments total	2018	28
Primary sector	2018	5
Secondary sector	2018	6
Tertiary sector	2018	17
Construction and housing		
Dwelling vacancy rate	2020	2.62
New housing units per 1000 residents	2018	0.0
Social security		
Social assistance rate	2019	6.06



Eppenberg-Wöschnau

Voter shares of selected parties in % (National Council elections)		
FDP/PLR inclusive LP/PL-BS	2019	37.4
CVP	2019	4.0
SP	2019	7.3
SVP	2019	28.0
EVP/CSP	2019	0.5
GLP	2019	8.1
BDP	2019	0.5
PdA/Sol.	2019	0.0
GPS	2019	11.8
Small right-wing parties	2019	0.9

Epsach

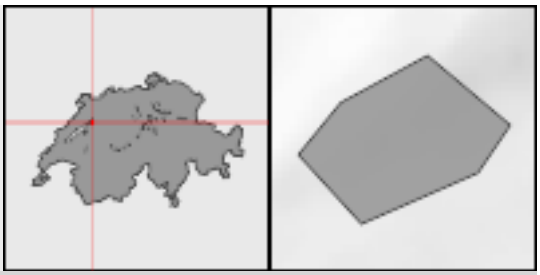

Population		
Residents	2019	331
Change in %	2010-2019	0.9
Population density per km²	2019	97.1
Age distribution in %		
0-19 years	2019	19.3
20-64 years	2019	62.8
65 years or over	2019	17.8
Foreign nationals in %	2019	5.7
Components of population change		
Crude marriage rate	2019	9.3
Crude divorce rate	2019	9.3
Crude birth rate	2019	18.5
Crude mortality rate	2019	3.1
Private households	2019	128
Size of households in persons	2019	2.55
Area		
Total surface area in km²	2016	3.4
Settlement and urban area in %	2004/09	6.2
Change in ha	1979/85-2004/09	6
Agricultural area in %	2004/09	77.9
Change in ha	1979/85-2004/09	-6
Wooded area in %	2004/09	14.2
Unproductive area in %	2004/09	1.8
Economy		
Employed total	2018	85
Primary sector	2018	56
Secondary sector	2018	X
Tertiary sector	2018	25
Business establishments total	2018	X
Primary sector	2018	17
Secondary sector	2018	X
Tertiary sector	2018	10
Construction and housing		
Dwelling vacancy rate	2020	0.00
New housing units per 1000 residents	2018	0.0
Social security		
Social assistance rate	2019	X

Epsach

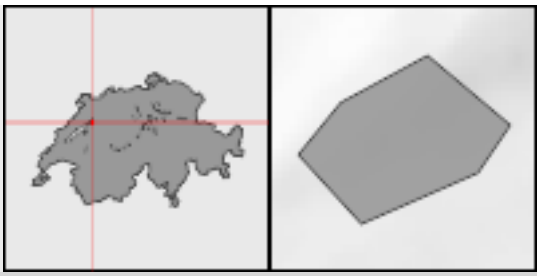

Voter shares of selected parties in % (National Council elections)		
FDP/PLR inclusive LP/PL-BS	2019	2.7
CVP	2019	0.1
SP	2019	9.8
SVP	2019	54.0
EVP/CSP	2019	3.3
GLP	2019	7.0
BDP	2019	9.5
PdA/Sol.	2019	0.0
GPS	2019	7.2
Small right-wing parties	2019	2.3

Eptingen

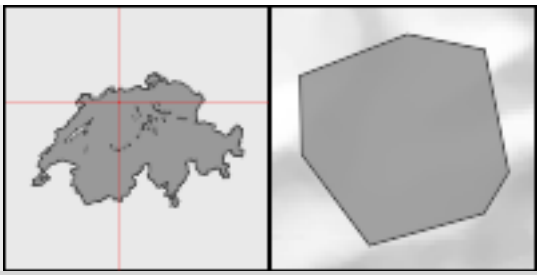

Population		
Residents	2019	535
Change in %	2010-2019	0.2
Population density per km²	2019	47.9
Age distribution in %		
0-19 years	2019	19.3
20-64 years	2019	62.2
65 years or over	2019	18.5
Foreign nationals in %	2019	10.7
Components of population change		
Crude marriage rate	2019	1.9
Crude divorce rate	2019	5.6
Crude birth rate	2019	11.3
Crude mortality rate	2019	3.8
Private households	2019	235
Size of households in persons	2019	2.23
Area		
Total surface area in km²	2016	11.2
Settlement and urban area in %	2004/09	5.2
Change in ha	1979/85-2004/09	6
Agricultural area in %	2004/09	47.0
Change in ha	1979/85-2004/09	3
Wooded area in %	2004/09	47.5
Unproductive area in %	2004/09	0.4
Economy		
Employed total	2018	389
Primary sector	2018	81
Secondary sector	2018	92
Tertiary sector	2018	216
Business establishments total	2018	77
Primary sector	2018	27
Secondary sector	2018	15
Tertiary sector	2018	35
Construction and housing		
Dwelling vacancy rate	2020	1.12
New housing units per 1000 residents	2018	5.7
Social security		
Social assistance rate	2019	X

Eptingen

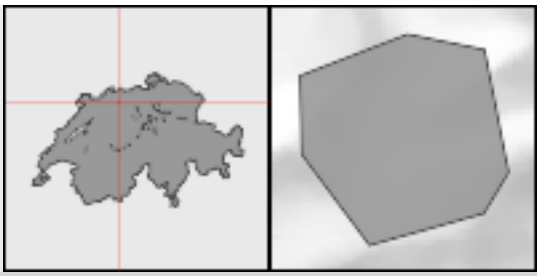

Voter shares of selected parties in % (National Council elections)		
FDP/PLR inclusive LP/PL-BS	2019	11.1
CVP	2019	3.1
SP	2019	8.1
SVP	2019	53.4
EVP/CSP	2019	1.3
GLP	2019	6.2
BDP	2019	0.2
PdA/Sol.	2019	0.0
GPS	2019	16.5
Small right-wing parties	2019	0.0

Ergisch

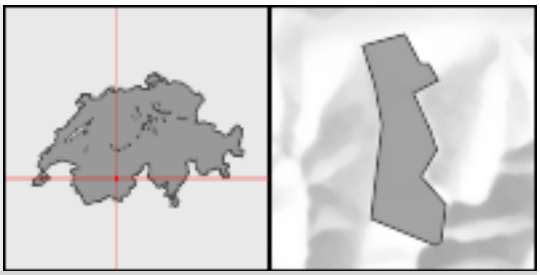

Population		
Residents	2019	179
Change in %	2010-2019	-4.8
Population density per km²	2019	6.1
Age distribution in %		
0-19 years	2019	12.3
20-64 years	2019	59.8
65 years or over	2019	27.9
Foreign nationals in %	2019	2.8
Components of population change		
Crude marriage rate	2019	0.0
Crude divorce rate	2019	5.5
Crude birth rate	2019	0.0
Crude mortality rate	2019	11.0
Private households	2019	79
Size of households in persons	2019	2.19
Area		
Total surface area in km²	2016	29.5
Settlement and urban area in %	2004/09	0.9
Change in ha	1979/85-2004/09	5
Agricultural area in %	2004/09	21.4
Change in ha	1979/85-2004/09	-36
Wooded area in %	2004/09	39.4
Unproductive area in %	2004/09	38.3
Economy		
Employed total	2018	X
Primary sector	2018	24
Secondary sector	2018	X
Tertiary sector	2018	17
Business establishments total	2018	X
Primary sector	2018	10
Secondary sector	2018	X
Tertiary sector	2018	8
Construction and housing		
Dwelling vacancy rate	2020	2.55
New housing units per 1000 residents	2018	5.3
Social security		
Social assistance rate	2019	X

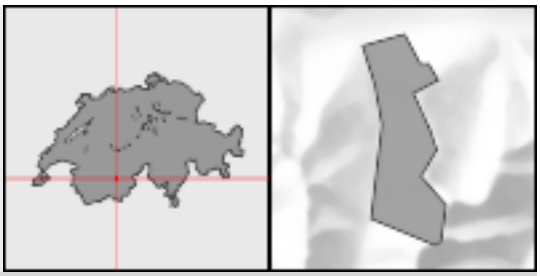

Ergisch

Voter shares of selected parties in % (National Council elections)		
FDP/PLR inclusive LP/PL-BS	2019	1.6
CVP	2019	48.3
SP	2019	1.7
SVP	2019	44.5
EVP/CSP	2019	0.0
GLP	2019	0.3
BDP	2019	0.0
PdA/Sol.	2019	0.0
GPS	2019	3.6
Small right-wing parties	2019	0.0

Eriswil

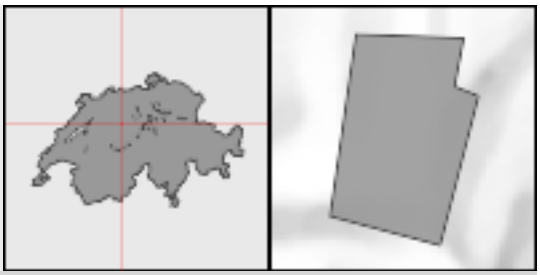

Population		
Residents	2019	1,374
Change in %	2010-2019	1.3
Population density per km²	2019	121.2
Age distribution in %		
0-19 years	2019	21.1
20-64 years	2019	56.2
65 years or over	2019	22.7
Foreign nationals in %	2019	4.7
Components of population change		
Crude marriage rate	2019	2.9
Crude divorce rate	2019	2.2
Crude birth rate	2019	10.8
Crude mortality rate	2019	9.4
Private households	2019	576
Size of households in persons	2019	2.32
Area		
Total surface area in km²	2016	11.3
Settlement and urban area in %	2004/09	6.5
Change in ha	1979/85-2004/09	10
Agricultural area in %	2004/09	67.4
Change in ha	1979/85-2004/09	-12
Wooded area in %	2004/09	25.9
Unproductive area in %	2004/09	0.2
Economy		
Employed total	2018	433
Primary sector	2018	160
Secondary sector	2018	87
Tertiary sector	2018	186
Business establishments total	2018	136
Primary sector	2018	58
Secondary sector	2018	29
Tertiary sector	2018	49
Construction and housing		
Dwelling vacancy rate	2020	2.00
New housing units per 1000 residents	2018	0.0
Social security		
Social assistance rate	2019	2.22

Eriswil

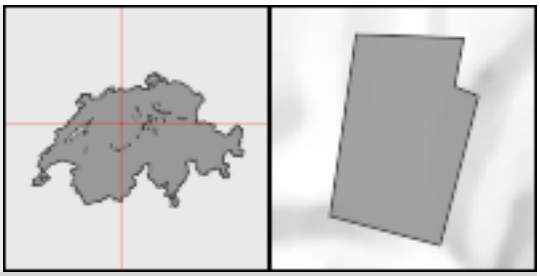

Voter shares of selected parties in % (National Council elections)

FDP/PLR inclusive LP/PL-BS	2019	2.3
CVP	2019	0.9
SP	2019	7.2
SVP	2019	49.0
EVP/CSP	2019	4.4
GLP	2019	7.1
BDP	2019	10.0
PdA/Sol.	2019	0.4
GPS	2019	5.9
Small right-wing parties	2019	7.7

Eriz

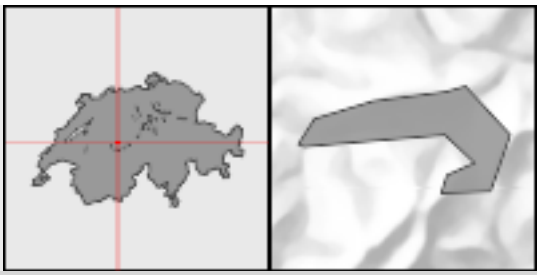

Population		
Residents	2019	491
Change in %	2010-2019	-1.8
Population density per km²	2019	22.5
Age distribution in %		
0-19 years	2019	18.9
20-64 years	2019	57.4
65 years or over	2019	23.6
Foreign nationals in %	2019	1.8
Components of population change		
Crude marriage rate	2019	2.1
Crude divorce rate	2019	0.0
Crude birth rate	2019	10.3
Crude mortality rate	2019	10.3
Private households	2019	220
Size of households in persons	2019	2.22
Area		
Total surface area in km²	2016	21.8
Settlement and urban area in %	2004/09	2.7
Change in ha	1979/85-2004/09	11
Agricultural area in %	2004/09	45.2
Change in ha	1979/85-2004/09	-19
Wooded area in %	2004/09	45.0
Unproductive area in %	2004/09	7.1
Economy		
Employed total	2018	175
Primary sector	2018	98
Secondary sector	2018	17
Tertiary sector	2018	60
Business establishments total	2018	59
Primary sector	2018	32
Secondary sector	2018	9
Tertiary sector	2018	18
Construction and housing		
Dwelling vacancy rate	2020	0.63
New housing units per 1000 residents	2018	0.0
Social security		
Social assistance rate	2019	3.31

Eriz

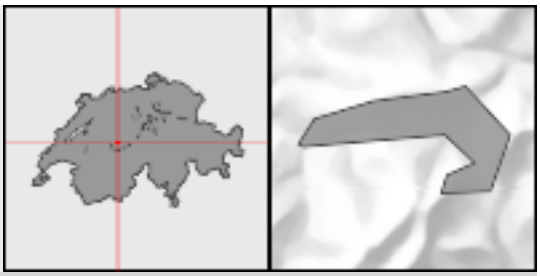

Voter shares of selected parties in % (National Council elections)		
FDP/PLR inclusive LP/PL-BS	2019	0.7
CVP	2019	1.4
SP	2019	4.4
SVP	2019	67.8
EVP/CSP	2019	2.3
GLP	2019	3.2
BDP	2019	9.5
PdA/Sol.	2019	0.1
GPS	2019	3.2
Small right-wing parties	2019	2.8

Erlach

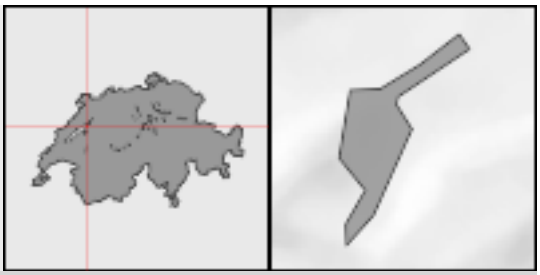

Population		
Residents	2019	1,388
Change in %	2010-2019	11.5
Population density per km²	2019	397.7
Age distribution in %		
0-19 years	2019	17.8
20-64 years	2019	61.5
65 years or over	2019	20.7
Foreign nationals in %	2019	17.0
Components of population change		
Crude marriage rate	2019	5.0
Crude divorce rate	2019	0.7
Crude birth rate	2019	13.7
Crude mortality rate	2019	10.8
Private households	2019	654
Size of households in persons	2019	2.11
Area		
Total surface area in km²	2016	3.5
Settlement and urban area in %	2004/09	15.4
Change in ha	1979/85-2004/09	3
Agricultural area in %	2004/09	45.9
Change in ha	1979/85-2004/09	-3
Wooded area in %	2004/09	27.0
Unproductive area in %	2004/09	11.6
Economy		
Employed total	2018	436
Primary sector	2018	44
Secondary sector	2018	70
Tertiary sector	2018	322
Business establishments total	2018	108
Primary sector	2018	10
Secondary sector	2018	18
Tertiary sector	2018	80
Construction and housing		
Dwelling vacancy rate	2020	1.65
New housing units per 1000 residents	2018	0.0
Social security		
Social assistance rate	2019	1.88



Erlach

Voter shares of selected parties in % (National Council elections)		
FDP/PLR inclusive LP/PL-BS	2019	10.3
CVP	2019	1.3
SP	2019	17.0
SVP	2019	27.9
EVP/CSP	2019	1.4
GLP	2019	9.6
BDP	2019	7.1
PdA/Sol.	2019	1.8
GPS	2019	19.0
Small right-wing parties	2019	0.4

Erlen

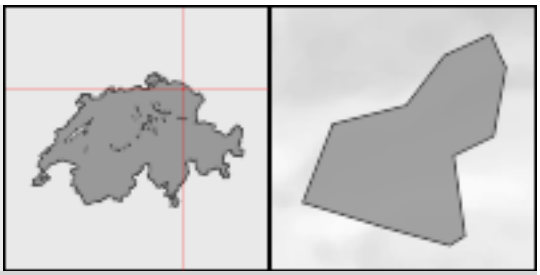

Population		
Residents	2019	3,779
Change in %	2010-2019	18.7
Population density per km²	2019	310.0
Age distribution in %		
0-19 years	2019	24.0
20-64 years	2019	62.3
65 years or over	2019	13.7
Foreign nationals in %	2019	27.0
Components of population change		
Crude marriage rate	2019	4.8
Crude divorce rate	2019	1.3
Crude birth rate	2019	10.9
Crude mortality rate	2019	5.3
Private households	2019	1,488
Size of households in persons	2019	2.51
Area		
Total surface area in km²	2016	12.2
Settlement and urban area in %	2004/09	15.3
Change in ha	1979/85-2004/09	72
Agricultural area in %	2004/09	68.9
Change in ha	1979/85-2004/09	-64
Wooded area in %	2004/09	14.9
Unproductive area in %	2004/09	0.9
Economy		
Employed total	2018	1,338
Primary sector	2018	167
Secondary sector	2018	567
Tertiary sector	2018	604
Business establishments total	2018	221
Primary sector	2018	49
Secondary sector	2018	48
Tertiary sector	2018	124
Construction and housing		
Dwelling vacancy rate	2020	2.22
New housing units per 1000 residents	2018	9.5
Social security		
Social assistance rate	2019	0.75

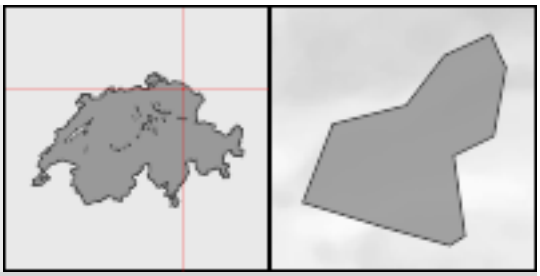

Erlen

Voter shares of selected parties in % (National Council elections)		
FDP/PLR inclusive LP/PL-BS	2019	8.8
CVP	2019	12.9
SP	2019	9.2
SVP	2019	46.1
EVP/CSP	2019	2.2
GLP	2019	4.8
BDP	2019	2.3
PdA/Sol.	2019	0.0
GPS	2019	8.3
Small right-wing parties	2019	5.5

Erlenbach (ZH)

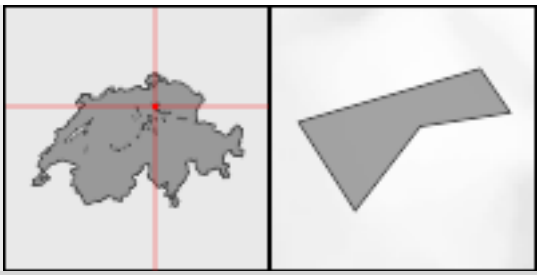

Population		
Residents	2019	5,592
Change in %	2010-2019	6.4
Population density per km²	2019	1,934.9
Age distribution in %		
0-19 years	2019	21.7
20-64 years	2019	58.7
65 years or over	2019	19.6
Foreign nationals in %	2019	23.0
Components of population change		
Crude marriage rate	2019	5.2
Crude divorce rate	2019	1.8
Crude birth rate	2019	8.9
Crude mortality rate	2019	6.8
Private households	2019	2,392
Size of households in persons	2019	2.31
Area		
Total surface area in km²	2016	2.9
Settlement and urban area in %	2004/09	54.5
Change in ha	1979/85-2004/09	29
Agricultural area in %	2004/09	20.5
Change in ha	1979/85-2004/09	-23
Wooded area in %	2004/09	24.2
Unproductive area in %	2004/09	0.7
Economy		
Employed total	2018	1,934
Primary sector	2018	27
Secondary sector	2018	135
Tertiary sector	2018	1,772
Business establishments total	2018	X
Primary sector	2018	X
Secondary sector	2018	34
Tertiary sector	2018	444
Construction and housing		
Dwelling vacancy rate	2020	0.53
New housing units per 1000 residents	2018	5.6
Social security		
Social assistance rate	2019	1.41

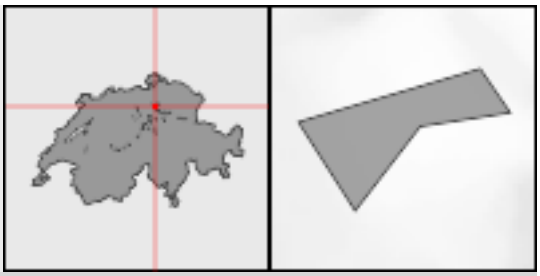

Erlenbach (ZH)

Voter shares of selected parties in % (National Council elections)		
FDP/PLR inclusive LP/PL-BS	2019	30.2
CVP	2019	4.3
SP	2019	9.5
SVP	2019	25.3
EVP/CSP	2019	1.0
GLP	2019	16.3
BDP	2019	1.2
PdA/Sol.	2019	0.0
GPS	2019	10.6
Small right-wing parties	2019	0.4

Schweizerische Eidgenossenschaft
Confédération suisse
Confederazione Svizzera
Confederaziun svizra

Eidgenössisches Departement des Innern EDI
Département fédéral de l'intérieur DFI
Bundesamt für Statistik BFS
Office fédéral de la statistique OFS

Erlenbach im Simmental



Population		
Residents	2019	1,733
Change in %	2010-2019	1.7
Population density per km²	2019	47.2
Age distribution in %		
0-19 years	2019	17.7
20-64 years	2019	59.6
65 years or over	2019	22.7
Foreign nationals in %	2019	5.8
Components of population change		
Crude marriage rate	2019	4.0
Crude divorce rate	2019	3.4
Crude birth rate	2019	6.9
Crude mortality rate	2019	9.8
Private households	2019	795
Size of households in persons	2019	2.14
Area		
Total surface area in km²	2016	36.7
Settlement and urban area in %	2004/09	3.5
Change in ha	1979/85-2004/09	18
Agricultural area in %	2004/09	50.6
Change in ha	1979/85-2004/09	-31
Wooded area in %	2004/09	38.0
Unproductive area in %	2004/09	8.0
Economy		
Employed total	2018	700
Primary sector	2018	136
Secondary sector	2018	123
Tertiary sector	2018	441
Business establishments total	2018	169
Primary sector	2018	49
Secondary sector	2018	31
Tertiary sector	2018	89
Construction and housing		
Dwelling vacancy rate	2020	0.95
New housing units per 1000 residents	2018	0.6
Social security		
Social assistance rate	2019	3.49



Erlenbach im Simmental

Voter shares of selected parties in % (National Council elections)

FDP/PLR inclusive LP/PL-BS	2019	4.7
CVP	2019	0.6
SP	2019	7.1
SVP	2019	51.6
EVP/CSP	2019	1.5
GLP	2019	7.0
BDP	2019	6.2
PdA/Sol.	2019	0.2
GPS	2019	7.8
Small right-wing parties	2019	5.1

Erlinsbach (AG)

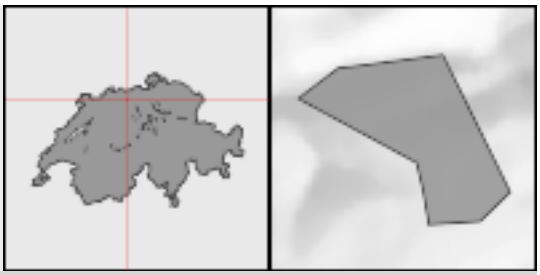

Population		
Residents	2019	4,252
Change in %	2010-2019	19.2
Population density per km²	2019	431.2
Age distribution in %		
0-19 years	2019	19.6
20-64 years	2019	58.2
65 years or over	2019	22.1
Foreign nationals in %	2019	17.3
Components of population change		
Crude marriage rate	2019	3.8
Crude divorce rate	2019	1.2
Crude birth rate	2019	7.6
Crude mortality rate	2019	6.6
Private households	2019	1,837
Size of households in persons	2019	2.28
Area		
Total surface area in km²	2016	9.9
Settlement and urban area in %	2004/09	12.6
Change in ha	1979/85-2004/09	29
Agricultural area in %	2004/09	32.9
Change in ha	1979/85-2004/09	-31
Wooded area in %	2004/09	53.3
Unproductive area in %	2004/09	1.2
Economy		
Employed total	2018	992
Primary sector	2018	56
Secondary sector	2018	87
Tertiary sector	2018	849
Business establishments total	2018	166
Primary sector	2018	23
Secondary sector	2018	22
Tertiary sector	2018	121
Construction and housing		
Dwelling vacancy rate	2020	1.89
New housing units per 1000 residents	2018	13.0
Social security		
Social assistance rate	2019	2.50

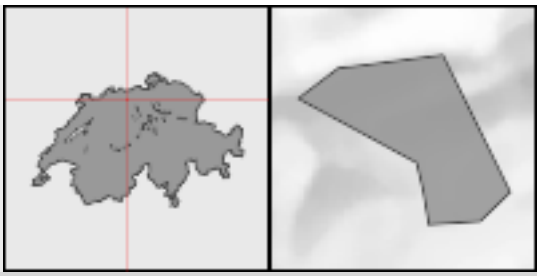

Erlinsbach (AG)

Voter shares of selected parties in % (National Council elections)		
FDP/PLR inclusive LP/PL-BS	2019	18.7
CVP	2019	7.6
SP	2019	16.8
SVP	2019	31.4
EVP/CSP	2019	2.7
GLP	2019	8.3
BDP	2019	2.9
PdA/Sol.	2019	0.0
GPS	2019	8.7
Small right-wing parties	2019	0.7

Erlinsbach (SO)

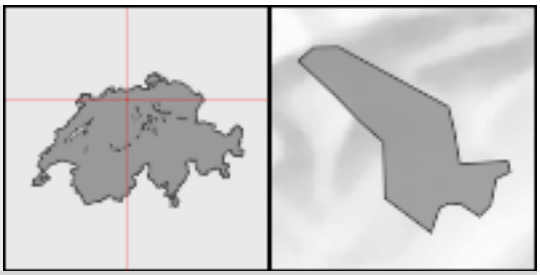

Population		
Residents	2019	3,555
Change in %	2010-2019	11.4
Population density per km²	2019	400.8
Age distribution in %		
0-19 years	2019	21.5
20-64 years	2019	59.5
65 years or over	2019	19.0
Foreign nationals in %	2019	15.9
Components of population change		
Crude marriage rate	2019	3.4
Crude divorce rate	2019	0.6
Crude birth rate	2019	12.1
Crude mortality rate	2019	5.3
Private households	2019	1,529
Size of households in persons	2019	2.30
Area		
Total surface area in km²	2016	8.9
Settlement and urban area in %	2004/09	13.7
Change in ha	1979/85-2004/09	24
Agricultural area in %	2004/09	43.3
Change in ha	1979/85-2004/09	-20
Wooded area in %	2004/09	40.5
Unproductive area in %	2004/09	2.6
Economy		
Employed total	2018	719
Primary sector	2018	45
Secondary sector	2018	153
Tertiary sector	2018	521
Business establishments total	2018	162
Primary sector	2018	17
Secondary sector	2018	28
Tertiary sector	2018	117
Construction and housing		
Dwelling vacancy rate	2020	5.11
New housing units per 1000 residents	2018	2.0
Social security		
Social assistance rate	2019	3.37

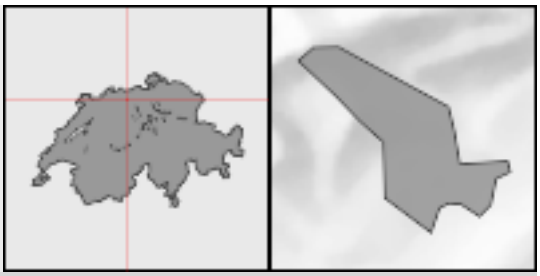

Erlinsbach (SO)

Voter shares of selected parties in % (National Council elections)		
FDP/PLR inclusive LP/PL-BS	2019	12.7
CVP	2019	14.6
SP	2019	15.9
SVP	2019	28.3
EVP/CSP	2019	2.7
GLP	2019	9.1
BDP	2019	2.0
PdA/Sol.	2019	0.0
GPS	2019	12.5
Small right-wing parties	2019	0.9

Ermatingen

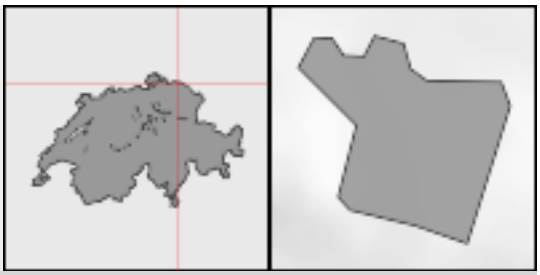

Population		
Residents	2019	3,527
Change in %	2010-2019	22.5
Population density per km²	2019	337.2
Age distribution in %		
0-19 years	2019	18.1
20-64 years	2019	60.3
65 years or over	2019	21.6
Foreign nationals in %	2019	31.9
Components of population change		
Crude marriage rate	2019	5.2
Crude divorce rate	2019	0.9
Crude birth rate	2019	7.4
Crude mortality rate	2019	7.7
Private households	2019	1,606
Size of households in persons	2019	2.17
Area		
Total surface area in km²	2016	10.5
Settlement and urban area in %	2004/09	14.4
Change in ha	1979/85-2004/09	26
Agricultural area in %	2004/09	40.5
Change in ha	1979/85-2004/09	-27
Wooded area in %	2004/09	41.8
Unproductive area in %	2004/09	3.3
Economy		
Employed total	2018	1,100
Primary sector	2018	59
Secondary sector	2018	275
Tertiary sector	2018	766
Business establishments total	2018	314
Primary sector	2018	28
Secondary sector	2018	47
Tertiary sector	2018	239
Construction and housing		
Dwelling vacancy rate	2020	3.99
New housing units per 1000 residents	2018	6.2
Social security		
Social assistance rate	2019	0.69

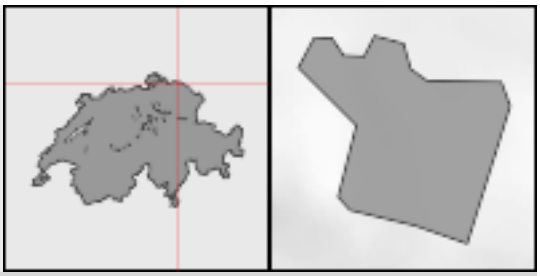

Ermatingen

Voter shares of selected parties in % (National Council elections)		
FDP/PLR inclusive LP/PL-BS	2019	13.8
CVP	2019	9.4
SP	2019	12.7
SVP	2019	33.1
EVP/CSP	2019	1.1
GLP	2019	6.6
BDP	2019	1.5
PdA/Sol.	2019	0.0
GPS	2019	20.7
Small right-wing parties	2019	1.0

Ermensee

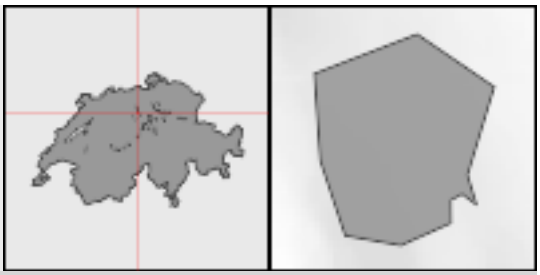

Population		
Residents	2019	989
Change in %	2010-2019	14.6
Population density per km²	2019	173.8
Age distribution in %		
0-19 years	2019	22.6
20-64 years	2019	62.7
65 years or over	2019	14.7
Foreign nationals in %	2019	11.7
Components of population change		
Crude marriage rate	2019	4.0
Crude divorce rate	2019	4.0
Crude birth rate	2019	15.2
Crude mortality rate	2019	3.0
Private households	2019	384
Size of households in persons	2019	2.54
Area		
Total surface area in km²	2016	5.7
Settlement and urban area in %	2004/09	8.4
Change in ha	1979/85-2004/09	17
Agricultural area in %	2004/09	54.7
Change in ha	1979/85-2004/09	-21
Wooded area in %	2004/09	36.2
Unproductive area in %	2004/09	0.7
Economy		
Employed total	2018	390
Primary sector	2018	43
Secondary sector	2018	149
Tertiary sector	2018	198
Business establishments total	2018	89
Primary sector	2018	15
Secondary sector	2018	25
Tertiary sector	2018	49
Construction and housing		
Dwelling vacancy rate	2020	2.76
New housing units per 1000 residents	2018	6.1
Social security		
Social assistance rate	2019	0.61

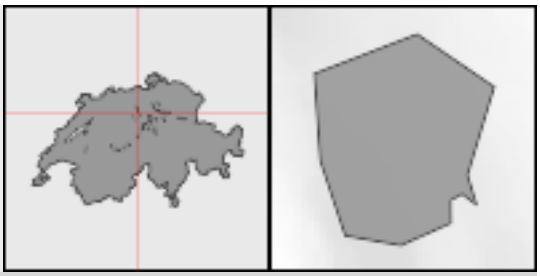

Ermensee

Voter shares of selected parties in % (National Council elections)		
FDP/PLR inclusive LP/PL-BS	2019	21.5
CVP	2019	30.3
SP	2019	5.7
SVP	2019	25.9
EVP/CSP	2019	0.6
GLP	2019	5.0
BDP	2019	0.0
PdA/Sol.	2019	0.0
GPS	2019	10.0
Small right-wing parties	2019	0.5

Ernen

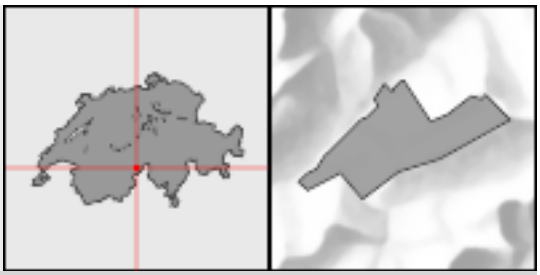

Population		
Residents	2019	492
Change in %	2010-2019	-8.7
Population density per km²	2019	13.9
Age distribution in %		
0-19 years	2019	9.6
20-64 years	2019	61.4
65 years or over	2019	29.1
Foreign nationals in %	2019	9.1
Components of population change		
Crude marriage rate	2019	2.0
Crude divorce rate	2019	4.1
Crude birth rate	2019	4.1
Crude mortality rate	2019	10.2
Private households	2019	247
Size of households in persons	2019	1.95
Area		
Total surface area in km²	2016	35.4
Settlement and urban area in %	2004/09	1.6
Change in ha	1979/85-2004/09	4
Agricultural area in %	2004/09	32.1
Change in ha	1979/85-2004/09	-94
Wooded area in %	2004/09	38.9
Unproductive area in %	2004/09	27.4
Economy		
Employed total	2018	232
Primary sector	2018	30
Secondary sector	2018	69
Tertiary sector	2018	133
Business establishments total	2018	65
Primary sector	2018	11
Secondary sector	2018	14
Tertiary sector	2018	40
Construction and housing		
Dwelling vacancy rate	2020	1.83
New housing units per 1000 residents	2018	2.0
Social security		
Social assistance rate	2019	X

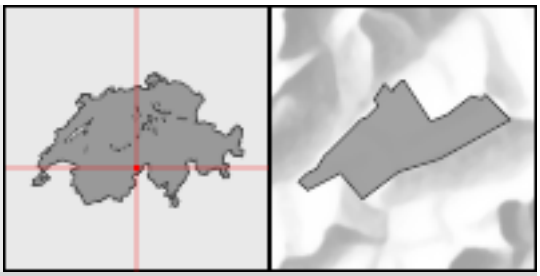

Ernen

Voter shares of selected parties in % (National Council elections)		
FDP/PLR inclusive LP/PL-BS	2019	0.5
CVP	2019	52.4
SP	2019	8.2
SVP	2019	23.9
EVP/CSP	2019	0.1
GLP	2019	2.3
BDP	2019	0.0
PdA/Sol.	2019	0.0
GPS	2019	12.7
Small right-wing parties	2019	0.0

Erschwil

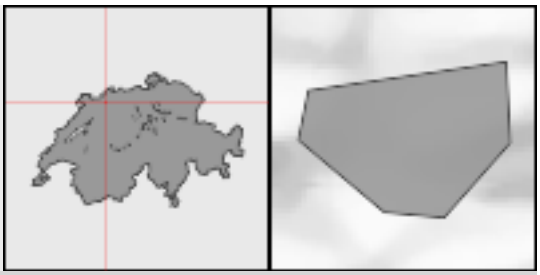

Population		
Residents	2019	935
Change in %	2010-2019	3.2
Population density per km²	2019	125.8
Age distribution in %		
0-19 years	2019	20.1
20-64 years	2019	59.9
65 years or over	2019	20.0
Foreign nationals in %	2019	12.4
Components of population change		
Crude marriage rate	2019	4.3
Crude divorce rate	2019	1.1
Crude birth rate	2019	2.2
Crude mortality rate	2019	6.5
Private households	2019	377
Size of households in persons	2019	2.47
Area		
Total surface area in km²	2016	7.4
Settlement and urban area in %	2004/09	7.1
Change in ha	1979/85-2004/09	13
Agricultural area in %	2004/09	34.5
Change in ha	1979/85-2004/09	-17
Wooded area in %	2004/09	57.8
Unproductive area in %	2004/09	0.5
Economy		
Employed total	2018	404
Primary sector	2018	26
Secondary sector	2018	271
Tertiary sector	2018	107
Business establishments total	2018	66
Primary sector	2018	9
Secondary sector	2018	20
Tertiary sector	2018	37
Construction and housing		
Dwelling vacancy rate	2020	1.13
New housing units per 1000 residents	2018	2.2
Social security		
Social assistance rate	2019	2.60

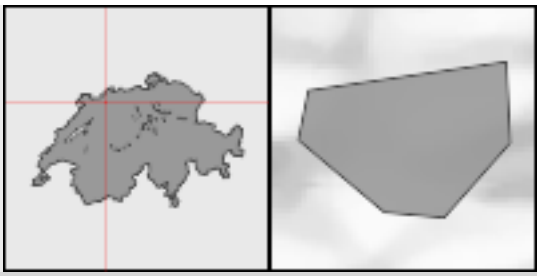

Erschwil

Voter shares of selected parties in % (National Council elections)

FDP/PLR inclusive LP/PL-BS	2019	17.4
CVP	2019	32.6
SP	2019	7.1
SVP	2019	33.1
EVP/CSP	2019	0.4
GLP	2019	2.8
BDP	2019	1.6
PdA/Sol.	2019	0.0
GPS	2019	3.8
Small right-wing parties	2019	0.2

Ersigen



Population		
Residents	2019	2,039
Change in %	2010-2019	5.8
Population density per km²	2019	131.9
Age distribution in %		
0-19 years	2019	21.8
20-64 years	2019	57.8
65 years or over	2019	20.4
Foreign nationals in %	2019	3.7
Components of population change		
Crude marriage rate	2019	3.9
Crude divorce rate	2019	1.5
Crude birth rate	2019	8.8
Crude mortality rate	2019	9.7
Private households	2019	883
Size of households in persons	2019	2.28
Area		
Total surface area in km²	2016	15.5
Settlement and urban area in %	2004/09	7.5
Change in ha	1979/85-2004/09	17
Agricultural area in %	2004/09	61.8
Change in ha	1979/85-2004/09	-20
Wooded area in %	2004/09	30.6
Unproductive area in %	2004/09	0.1
Economy		
Employed total	2018	589
Primary sector	2018	162
Secondary sector	2018	156
Tertiary sector	2018	271
Business establishments total	2018	148
Primary sector	2018	51
Secondary sector	2018	26
Tertiary sector	2018	71
Construction and housing		
Dwelling vacancy rate	2020	2.74
New housing units per 1000 residents	2018	3.9
Social security		
Social assistance rate	2019	0.82



Ersigen

Voter shares of selected parties in % (National Council elections)		
FDP/PLR inclusive LP/PL-BS	2019	7.1
CVP	2019	1.3
SP	2019	10.7
SVP	2019	44.7
EVP/CSP	2019	3.5
GLP	2019	8.0
BDP	2019	11.7
PdA/Sol.	2019	0.2
GPS	2019	7.5
Small right-wing parties	2019	2.3

Erstfeld

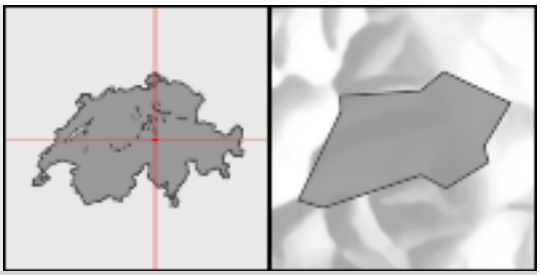

Population		
Residents	2019	3,845
Change in %	2010-2019	2.6
Population density per km²	2019	65.1
Age distribution in %		
0-19 years	2019	19.0
20-64 years	2019	57.6
65 years or over	2019	23.4
Foreign nationals in %	2019	21.1
Components of population change		
Crude marriage rate	2019	4.5
Crude divorce rate	2019	2.1
Crude birth rate	2019	9.4
Crude mortality rate	2019	11.3
Private households	2019	1,665
Size of households in persons	2019	2.26
Area		
Total surface area in km²	2016	59.1
Settlement and urban area in %	2004/09	3.8
Change in ha	1979/85-2004/09	51
Agricultural area in %	2004/09	10.5
Change in ha	1979/85-2004/09	-61
Wooded area in %	2004/09	31.0
Unproductive area in %	2004/09	54.7
Economy		
Employed total	2018	1,407
Primary sector	2018	102
Secondary sector	2018	440
Tertiary sector	2018	865
Business establishments total	2018	220
Primary sector	2018	35
Secondary sector	2018	39
Tertiary sector	2018	146
Construction and housing		
Dwelling vacancy rate	2020	1.41
New housing units per 1000 residents	2018	1.6
Social security		
Social assistance rate	2019	2.93

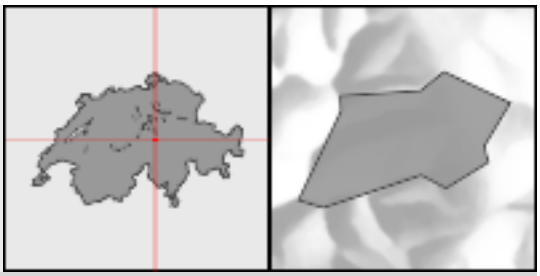

Erstfeld

Voter shares of selected parties in % (National Council elections)		
FDP/PLR inclusive LP/PL-BS	2019	0.0
CVP	2019	41.7
SP	2019	24.4
SVP	2019	32.0
EVP/CSP	2019	0.0
GLP	2019	0.0
BDP	2019	0.0
PdA/Sol.	2019	0.0
GPS	2019	0.0
Small right-wing parties	2019	0.0

Eschenbach (LU)

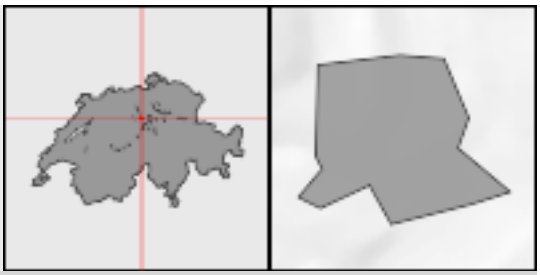

Population		
Residents	2019	3,627
Change in %	2010-2019	5.2
Population density per km²	2019	274.6
Age distribution in %		
0-19 years	2019	21.7
20-64 years	2019	60.5
65 years or over	2019	17.8
Foreign nationals in %	2019	10.9
Components of population change		
Crude marriage rate	2019	3.3
Crude divorce rate	2019	1.7
Crude birth rate	2019	9.7
Crude mortality rate	2019	6.9
Private households	2019	1,484
Size of households in persons	2019	2.42
Area		
Total surface area in km²	2016	13.2
Settlement and urban area in %	2004/09	11.1
Change in ha	1979/85-2004/09	37
Agricultural area in %	2004/09	73.0
Change in ha	1979/85-2004/09	-40
Wooded area in %	2004/09	14.7
Unproductive area in %	2004/09	1.2
Economy		
Employed total	2018	1,462
Primary sector	2018	163
Secondary sector	2018	476
Tertiary sector	2018	823
Business establishments total	2018	266
Primary sector	2018	57
Secondary sector	2018	53
Tertiary sector	2018	156
Construction and housing		
Dwelling vacancy rate	2020	1.21
New housing units per 1000 residents	2018	1.1
Social security		
Social assistance rate	2019	0.75

Eschenbach (LU)

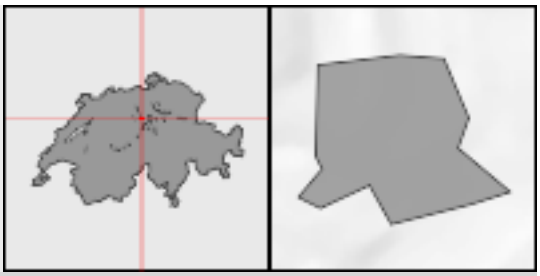

Voter shares of selected parties in % (National Council elections)		
FDP/PLR inclusive LP/PL-BS	2019	14.4
CVP	2019	41.1
SP	2019	8.0
SVP	2019	22.6
EVP/CSP	2019	0.5
GLP	2019	5.5
BDP	2019	0.0
PdA/Sol.	2019	0.0
GPS	2019	7.4
Small right-wing parties	2019	0.0

Eschenbach (SG)

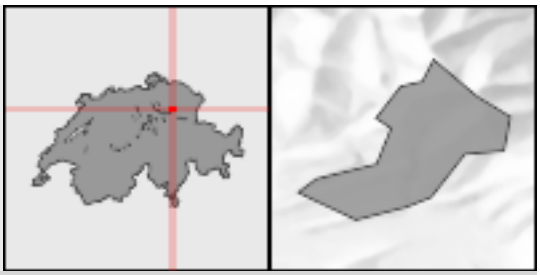

Population		
Residents	2019	9,584
Change in %	2010-2019	12.4
Population density per km²	2019	174.6
Age distribution in %		
0-19 years	2019	21.3
20-64 years	2019	61.1
65 years or over	2019	17.6
Foreign nationals in %	2019	16.0
Components of population change		
Crude marriage rate	2019	5.1
Crude divorce rate	2019	2.7
Crude birth rate	2019	9.6
Crude mortality rate	2019	7.3
Private households	2019	3,895
Size of households in persons	2019	2.43
Area		
Total surface area in km²	2016	54.9
Settlement and urban area in %	2004/09	8.4
Change in ha	1979/85-2004/09	103
Agricultural area in %	2004/09	55.5
Change in ha	1979/85-2004/09	-90
Wooded area in %	2004/09	35.5
Unproductive area in %	2004/09	0.7
Economy		
Employed total	2018	4,188
Primary sector	2018	395
Secondary sector	2018	1,943
Tertiary sector	2018	1,850
Business establishments total	2018	709
Primary sector	2018	151
Secondary sector	2018	142
Tertiary sector	2018	416
Construction and housing		
Dwelling vacancy rate	2020	0.55
New housing units per 1000 residents	2018	13.4
Social security		
Social assistance rate	2019	1.09

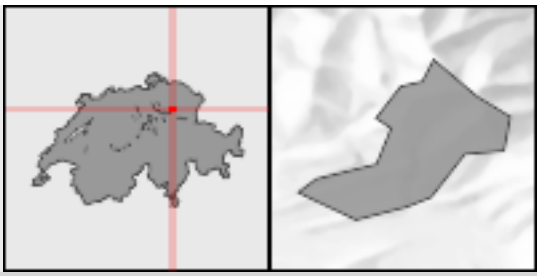

Eschenbach (SG)

Voter shares of selected parties in % (National Council elections)		
FDP/PLR inclusive LP/PL-BS	2019	11.6
CVP	2019	19.2
SP	2019	5.8
SVP	2019	43.7
EVP/CSP	2019	0.8
GLP	2019	6.4
BDP	2019	1.1
PdA/Sol.	2019	0.0
GPS	2019	9.1
Small right-wing parties	2019	1.3

Eschenz

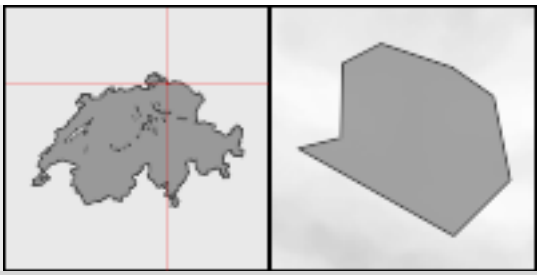

Population		
Residents	2019	1,832
Change in %	2010-2019	9.8
Population density per km²	2019	152.7
Age distribution in %		
0-19 years	2019	19.4
20-64 years	2019	60.0
65 years or over	2019	20.5
Foreign nationals in %	2019	19.8
Components of population change		
Crude marriage rate	2019	4.5
Crude divorce rate	2019	1.1
Crude birth rate	2019	7.8
Crude mortality rate	2019	9.5
Private households	2019	759
Size of households in persons	2019	2.35
Area		
Total surface area in km²	2016	12.0
Settlement and urban area in %	2004/09	10.4
Change in ha	1979/85-2004/09	21
Agricultural area in %	2004/09	52.0
Change in ha	1979/85-2004/09	-23
Wooded area in %	2004/09	36.5
Unproductive area in %	2004/09	1.1
Economy		
Employed total	2018	600
Primary sector	2018	81
Secondary sector	2018	204
Tertiary sector	2018	315
Business establishments total	2018	138
Primary sector	2018	31
Secondary sector	2018	24
Tertiary sector	2018	83
Construction and housing		
Dwelling vacancy rate	2020	3.21
New housing units per 1000 residents	2018	1.1
Social security		
Social assistance rate	2019	0.63

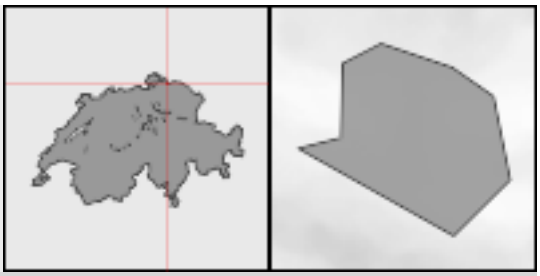

Eschenz

Voter shares of selected parties in % (National Council elections)		
FDP/PLR inclusive LP/PL-BS	2019	13.8
CVP	2019	15.9
SP	2019	9.8
SVP	2019	38.3
EVP/CSP	2019	1.8
GLP	2019	8.9
BDP	2019	1.5
PdA/Sol.	2019	0.0
GPS	2019	8.1
Small right-wing parties	2019	1.8

Eschert

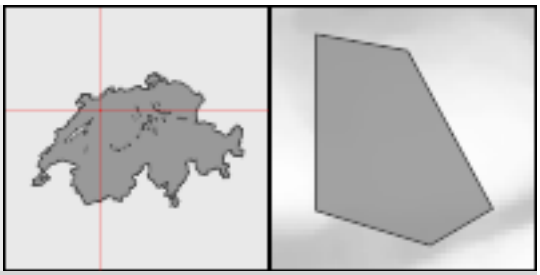

Population		
Residents	2019	367
Change in %	2010-2019	-2.9
Population density per km²	2019	55.8
Age distribution in %		
0-19 years	2019	19.1
20-64 years	2019	61.0
65 years or over	2019	19.9
Foreign nationals in %	2019	15.3
Components of population change		
Crude marriage rate	2019	5.4
Crude divorce rate	2019	0.0
Crude birth rate	2019	8.1
Crude mortality rate	2019	8.1
Private households	2019	159
Size of households in persons	2019	2.28
Area		
Total surface area in km²	2016	6.6
Settlement and urban area in %	2004/09	4.0
Change in ha	1979/85-2004/09	10
Agricultural area in %	2004/09	40.1
Change in ha	1979/85-2004/09	-10
Wooded area in %	2004/09	55.3
Unproductive area in %	2004/09	0.6
Economy		
Employed total	2018	136
Primary sector	2018	16
Secondary sector	2018	86
Tertiary sector	2018	34
Business establishments total	2018	23
Primary sector	2018	5
Secondary sector	2018	11
Tertiary sector	2018	7
Construction and housing		
Dwelling vacancy rate	2020	2.96
New housing units per 1000 residents	2018	2.6
Social security		
Social assistance rate	2019	3.45

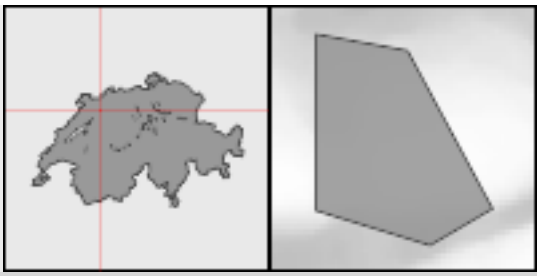

Eschert

Voter shares of selected parties in % (National Council elections)		
FDP/PLR inclusive LP/PL-BS	2019	3.5
CVP	2019	3.6
SP	2019	11.1
SVP	2019	47.4
EVP/CSP	2019	4.9
GLP	2019	7.1
BDP	2019	1.6
PdA/Sol.	2019	0.9
GPS	2019	12.0
Small right-wing parties	2019	5.1

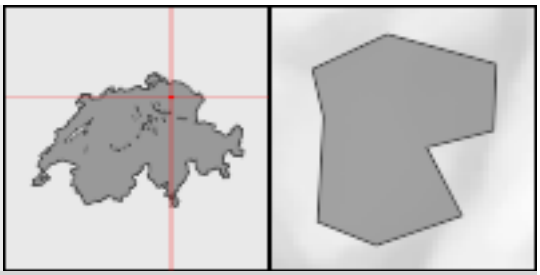

Eschlikon

Population		
Residents	2019	4,480
Change in %	2010-2019	16.1
Population density per km²	2019	720.3
Age distribution in %		
0-19 years	2019	19.9
20-64 years	2019	62.3
65 years or over	2019	17.8
Foreign nationals in %	2019	14.5
Components of population change		
Crude marriage rate	2019	3.6
Crude divorce rate	2019	1.6
Crude birth rate	2019	11.5
Crude mortality rate	2019	6.6
Private households	2019	1,939
Size of households in persons	2019	2.28
Area		
Total surface area in km²	2016	6.2
Settlement and urban area in %	2004/09	21.8
Change in ha	1979/85-2004/09	44
Agricultural area in %	2004/09	58.2
Change in ha	1979/85-2004/09	-49
Wooded area in %	2004/09	19.5
Unproductive area in %	2004/09	0.5
Economy		
Employed total	2018	1,684
Primary sector	2018	44
Secondary sector	2018	793
Tertiary sector	2018	847
Business establishments total	2018	312
Primary sector	2018	16
Secondary sector	2018	66
Tertiary sector	2018	230
Construction and housing		
Dwelling vacancy rate	2020	2.24
New housing units per 1000 residents	2018	16.5
Social security		
Social assistance rate	2019	1.40

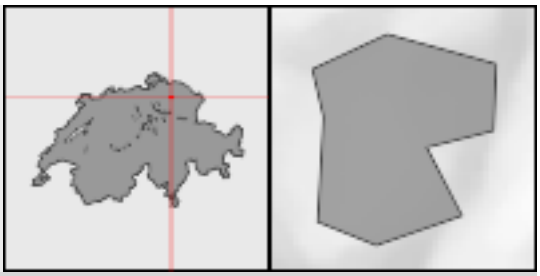

Eschlikon

Voter shares of selected parties in % (National Council elections)		
FDP/PLR inclusive LP/PL-BS	2019	19.0
CVP	2019	11.3
SP	2019	9.2
SVP	2019	33.1
EVP/CSP	2019	2.7
GLP	2019	8.1
BDP	2019	2.1
PdA/Sol.	2019	0.0
GPS	2019	12.0
Small right-wing parties	2019	2.6

Escholzmatt-Marbach

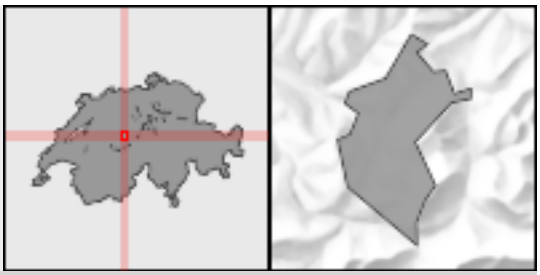

Population		
Residents	2019	4,351
Change in %	2010-2019	-0.3
Population density per km²	2019	40.9
Age distribution in %		
0-19 years	2019	20.5
20-64 years	2019	58.2
65 years or over	2019	21.3
Foreign nationals in %	2019	5.6
Components of population change		
Crude marriage rate	2019	3.5
Crude divorce rate	2019	1.6
Crude birth rate	2019	10.6
Crude mortality rate	2019	12.0
Private households	2019	1,826
Size of households in persons	2019	2.33
Area		
Total surface area in km²	2016	106.4
Settlement and urban area in %	2004/09	2.9
Change in ha	1979/85-2004/09	62
Agricultural area in %	2004/09	47.3
Change in ha	1979/85-2004/09	-84
Wooded area in %	2004/09	46.5
Unproductive area in %	2004/09	3.3
Economy		
Employed total	2018	2,324
Primary sector	2018	693
Secondary sector	2018	766
Tertiary sector	2018	865
Business establishments total	2018	506
Primary sector	2018	272
Secondary sector	2018	63
Tertiary sector	2018	171
Construction and housing		
Dwelling vacancy rate	2020	0.92
New housing units per 1000 residents	2018	3.2
Social security		
Social assistance rate	2019	2.07

Escholzmatt-Marbach

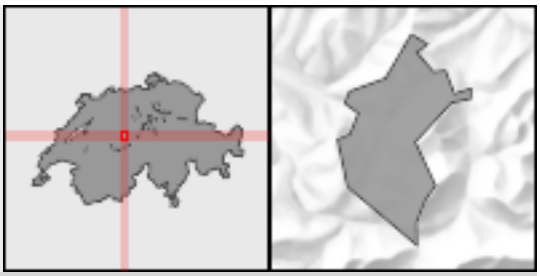

Voter shares of selected parties in % (National Council elections)

FDP/PLR inclusive LP/PL-BS	2019	10.4
CVP	2019	42.2
SP	2019	3.7
SVP	2019	37.7
EVP/CSP	2019	0.5
GLP	2019	1.8
BDP	2019	0.0
PdA/Sol.	2019	0.0
GPS	2019	3.5
Small right-wing parties	2019	0.1

Essertes

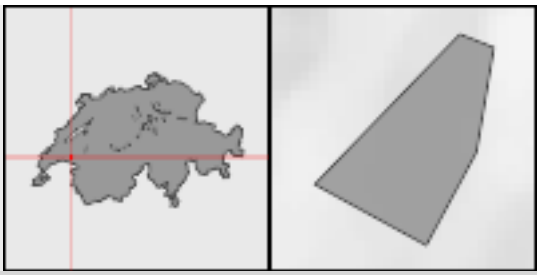

Population		
Residents	2019	380
Change in %	2010-2019	27.5
Population density per km²	2019	228.9
Age distribution in %		
0-19 years	2019	21.6
20-64 years	2019	63.4
65 years or over	2019	15.0
Foreign nationals in %	2019	18.4
Components of population change		
Crude marriage rate	2019	0.0
Crude divorce rate	2019	2.7
Crude birth rate	2019	2.7
Crude mortality rate	2019	5.3
Private households	2019	170
Size of households in persons	2019	2.24
Area		
Total surface area in km²	2016	1.7
Settlement and urban area in %	2004/09	9.6
Change in ha	1979/85-2004/09	8
Agricultural area in %	2004/09	74.1
Change in ha	1979/85-2004/09	-7
Wooded area in %	2004/09	16.3
Unproductive area in %	2004/09	0.0
Economy		
Employed total	2018	50
Primary sector	2018	7
Secondary sector	2018	21
Tertiary sector	2018	22
Business establishments total	2018	X
Primary sector	2018	X
Secondary sector	2018	6
Tertiary sector	2018	10
Construction and housing		
Dwelling vacancy rate	2020	8.08
New housing units per 1000 residents	2018	57.6
Social security		
Social assistance rate	2019	X

Essertes

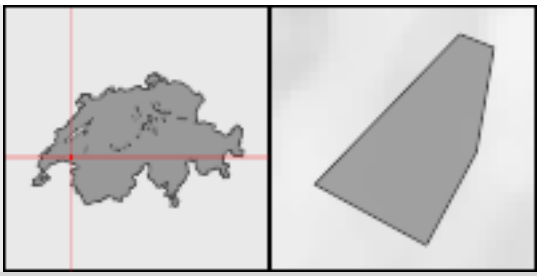

Voter shares of selected parties in % (National Council elections)		
FDP/PLR inclusive LP/PL-BS	2019	25.1
CVP	2019	0.7
SP	2019	19.4
SVP	2019	24.7
EVP/CSP	2019	0.6
GLP	2019	6.3
BDP	2019	0.3
PdA/Sol.	2019	2.5
GPS	2019	18.7
Small right-wing parties	2019	0.2

Essertines-sur-Rolle

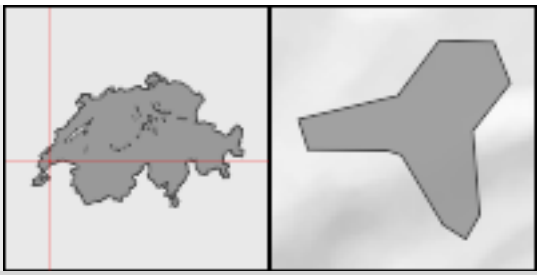

Population		
Residents	2019	725
Change in %	2010-2019	8.2
Population density per km²	2019	104.3
Age distribution in %		
0-19 years	2019	27.6
20-64 years	2019	59.3
65 years or over	2019	13.1
Foreign nationals in %	2019	22.8
Components of population change		
Crude marriage rate	2019	2.8
Crude divorce rate	2019	1.4
Crude birth rate	2019	12.4
Crude mortality rate	2019	4.1
Private households	2019	266
Size of households in persons	2019	2.72
Area		
Total surface area in km²	2016	7.0
Settlement and urban area in %	2004/09	7.7
Change in ha	1979/85-2004/09	24
Agricultural area in %	2004/09	69.8
Change in ha	1979/85-2004/09	-31
Wooded area in %	2004/09	22.5
Unproductive area in %	2004/09	0.0
Economy		
Employed total	2018	111
Primary sector	2018	42
Secondary sector	2018	14
Tertiary sector	2018	55
Business establishments total	2018	46
Primary sector	2018	14
Secondary sector	2018	9
Tertiary sector	2018	23
Construction and housing		
Dwelling vacancy rate	2020	1.58
New housing units per 1000 residents	2018	4.3
Social security		
Social assistance rate	2019	0.83

Essertines-sur-Rolle

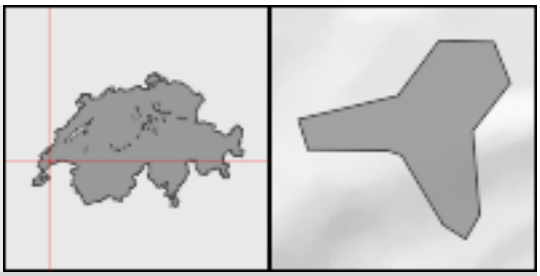

Voter shares of selected parties in % (National Council elections)		
FDP/PLR inclusive LP/PL-BS	2019	29.2
CVP	2019	2.6
SP	2019	12.1
SVP	2019	18.1
EVP/CSP	2019	3.3
GLP	2019	11.8
BDP	2019	0.2
PdA/Sol.	2019	0.1
GPS	2019	17.6
Small right-wing parties	2019	1.9

Essertines-sur-Yverdon



Population		
Residents	2019	1,031
Change in %	2010-2019	18.8
Population density per km²	2019	105.7
Age distribution in %		
0-19 years	2019	25.9
20-64 years	2019	59.9
65 years or over	2019	14.2
Foreign nationals in %	2019	12.7
Components of population change		
Crude marriage rate	2019	3.9
Crude divorce rate	2019	0.0
Crude birth rate	2019	8.8
Crude mortality rate	2019	3.9
Private households	2019	405
Size of households in persons	2019	2.54
Area		
Total surface area in km²	2016	9.8
Settlement and urban area in %	2004/09	6.0
Change in ha	1979/85-2004/09	13
Agricultural area in %	2004/09	67.9
Change in ha	1979/85-2004/09	-14
Wooded area in %	2004/09	25.7
Unproductive area in %	2004/09	0.3
Economy		
Employed total	2018	194
Primary sector	2018	50
Secondary sector	2018	36
Tertiary sector	2018	108
Business establishments total	2018	68
Primary sector	2018	17
Secondary sector	2018	10
Tertiary sector	2018	41
Construction and housing		
Dwelling vacancy rate	2020	1.35
New housing units per 1000 residents	2018	11.2
Social security		
Social assistance rate	2019	2.64

Essertines-sur-Yverdon



Voter shares of selected parties in % (National Council elections)		
FDP/PLR inclusive LP/PL-BS	2019	23.2
CVP	2019	2.2
SP	2019	14.0
SVP	2019	24.1
EVP/CSP	2019	2.7
GLP	2019	8.4
BDP	2019	1.1
PdA/Sol.	2019	1.6
GPS	2019	18.9
Small right-wing parties	2019	0.0

Estavayer

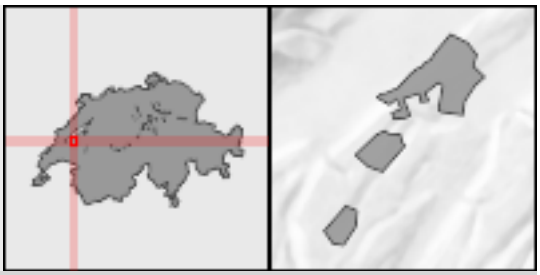

Population		
Residents	2019	9,762
Change in %	2010-2019	19.8
Population density per km²	2019	243.3
Age distribution in %		
0-19 years	2019	22.2
20-64 years	2019	61.5
65 years or over	2019	16.2
Foreign nationals in %	2019	22.9
Components of population change		
Crude marriage rate	2019	4.5
Crude divorce rate	2019	1.8
Crude birth rate	2019	11.2
Crude mortality rate	2019	5.6
Private households	2019	4,062
Size of households in persons	2019	2.37
Area		
Total surface area in km²	2016	40.1
Settlement and urban area in %	2004/09	14.0
Change in ha	1979/85-2004/09	173
Agricultural area in %	2004/09	67.8
Change in ha	1979/85-2004/09	-180
Wooded area in %	2004/09	17.0
Unproductive area in %	2004/09	1.2
Economy		
Employed total	2018	4,449
Primary sector	2018	232
Secondary sector	2018	1,609
Tertiary sector	2018	2,608
Business establishments total	2018	667
Primary sector	2018	78
Secondary sector	2018	129
Tertiary sector	2018	460
Construction and housing		
Dwelling vacancy rate	2020	0.76
New housing units per 1000 residents	2018	10.8
Social security		
Social assistance rate	2019	2.16

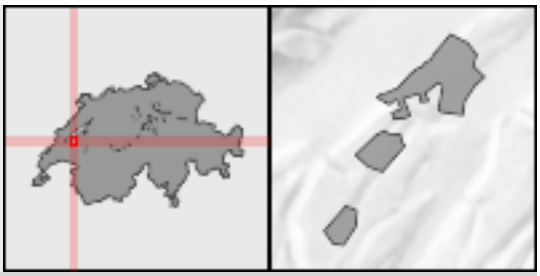

Estavayer

Voter shares of selected parties in % (National Council elections)		
FDP/PLR inclusive LP/PL-BS	2019	15.8
CVP	2019	17.7
SP	2019	23.3
SVP	2019	19.3
EVP/CSP	2019	3.1
GLP	2019	5.5
BDP	2019	0.5
PdA/Sol.	2019	0.0
GPS	2019	11.4
Small right-wing parties	2019	0.9

Etagnières

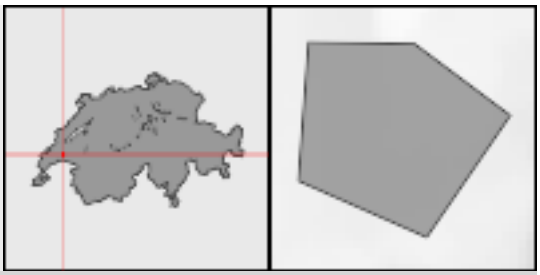

Population		
Residents	2019	1,144
Change in %	2010-2019	20.5
Population density per km²	2019	302.6
Age distribution in %		
0-19 years	2019	23.9
20-64 years	2019	63.1
65 years or over	2019	13.0
Foreign nationals in %	2019	20.5
Components of population change		
Crude marriage rate	2019	2.7
Crude divorce rate	2019	1.8
Crude birth rate	2019	12.4
Crude mortality rate	2019	1.8
Private households	2019	473
Size of households in persons	2019	2.40
Area		
Total surface area in km²	2016	3.8
Settlement and urban area in %	2004/09	10.4
Change in ha	1979/85-2004/09	15
Agricultural area in %	2004/09	74.5
Change in ha	1979/85-2004/09	-16
Wooded area in %	2004/09	14.9
Unproductive area in %	2004/09	0.3
Economy		
Employed total	2018	654
Primary sector	2018	21
Secondary sector	2018	191
Tertiary sector	2018	442
Business establishments total	2018	82
Primary sector	2018	8
Secondary sector	2018	12
Tertiary sector	2018	62
Construction and housing		
Dwelling vacancy rate	2020	1.38
New housing units per 1000 residents	2018	0.0
Social security		
Social assistance rate	2019	3.49

Etagnières

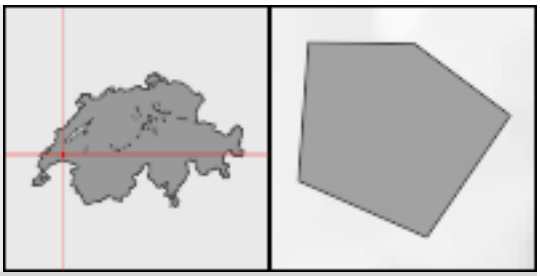

Voter shares of selected parties in % (National Council elections)		
FDP/PLR inclusive LP/PL-BS	2019	21.5
CVP	2019	6.7
SP	2019	18.2
SVP	2019	16.9
EVP/CSP	2019	0.4
GLP	2019	8.8
BDP	2019	0.8
PdA/Sol.	2019	3.3
GPS	2019	21.5
Small right-wing parties	2019	0.1

Etoy

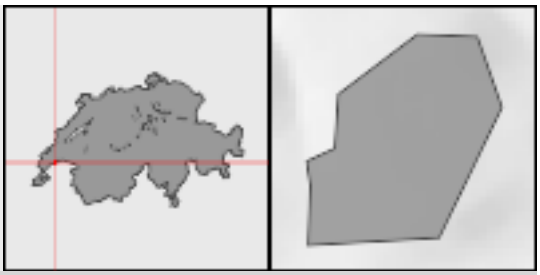

Population		
Residents	2019	2,932
Change in %	2010-2019	3.6
Population density per km²	2019	595.9
Age distribution in %		
0-19 years	2019	22.1
20-64 years	2019	63.9
65 years or over	2019	14.0
Foreign nationals in %	2019	32.0
Components of population change		
Crude marriage rate	2019	2.7
Crude divorce rate	2019	1.0
Crude birth rate	2019	6.5
Crude mortality rate	2019	9.6
Private households	2019	1,085
Size of households in persons	2019	2.57
Area		
Total surface area in km²	2016	4.9
Settlement and urban area in %	2004/09	26.2
Change in ha	1979/85-2004/09	42
Agricultural area in %	2004/09	66.9
Change in ha	1979/85-2004/09	-40
Wooded area in %	2004/09	6.7
Unproductive area in %	2004/09	0.2
Economy		
Employed total	2018	2,828
Primary sector	2018	117
Secondary sector	2018	407
Tertiary sector	2018	2,304
Business establishments total	2018	317
Primary sector	2018	18
Secondary sector	2018	45
Tertiary sector	2018	254
Construction and housing		
Dwelling vacancy rate	2020	1.64
New housing units per 1000 residents	2018	3.4
Social security		
Social assistance rate	2019	1.35

Etoy

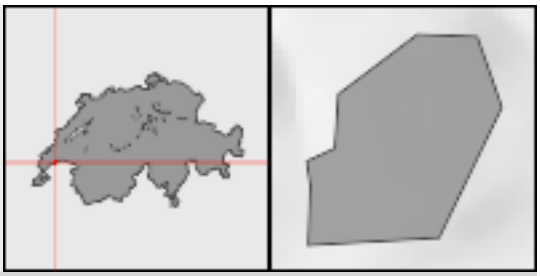

Voter shares of selected parties in % (National Council elections)		
FDP/PLR inclusive LP/PL-BS	2019	26.2
CVP	2019	2.3
SP	2019	20.1
SVP	2019	13.4
EVP/CSP	2019	1.5
GLP	2019	12.1
BDP	2019	0.5
PdA/Sol.	2019	2.3
GPS	2019	19.9
Small right-wing parties	2019	0.3

Ettingen

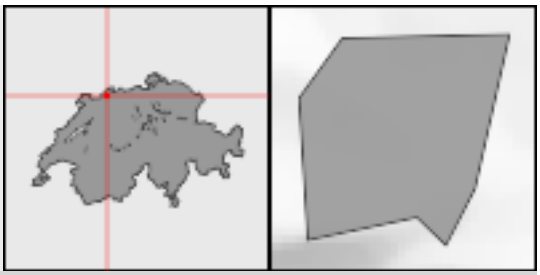

Population		
Residents	2019	5,354
Change in %	2010-2019	10.9
Population density per km²	2019	847.2
Age distribution in %		
0-19 years	2019	18.9
20-64 years	2019	58.2
65 years or over	2019	22.9
Foreign nationals in %	2019	18.3
Components of population change		
Crude marriage rate	2019	4.5
Crude divorce rate	2019	2.1
Crude birth rate	2019	10.2
Crude mortality rate	2019	7.0
Private households	2019	2,396
Size of households in persons	2019	2.21
Area		
Total surface area in km²	2016	6.3
Settlement and urban area in %	2004/09	17.1
Change in ha	1979/85-2004/09	14
Agricultural area in %	2004/09	33.3
Change in ha	1979/85-2004/09	-12
Wooded area in %	2004/09	49.6
Unproductive area in %	2004/09	0.0
Economy		
Employed total	2018	1,248
Primary sector	2018	52
Secondary sector	2018	462
Tertiary sector	2018	734
Business establishments total	2018	273
Primary sector	2018	17
Secondary sector	2018	44
Tertiary sector	2018	212
Construction and housing		
Dwelling vacancy rate	2020	1.48
New housing units per 1000 residents	2018	6.8
Social security		
Social assistance rate	2019	1.58

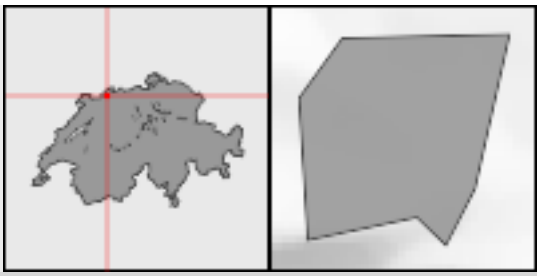

Ettingen

Voter shares of selected parties in % (National Council elections)		
FDP/PLR inclusive LP/PL-BS	2019	16.9
CVP	2019	10.4
SP	2019	19.5
SVP	2019	28.6
EVP/CSP	2019	1.9
GLP	2019	5.1
BDP	2019	1.4
PdA/Sol.	2019	0.0
GPS	2019	16.0
Small right-wing parties	2019	0.0

Ettiswil



Population		
Residents	2019	2,730
Change in %	2010-2019	13.3
Population density per km²	2019	217.0
Age distribution in %		
0-19 years	2019	23.3
20-64 years	2019	62.3
65 years or over	2019	14.4
Foreign nationals in %	2019	8.9
Components of population change		
Crude marriage rate	2019	5.5
Crude divorce rate	2019	1.5
Crude birth rate	2019	10.6
Crude mortality rate	2019	5.8
Private households	2019	1,100
Size of households in persons	2019	2.45
Area		
Total surface area in km²	2016	12.6
Settlement and urban area in %	2004/09	10.5
Change in ha	1979/85-2004/09	32
Agricultural area in %	2004/09	70.9
Change in ha	1979/85-2004/09	-32
Wooded area in %	2004/09	17.5
Unproductive area in %	2004/09	1.0
Economy		
Employed total	2018	925
Primary sector	2018	135
Secondary sector	2018	291
Tertiary sector	2018	499
Business establishments total	2018	199
Primary sector	2018	47
Secondary sector	2018	41
Tertiary sector	2018	111
Construction and housing		
Dwelling vacancy rate	2020	2.21
New housing units per 1000 residents	2018	13.4
Social security		
Social assistance rate	2019	1.67



Ettiswil

Voter shares of selected parties in % (National Council elections)		
FDP/PLR inclusive LP/PL-BS	2019	25.4
CVP	2019	36.5
SP	2019	6.4
SVP	2019	24.1
EVP/CSP	2019	0.6
GLP	2019	2.1
BDP	2019	0.0
PdA/Sol.	2019	0.0
GPS	2019	4.7
Small right-wing parties	2019	0.2

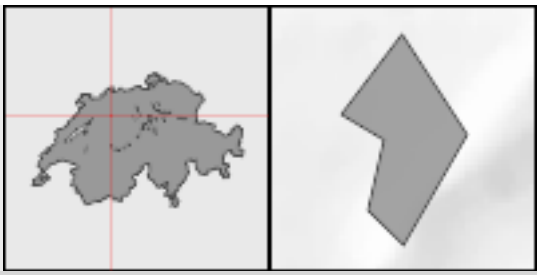

Etziken

Population		
Residents	2019	917
Change in %	2010-2019	21.8
Population density per km²	2019	272.1
Age distribution in %		
0-19 years	2019	21.6
20-64 years	2019	60.9
65 years or over	2019	17.6
Foreign nationals in %	2019	8.5
Components of population change		
Crude marriage rate	2019	1.1
Crude divorce rate	2019	3.3
Crude birth rate	2019	10.0
Crude mortality rate	2019	8.9
Private households	2019	389
Size of households in persons	2019	2.34
Area		
Total surface area in km²	2016	3.4
Settlement and urban area in %	2004/09	13.6
Change in ha	1979/85-2004/09	16
Agricultural area in %	2004/09	53.1
Change in ha	1979/85-2004/09	-17
Wooded area in %	2004/09	32.6
Unproductive area in %	2004/09	0.6
Economy		
Employed total	2018	435
Primary sector	2018	31
Secondary sector	2018	324
Tertiary sector	2018	80
Business establishments total	2018	49
Primary sector	2018	10
Secondary sector	2018	15
Tertiary sector	2018	24
Construction and housing		
Dwelling vacancy rate	2020	4.46
New housing units per 1000 residents	2018	12.7
Social security		
Social assistance rate	2019	2.61

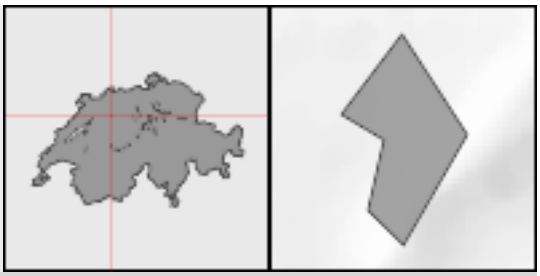

Etziken

Voter shares of selected parties in % (National Council elections)		
FDP/PLR inclusive LP/PL-BS	2019	14.9
CVP	2019	22.8
SP	2019	12.8
SVP	2019	33.9
EVP/CSP	2019	0.2
GLP	2019	5.2
BDP	2019	2.2
PdA/Sol.	2019	0.0
GPS	2019	6.5
Small right-wing parties	2019	1.3

Evilard

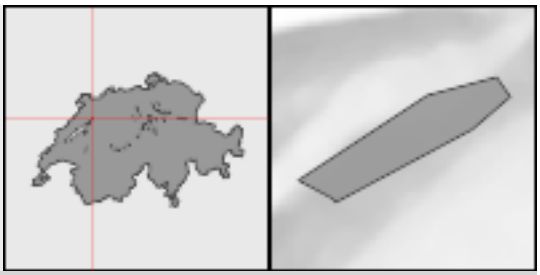

Population		
Residents	2019	2,654
Change in %	2010-2019	11.9
Population density per km²	2019	717.3
Age distribution in %		
0-19 years	2019	23.9
20-64 years	2019	52.6
65 years or over	2019	23.5
Foreign nationals in %	2019	13.9
Components of population change		
Crude marriage rate	2019	1.9
Crude divorce rate	2019	0.8
Crude birth rate	2019	5.6
Crude mortality rate	2019	10.9
Private households	2019	1,080
Size of households in persons	2019	2.43
Area		
Total surface area in km²	2016	3.7
Settlement and urban area in %	2004/09	29.2
Change in ha	1979/85-2004/09	14
Agricultural area in %	2004/09	30.2
Change in ha	1979/85-2004/09	-12
Wooded area in %	2004/09	40.6
Unproductive area in %	2004/09	0.0
Economy		
Employed total	2018	343
Primary sector	2018	20
Secondary sector	2018	28
Tertiary sector	2018	295
Business establishments total	2018	135
Primary sector	2018	7
Secondary sector	2018	11
Tertiary sector	2018	117
Construction and housing		
Dwelling vacancy rate	2020	1.00
New housing units per 1000 residents	2018	0.4
Social security		
Social assistance rate	2019	1.12

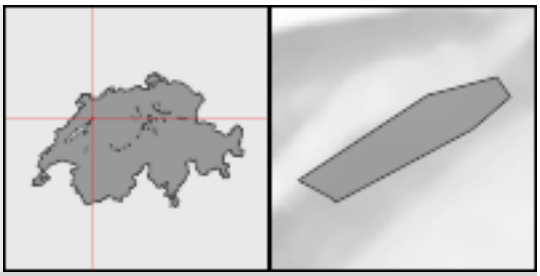

Evilard

Voter shares of selected parties in % (National Council elections)		
FDP/PLR inclusive LP/PL-BS	2019	16.4
CVP	2019	2.2
SP	2019	18.3
SVP	2019	13.2
EVP/CSP	2019	1.9
GLP	2019	12.8
BDP	2019	4.3
PdA/Sol.	2019	0.8
GPS	2019	24.2
Small right-wing parties	2019	2.4

Evionnaz

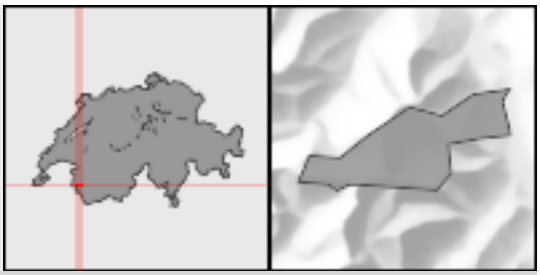

Population		
Residents	2019	1,305
Change in %	2010-2019	16.7
Population density per km²	2019	27.1
Age distribution in %		
0-19 years	2019	21.6
20-64 years	2019	62.4
65 years or over	2019	16.0
Foreign nationals in %	2019	19.4
Components of population change		
Crude marriage rate	2019	3.9
Crude divorce rate	2019	5.4
Crude birth rate	2019	12.5
Crude mortality rate	2019	7.8
Private households	2019	556
Size of households in persons	2019	2.28
Area		
Total surface area in km²	2016	48.1
Settlement and urban area in %	2004/09	2.2
Change in ha	1979/85-2004/09	10
Agricultural area in %	2004/09	11.0
Change in ha	1979/85-2004/09	-61
Wooded area in %	2004/09	19.3
Unproductive area in %	2004/09	67.5
Economy		
Employed total	2018	672
Primary sector	2018	16
Secondary sector	2018	442
Tertiary sector	2018	214
Business establishments total	2018	84
Primary sector	2018	5
Secondary sector	2018	20
Tertiary sector	2018	59
Construction and housing		
Dwelling vacancy rate	2020	3.88
New housing units per 1000 residents	2018	11.1
Social security		
Social assistance rate	2019	1.98

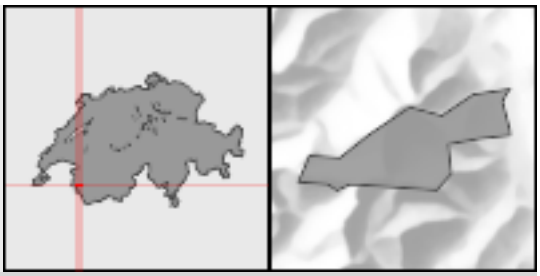

Evionnaz

Voter shares of selected parties in % (National Council elections)		
FDP/PLR inclusive LP/PL-BS	2019	17.0
CVP	2019	24.9
SP	2019	25.7
SVP	2019	17.8
EVP/CSP	2019	2.7
GLP	2019	1.5
BDP	2019	0.0
PdA/Sol.	2019	0.0
GPS	2019	9.3
Small right-wing parties	2019	0.0

Evolène

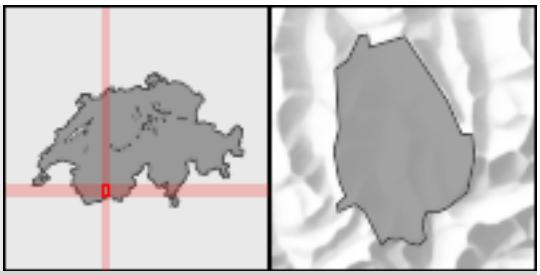

Population		
Residents	2019	1,669
Change in %	2010-2019	-0.8
Population density per km²	2019	8.0
Age distribution in %		
0-19 years	2019	15.2
20-64 years	2019	58.8
65 years or over	2019	26.1
Foreign nationals in %	2019	9.8
Components of population change		
Crude marriage rate	2019	3.6
Crude divorce rate	2019	6.0
Crude birth rate	2019	4.8
Crude mortality rate	2019	17.9
Private households	2019	827
Size of households in persons	2019	1.99
Area		
Total surface area in km²	2016	209.8
Settlement and urban area in %	2004/09	0.9
Change in ha	1979/85-2004/09	9
Agricultural area in %	2004/09	18.8
Change in ha	1979/85-2004/09	-147
Wooded area in %	2004/09	12.3
Unproductive area in %	2004/09	68.1
Economy		
Employed total	2018	617
Primary sector	2018	144
Secondary sector	2018	100
Tertiary sector	2018	373
Business establishments total	2018	216
Primary sector	2018	52
Secondary sector	2018	27
Tertiary sector	2018	137
Construction and housing		
Dwelling vacancy rate	2020	1.96
New housing units per 1000 residents	2018	2.9
Social security		
Social assistance rate	2019	0.83

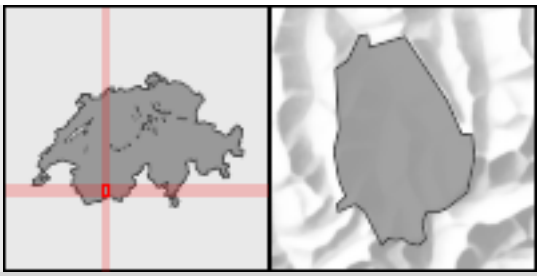

Evolène

Voter shares of selected parties in % (National Council elections)		
FDP/PLR inclusive LP/PL-BS	2019	19.7
CVP	2019	49.6
SP	2019	8.7
SVP	2019	12.0
EVP/CSP	2019	0.4
GLP	2019	0.4
BDP	2019	0.0
PdA/Sol.	2019	0.0
GPS	2019	7.2
Small right-wing parties	2019	0.0

Eysins

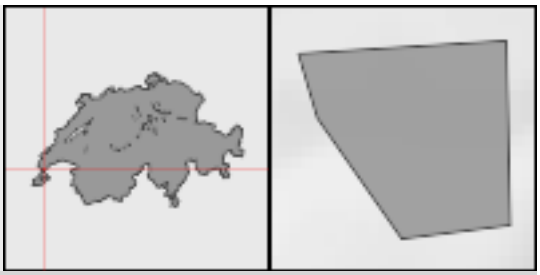

Population		
Residents	2019	1,735
Change in %	2010-2019	38.5
Population density per km²	2019	729.0
Age distribution in %		
0-19 years	2019	25.6
20-64 years	2019	62.1
65 years or over	2019	12.3
Foreign nationals in %	2019	32.7
Components of population change		
Crude marriage rate	2019	3.0
Crude divorce rate	2019	2.4
Crude birth rate	2019	12.0
Crude mortality rate	2019	1.8
Private households	2019	685
Size of households in persons	2019	2.53
Area		
Total surface area in km²	2016	2.4
Settlement and urban area in %	2004/09	20.3
Change in ha	1979/85-2004/09	6
Agricultural area in %	2004/09	71.6
Change in ha	1979/85-2004/09	-7
Wooded area in %	2004/09	8.1
Unproductive area in %	2004/09	0.0
Economy		
Employed total	2018	1,622
Primary sector	2018	26
Secondary sector	2018	338
Tertiary sector	2018	1,258
Business establishments total	2018	162
Primary sector	2018	7
Secondary sector	2018	16
Tertiary sector	2018	139
Construction and housing		
Dwelling vacancy rate	2020	4.34
New housing units per 1000 residents	2018	18.7
Social security		
Social assistance rate	2019	1.18

Eysins

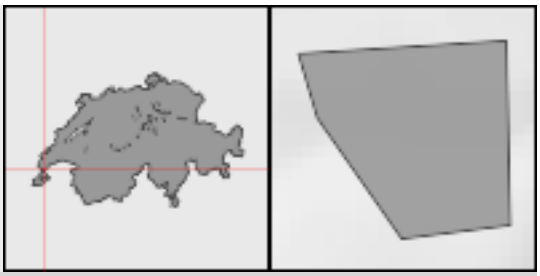

Voter shares of selected parties in % (National Council elections)		
FDP/PLR inclusive LP/PL-BS	2019	24.9
CVP	2019	3.9
SP	2019	14.3
SVP	2019	17.5
EVP/CSP	2019	1.8
GLP	2019	10.5
BDP	2019	0.8
PdA/Sol.	2019	3.4
GPS	2019	20.6
Small right-wing parties	2019	0.2

Fällanden

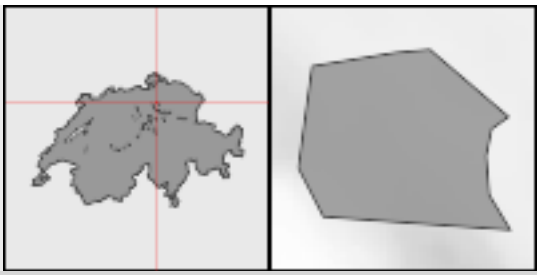

Population		
Residents	2019	8,689
Change in %	2010-2019	8.9
Population density per km²	2019	1,361.9
Age distribution in %		
0-19 years	2019	21.8
20-64 years	2019	59.1
65 years or over	2019	19.1
Foreign nationals in %	2019	24.2
Components of population change		
Crude marriage rate	2019	3.9
Crude divorce rate	2019	2.2
Crude birth rate	2019	9.9
Crude mortality rate	2019	4.8
Private households	2019	3,812
Size of households in persons	2019	2.26
Area		
Total surface area in km²	2016	6.4
Settlement and urban area in %	2004/09	32.5
Change in ha	1979/85-2004/09	37
Agricultural area in %	2004/09	36.5
Change in ha	1979/85-2004/09	-35
Wooded area in %	2004/09	27.5
Unproductive area in %	2004/09	3.5
Economy		
Employed total	2018	2,946
Primary sector	2018	20
Secondary sector	2018	1,229
Tertiary sector	2018	1,697
Business establishments total	2018	502
Primary sector	2018	8
Secondary sector	2018	70
Tertiary sector	2018	424
Construction and housing		
Dwelling vacancy rate	2020	2.85
New housing units per 1000 residents	2018	0.0
Social security		
Social assistance rate	2019	1.86

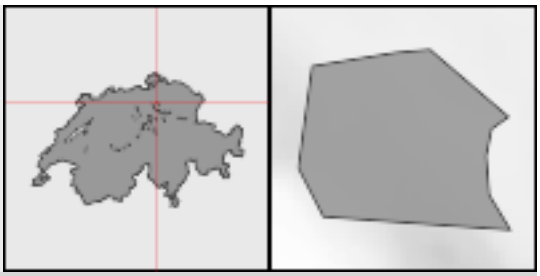

Fällanden

Voter shares of selected parties in % (National Council elections)		
FDP/PLR inclusive LP/PL-BS	2019	17.8
CVP	2019	5.0
SP	2019	14.6
SVP	2019	27.5
EVP/CSP	2019	1.7
GLP	2019	14.9
BDP	2019	2.6
PdA/Sol.	2019	0.1
GPS	2019	12.9
Small right-wing parties	2019	1.3

Fahrni

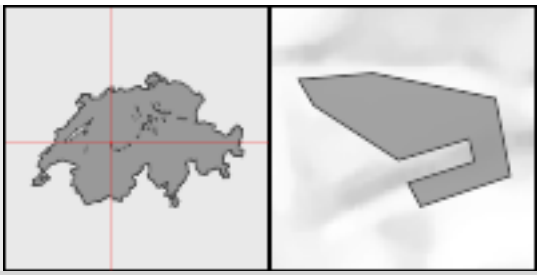

Population		
Residents	2019	819
Change in %	2010-2019	10.5
Population density per km²	2019	122.6
Age distribution in %		
0-19 years	2019	21.1
20-64 years	2019	59.2
65 years or over	2019	19.7
Foreign nationals in %	2019	3.2
Components of population change		
Crude marriage rate	2019	2.5
Crude divorce rate	2019	1.2
Crude birth rate	2019	11.1
Crude mortality rate	2019	8.6
Private households	2019	341
Size of households in persons	2019	2.37
Area		
Total surface area in km²	2016	6.7
Settlement and urban area in %	2004/09	5.1
Change in ha	1979/85-2004/09	8
Agricultural area in %	2004/09	67.4
Change in ha	1979/85-2004/09	-7
Wooded area in %	2004/09	26.4
Unproductive area in %	2004/09	1.1
Economy		
Employed total	2018	202
Primary sector	2018	96
Secondary sector	2018	32
Tertiary sector	2018	74
Business establishments total	2018	77
Primary sector	2018	37
Secondary sector	2018	14
Tertiary sector	2018	26
Construction and housing		
Dwelling vacancy rate	2020	0.00
New housing units per 1000 residents	2018	12.7
Social security		
Social assistance rate	2019	1.11

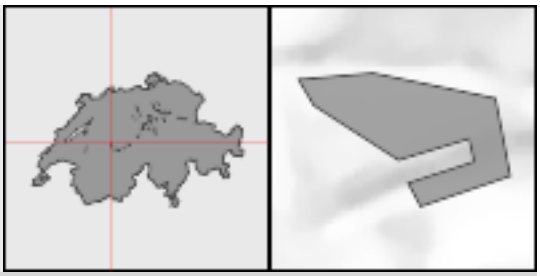

Fahrni

Voter shares of selected parties in % (National Council elections)		
FDP/PLR inclusive LP/PL-BS	2019	3.5
CVP	2019	1.0
SP	2019	6.7
SVP	2019	55.3
EVP/CSP	2019	2.2
GLP	2019	5.8
BDP	2019	8.7
PdA/Sol.	2019	0.0
GPS	2019	8.5
Small right-wing parties	2019	3.5

Fahrwangen



Population		
Residents	2019	2,280
Change in %	2010-2019	23.0
Population density per km²	2019	568.6
Age distribution in %		
0-19 years	2019	21.5
20-64 years	2019	62.7
65 years or over	2019	15.7
Foreign nationals in %	2019	23.6
Components of population change		
Crude marriage rate	2019	5.4
Crude divorce rate	2019	1.4
Crude birth rate	2019	14.5
Crude mortality rate	2019	4.5
Private households	2019	977
Size of households in persons	2019	2.31
Area		
Total surface area in km²	2016	4.0
Settlement and urban area in %	2004/09	17.3
Change in ha	1979/85-2004/09	12
Agricultural area in %	2004/09	57.0
Change in ha	1979/85-2004/09	-16
Wooded area in %	2004/09	25.1
Unproductive area in %	2004/09	0.5
Economy		
Employed total	2018	855
Primary sector	2018	35
Secondary sector	2018	356
Tertiary sector	2018	464
Business establishments total	2018	158
Primary sector	2018	15
Secondary sector	2018	26
Tertiary sector	2018	117
Construction and housing		
Dwelling vacancy rate	2020	2.33
New housing units per 1000 residents	2018	15.1
Social security		
Social assistance rate	2019	1.64



Fahrwangen

Voter shares of selected parties in % (National Council elections)		
FDP/PLR inclusive LP/PL-BS	2019	9.5
CVP	2019	6.7
SP	2019	14.7
SVP	2019	38.6
EVP/CSP	2019	6.2
GLP	2019	11.3
BDP	2019	3.3
PdA/Sol.	2019	0.0
GPS	2019	7.2
Small right-wing parties	2019	0.2

Fahy

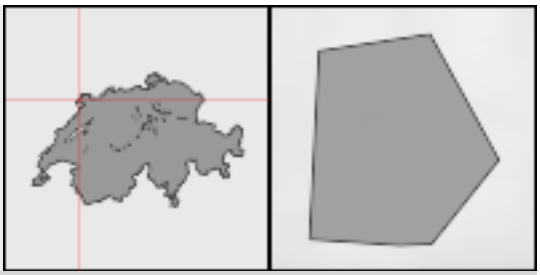

Population		
Residents	2019	349
Change in %	2010-2019	-1.4
Population density per km²	2019	44.9
Age distribution in %		
0-19 years	2019	16.0
20-64 years	2019	54.7
65 years or over	2019	29.2
Foreign nationals in %	2019	7.7
Components of population change		
Crude marriage rate	2019	0.0
Crude divorce rate	2019	2.9
Crude birth rate	2019	5.7
Crude mortality rate	2019	14.3
Private households	2019	157
Size of households in persons	2019	2.20
Area		
Total surface area in km²	2016	7.8
Settlement and urban area in %	2004/09	8.6
Change in ha	1979/85-2004/09	16
Agricultural area in %	2004/09	53.1
Change in ha	1979/85-2004/09	-5
Wooded area in %	2004/09	25.4
Unproductive area in %	2004/09	12.9
Economy		
Employed total	2018	120
Primary sector	2018	30
Secondary sector	2018	24
Tertiary sector	2018	66
Business establishments total	2018	41
Primary sector	2018	13
Secondary sector	2018	9
Tertiary sector	2018	19
Construction and housing		
Dwelling vacancy rate	2020	1.83
New housing units per 1000 residents	2018	5.5
Social security		
Social assistance rate	2019	X

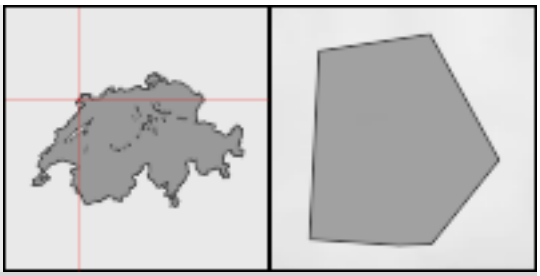

Fahy

Voter shares of selected parties in % (National Council elections)		
FDP/PLR inclusive LP/PL-BS	2019	8.8
CVP	2019	22.7
SP	2019	31.5
SVP	2019	24.4
EVP/CSP	2019	4.2
GLP	2019	0.0
BDP	2019	0.0
PdA/Sol.	2019	0.0
GPS	2019	8.4
Small right-wing parties	2019	0.0

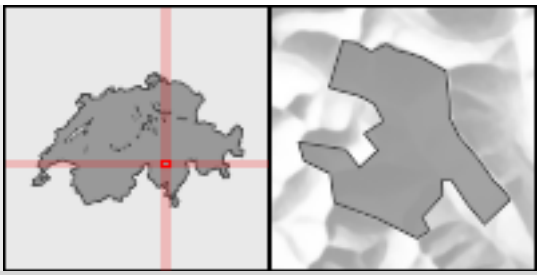

Faido

Population		
Residents	2019	2,889
Change in %	2010-2019	-14.6
Population density per km²	2019	21.8
Age distribution in %		
0-19 years	2019	15.3
20-64 years	2019	57.6
65 years or over	2019	27.1
Foreign nationals in %	2019	20.3
Components of population change		
Crude marriage rate	2019	2.1
Crude divorce rate	2019	3.5
Crude birth rate	2019	7.6
Crude mortality rate	2019	12.8
Private households	2019	1,357
Size of households in persons	2019	2.07
Area		
Total surface area in km²	2016	132.6
Settlement and urban area in %	2004/09	3.3
Change in ha	1979/85-2004/09	41
Agricultural area in %	2004/09	14.3
Change in ha	1979/85-2004/09	-371
Wooded area in %	2004/09	52.2
Unproductive area in %	2004/09	30.2
Economy		
Employed total	2018	1,132
Primary sector	2018	116
Secondary sector	2018	210
Tertiary sector	2018	806
Business establishments total	2018	253
Primary sector	2018	50
Secondary sector	2018	41
Tertiary sector	2018	162
Construction and housing		
Dwelling vacancy rate	2020	0.83
New housing units per 1000 residents	2018	0.7
Social security		
Social assistance rate	2019	1.76

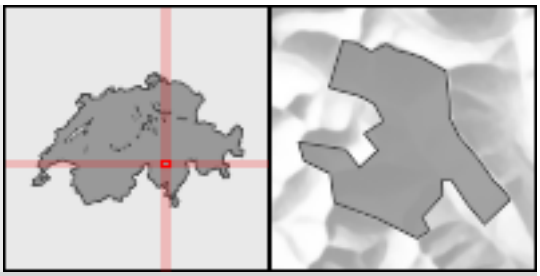

Faido

Voter shares of selected parties in % (National Council elections)		
FDP/PLR inclusive LP/PL-BS	2019	15.2
CVP	2019	32.6
SP	2019	14.3
SVP	2019	10.6
EVP/CSP	2019	0.0
GLP	2019	0.5
BDP	2019	0.0
PdA/Sol.	2019	0.7
GPS	2019	8.5
Small right-wing parties	2019	15.2

Falera

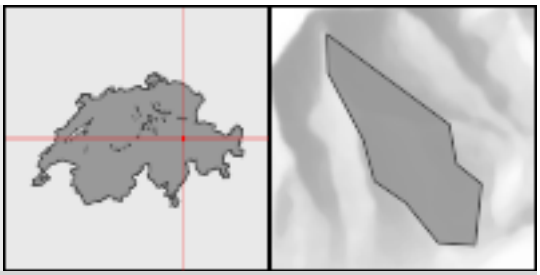

Population		
Residents	2019	620
Change in %	2010-2019	7.1
Population density per km²	2019	27.7
Age distribution in %		
0-19 years	2019	18.7
20-64 years	2019	52.9
65 years or over	2019	28.4
Foreign nationals in %	2019	13.5
Components of population change		
Crude marriage rate	2019	3.2
Crude divorce rate	2019	0.0
Crude birth rate	2019	4.9
Crude mortality rate	2019	8.1
Private households	2019	269
Size of households in persons	2019	2.30
Area		
Total surface area in km²	2016	22.4
Settlement and urban area in %	2004/09	2.6
Change in ha	1979/85-2004/09	18
Agricultural area in %	2004/09	60.0
Change in ha	1979/85-2004/09	-79
Wooded area in %	2004/09	20.0
Unproductive area in %	2004/09	17.3
Economy		
Employed total	2018	240
Primary sector	2018	29
Secondary sector	2018	59
Tertiary sector	2018	152
Business establishments total	2018	X
Primary sector	2018	11
Secondary sector	2018	X
Tertiary sector	2018	28
Construction and housing		
Dwelling vacancy rate	2020	1.19
New housing units per 1000 residents	2018	8.0
Social security		
Social assistance rate	2019	X

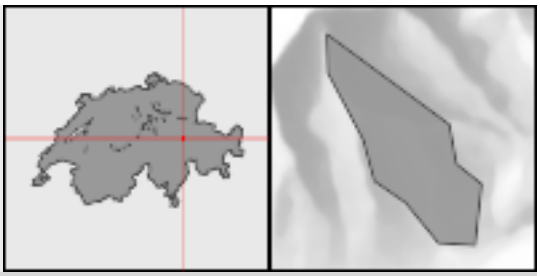

Falera

Voter shares of selected parties in % (National Council elections)		
FDP/PLR inclusive LP/PL-BS	2019	7.2
CVP	2019	45.4
SP	2019	6.3
SVP	2019	29.3
EVP/CSP	2019	0.0
GLP	2019	7.8
BDP	2019	2.0
PdA/Sol.	2019	0.0
GPS	2019	1.9
Small right-wing parties	2019	0.0

Faoug

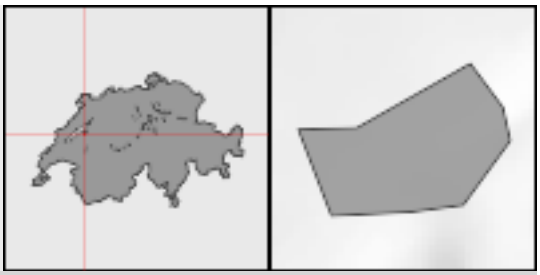

Population		
Residents	2019	881
Change in %	2010-2019	19.1
Population density per km²	2019	253.2
Age distribution in %		
0-19 years	2019	21.2
20-64 years	2019	64.1
65 years or over	2019	14.6
Foreign nationals in %	2019	17.8
Components of population change		
Crude marriage rate	2019	3.4
Crude divorce rate	2019	1.1
Crude birth rate	2019	9.0
Crude mortality rate	2019	2.2
Private households	2019	403
Size of households in persons	2019	2.18
Area		
Total surface area in km²	2016	3.5
Settlement and urban area in %	2004/09	19.2
Change in ha	1979/85-2004/09	15
Agricultural area in %	2004/09	54.7
Change in ha	1979/85-2004/09	-13
Wooded area in %	2004/09	24.9
Unproductive area in %	2004/09	1.1
Economy		
Employed total	2018	174
Primary sector	2018	27
Secondary sector	2018	35
Tertiary sector	2018	112
Business establishments total	2018	65
Primary sector	2018	12
Secondary sector	2018	12
Tertiary sector	2018	41
Construction and housing		
Dwelling vacancy rate	2020	5.59
New housing units per 1000 residents	2018	3.4
Social security		
Social assistance rate	2019	2.21

Faoug

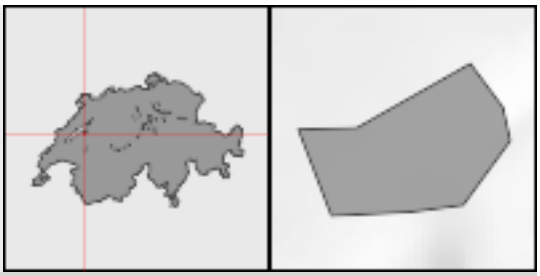

Voter shares of selected parties in % (National Council elections)

FDP/PLR inclusive LP/PL-BS	2019	14.3
CVP	2019	4.2
SP	2019	18.7
SVP	2019	25.1
EVP/CSP	2019	0.4
GLP	2019	9.8
BDP	2019	0.7
PdA/Sol.	2019	0.8
GPS	2019	21.0
Small right-wing parties	2019	1.1

Farnern

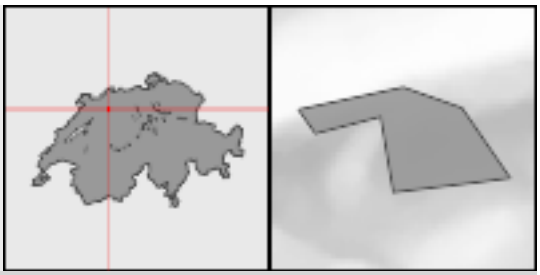

Population		
Residents	2019	215
Change in %	2010-2019	6.4
Population density per km²	2019	58.4
Age distribution in %		
0-19 years	2019	18.1
20-64 years	2019	59.5
65 years or over	2019	22.3
Foreign nationals in %	2019	4.7
Components of population change		
Crude marriage rate	2019	9.6
Crude divorce rate	2019	4.8
Crude birth rate	2019	14.4
Crude mortality rate	2019	0.0
Private households	2019	95
Size of households in persons	2019	2.23
Area		
Total surface area in km²	2016	3.7
Settlement and urban area in %	2004/09	4.4
Change in ha	1979/85-2004/09	1
Agricultural area in %	2004/09	65.2
Change in ha	1979/85-2004/09	-4
Wooded area in %	2004/09	30.4
Unproductive area in %	2004/09	0.0
Economy		
Employed total	2018	X
Primary sector	2018	16
Secondary sector	2018	X
Tertiary sector	2018	42
Business establishments total	2018	X
Primary sector	2018	7
Secondary sector	2018	X
Tertiary sector	2018	11
Construction and housing		
Dwelling vacancy rate	2020	1.49
New housing units per 1000 residents	2018	0.0
Social security		
Social assistance rate	2019	X

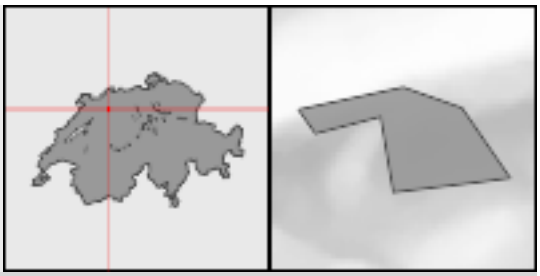

Farnern

Voter shares of selected parties in % (National Council elections)		
FDP/PLR inclusive LP/PL-BS	2019	3.0
CVP	2019	0.0
SP	2019	12.6
SVP	2019	63.0
EVP/CSP	2019	0.1
GLP	2019	6.2
BDP	2019	4.6
PdA/Sol.	2019	0.0
GPS	2019	4.6
Small right-wing parties	2019	0.9

Féchy

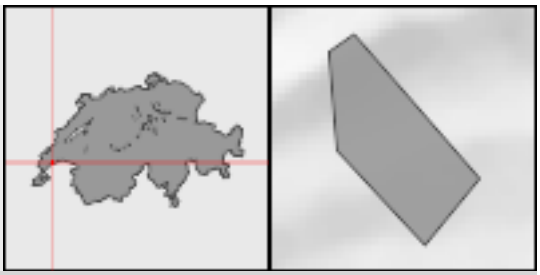

Population		
Residents	2019	860
Change in %	2010-2019	10.5
Population density per km²	2019	318.5
Age distribution in %		
0-19 years	2019	25.7
20-64 years	2019	58.3
65 years or over	2019	16.0
Foreign nationals in %	2019	26.5
Components of population change		
Crude marriage rate	2019	5.8
Crude divorce rate	2019	1.2
Crude birth rate	2019	9.3
Crude mortality rate	2019	5.8
Private households	2019	340
Size of households in persons	2019	2.53
Area		
Total surface area in km²	2016	2.7
Settlement and urban area in %	2004/09	23.0
Change in ha	1979/85-2004/09	17
Agricultural area in %	2004/09	70.3
Change in ha	1979/85-2004/09	-18
Wooded area in %	2004/09	6.3
Unproductive area in %	2004/09	0.4
Economy		
Employed total	2018	233
Primary sector	2018	53
Secondary sector	2018	38
Tertiary sector	2018	142
Business establishments total	2018	62
Primary sector	2018	13
Secondary sector	2018	5
Tertiary sector	2018	44
Construction and housing		
Dwelling vacancy rate	2020	4.60
New housing units per 1000 residents	2018	0.0
Social security		
Social assistance rate	2019	1.05

Féchy

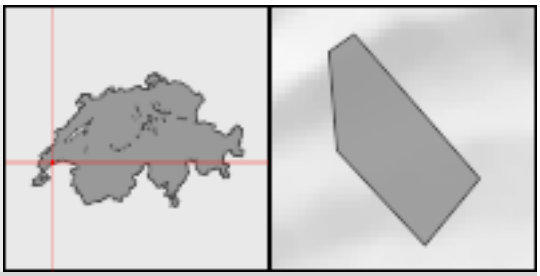

Voter shares of selected parties in % (National Council elections)		
FDP/PLR inclusive LP/PL-BS	2019	35.6
CVP	2019	2.3
SP	2019	11.7
SVP	2019	23.1
EVP/CSP	2019	1.1
GLP	2019	11.6
BDP	2019	0.6
PdA/Sol.	2019	1.8
GPS	2019	10.5
Small right-wing parties	2019	0.2

Fehraltorf

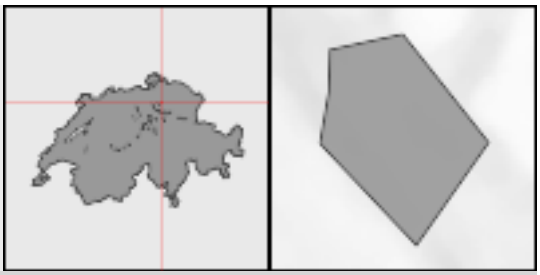

Population		
Residents	2019	6,485
Change in %	2010-2019	10.2
Population density per km²	2019	684.8
Age distribution in %		
0-19 years	2019	22.1
20-64 years	2019	60.8
65 years or over	2019	17.1
Foreign nationals in %	2019	18.2
Components of population change		
Crude marriage rate	2019	6.8
Crude divorce rate	2019	1.2
Crude birth rate	2019	10.4
Crude mortality rate	2019	6.8
Private households	2019	2,714
Size of households in persons	2019	2.37
Area		
Total surface area in km²	2016	9.5
Settlement and urban area in %	2004/09	19.2
Change in ha	1979/85-2004/09	47
Agricultural area in %	2004/09	52.7
Change in ha	1979/85-2004/09	-48
Wooded area in %	2004/09	26.8
Unproductive area in %	2004/09	1.3
Economy		
Employed total	2018	4,271
Primary sector	2018	58
Secondary sector	2018	1,171
Tertiary sector	2018	3,042
Business establishments total	2018	446
Primary sector	2018	22
Secondary sector	2018	92
Tertiary sector	2018	332
Construction and housing		
Dwelling vacancy rate	2020	2.71
New housing units per 1000 residents	2018	0.2
Social security		
Social assistance rate	2019	2.78

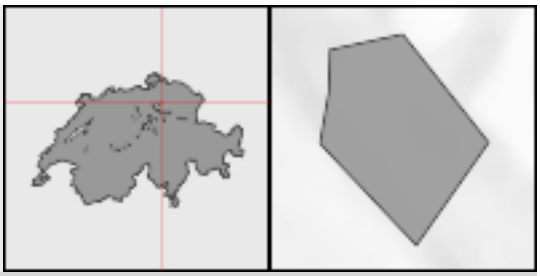

Fehraltorf

Voter shares of selected parties in % (National Council elections)		
FDP/PLR inclusive LP/PL-BS	2019	14.0
CVP	2019	3.1
SP	2019	11.9
SVP	2019	33.9
EVP/CSP	2019	4.1
GLP	2019	15.0
BDP	2019	2.6
PdA/Sol.	2019	0.1
GPS	2019	12.0
Small right-wing parties	2019	1.8

Fehren

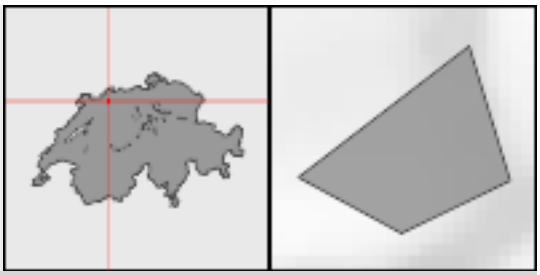

Population		
Residents	2019	608
Change in %	2010-2019	-1.3
Population density per km²	2019	410.8
Age distribution in %		
0-19 years	2019	21.1
20-64 years	2019	60.4
65 years or over	2019	18.6
Foreign nationals in %	2019	4.8
Components of population change		
Crude marriage rate	2019	3.3
Crude divorce rate	2019	3.3
Crude birth rate	2019	3.3
Crude mortality rate	2019	8.2
Private households	2019	256
Size of households in persons	2019	2.36
Area		
Total surface area in km²	2016	1.5
Settlement and urban area in %	2004/09	15.5
Change in ha	1979/85-2004/09	4
Agricultural area in %	2004/09	54.7
Change in ha	1979/85-2004/09	-4
Wooded area in %	2004/09	29.1
Unproductive area in %	2004/09	0.7
Economy		
Employed total	2018	82
Primary sector	2018	23
Secondary sector	2018	10
Tertiary sector	2018	49
Business establishments total	2018	39
Primary sector	2018	8
Secondary sector	2018	5
Tertiary sector	2018	26
Construction and housing		
Dwelling vacancy rate	2020	1.07
New housing units per 1000 residents	2018	3.4
Social security		
Social assistance rate	2019	1.49

Fehren

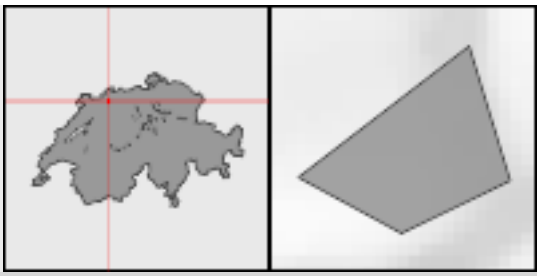

Voter shares of selected parties in % (National Council elections)		
FDP/PLR inclusive LP/PL-BS	2019	20.3
CVP	2019	14.8
SP	2019	4.1
SVP	2019	44.0
EVP/CSP	2019	0.2
GLP	2019	5.3
BDP	2019	1.5
PdA/Sol.	2019	0.0
GPS	2019	8.7
Small right-wing parties	2019	0.9

Felben-Wellhausen



Population		
Residents	2019	2,869
Change in %	2010-2019	15.8
Population density per km²	2019	388.8
Age distribution in %		
0-19 years	2019	21.3
20-64 years	2019	62.9
65 years or over	2019	15.8
Foreign nationals in %	2019	20.9
Components of population change		
Crude marriage rate	2019	4.6
Crude divorce rate	2019	2.5
Crude birth rate	2019	13.7
Crude mortality rate	2019	5.6
Private households	2019	1,207
Size of households in persons	2019	2.36
Area		
Total surface area in km²	2016	7.4
Settlement and urban area in %	2004/09	15.6
Change in ha	1979/85-2004/09	25
Agricultural area in %	2004/09	55.4
Change in ha	1979/85-2004/09	-22
Wooded area in %	2004/09	25.9
Unproductive area in %	2004/09	3.1
Economy		
Employed total	2018	988
Primary sector	2018	67
Secondary sector	2018	499
Tertiary sector	2018	422
Business establishments total	2018	166
Primary sector	2018	12
Secondary sector	2018	43
Tertiary sector	2018	111
Construction and housing		
Dwelling vacancy rate	2020	2.80
New housing units per 1000 residents	2018	4.6
Social security		
Social assistance rate	2019	1.83

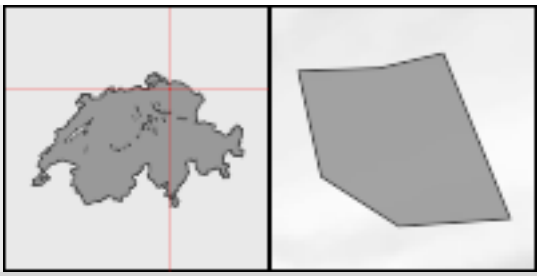

Felben-Wellhausen

Voter shares of selected parties in % (National Council elections)		
FDP/PLR inclusive LP/PL-BS	2019	10.3
CVP	2019	8.5
SP	2019	11.5
SVP	2019	45.5
EVP/CSP	2019	3.5
GLP	2019	8.3
BDP	2019	3.0
PdA/Sol.	2019	0.0
GPS	2019	6.7
Small right-wing parties	2019	2.7

Feldbrunnen-St. Niklaus

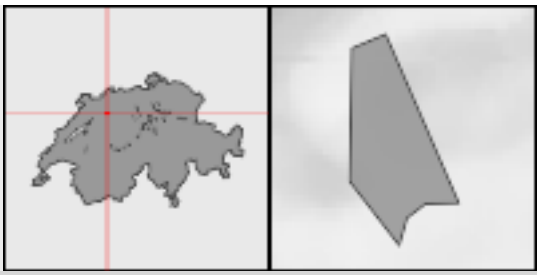

Population		
Residents	2019	991
Change in %	2010-2019	5.9
Population density per km²	2019	394.8
Age distribution in %		
0-19 years	2019	14.9
20-64 years	2019	59.1
65 years or over	2019	25.9
Foreign nationals in %	2019	11.0
Components of population change		
Crude marriage rate	2019	7.1
Crude divorce rate	2019	3.0
Crude birth rate	2019	8.1
Crude mortality rate	2019	9.1
Private households	2019	465
Size of households in persons	2019	2.11
Area		
Total surface area in km²	2016	2.5
Settlement and urban area in %	2004/09	15.2
Change in ha	1979/85-2004/09	3
Agricultural area in %	2004/09	36.8
Change in ha	1979/85-2004/09	-3
Wooded area in %	2004/09	46.4
Unproductive area in %	2004/09	1.6
Economy		
Employed total	2018	318
Primary sector	2018	10
Secondary sector	2018	65
Tertiary sector	2018	243
Business establishments total	2018	90
Primary sector	2018	X
Secondary sector	2018	12
Tertiary sector	2018	74
Construction and housing		
Dwelling vacancy rate	2020	3.38
New housing units per 1000 residents	2018	2.1
Social security		
Social assistance rate	2019	X

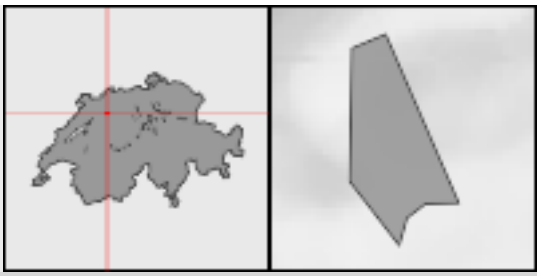

Feldbrunnen-St. Niklaus

Voter shares of selected parties in % (National Council elections)		
FDP/PLR inclusive LP/PL-BS	2019	38.1
CVP	2019	15.5
SP	2019	9.6
SVP	2019	18.3
EVP/CSP	2019	0.9
GLP	2019	7.0
BDP	2019	1.1
PdA/Sol.	2019	0.0
GPS	2019	7.7
Small right-wing parties	2019	1.2

Felsberg

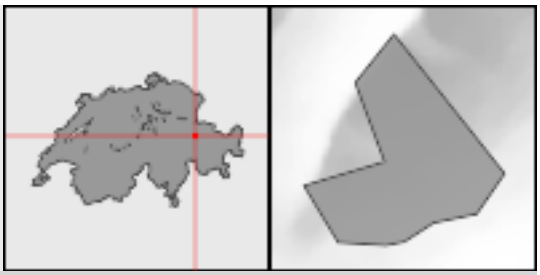

Population		
Residents	2019	2,589
Change in %	2010-2019	13.2
Population density per km²	2019	193.2
Age distribution in %		
0-19 years	2019	24.3
20-64 years	2019	60.9
65 years or over	2019	14.9
Foreign nationals in %	2019	12.7
Components of population change		
Crude marriage rate	2019	4.6
Crude divorce rate	2019	1.2
Crude birth rate	2019	11.1
Crude mortality rate	2019	4.2
Private households	2019	1,062
Size of households in persons	2019	2.42
Area		
Total surface area in km²	2016	13.4
Settlement and urban area in %	2004/09	5.2
Change in ha	1979/85-2004/09	14
Agricultural area in %	2004/09	18.2
Change in ha	1979/85-2004/09	-18
Wooded area in %	2004/09	44.3
Unproductive area in %	2004/09	32.3
Economy		
Employed total	2018	477
Primary sector	2018	20
Secondary sector	2018	207
Tertiary sector	2018	250
Business establishments total	2018	117
Primary sector	2018	7
Secondary sector	2018	32
Tertiary sector	2018	78
Construction and housing		
Dwelling vacancy rate	2020	0.67
New housing units per 1000 residents	2018	7.0
Social security		
Social assistance rate	2019	1.45

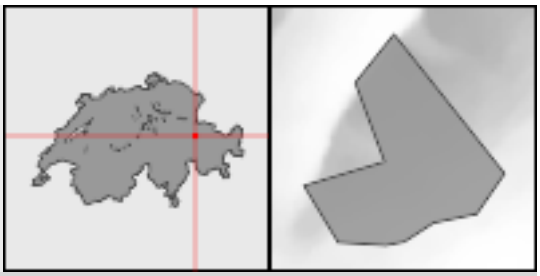

Felsberg

Voter shares of selected parties in % (National Council elections)		
FDP/PLR inclusive LP/PL-BS	2019	11.3
CVP	2019	10.9
SP	2019	17.1
SVP	2019	27.7
EVP/CSP	2019	0.0
GLP	2019	10.5
BDP	2019	17.8
PdA/Sol.	2019	0.0
GPS	2019	4.8
Small right-wing parties	2019	0.0

Ferden

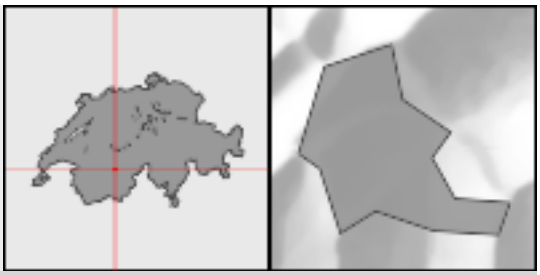

Population		
Residents	2019	250
Change in %	2010-2019	-4.2
Population density per km²	2019	9.0
Age distribution in %		
0-19 years	2019	12.0
20-64 years	2019	64.0
65 years or over	2019	24.0
Foreign nationals in %	2019	3.6
Components of population change		
Crude marriage rate	2019	0.0
Crude divorce rate	2019	0.0
Crude birth rate	2019	0.0
Crude mortality rate	2019	8.0
Private households	2019	117
Size of households in persons	2019	2.14
Area		
Total surface area in km²	2016	27.9
Settlement and urban area in %	2004/09	0.8
Change in ha	1979/85-2004/09	1
Agricultural area in %	2004/09	17.7
Change in ha	1979/85-2004/09	-30
Wooded area in %	2004/09	19.3
Unproductive area in %	2004/09	62.3
Economy		
Employed total	2018	X
Primary sector	2018	34
Secondary sector	2018	X
Tertiary sector	2018	53
Business establishments total	2018	X
Primary sector	2018	13
Secondary sector	2018	X
Tertiary sector	2018	12
Construction and housing		
Dwelling vacancy rate	2020	3.38
New housing units per 1000 residents	2018	0.0
Social security		
Social assistance rate	2019	X

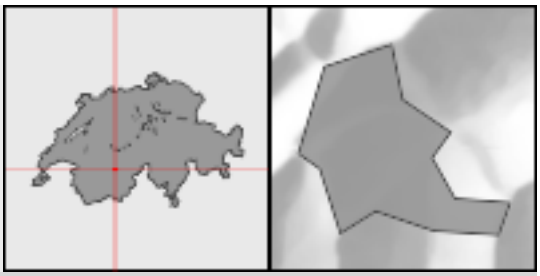

Ferden

Voter shares of selected parties in % (National Council elections)		
FDP/PLR inclusive LP/PL-BS	2019	0.9
CVP	2019	74.4
SP	2019	4.0
SVP	2019	18.3
EVP/CSP	2019	0.2
GLP	2019	1.4
BDP	2019	0.0
PdA/Sol.	2019	0.0
GPS	2019	0.9
Small right-wing parties	2019	0.0

Ferenbalm



Population		
Residents	2019	1,236
Change in %	2010-2019	-2.4
Population density per km²	2019	134.8
Age distribution in %		
0-19 years	2019	18.0
20-64 years	2019	58.3
65 years or over	2019	23.7
Foreign nationals in %	2019	8.0
Components of population change		
Crude marriage rate	2019	5.6
Crude divorce rate	2019	0.0
Crude birth rate	2019	5.6
Crude mortality rate	2019	11.2
Private households	2019	538
Size of households in persons	2019	2.28
Area		
Total surface area in km²	2016	9.2
Settlement and urban area in %	2004/09	11.4
Change in ha	1979/85-2004/09	13
Agricultural area in %	2004/09	68.2
Change in ha	1979/85-2004/09	-14
Wooded area in %	2004/09	18.8
Unproductive area in %	2004/09	1.6
Economy		
Employed total	2018	367
Primary sector	2018	88
Secondary sector	2018	162
Tertiary sector	2018	117
Business establishments total	2018	95
Primary sector	2018	31
Secondary sector	2018	22
Tertiary sector	2018	42
Construction and housing		
Dwelling vacancy rate	2020	3.29
New housing units per 1000 residents	2018	3.2
Social security		
Social assistance rate	2019	0.71

Ferenbalm



Voter shares of selected parties in % (National Council elections)		
FDP/PLR inclusive LP/PL-BS	2019	7.0
CVP	2019	0.7
SP	2019	11.3
SVP	2019	46.5
EVP/CSP	2019	1.8
GLP	2019	6.0
BDP	2019	10.0
PdA/Sol.	2019	0.5
GPS	2019	9.0
Small right-wing parties	2019	3.3

Ferpicloz

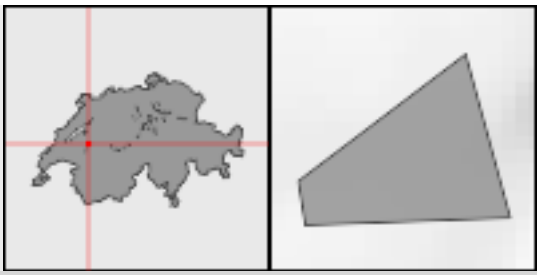

Population		
Residents	2019	266
Change in %	2010-2019	1.9
Population density per km²	2019	260.8
Age distribution in %		
0-19 years	2019	23.3
20-64 years	2019	59.8
65 years or over	2019	16.9
Foreign nationals in %	2019	16.9
Components of population change		
Crude marriage rate	2019	7.4
Crude divorce rate	2019	3.7
Crude birth rate	2019	0.0
Crude mortality rate	2019	18.6
Private households	2019	99
Size of households in persons	2019	2.68
Area		
Total surface area in km²	2016	1.0
Settlement and urban area in %	2004/09	15.7
Change in ha	1979/85-2004/09	1
Agricultural area in %	2004/09	69.6
Change in ha	1979/85-2004/09	-1
Wooded area in %	2004/09	14.7
Unproductive area in %	2004/09	0.0
Economy		
Employed total	2018	128
Primary sector	2018	12
Secondary sector	2018	47
Tertiary sector	2018	69
Business establishments total	2018	X
Primary sector	2018	X
Secondary sector	2018	5
Tertiary sector	2018	19
Construction and housing		
Dwelling vacancy rate	2020	1.89
New housing units per 1000 residents	2018	0.0
Social security		
Social assistance rate	2019	2.20

Ferpicloz

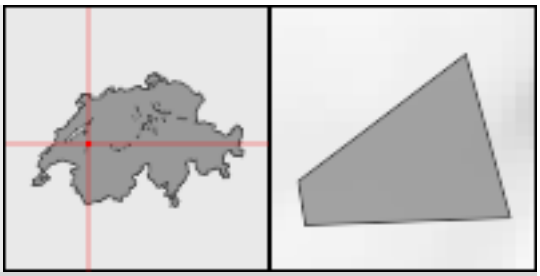

Voter shares of selected parties in % (National Council elections)		
FDP/PLR inclusive LP/PL-BS	2019	20.6
CVP	2019	19.9
SP	2019	20.5
SVP	2019	21.2
EVP/CSP	2019	3.0
GLP	2019	5.5
BDP	2019	0.4
PdA/Sol.	2019	0.0
GPS	2019	7.0
Small right-wing parties	2019	0.4

Ferrera

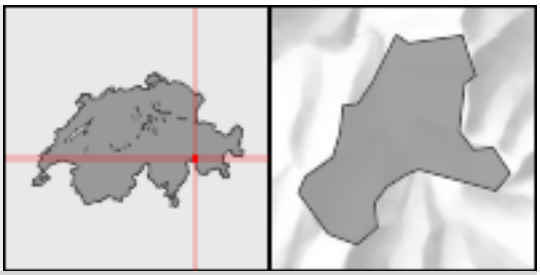

Population		
Residents	2019	80
Change in %	2010-2019	-3.6
Population density per km²	2019	1.1
Age distribution in %		
0-19 years	2019	8.8
20-64 years	2019	56.3
65 years or over	2019	35.0
Foreign nationals in %	2019	11.3
Components of population change		
Crude marriage rate	2019	0.0
Crude divorce rate	2019	0.0
Crude birth rate	2019	12.9
Crude mortality rate	2019	0.0
Private households	2019	43
Size of households in persons	2019	1.84
Area		
Total surface area in km²	2016	75.5
Settlement and urban area in %	2004/09	0.4
Change in ha	1979/85-2004/09	-1
Agricultural area in %	2004/09	24.8
Change in ha	1979/85-2004/09	-110
Wooded area in %	2004/09	17.9
Unproductive area in %	2004/09	56.9
Economy		
Employed total	2018	X
Primary sector	2018	X
Secondary sector	2018	20
Tertiary sector	2018	16
Business establishments total	2018	X
Primary sector	2018	X
Secondary sector	2018	X
Tertiary sector	2018	5
Construction and housing		
Dwelling vacancy rate	2020	0.00
New housing units per 1000 residents	2018	0.0
Social security		
Social assistance rate	2019	X

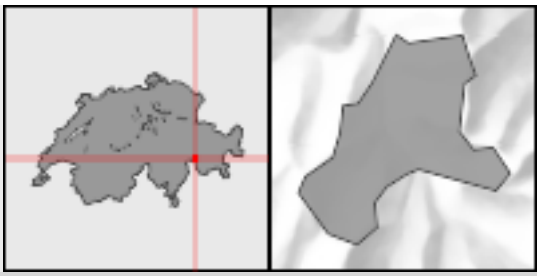

Ferrera

Voter shares of selected parties in % (National Council elections)		
FDP/PLR inclusive LP/PL-BS	2019	6.9
CVP	2019	12.3
SP	2019	10.0
SVP	2019	43.8
EVP/CSP	2019	0.0
GLP	2019	2.3
BDP	2019	23.8
PdA/Sol.	2019	0.0
GPS	2019	0.8
Small right-wing parties	2019	0.0

Ferreyres

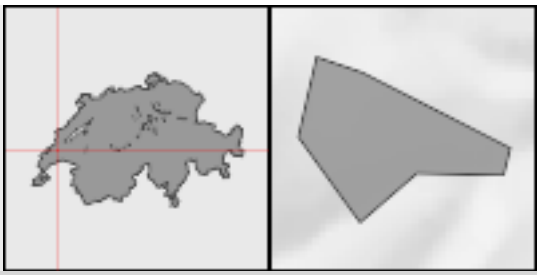

Population		
Residents	2019	318
Change in %	2010-2019	8.2
Population density per km²	2019	100.6
Age distribution in %		
0-19 years	2019	25.2
20-64 years	2019	60.4
65 years or over	2019	14.5
Foreign nationals in %	2019	10.4
Components of population change		
Crude marriage rate	2019	3.2
Crude divorce rate	2019	0.0
Crude birth rate	2019	6.4
Crude mortality rate	2019	0.0
Private households	2019	121
Size of households in persons	2019	2.60
Area		
Total surface area in km²	2016	3.2
Settlement and urban area in %	2004/09	5.6
Change in ha	1979/85-2004/09	5
Agricultural area in %	2004/09	52.0
Change in ha	1979/85-2004/09	-4
Wooded area in %	2004/09	41.1
Unproductive area in %	2004/09	1.3
Economy		
Employed total	2018	52
Primary sector	2018	11
Secondary sector	2018	16
Tertiary sector	2018	25
Business establishments total	2018	22
Primary sector	2018	X
Secondary sector	2018	6
Tertiary sector	2018	12
Construction and housing		
Dwelling vacancy rate	2020	2.22
New housing units per 1000 residents	2018	0.0
Social security		
Social assistance rate	2019	X

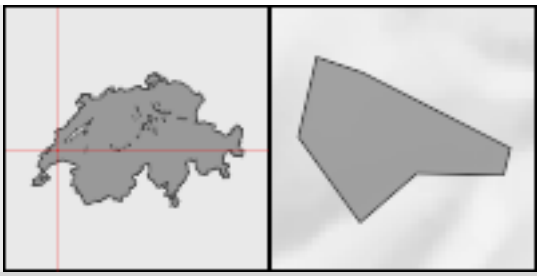

Ferreyres

Voter shares of selected parties in % (National Council elections)		
FDP/PLR inclusive LP/PL-BS	2019	13.2
CVP	2019	3.6
SP	2019	20.8
SVP	2019	15.7
EVP/CSP	2019	0.0
GLP	2019	7.2
BDP	2019	0.0
PdA/Sol.	2019	2.5
GPS	2019	32.9
Small right-wing parties	2019	0.0

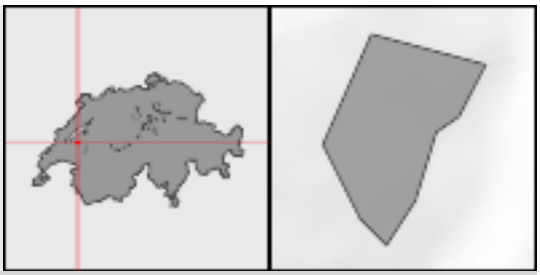

Fétigny

Population		
Residents	2019	1,068
Change in %	2010-2019	27.9
Population density per km²	2019	260.5
Age distribution in %		
0-19 years	2019	25.0
20-64 years	2019	60.5
65 years or over	2019	14.5
Foreign nationals in %	2019	16.0
Components of population change		
Crude marriage rate	2019	3.8
Crude divorce rate	2019	1.9
Crude birth rate	2019	10.3
Crude mortality rate	2019	4.7
Private households	2019	430
Size of households in persons	2019	2.46
Area		
Total surface area in km²	2016	4.1
Settlement and urban area in %	2004/09	12.5
Change in ha	1979/85-2004/09	11
Agricultural area in %	2004/09	76.2
Change in ha	1979/85-2004/09	-13
Wooded area in %	2004/09	9.8
Unproductive area in %	2004/09	1.5
Economy		
Employed total	2018	256
Primary sector	2018	20
Secondary sector	2018	14
Tertiary sector	2018	222
Business establishments total	2018	40
Primary sector	2018	6
Secondary sector	2018	X
Tertiary sector	2018	30
Construction and housing		
Dwelling vacancy rate	2020	6.56
New housing units per 1000 residents	2018	20.1
Social security		
Social assistance rate	2019	1.51

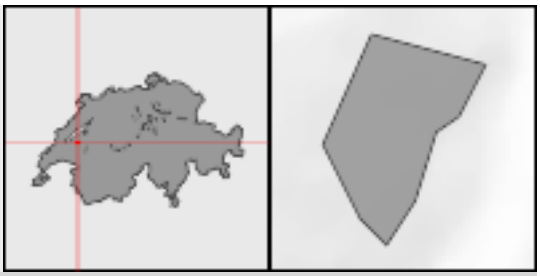

Fétigny

Voter shares of selected parties in % (National Council elections)		
FDP/PLR inclusive LP/PL-BS	2019	14.1
CVP	2019	14.5
SP	2019	16.7
SVP	2019	39.1
EVP/CSP	2019	1.9
GLP	2019	4.4
BDP	2019	0.7
PdA/Sol.	2019	0.0
GPS	2019	7.3
Small right-wing parties	2019	0.4

Feuerthalen

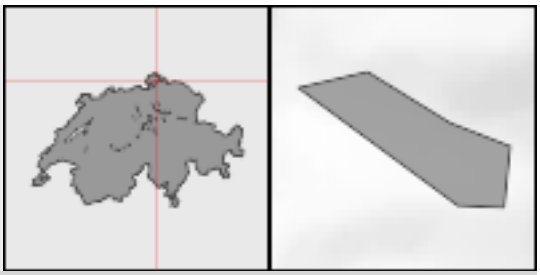

Population		
Residents	2019	3,614
Change in %	2010-2019	3.6
Population density per km²	2019	1,457.3
Age distribution in %		
0-19 years	2019	20.2
20-64 years	2019	62.1
65 years or over	2019	17.7
Foreign nationals in %	2019	22.5
Components of population change		
Crude marriage rate	2019	5.8
Crude divorce rate	2019	1.4
Crude birth rate	2019	12.7
Crude mortality rate	2019	7.2
Private households	2019	1,626
Size of households in persons	2019	2.19
Area		
Total surface area in km²	2016	2.5
Settlement and urban area in %	2004/09	42.8
Change in ha	1979/85-2004/09	14
Agricultural area in %	2004/09	11.2
Change in ha	1979/85-2004/09	-16
Wooded area in %	2004/09	44.0
Unproductive area in %	2004/09	2.0
Economy		
Employed total	2018	1,165
Primary sector	2018	5
Secondary sector	2018	277
Tertiary sector	2018	883
Business establishments total	2018	X
Primary sector	2018	X
Secondary sector	2018	33
Tertiary sector	2018	161
Construction and housing		
Dwelling vacancy rate	2020	2.27
New housing units per 1000 residents	2018	4.7
Social security		
Social assistance rate	2019	2.57

Feuerthalen

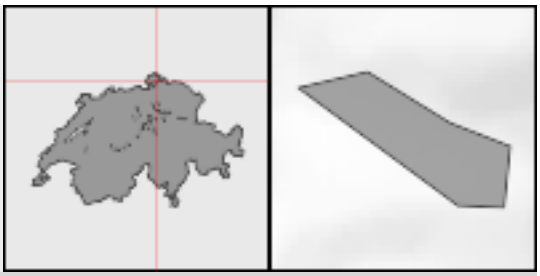

Voter shares of selected parties in % (National Council elections)		
FDP/PLR inclusive LP/PL-BS	2019	9.1
CVP	2019	5.2
SP	2019	18.7
SVP	2019	31.5
EVP/CSP	2019	3.3
GLP	2019	14.3
BDP	2019	2.3
PdA/Sol.	2019	0.1
GPS	2019	11.9
Small right-wing parties	2019	1.8

Feusisberg

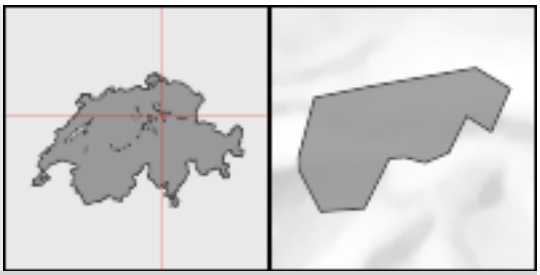

Population		
Residents	2019	5,350
Change in %	2010-2019	12.1
Population density per km²	2019	305.7
Age distribution in %		
0-19 years	2019	17.5
20-64 years	2019	65.0
65 years or over	2019	17.6
Foreign nationals in %	2019	25.7
Components of population change		
Crude marriage rate	2019	5.3
Crude divorce rate	2019	2.6
Crude birth rate	2019	9.4
Crude mortality rate	2019	3.4
Private households	2019	2,348
Size of households in persons	2019	2.24
Area		
Total surface area in km²	2016	17.5
Settlement and urban area in %	2004/09	10.8
Change in ha	1979/85-2004/09	59
Agricultural area in %	2004/09	47.5
Change in ha	1979/85-2004/09	-54
Wooded area in %	2004/09	40.2
Unproductive area in %	2004/09	1.5
Economy		
Employed total	2018	3,725
Primary sector	2018	159
Secondary sector	2018	789
Tertiary sector	2018	2,777
Business establishments total	2018	917
Primary sector	2018	63
Secondary sector	2018	136
Tertiary sector	2018	718
Construction and housing		
Dwelling vacancy rate	2020	1.55
New housing units per 1000 residents	2018	9.1
Social security		
Social assistance rate	2019	0.74

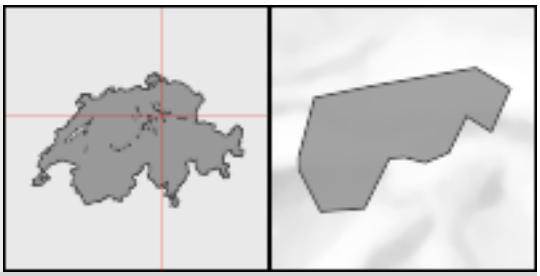

Feusisberg

Voter shares of selected parties in % (National Council elections)		
FDP/PLR inclusive LP/PL-BS	2019	32.3
CVP	2019	12.8
SP	2019	8.5
SVP	2019	39.2
EVP/CSP	2019	0.3
GLP	2019	5.5
BDP	2019	0.0
PdA/Sol.	2019	0.0
GPS	2019	1.4
Small right-wing parties	2019	0.0

Fey



Population		
Residents	2019	751
Change in %	2010-2019	33.6
Population density per km²	2019	102.3
Age distribution in %		
0-19 years	2019	27.0
20-64 years	2019	59.4
65 years or over	2019	13.6
Foreign nationals in %	2019	12.0
Components of population change		
Crude marriage rate	2019	2.7
Crude divorce rate	2019	2.7
Crude birth rate	2019	14.8
Crude mortality rate	2019	4.0
Private households	2019	276
Size of households in persons	2019	2.72
Area		
Total surface area in km²	2016	7.3
Settlement and urban area in %	2004/09	5.7
Change in ha	1979/85-2004/09	3
Agricultural area in %	2004/09	67.8
Change in ha	1979/85-2004/09	-3
Wooded area in %	2004/09	26.2
Unproductive area in %	2004/09	0.3
Economy		
Employed total	2018	188
Primary sector	2018	29
Secondary sector	2018	98
Tertiary sector	2018	61
Business establishments total	2018	47
Primary sector	2018	12
Secondary sector	2018	12
Tertiary sector	2018	23
Construction and housing		
Dwelling vacancy rate	2020	1.63
New housing units per 1000 residents	2018	8.5
Social security		
Social assistance rate	2019	X

Fey



Voter shares of selected parties in % (National Council elections)		
FDP/PLR inclusive LP/PL-BS	2019	23.8
CVP	2019	2.4
SP	2019	16.4
SVP	2019	24.7
EVP/CSP	2019	2.7
GLP	2019	8.5
BDP	2019	0.4
PdA/Sol.	2019	3.4
GPS	2019	16.1
Small right-wing parties	2019	0.7

Fideris

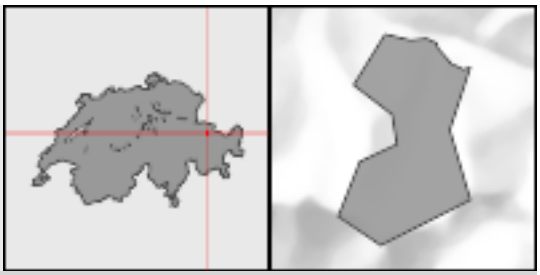

Population		
Residents	2019	595
Change in %	2010-2019	-2.9
Population density per km²	2019	23.5
Age distribution in %		
0-19 years	2019	19.2
20-64 years	2019	58.2
65 years or over	2019	22.7
Foreign nationals in %	2019	6.4
Components of population change		
Crude marriage rate	2019	8.3
Crude divorce rate	2019	3.3
Crude birth rate	2019	8.3
Crude mortality rate	2019	10.0
Private households	2019	256
Size of households in persons	2019	2.29
Area		
Total surface area in km²	2016	25.4
Settlement and urban area in %	2004/09	3.1
Change in ha	1979/85-2004/09	12
Agricultural area in %	2004/09	58.7
Change in ha	1979/85-2004/09	-40
Wooded area in %	2004/09	28.7
Unproductive area in %	2004/09	9.4
Economy		
Employed total	2018	217
Primary sector	2018	56
Secondary sector	2018	64
Tertiary sector	2018	97
Business establishments total	2018	63
Primary sector	2018	19
Secondary sector	2018	15
Tertiary sector	2018	29
Construction and housing		
Dwelling vacancy rate	2020	0.76
New housing units per 1000 residents	2018	16.7
Social security		
Social assistance rate	2019	X

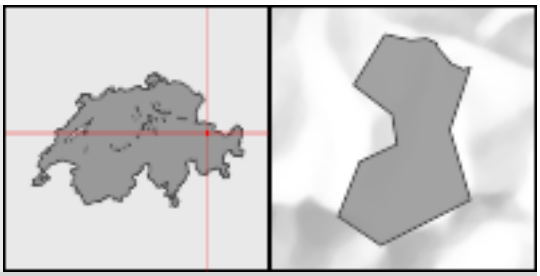

Fideris

Voter shares of selected parties in % (National Council elections)		
FDP/PLR inclusive LP/PL-BS	2019	14.5
CVP	2019	4.0
SP	2019	13.3
SVP	2019	36.1
EVP/CSP	2019	0.0
GLP	2019	18.4
BDP	2019	8.7
PdA/Sol.	2019	0.0
GPS	2019	5.0
Small right-wing parties	2019	0.0

Fiesch

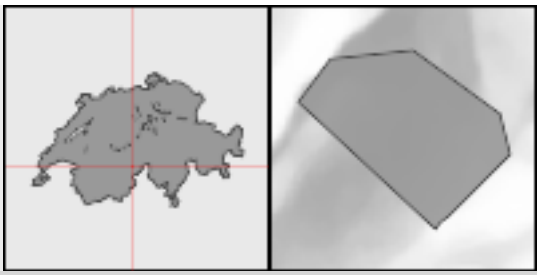

Population		
Residents	2019	891
Change in %	2010-2019	-8.0
Population density per km²	2019	80.7
Age distribution in %		
0-19 years	2019	12.6
20-64 years	2019	61.6
65 years or over	2019	25.8
Foreign nationals in %	2019	11.8
Components of population change		
Crude marriage rate	2019	2.2
Crude divorce rate	2019	3.3
Crude birth rate	2019	4.4
Crude mortality rate	2019	14.3
Private households	2019	435
Size of households in persons	2019	2.03
Area		
Total surface area in km²	2016	11.0
Settlement and urban area in %	2004/09	7.0
Change in ha	1979/85-2004/09	17
Agricultural area in %	2004/09	30.2
Change in ha	1979/85-2004/09	-40
Wooded area in %	2004/09	40.9
Unproductive area in %	2004/09	21.9
Economy		
Employed total	2018	797
Primary sector	2018	23
Secondary sector	2018	132
Tertiary sector	2018	642
Business establishments total	2018	133
Primary sector	2018	7
Secondary sector	2018	21
Tertiary sector	2018	105
Construction and housing		
Dwelling vacancy rate	2020	0.94
New housing units per 1000 residents	2018	0.0
Social security		
Social assistance rate	2019	X

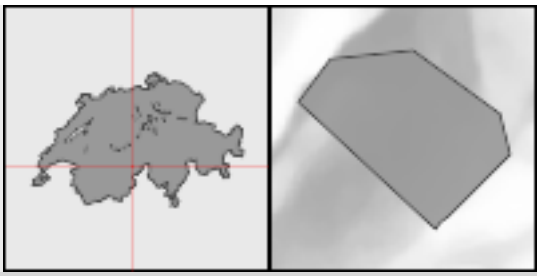

Fiesch

Voter shares of selected parties in % (National Council elections)		
FDP/PLR inclusive LP/PL-BS	2019	3.1
CVP	2019	52.3
SP	2019	4.6
SVP	2019	29.4
EVP/CSP	2019	0.0
GLP	2019	1.5
BDP	2019	0.0
PdA/Sol.	2019	0.0
GPS	2019	8.6
Small right-wing parties	2019	0.0

Fieschertal

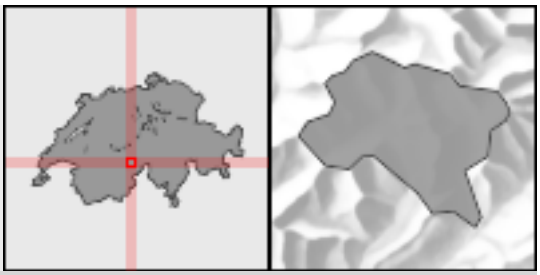

Population		
Residents	2019	320
Change in %	2010-2019	2.2
Population density per km²	2019	1.9
Age distribution in %		
0-19 years	2019	21.3
20-64 years	2019	60.0
65 years or over	2019	18.8
Foreign nationals in %	2019	9.7
Components of population change		
Crude marriage rate	2019	0.0
Crude divorce rate	2019	3.1
Crude birth rate	2019	12.5
Crude mortality rate	2019	12.5
Private households	2019	131
Size of households in persons	2019	2.43
Area		
Total surface area in km²	2016	172.9
Settlement and urban area in %	2004/09	0.1
Change in ha	1979/85-2004/09	9
Agricultural area in %	2004/09	2.4
Change in ha	1979/85-2004/09	-52
Wooded area in %	2004/09	2.5
Unproductive area in %	2004/09	95.0
Economy		
Employed total	2018	246
Primary sector	2018	30
Secondary sector	2018	40
Tertiary sector	2018	176
Business establishments total	2018	34
Primary sector	2018	11
Secondary sector	2018	X
Tertiary sector	2018	19
Construction and housing		
Dwelling vacancy rate	2020	2.22
New housing units per 1000 residents	2018	6.0
Social security		
Social assistance rate	2019	X

Fieschertal

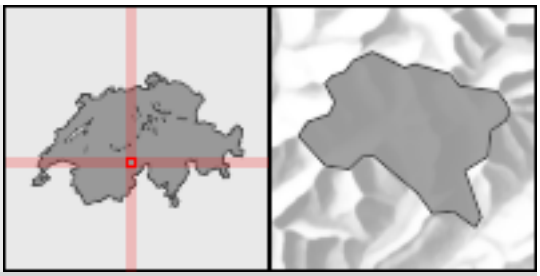

Voter shares of selected parties in % (National Council elections)

FDP/PLR inclusive LP/PL-BS	2019	0.4
CVP	2019	50.9
SP	2019	4.6
SVP	2019	38.4
EVP/CSP	2019	0.0
GLP	2019	2.2
BDP	2019	0.0
PdA/Sol.	2019	0.0
GPS	2019	3.6
Small right-wing parties	2019	0.0

Fiez

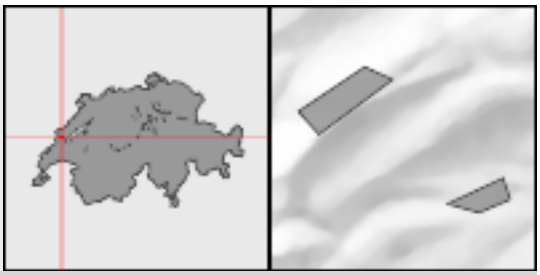

Population		
Residents	2019	445
Change in %	2010-2019	9.9
Population density per km²	2019	65.2
Age distribution in %		
0-19 years	2019	27.6
20-64 years	2019	57.5
65 years or over	2019	14.8
Foreign nationals in %	2019	8.1
Components of population change		
Crude marriage rate	2019	2.2
Crude divorce rate	2019	2.2
Crude birth rate	2019	6.7
Crude mortality rate	2019	4.5
Private households	2019	175
Size of households in persons	2019	2.52
Area		
Total surface area in km²	2016	6.8
Settlement and urban area in %	2004/09	2.9
Change in ha	1979/85-2004/09	4
Agricultural area in %	2004/09	62.1
Change in ha	1979/85-2004/09	-4
Wooded area in %	2004/09	34.7
Unproductive area in %	2004/09	0.3
Economy		
Employed total	2018	58
Primary sector	2018	15
Secondary sector	2018	9
Tertiary sector	2018	34
Business establishments total	2018	22
Primary sector	2018	6
Secondary sector	2018	X
Tertiary sector	2018	12
Construction and housing		
Dwelling vacancy rate	2020	0.99
New housing units per 1000 residents	2018	18.8
Social security		
Social assistance rate	2019	X

Fiez

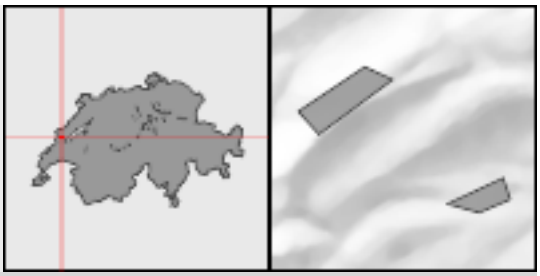

Voter shares of selected parties in % (National Council elections)		
FDP/PLR inclusive LP/PL-BS	2019	19.6
CVP	2019	0.5
SP	2019	20.2
SVP	2019	16.7
EVP/CSP	2019	5.1
GLP	2019	11.3
BDP	2019	0.3
PdA/Sol.	2019	2.0
GPS	2019	22.7
Small right-wing parties	2019	0.2

Finhaut

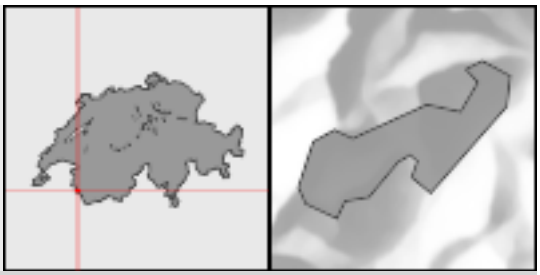

Population		
Residents	2019	372
Change in %	2010-2019	-6.5
Population density per km²	2019	16.3
Age distribution in %		
0-19 years	2019	12.4
20-64 years	2019	61.8
65 years or over	2019	25.8
Foreign nationals in %	2019	32.3
Components of population change		
Crude marriage rate	2019	0.0
Crude divorce rate	2019	2.7
Crude birth rate	2019	5.3
Crude mortality rate	2019	2.7
Private households	2019	178
Size of households in persons	2019	2.01
Area		
Total surface area in km²	2016	22.8
Settlement and urban area in %	2004/09	2.6
Change in ha	1979/85-2004/09	2
Agricultural area in %	2004/09	2.7
Change in ha	1979/85-2004/09	-17
Wooded area in %	2004/09	30.6
Unproductive area in %	2004/09	64.0
Economy		
Employed total	2018	111
Primary sector	2018	6
Secondary sector	2018	8
Tertiary sector	2018	97
Business establishments total	2018	X
Primary sector	2018	X
Secondary sector	2018	6
Tertiary sector	2018	37
Construction and housing		
Dwelling vacancy rate	2020	2.83
New housing units per 1000 residents	2018	0.0
Social security		
Social assistance rate	2019	1.58

Finhaut

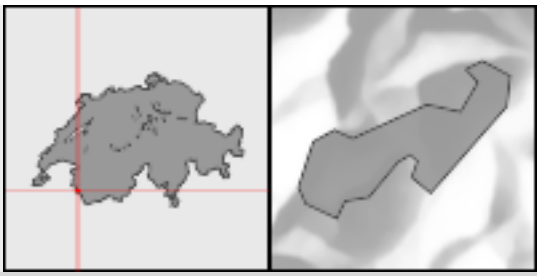

Voter shares of selected parties in % (National Council elections)		
FDP/PLR inclusive LP/PL-BS	2019	22.6
CVP	2019	35.7
SP	2019	11.1
SVP	2019	7.9
EVP/CSP	2019	1.0
GLP	2019	0.2
BDP	2019	0.0
PdA/Sol.	2019	0.0
GPS	2019	21.2
Small right-wing parties	2019	0.0

Finsterhennen

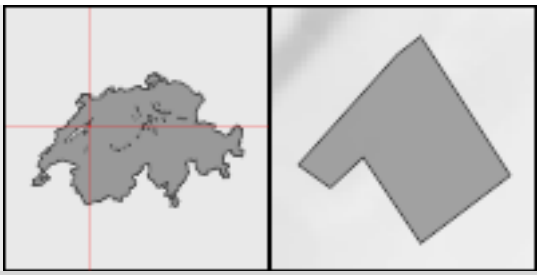

Population		
Residents	2019	581
Change in %	2010-2019	17.6
Population density per km²	2019	162.7
Age distribution in %		
0-19 years	2019	22.9
20-64 years	2019	59.9
65 years or over	2019	17.2
Foreign nationals in %	2019	30.1
Components of population change		
Crude marriage rate	2019	10.4
Crude divorce rate	2019	1.7
Crude birth rate	2019	5.2
Crude mortality rate	2019	1.7
Private households	2019	220
Size of households in persons	2019	2.60
Area		
Total surface area in km²	2016	3.6
Settlement and urban area in %	2004/09	11.2
Change in ha	1979/85-2004/09	3
Agricultural area in %	2004/09	71.4
Change in ha	1979/85-2004/09	-4
Wooded area in %	2004/09	16.0
Unproductive area in %	2004/09	1.4
Economy		
Employed total	2018	165
Primary sector	2018	56
Secondary sector	2018	49
Tertiary sector	2018	60
Business establishments total	2018	39
Primary sector	2018	13
Secondary sector	2018	X
Tertiary sector	2018	22
Construction and housing		
Dwelling vacancy rate	2020	1.23
New housing units per 1000 residents	2018	1.8
Social security		
Social assistance rate	2019	2.63

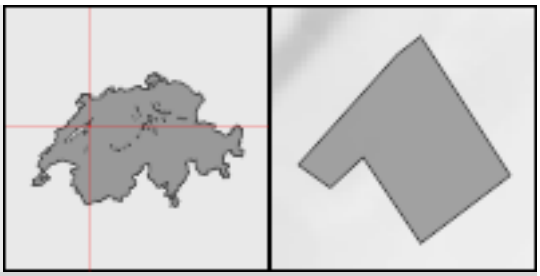

Finsterhennen

Voter shares of selected parties in % (National Council elections)		
FDP/PLR inclusive LP/PL-BS	2019	4.5
CVP	2019	0.9
SP	2019	7.4
SVP	2019	40.2
EVP/CSP	2019	3.0
GLP	2019	9.3
BDP	2019	15.5
PdA/Sol.	2019	0.3
GPS	2019	7.0
Small right-wing parties	2019	4.5

Schweizerische Eidgenossenschaft
Confédération suisse
Confederazione Svizzera
Confederaziun svizra

Eidgenössisches Departement des Innern EDI
Département fédéral de l'intérieur DFI
Bundesamt für Statistik BFS
Office fédéral de la statistique OFS

Fischbach

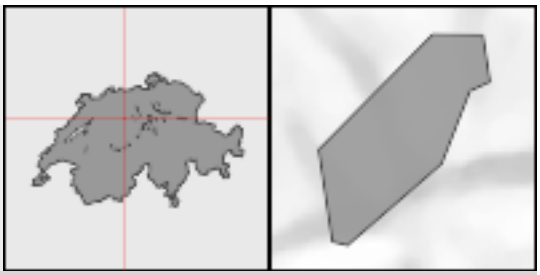

Population		
Residents	2019	700
Change in %	2010-2019	-4.0
Population density per km²	2019	87.0
Age distribution in %		
0-19 years	2019	20.9
20-64 years	2019	62.6
65 years or over	2019	16.6
Foreign nationals in %	2019	8.0
Components of population change		
Crude marriage rate	2019	8.5
Crude divorce rate	2019	2.8
Crude birth rate	2019	2.8
Crude mortality rate	2019	7.1
Private households	2019	271
Size of households in persons	2019	2.51
Area		
Total surface area in km²	2016	8.1
Settlement and urban area in %	2004/09	5.6
Change in ha	1979/85-2004/09	9
Agricultural area in %	2004/09	80.6
Change in ha	1979/85-2004/09	-7
Wooded area in %	2004/09	13.4
Unproductive area in %	2004/09	0.4
Economy		
Employed total	2018	201
Primary sector	2018	111
Secondary sector	2018	42
Tertiary sector	2018	48
Business establishments total	2018	62
Primary sector	2018	40
Secondary sector	2018	6
Tertiary sector	2018	16
Construction and housing		
Dwelling vacancy rate	2020	1.64
New housing units per 1000 residents	2018	0.0
Social security		
Social assistance rate	2019	1.55

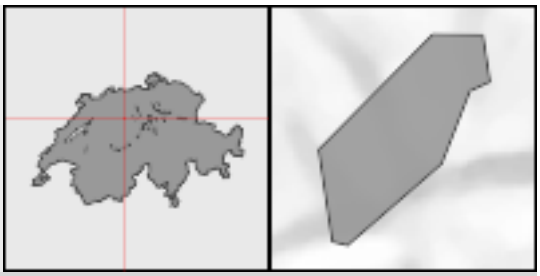

Fischbach

Voter shares of selected parties in % (National Council elections)		
FDP/PLR inclusive LP/PL-BS	2019	11.4
CVP	2019	35.5
SP	2019	2.9
SVP	2019	42.4
EVP/CSP	2019	0.5
GLP	2019	1.6
BDP	2019	0.0
PdA/Sol.	2019	0.0
GPS	2019	5.3
Small right-wing parties	2019	0.4

Fischbach-Göslikon



Population		
Residents	2019	1,607
Change in %	2010-2019	12.7
Population density per km²	2019	523.5
Age distribution in %		
0-19 years	2019	21.3
20-64 years	2019	63.2
65 years or over	2019	15.4
Foreign nationals in %	2019	17.2
Components of population change		
Crude marriage rate	2019	3.7
Crude divorce rate	2019	1.8
Crude birth rate	2019	7.4
Crude mortality rate	2019	3.7
Private households	2019	674
Size of households in persons	2019	2.38
Area		
Total surface area in km²	2016	3.1
Settlement and urban area in %	2004/09	19.1
Change in ha	1979/85-2004/09	10
Agricultural area in %	2004/09	49.8
Change in ha	1979/85-2004/09	-16
Wooded area in %	2004/09	19.4
Unproductive area in %	2004/09	11.7
Economy		
Employed total	2018	357
Primary sector	2018	26
Secondary sector	2018	182
Tertiary sector	2018	149
Business establishments total	2018	88
Primary sector	2018	11
Secondary sector	2018	19
Tertiary sector	2018	58
Construction and housing		
Dwelling vacancy rate	2020	0.54
New housing units per 1000 residents	2018	6.1
Social security		
Social assistance rate	2019	1.16



Fischbach-Göslikon

Voter shares of selected parties in % (National Council elections)		
FDP/PLR inclusive LP/PL-BS	2019	12.2
CVP	2019	11.4
SP	2019	11.6
SVP	2019	46.2
EVP/CSP	2019	1.0
GLP	2019	5.2
BDP	2019	2.7
PdA/Sol.	2019	0.0
GPS	2019	6.9
Small right-wing parties	2019	0.6

Fischenthal

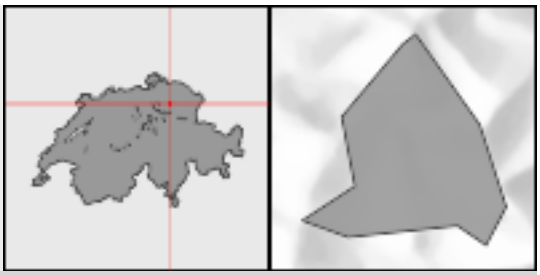

Population		
Residents	2019	2,516
Change in %	2010-2019	9.2
Population density per km²	2019	83.2
Age distribution in %		
0-19 years	2019	23.9
20-64 years	2019	60.5
65 years or over	2019	15.6
Foreign nationals in %	2019	14.6
Components of population change		
Crude marriage rate	2019	4.4
Crude divorce rate	2019	2.4
Crude birth rate	2019	8.4
Crude mortality rate	2019	7.6
Private households	2019	985
Size of households in persons	2019	2.51
Area		
Total surface area in km²	2016	30.2
Settlement and urban area in %	2004/09	4.6
Change in ha	1979/85-2004/09	35
Agricultural area in %	2004/09	32.4
Change in ha	1979/85-2004/09	30
Wooded area in %	2004/09	61.7
Unproductive area in %	2004/09	1.3
Economy		
Employed total	2018	669
Primary sector	2018	137
Secondary sector	2018	265
Tertiary sector	2018	267
Business establishments total	2018	205
Primary sector	2018	53
Secondary sector	2018	45
Tertiary sector	2018	107
Construction and housing		
Dwelling vacancy rate	2020	1.29
New housing units per 1000 residents	2018	5.6
Social security		
Social assistance rate	2019	2.28

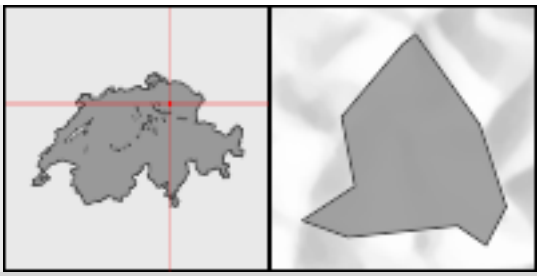

Fischenthal

Voter shares of selected parties in % (National Council elections)		
FDP/PLR inclusive LP/PL-BS	2019	5.5
CVP	2019	1.5
SP	2019	9.0
SVP	2019	55.2
EVP/CSP	2019	3.4
GLP	2019	6.3
BDP	2019	1.9
PdA/Sol.	2019	0.3
GPS	2019	9.4
Small right-wing parties	2019	5.4

Fischingen



Population		
Residents	2019	2,802
Change in %	2010-2019	7.9
Population density per km²	2019	91.6
Age distribution in %		
0-19 years	2019	22.5
20-64 years	2019	60.4
65 years or over	2019	17.1
Foreign nationals in %	2019	8.4
Components of population change		
Crude marriage rate	2019	2.5
Crude divorce rate	2019	1.8
Crude birth rate	2019	12.9
Crude mortality rate	2019	8.9
Private households	2019	1,160
Size of households in persons	2019	2.38
Area		
Total surface area in km²	2016	30.6
Settlement and urban area in %	2004/09	6.3
Change in ha	1979/85-2004/09	36
Agricultural area in %	2004/09	46.7
Change in ha	1979/85-2004/09	-31
Wooded area in %	2004/09	46.2
Unproductive area in %	2004/09	0.8
Economy		
Employed total	2018	1,466
Primary sector	2018	232
Secondary sector	2018	496
Tertiary sector	2018	738
Business establishments total	2018	266
Primary sector	2018	89
Secondary sector	2018	62
Tertiary sector	2018	115
Construction and housing		
Dwelling vacancy rate	2020	0.83
New housing units per 1000 residents	2018	11.9
Social security		
Social assistance rate	2019	0.61



Fischingen

Voter shares of selected parties in % (National Council elections)		
FDP/PLR inclusive LP/PL-BS	2019	9.6
CVP	2019	22.9
SP	2019	6.2
SVP	2019	42.5
EVP/CSP	2019	0.7
GLP	2019	5.1
BDP	2019	1.8
PdA/Sol.	2019	0.0
GPS	2019	9.3
Small right-wing parties	2019	1.9

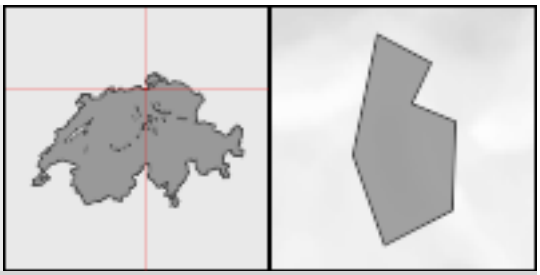

Fisibach

Population		
Residents	2019	510
Change in %	2010-2019	33.9
Population density per km²	2019	88.4
Age distribution in %		
0-19 years	2019	24.1
20-64 years	2019	62.0
65 years or over	2019	13.9
Foreign nationals in %	2019	31.0
Components of population change		
Crude marriage rate	2019	5.9
Crude divorce rate	2019	0.0
Crude birth rate	2019	5.9
Crude mortality rate	2019	0.0
Private households	2019	196
Size of households in persons	2019	2.59
Area		
Total surface area in km²	2016	5.8
Settlement and urban area in %	2004/09	8.4
Change in ha	1979/85-2004/09	7
Agricultural area in %	2004/09	43.4
Change in ha	1979/85-2004/09	-4
Wooded area in %	2004/09	46.0
Unproductive area in %	2004/09	2.3
Economy		
Employed total	2018	112
Primary sector	2018	30
Secondary sector	2018	19
Tertiary sector	2018	63
Business establishments total	2018	41
Primary sector	2018	13
Secondary sector	2018	7
Tertiary sector	2018	21
Construction and housing		
Dwelling vacancy rate	2020	1.80
New housing units per 1000 residents	2018	16.7
Social security		
Social assistance rate	2019	X

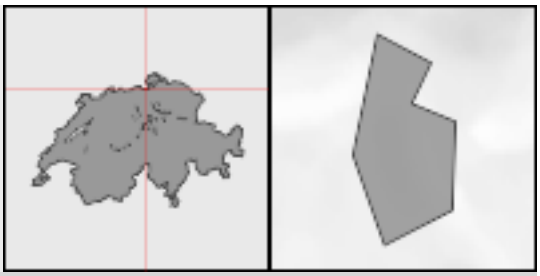

Fisibach

Voter shares of selected parties in % (National Council elections)		
FDP/PLR inclusive LP/PL-BS	2019	6.1
CVP	2019	19.0
SP	2019	10.8
SVP	2019	44.0
EVP/CSP	2019	2.6
GLP	2019	4.1
BDP	2019	3.2
PdA/Sol.	2019	0.0
GPS	2019	7.3
Small right-wing parties	2019	0.1

Fislisbach

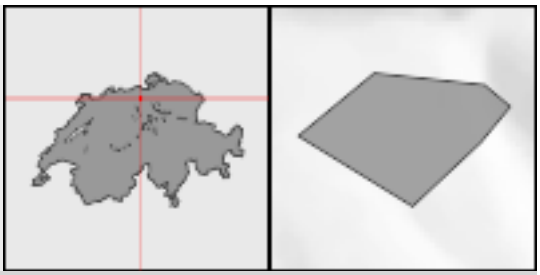

Population		
Residents	2019	5,552
Change in %	2010-2019	5.8
Population density per km²	2019	1,099.4
Age distribution in %		
0-19 years	2019	20.7
20-64 years	2019	59.0
65 years or over	2019	20.3
Foreign nationals in %	2019	25.7
Components of population change		
Crude marriage rate	2019	5.0
Crude divorce rate	2019	1.4
Crude birth rate	2019	10.6
Crude mortality rate	2019	7.6
Private households	2019	2,456
Size of households in persons	2019	2.22
Area		
Total surface area in km²	2016	5.1
Settlement and urban area in %	2004/09	25.4
Change in ha	1979/85-2004/09	37
Agricultural area in %	2004/09	44.7
Change in ha	1979/85-2004/09	-35
Wooded area in %	2004/09	29.9
Unproductive area in %	2004/09	0.0
Economy		
Employed total	2018	1,362
Primary sector	2018	10
Secondary sector	2018	325
Tertiary sector	2018	1,027
Business establishments total	2018	254
Primary sector	2018	6
Secondary sector	2018	44
Tertiary sector	2018	204
Construction and housing		
Dwelling vacancy rate	2020	2.43
New housing units per 1000 residents	2018	0.2
Social security		
Social assistance rate	2019	1.60

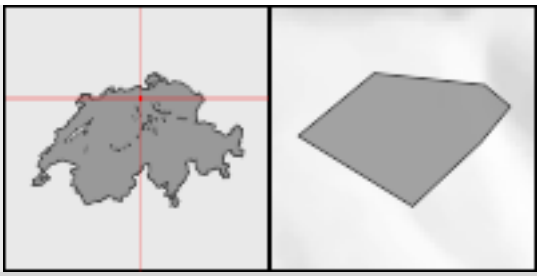

Fislisbach

Voter shares of selected parties in % (National Council elections)		
FDP/PLR inclusive LP/PL-BS	2019	14.3
CVP	2019	13.3
SP	2019	16.8
SVP	2019	26.6
EVP/CSP	2019	4.4
GLP	2019	9.5
BDP	2019	5.1
PdA/Sol.	2019	0.0
GPS	2019	7.0
Small right-wing parties	2019	0.5

Flaach

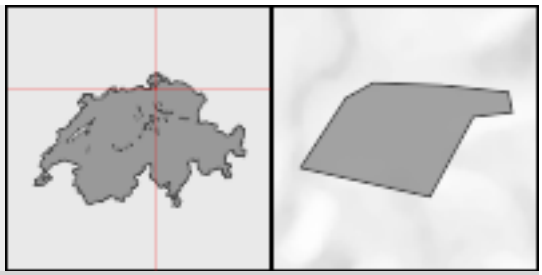

Population		
Residents	2019	1,420
Change in %	2010-2019	15.7
Population density per km²	2019	139.6
Age distribution in %		
0-19 years	2019	21.2
20-64 years	2019	61.6
65 years or over	2019	17.2
Foreign nationals in %	2019	15.4
Components of population change		
Crude marriage rate	2019	0.7
Crude divorce rate	2019	2.1
Crude birth rate	2019	10.6
Crude mortality rate	2019	8.5
Private households	2019	592
Size of households in persons	2019	2.38
Area		
Total surface area in km²	2016	10.2
Settlement and urban area in %	2004/09	8.3
Change in ha	1979/85-2004/09	10
Agricultural area in %	2004/09	50.9
Change in ha	1979/85-2004/09	-15
Wooded area in %	2004/09	33.7
Unproductive area in %	2004/09	7.1
Economy		
Employed total	2018	809
Primary sector	2018	153
Secondary sector	2018	146
Tertiary sector	2018	510
Business establishments total	2018	138
Primary sector	2018	27
Secondary sector	2018	24
Tertiary sector	2018	87
Construction and housing		
Dwelling vacancy rate	2020	4.22
New housing units per 1000 residents	2018	5.0
Social security		
Social assistance rate	2019	X

Flaach

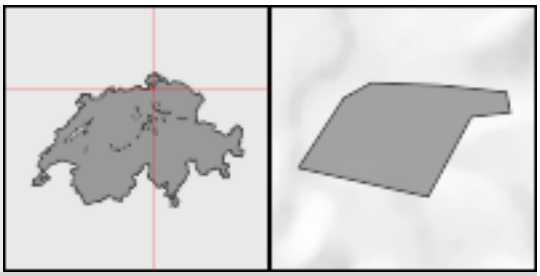

Voter shares of selected parties in % (National Council elections)		
FDP/PLR inclusive LP/PL-BS	2019	9.9
CVP	2019	1.6
SP	2019	8.9
SVP	2019	48.3
EVP/CSP	2019	6.5
GLP	2019	8.5
BDP	2019	0.8
PdA/Sol.	2019	0.0
GPS	2019	9.1
Small right-wing parties	2019	5.2

Fläsch



Population		
Residents	2019	835
Change in %	2010-2019	40.1
Population density per km²	2019	41.9
Age distribution in %		
0-19 years	2019	17.2
20-64 years	2019	65.4
65 years or over	2019	17.4
Foreign nationals in %	2019	10.1
Components of population change		
Crude marriage rate	2019	4.9
Crude divorce rate	2019	2.4
Crude birth rate	2019	14.7
Crude mortality rate	2019	2.4
Private households	2019	387
Size of households in persons	2019	2.15
Area		
Total surface area in km²	2016	19.9
Settlement and urban area in %	2004/09	2.5
Change in ha	1979/85-2004/09	8
Agricultural area in %	2004/09	34.6
Change in ha	1979/85-2004/09	-15
Wooded area in %	2004/09	42.8
Unproductive area in %	2004/09	20.1
Economy		
Employed total	2018	289
Primary sector	2018	106
Secondary sector	2018	12
Tertiary sector	2018	171
Business establishments total	2018	72
Primary sector	2018	25
Secondary sector	2018	8
Tertiary sector	2018	39
Construction and housing		
Dwelling vacancy rate	2020	2.10
New housing units per 1000 residents	2018	23.3
Social security		
Social assistance rate	2019	X



Fläsch

Voter shares of selected parties in % (National Council elections)		
FDP/PLR inclusive LP/PL-BS	2019	18.2
CVP	2019	6.0
SP	2019	12.0
SVP	2019	34.9
EVP/CSP	2019	0.0
GLP	2019	13.7
BDP	2019	8.6
PdA/Sol.	2019	0.0
GPS	2019	6.5
Small right-wing parties	2019	0.0

Flawil

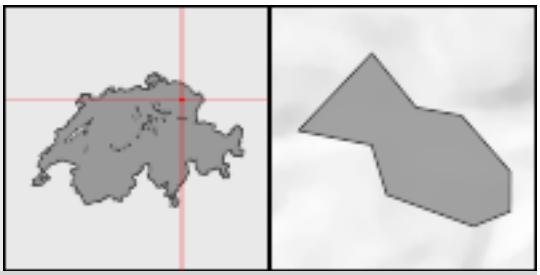

Population		
Residents	2019	10,425
Change in %	2010-2019	4.6
Population density per km²	2019	908.9
Age distribution in %		
0-19 years	2019	21.9
20-64 years	2019	59.4
65 years or over	2019	18.7
Foreign nationals in %	2019	28.7
Components of population change		
Crude marriage rate	2019	3.1
Crude divorce rate	2019	1.8
Crude birth rate	2019	8.8
Crude mortality rate	2019	7.9
Private households	2019	4,434
Size of households in persons	2019	2.32
Area		
Total surface area in km²	2016	11.5
Settlement and urban area in %	2004/09	25.4
Change in ha	1979/85-2004/09	54
Agricultural area in %	2004/09	49.7
Change in ha	1979/85-2004/09	-53
Wooded area in %	2004/09	22.6
Unproductive area in %	2004/09	2.2
Economy		
Employed total	2018	4,493
Primary sector	2018	110
Secondary sector	2018	1,910
Tertiary sector	2018	2,473
Business establishments total	2018	597
Primary sector	2018	35
Secondary sector	2018	141
Tertiary sector	2018	421
Construction and housing		
Dwelling vacancy rate	2020	2.50
New housing units per 1000 residents	2018	1.8
Social security		
Social assistance rate	2019	3.17

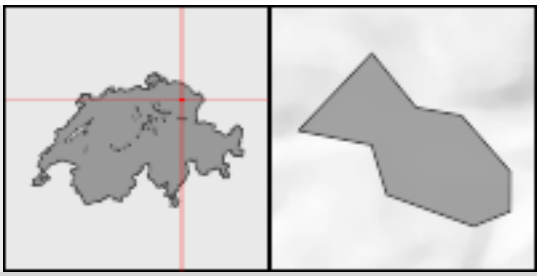

Flawil

Voter shares of selected parties in % (National Council elections)		
FDP/PLR inclusive LP/PL-BS	2019	17.5
CVP	2019	18.6
SP	2019	14.5
SVP	2019	26.2
EVP/CSP	2019	1.7
GLP	2019	6.7
BDP	2019	1.2
PdA/Sol.	2019	0.0
GPS	2019	11.5
Small right-wing parties	2019	1.1

Flerden

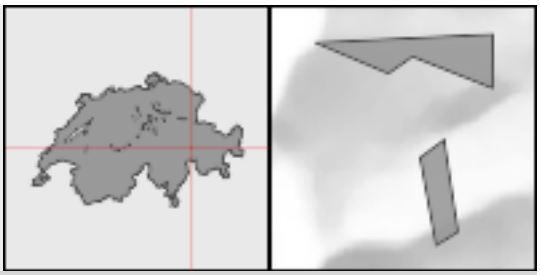

Population		
Residents	2019	247
Change in %	2010-2019	7.9
Population density per km²	2019	40.6
Age distribution in %		
0-19 years	2019	27.9
20-64 years	2019	53.4
65 years or over	2019	18.6
Foreign nationals in %	2019	4.0
Components of population change		
Crude marriage rate	2019	0.0
Crude divorce rate	2019	0.0
Crude birth rate	2019	4.0
Crude mortality rate	2019	8.1
Private households	2019	97
Size of households in persons	2019	2.53
Area		
Total surface area in km²	2016	6.1
Settlement and urban area in %	2004/09	4.1
Change in ha	1979/85-2004/09	4
Agricultural area in %	2004/09	49.9
Change in ha	1979/85-2004/09	-28
Wooded area in %	2004/09	30.8
Unproductive area in %	2004/09	15.2
Economy		
Employed total	2018	74
Primary sector	2018	40
Secondary sector	2018	5
Tertiary sector	2018	29
Business establishments total	2018	32
Primary sector	2018	14
Secondary sector	2018	X
Tertiary sector	2018	14
Construction and housing		
Dwelling vacancy rate	2020	3.21
New housing units per 1000 residents	2018	23.6
Social security		
Social assistance rate	2019	X

Flerden

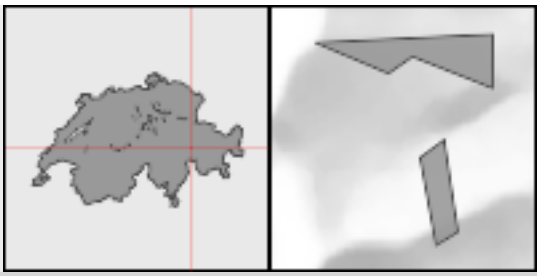

Voter shares of selected parties in % (National Council elections)		
FDP/PLR inclusive LP/PL-BS	2019	11.7
CVP	2019	13.5
SP	2019	8.5
SVP	2019	25.8
EVP/CSP	2019	0.0
GLP	2019	9.9
BDP	2019	24.9
PdA/Sol.	2019	0.0
GPS	2019	5.8
Small right-wing parties	2019	0.0

Flims

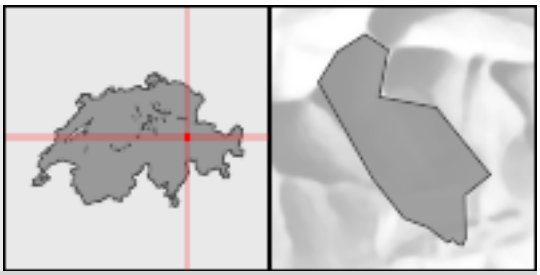

Population		
Residents	2019	2,912
Change in %	2010-2019	9.5
Population density per km²	2019	57.7
Age distribution in %		
0-19 years	2019	14.5
20-64 years	2019	62.9
65 years or over	2019	22.7
Foreign nationals in %	2019	24.2
Components of population change		
Crude marriage rate	2019	4.5
Crude divorce rate	2019	1.4
Crude birth rate	2019	7.0
Crude mortality rate	2019	12.2
Private households	2019	1,488
Size of households in persons	2019	1.94
Area		
Total surface area in km²	2016	50.5
Settlement and urban area in %	2004/09	4.5
Change in ha	1979/85-2004/09	53
Agricultural area in %	2004/09	32.8
Change in ha	1979/85-2004/09	-81
Wooded area in %	2004/09	28.8
Unproductive area in %	2004/09	34.0
Economy		
Employed total	2018	1,767
Primary sector	2018	42
Secondary sector	2018	332
Tertiary sector	2018	1,393
Business establishments total	2018	318
Primary sector	2018	17
Secondary sector	2018	44
Tertiary sector	2018	257
Construction and housing		
Dwelling vacancy rate	2020	1.94
New housing units per 1000 residents	2018	19.8
Social security		
Social assistance rate	2019	0.63

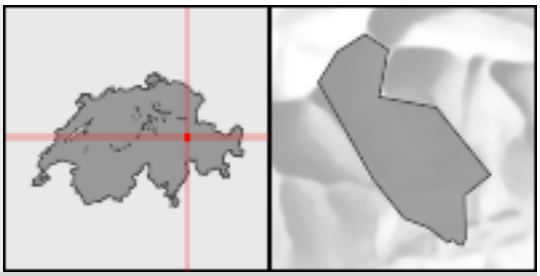

Flims

Voter shares of selected parties in % (National Council elections)		
FDP/PLR inclusive LP/PL-BS	2019	19.2
CVP	2019	10.5
SP	2019	15.3
SVP	2019	29.4
EVP/CSP	2019	0.0
GLP	2019	9.7
BDP	2019	7.9
PdA/Sol.	2019	0.0
GPS	2019	8.0
Small right-wing parties	2019	0.0

Flüelen

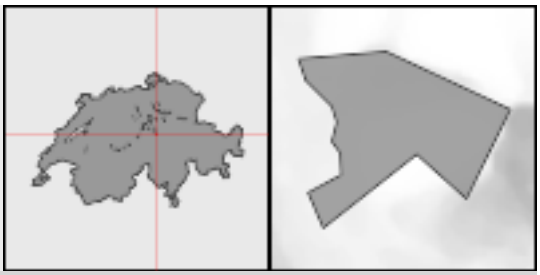

Population		
Residents	2019	1,961
Change in %	2010-2019	0.6
Population density per km²	2019	158.4
Age distribution in %		
0-19 years	2019	18.7
20-64 years	2019	60.8
65 years or over	2019	20.4
Foreign nationals in %	2019	13.2
Components of population change		
Crude marriage rate	2019	5.1
Crude divorce rate	2019	0.5
Crude birth rate	2019	7.6
Crude mortality rate	2019	8.1
Private households	2019	857
Size of households in persons	2019	2.26
Area		
Total surface area in km²	2016	12.4
Settlement and urban area in %	2004/09	6.8
Change in ha	1979/85-2004/09	16
Agricultural area in %	2004/09	23.6
Change in ha	1979/85-2004/09	-11
Wooded area in %	2004/09	58.2
Unproductive area in %	2004/09	11.4
Economy		
Employed total	2018	993
Primary sector	2018	41
Secondary sector	2018	292
Tertiary sector	2018	660
Business establishments total	2018	131
Primary sector	2018	13
Secondary sector	2018	22
Tertiary sector	2018	96
Construction and housing		
Dwelling vacancy rate	2020	2.26
New housing units per 1000 residents	2018	2.0
Social security		
Social assistance rate	2019	1.17

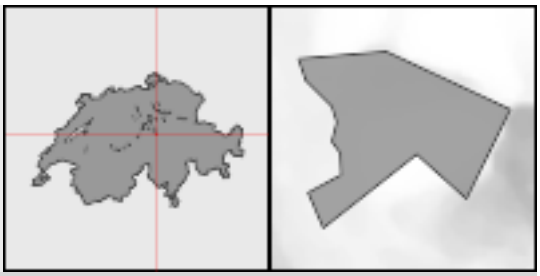

Flüelen

Voter shares of selected parties in % (National Council elections)		
FDP/PLR inclusive LP/PL-BS	2019	0.0
CVP	2019	32.7
SP	2019	21.1
SVP	2019	42.1
EVP/CSP	2019	0.0
GLP	2019	0.0
BDP	2019	0.0
PdA/Sol.	2019	0.0
GPS	2019	0.0
Small right-wing parties	2019	0.0

Flühli

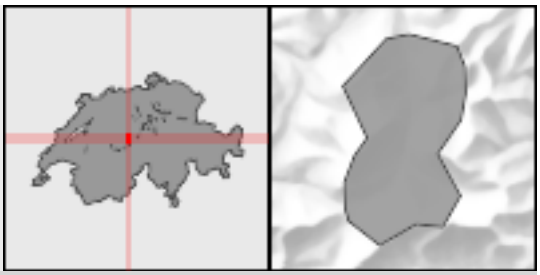

Population		
Residents	2019	1,929
Change in %	2010-2019	1.8
Population density per km²	2019	17.8
Age distribution in %		
0-19 years	2019	21.9
20-64 years	2019	60.3
65 years or over	2019	17.8
Foreign nationals in %	2019	17.7
Components of population change		
Crude marriage rate	2019	1.0
Crude divorce rate	2019	0.0
Crude birth rate	2019	10.3
Crude mortality rate	2019	8.2
Private households	2019	711
Size of households in persons	2019	2.35
Area		
Total surface area in km²	2016	108.2
Settlement and urban area in %	2004/09	2.5
Change in ha	1979/85-2004/09	76
Agricultural area in %	2004/09	44.5
Change in ha	1979/85-2004/09	-89
Wooded area in %	2004/09	38.2
Unproductive area in %	2004/09	14.7
Economy		
Employed total	2018	1,098
Primary sector	2018	250
Secondary sector	2018	138
Tertiary sector	2018	710
Business establishments total	2018	242
Primary sector	2018	95
Secondary sector	2018	34
Tertiary sector	2018	113
Construction and housing		
Dwelling vacancy rate	2020	1.05
New housing units per 1000 residents	2018	5.1
Social security		
Social assistance rate	2019	0.76

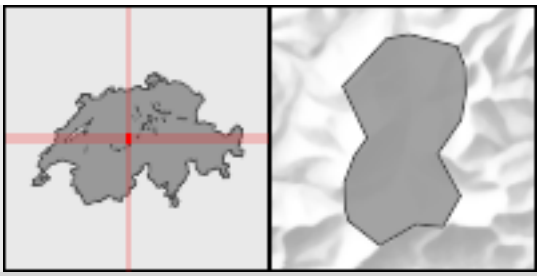

Flühli

Voter shares of selected parties in % (National Council elections)		
FDP/PLR inclusive LP/PL-BS	2019	13.9
CVP	2019	39.3
SP	2019	2.0
SVP	2019	40.1
EVP/CSP	2019	0.2
GLP	2019	1.8
BDP	2019	0.0
PdA/Sol.	2019	0.0
GPS	2019	2.5
Small right-wing parties	2019	0.1

Flumenthal

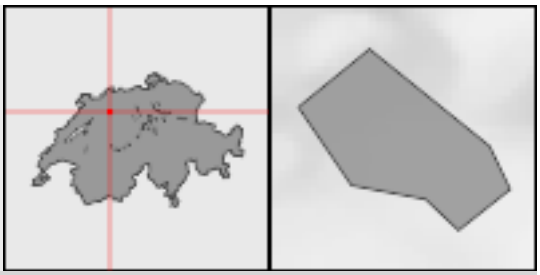

Population		
Residents	2019	1,004
Change in %	2010-2019	3.1
Population density per km²	2019	322.8
Age distribution in %		
0-19 years	2019	17.7
20-64 years	2019	62.0
65 years or over	2019	20.3
Foreign nationals in %	2019	13.4
Components of population change		
Crude marriage rate	2019	3.0
Crude divorce rate	2019	3.0
Crude birth rate	2019	8.1
Crude mortality rate	2019	6.1
Private households	2019	464
Size of households in persons	2019	2.14
Area		
Total surface area in km²	2016	3.1
Settlement and urban area in %	2004/09	19.8
Change in ha	1979/85-2004/09	16
Agricultural area in %	2004/09	49.4
Change in ha	1979/85-2004/09	-16
Wooded area in %	2004/09	24.7
Unproductive area in %	2004/09	6.2
Economy		
Employed total	2018	380
Primary sector	2018	18
Secondary sector	2018	74
Tertiary sector	2018	288
Business establishments total	2018	55
Primary sector	2018	6
Secondary sector	2018	15
Tertiary sector	2018	34
Construction and housing		
Dwelling vacancy rate	2020	2.89
New housing units per 1000 residents	2018	19.0
Social security		
Social assistance rate	2019	2.97

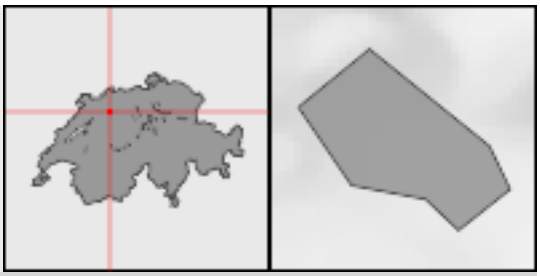

Flumenthal

Voter shares of selected parties in % (National Council elections)		
FDP/PLR inclusive LP/PL-BS	2019	17.9
CVP	2019	10.8
SP	2019	18.6
SVP	2019	31.8
EVP/CSP	2019	1.0
GLP	2019	6.6
BDP	2019	2.5
PdA/Sol.	2019	0.0
GPS	2019	7.3
Small right-wing parties	2019	0.6

Flums

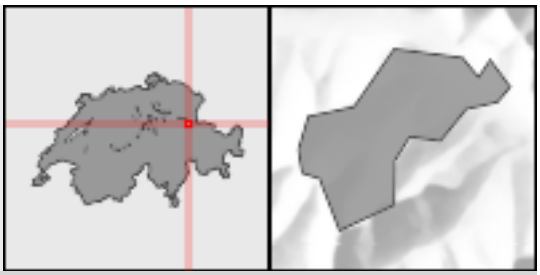

Population		
Residents	2019	4,889
Change in %	2010-2019	1.6
Population density per km²	2019	65.1
Age distribution in %		
0-19 years	2019	21.0
20-64 years	2019	60.1
65 years or over	2019	18.9
Foreign nationals in %	2019	21.6
Components of population change		
Crude marriage rate	2019	5.1
Crude divorce rate	2019	2.1
Crude birth rate	2019	12.3
Crude mortality rate	2019	9.8
Private households	2019	2,004
Size of households in persons	2019	2.40
Area		
Total surface area in km²	2016	75.2
Settlement and urban area in %	2004/09	4.1
Change in ha	1979/85-2004/09	46
Agricultural area in %	2004/09	51.3
Change in ha	1979/85-2004/09	-74
Wooded area in %	2004/09	32.7
Unproductive area in %	2004/09	11.9
Economy		
Employed total	2018	2,635
Primary sector	2018	265
Secondary sector	2018	1,065
Tertiary sector	2018	1,305
Business establishments total	2018	432
Primary sector	2018	121
Secondary sector	2018	79
Tertiary sector	2018	232
Construction and housing		
Dwelling vacancy rate	2020	1.29
New housing units per 1000 residents	2018	5.1
Social security		
Social assistance rate	2019	1.34

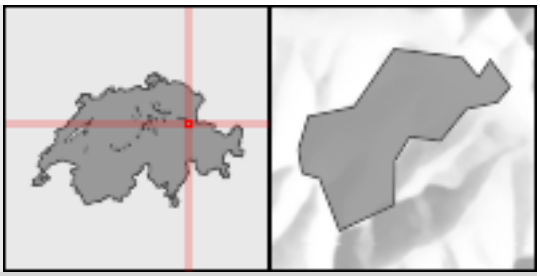

Flums

Voter shares of selected parties in % (National Council elections)		
FDP/PLR inclusive LP/PL-BS	2019	9.0
CVP	2019	22.9
SP	2019	8.0
SVP	2019	43.3
EVP/CSP	2019	0.8
GLP	2019	7.0
BDP	2019	1.4
PdA/Sol.	2019	0.0
GPS	2019	5.7
Small right-wing parties	2019	1.3

Flurlingen

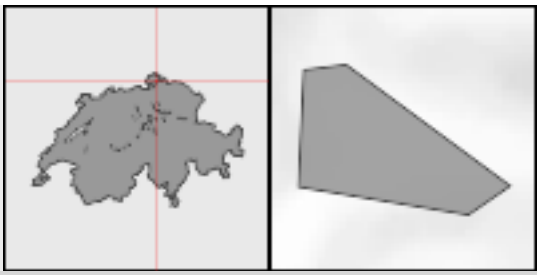

Population		
Residents	2019	1,477
Change in %	2010-2019	3.4
Population density per km²	2019	612.9
Age distribution in %		
0-19 years	2019	20.5
20-64 years	2019	61.7
65 years or over	2019	17.7
Foreign nationals in %	2019	14.2
Components of population change		
Crude marriage rate	2019	6.9
Crude divorce rate	2019	2.1
Crude birth rate	2019	12.3
Crude mortality rate	2019	7.5
Private households	2019	633
Size of households in persons	2019	2.31
Area		
Total surface area in km²	2016	2.4
Settlement and urban area in %	2004/09	22.8
Change in ha	1979/85-2004/09	14
Agricultural area in %	2004/09	17.0
Change in ha	1979/85-2004/09	-16
Wooded area in %	2004/09	56.4
Unproductive area in %	2004/09	3.7
Economy		
Employed total	2018	X
Primary sector	2018	X
Secondary sector	2018	128
Tertiary sector	2018	308
Business establishments total	2018	X
Primary sector	2018	X
Secondary sector	2018	18
Tertiary sector	2018	83
Construction and housing		
Dwelling vacancy rate	2020	1.44
New housing units per 1000 residents	2018	7.6
Social security		
Social assistance rate	2019	0.90

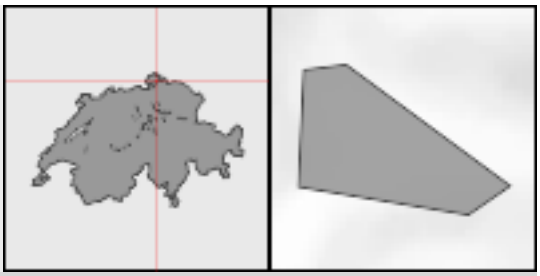

Flurlingen

Voter shares of selected parties in % (National Council elections)		
FDP/PLR inclusive LP/PL-BS	2019	15.4
CVP	2019	5.0
SP	2019	16.7
SVP	2019	25.1
EVP/CSP	2019	2.0
GLP	2019	14.5
BDP	2019	2.1
PdA/Sol.	2019	0.3
GPS	2019	15.3
Small right-wing parties	2019	0.8

Schweizerische Eidgenossenschaft
Confédération suisse
Confederazione Svizzera
Confederaziun svizra

Eidgenössisches Departement des Innern EDI
Département fédéral de l'intérieur DFI
Bundesamt für Statistik BFS
Office fédéral de la statistique OFS

Fontaines-sur-Grandson

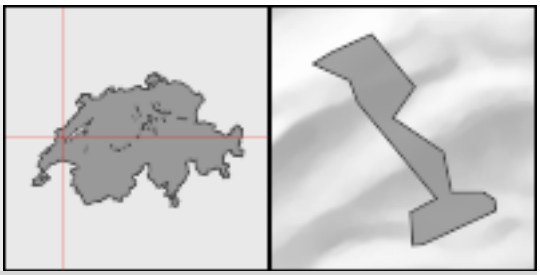

Population		
Residents	2019	215
Change in %	2010-2019	48.3
Population density per km²	2019	27.4
Age distribution in %		
0-19 years	2019	27.4
20-64 years	2019	61.4
65 years or over	2019	11.2
Foreign nationals in %	2019	14.0
Components of population change		
Crude marriage rate	2019	13.9
Crude divorce rate	2019	0.0
Crude birth rate	2019	18.5
Crude mortality rate	2019	9.2
Private households	2019	84
Size of households in persons	2019	2.56
Area		
Total surface area in km²	2016	7.9
Settlement and urban area in %	2004/09	2.4
Change in ha	1979/85-2004/09	2
Agricultural area in %	2004/09	47.2
Change in ha	1979/85-2004/09	-17
Wooded area in %	2004/09	50.1
Unproductive area in %	2004/09	0.4
Economy		
Employed total	2018	22
Primary sector	2018	11
Secondary sector	2018	X
Tertiary sector	2018	7
Business establishments total	2018	X
Primary sector	2018	X
Secondary sector	2018	X
Tertiary sector	2018	X
Construction and housing		
Dwelling vacancy rate	2020	1.05
New housing units per 1000 residents	2018	9.5
Social security		
Social assistance rate	2019	5.05

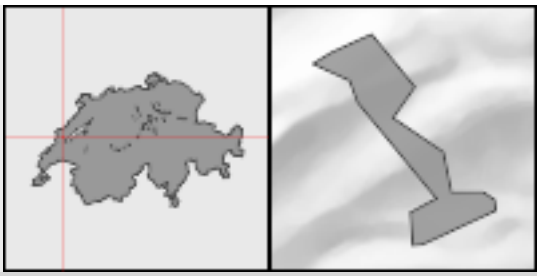

Fontaines-sur-Grandson

Voter shares of selected parties in % (National Council elections)

FDP/PLR inclusive LP/PL-BS	2019	12.8
CVP	2019	0.7
SP	2019	15.8
SVP	2019	29.0
EVP/CSP	2019	0.0
GLP	2019	5.7
BDP	2019	0.5
PdA/Sol.	2019	1.9
GPS	2019	31.3
Small right-wing parties	2019	0.0

Fontenais

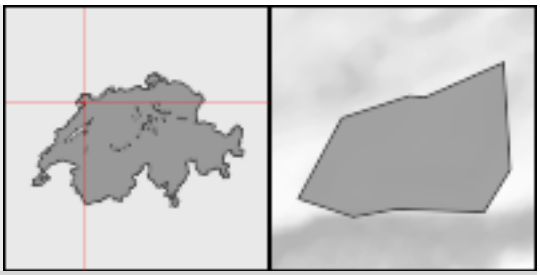

Population		
Residents	2019	1,696
Change in %	2010-2019	1.7
Population density per km²	2019	84.8
Age distribution in %		
0-19 years	2019	22.6
20-64 years	2019	56.1
65 years or over	2019	21.3
Foreign nationals in %	2019	8.6
Components of population change		
Crude marriage rate	2019	3.0
Crude divorce rate	2019	2.4
Crude birth rate	2019	10.1
Crude mortality rate	2019	5.3
Private households	2019	705
Size of households in persons	2019	2.36
Area		
Total surface area in km²	2016	20.0
Settlement and urban area in %	2004/09	5.9
Change in ha	1979/85-2004/09	36
Agricultural area in %	2004/09	45.5
Change in ha	1979/85-2004/09	-31
Wooded area in %	2004/09	48.3
Unproductive area in %	2004/09	0.4
Economy		
Employed total	2018	273
Primary sector	2018	53
Secondary sector	2018	93
Tertiary sector	2018	127
Business establishments total	2018	106
Primary sector	2018	20
Secondary sector	2018	27
Tertiary sector	2018	59
Construction and housing		
Dwelling vacancy rate	2020	0.93
New housing units per 1000 residents	2018	5.4
Social security		
Social assistance rate	2019	2.02

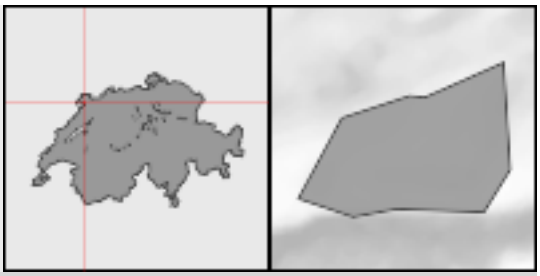

Fontenais

Voter shares of selected parties in % (National Council elections)		
FDP/PLR inclusive LP/PL-BS	2019	7.6
CVP	2019	18.4
SP	2019	49.3
SVP	2019	9.3
EVP/CSP	2019	4.7
GLP	2019	0.0
BDP	2019	0.0
PdA/Sol.	2019	0.0
GPS	2019	10.6
Small right-wing parties	2019	0.0

Forel (Lavaux)



Population		
Residents	2019	2,064
Change in %	2010-2019	6.0
Population density per km²	2019	111.5
Age distribution in %		
0-19 years	2019	21.9
20-64 years	2019	61.5
65 years or over	2019	16.6
Foreign nationals in %	2019	18.8
Components of population change		
Crude marriage rate	2019	2.9
Crude divorce rate	2019	1.9
Crude birth rate	2019	9.7
Crude mortality rate	2019	6.3
Private households	2019	882
Size of households in persons	2019	2.33
Area		
Total surface area in km²	2016	18.5
Settlement and urban area in %	2004/09	7.8
Change in ha	1979/85-2004/09	29
Agricultural area in %	2004/09	64.2
Change in ha	1979/85-2004/09	-35
Wooded area in %	2004/09	27.7
Unproductive area in %	2004/09	0.3
Economy		
Employed total	2018	1,002
Primary sector	2018	97
Secondary sector	2018	550
Tertiary sector	2018	355
Business establishments total	2018	189
Primary sector	2018	36
Secondary sector	2018	47
Tertiary sector	2018	106
Construction and housing		
Dwelling vacancy rate	2020	0.00
New housing units per 1000 residents	2018	1.9
Social security		
Social assistance rate	2019	1.40

Forel (Lavaux)



Voter shares of selected parties in % (National Council elections)		
FDP/PLR inclusive LP/PL-BS	2019	32.3
CVP	2019	1.8
SP	2019	14.5
SVP	2019	24.0
EVP/CSP	2019	1.1
GLP	2019	7.4
BDP	2019	0.3
PdA/Sol.	2019	2.7
GPS	2019	13.3
Small right-wing parties	2019	0.2

Forst-Längenbühl



Population		
Residents	2019	777
Change in %	2010-2019	6.4
Population density per km²	2019	172.7
Age distribution in %		
0-19 years	2019	22.0
20-64 years	2019	61.4
65 years or over	2019	16.6
Foreign nationals in %	2019	2.8
Components of population change		
Crude marriage rate	2019	10.4
Crude divorce rate	2019	1.3
Crude birth rate	2019	13.0
Crude mortality rate	2019	7.8
Private households	2019	340
Size of households in persons	2019	2.27
Area		
Total surface area in km²	2016	4.5
Settlement and urban area in %	2004/09	8.4
Change in ha	1979/85-2004/09	11
Agricultural area in %	2004/09	67.5
Change in ha	1979/85-2004/09	-14
Wooded area in %	2004/09	21.0
Unproductive area in %	2004/09	3.1
Economy		
Employed total	2018	195
Primary sector	2018	82
Secondary sector	2018	38
Tertiary sector	2018	75
Business establishments total	2018	61
Primary sector	2018	28
Secondary sector	2018	7
Tertiary sector	2018	26
Construction and housing		
Dwelling vacancy rate	2020	1.05
New housing units per 1000 residents	2018	5.1
Social security		
Social assistance rate	2019	X

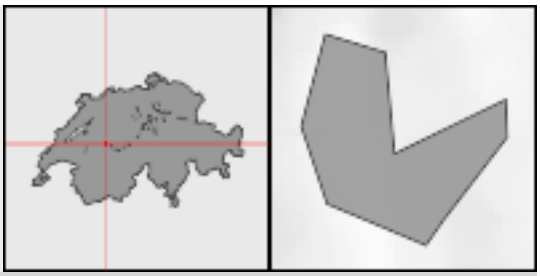

Forst-Längenbühl

Voter shares of selected parties in % (National Council elections)		
FDP/PLR inclusive LP/PL-BS	2019	4.1
CVP	2019	0.8
SP	2019	5.6
SVP	2019	54.7
EVP/CSP	2019	5.3
GLP	2019	7.0
BDP	2019	4.6
PdA/Sol.	2019	0.3
GPS	2019	8.7
Small right-wing parties	2019	3.9

Founex

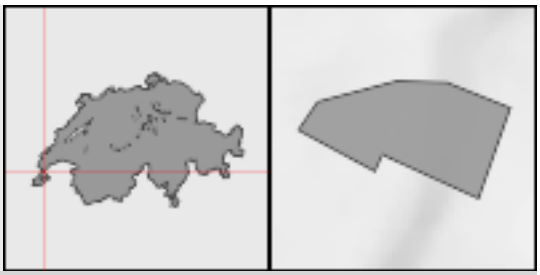

Population		
Residents	2019	3,776
Change in %	2010-2019	16.8
Population density per km²	2019	788.3
Age distribution in %		
0-19 years	2019	28.4
20-64 years	2019	57.9
65 years or over	2019	13.6
Foreign nationals in %	2019	41.9
Components of population change		
Crude marriage rate	2019	4.2
Crude divorce rate	2019	2.1
Crude birth rate	2019	7.9
Crude mortality rate	2019	4.0
Private households	2019	1,354
Size of households in persons	2019	2.77
Area		
Total surface area in km²	2016	4.8
Settlement and urban area in %	2004/09	32.2
Change in ha	1979/85-2004/09	33
Agricultural area in %	2004/09	65.5
Change in ha	1979/85-2004/09	-33
Wooded area in %	2004/09	2.3
Unproductive area in %	2004/09	0.0
Economy		
Employed total	2018	876
Primary sector	2018	74
Secondary sector	2018	90
Tertiary sector	2018	712
Business establishments total	2018	171
Primary sector	2018	8
Secondary sector	2018	12
Tertiary sector	2018	151
Construction and housing		
Dwelling vacancy rate	2020	0.32
New housing units per 1000 residents	2018	2.9
Social security		
Social assistance rate	2019	0.45

Founex

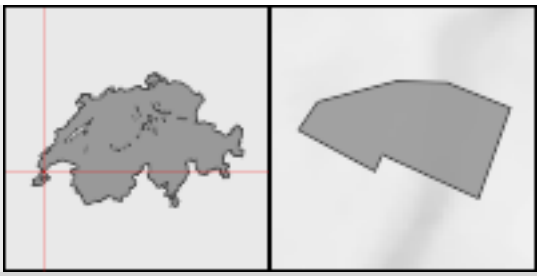

Voter shares of selected parties in % (National Council elections)		
FDP/PLR inclusive LP/PL-BS	2019	33.3
CVP	2019	5.7
SP	2019	11.0
SVP	2019	20.1
EVP/CSP	2019	0.3
GLP	2019	12.4
BDP	2019	0.2
PdA/Sol.	2019	1.1
GPS	2019	14.8
Small right-wing parties	2019	0.2

Fräschels

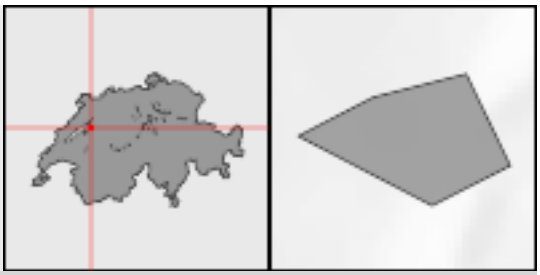

Population		
Residents	2019	454
Change in %	2010-2019	-5.8
Population density per km²	2019	146.0
Age distribution in %		
0-19 years	2019	17.4
20-64 years	2019	68.7
65 years or over	2019	13.9
Foreign nationals in %	2019	8.8
Components of population change		
Crude marriage rate	2019	6.5
Crude divorce rate	2019	2.2
Crude birth rate	2019	13.1
Crude mortality rate	2019	17.4
Private households	2019	186
Size of households in persons	2019	2.42
Area		
Total surface area in km²	2016	3.1
Settlement and urban area in %	2004/09	10.5
Change in ha	1979/85-2004/09	8
Agricultural area in %	2004/09	71.7
Change in ha	1979/85-2004/09	-7
Wooded area in %	2004/09	16.9
Unproductive area in %	2004/09	1.0
Economy		
Employed total	2018	110
Primary sector	2018	39
Secondary sector	2018	11
Tertiary sector	2018	60
Business establishments total	2018	41
Primary sector	2018	10
Secondary sector	2018	5
Tertiary sector	2018	26
Construction and housing		
Dwelling vacancy rate	2020	0.97
New housing units per 1000 residents	2018	0.0
Social security		
Social assistance rate	2019	1.29

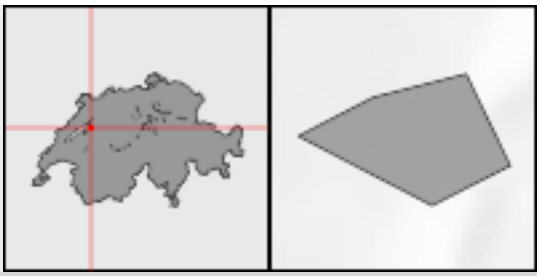

Fräschels

Voter shares of selected parties in % (National Council elections)		
FDP/PLR inclusive LP/PL-BS	2019	11.0
CVP	2019	7.9
SP	2019	10.4
SVP	2019	39.0
EVP/CSP	2019	7.5
GLP	2019	11.0
BDP	2019	2.0
PdA/Sol.	2019	0.0
GPS	2019	8.1
Small right-wing parties	2019	2.4

Fraubrunnen



Population		
Residents	2019	5,180
Change in %	2010-2019	8.2
Population density per km²	2019	162.3
Age distribution in %		
0-19 years	2019	22.0
20-64 years	2019	59.3
65 years or over	2019	18.7
Foreign nationals in %	2019	7.7
Components of population change		
Crude marriage rate	2019	4.3
Crude divorce rate	2019	1.7
Crude birth rate	2019	8.9
Crude mortality rate	2019	6.2
Private households	2019	2,185
Size of households in persons	2019	2.35
Area		
Total surface area in km²	2016	31.9
Settlement and urban area in %	2004/09	7.6
Change in ha	1979/85-2004/09	27
Agricultural area in %	2004/09	63.2
Change in ha	1979/85-2004/09	-28
Wooded area in %	2004/09	28.7
Unproductive area in %	2004/09	0.5
Economy		
Employed total	2018	1,176
Primary sector	2018	276
Secondary sector	2018	206
Tertiary sector	2018	694
Business establishments total	2018	337
Primary sector	2018	87
Secondary sector	2018	48
Tertiary sector	2018	202
Construction and housing		
Dwelling vacancy rate	2020	1.45
New housing units per 1000 residents	2018	8.9
Social security		
Social assistance rate	2019	1.84



Fraubrunnen

Voter shares of selected parties in % (National Council elections)		
FDP/PLR inclusive LP/PL-BS	2019	7.2
CVP	2019	1.5
SP	2019	11.4
SVP	2019	32.9
EVP/CSP	2019	5.3
GLP	2019	10.0
BDP	2019	14.1
PdA/Sol.	2019	0.3
GPS	2019	11.8
Small right-wing parties	2019	2.6

Frauenfeld

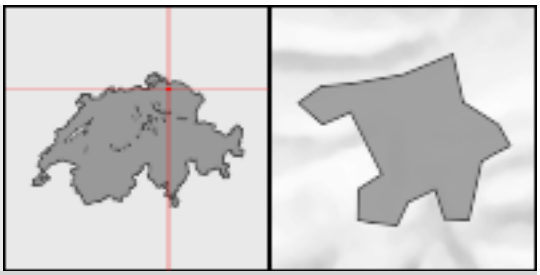

Population		
Residents	2019	25,781
Change in %	2010-2019	10.7
Population density per km²	2019	942.3
Age distribution in %		
0-19 years	2019	19.0
20-64 years	2019	62.3
65 years or over	2019	18.7
Foreign nationals in %	2019	24.4
Components of population change		
Crude marriage rate	2019	5.2
Crude divorce rate	2019	2.0
Crude birth rate	2019	10.0
Crude mortality rate	2019	7.5
Private households	2019	11,884
Size of households in persons	2019	2.12
Area		
Total surface area in km²	2016	27.4
Settlement and urban area in %	2004/09	30.1
Change in ha	1979/85-2004/09	126
Agricultural area in %	2004/09	42.8
Change in ha	1979/85-2004/09	-149
Wooded area in %	2004/09	24.5
Unproductive area in %	2004/09	2.6
Economy		
Employed total	2018	20,563
Primary sector	2018	133
Secondary sector	2018	4,455
Tertiary sector	2018	15,975
Business establishments total	2018	2,083
Primary sector	2018	51
Secondary sector	2018	251
Tertiary sector	2018	1,781
Construction and housing		
Dwelling vacancy rate	2020	1.59
New housing units per 1000 residents	2018	4.3
Social security		
Social assistance rate	2019	2.51

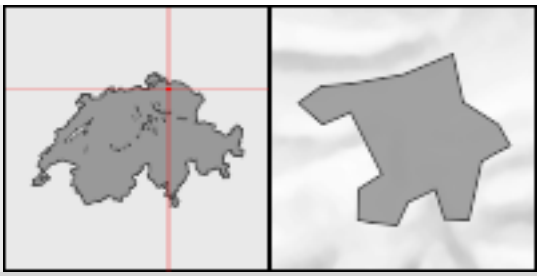

Frauenfeld

Voter shares of selected parties in % (National Council elections)		
FDP/PLR inclusive LP/PL-BS	2019	14.3
CVP	2019	10.4
SP	2019	18.1
SVP	2019	26.6
EVP/CSP	2019	3.3
GLP	2019	10.6
BDP	2019	1.9
PdA/Sol.	2019	0.0
GPS	2019	13.0
Small right-wing parties	2019	1.8

Frauenkappelen

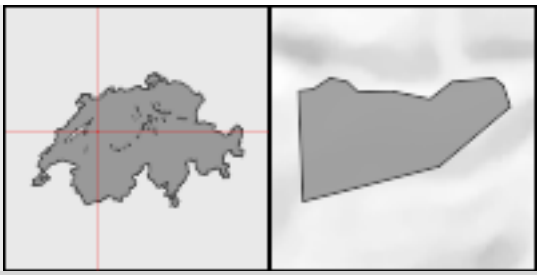

Population		
Residents	2019	1,228
Change in %	2010-2019	-2.8
Population density per km²	2019	132.2
Age distribution in %		
0-19 years	2019	16.5
20-64 years	2019	60.8
65 years or over	2019	22.6
Foreign nationals in %	2019	12.0
Components of population change		
Crude marriage rate	2019	1.6
Crude divorce rate	2019	1.6
Crude birth rate	2019	8.1
Crude mortality rate	2019	8.9
Private households	2019	564
Size of households in persons	2019	2.14
Area		
Total surface area in km²	2016	9.3
Settlement and urban area in %	2004/09	6.8
Change in ha	1979/85-2004/09	5
Agricultural area in %	2004/09	42.3
Change in ha	1979/85-2004/09	-9
Wooded area in %	2004/09	40.9
Unproductive area in %	2004/09	9.9
Economy		
Employed total	2018	474
Primary sector	2018	55
Secondary sector	2018	285
Tertiary sector	2018	134
Business establishments total	2018	92
Primary sector	2018	18
Secondary sector	2018	25
Tertiary sector	2018	49
Construction and housing		
Dwelling vacancy rate	2020	2.60
New housing units per 1000 residents	2018	0.0
Social security		
Social assistance rate	2019	2.26

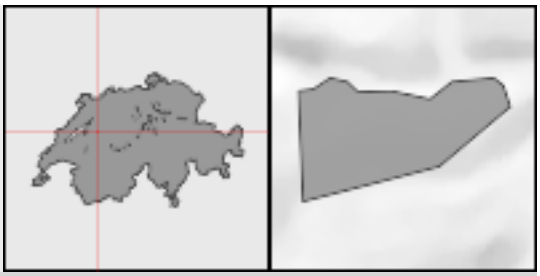

Frauenkappelen

Voter shares of selected parties in % (National Council elections)		
FDP/PLR inclusive LP/PL-BS	2019	8.4
CVP	2019	2.2
SP	2019	11.7
SVP	2019	31.8
EVP/CSP	2019	3.5
GLP	2019	16.6
BDP	2019	10.2
PdA/Sol.	2019	0.3
GPS	2019	10.8
Small right-wing parties	2019	1.0

Freienbach

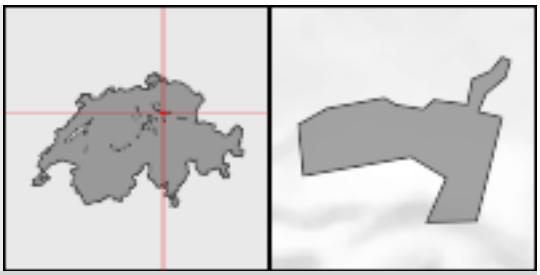

Population		
Residents	2019	16,506
Change in %	2010-2019	5.5
Population density per km²	2019	1,196.1
Age distribution in %		
0-19 years	2019	17.7
20-64 years	2019	63.0
65 years or over	2019	19.3
Foreign nationals in %	2019	29.2
Components of population change		
Crude marriage rate	2019	5.8
Crude divorce rate	2019	2.7
Crude birth rate	2019	11.2
Crude mortality rate	2019	6.0
Private households	2019	7,314
Size of households in persons	2019	2.22
Area		
Total surface area in km²	2016	13.8
Settlement and urban area in %	2004/09	33.3
Change in ha	1979/85-2004/09	96
Agricultural area in %	2004/09	38.5
Change in ha	1979/85-2004/09	-88
Wooded area in %	2004/09	23.5
Unproductive area in %	2004/09	4.7
Economy		
Employed total	2018	15,135
Primary sector	2018	136
Secondary sector	2018	2,692
Tertiary sector	2018	12,307
Business establishments total	2018	2,589
Primary sector	2018	41
Secondary sector	2018	294
Tertiary sector	2018	2,254
Construction and housing		
Dwelling vacancy rate	2020	0.36
New housing units per 1000 residents	2018	4.3
Social security		
Social assistance rate	2019	1.45

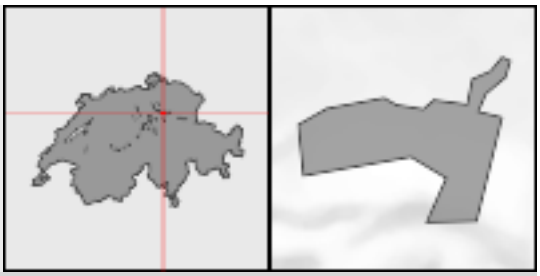

Freienbach

Voter shares of selected parties in % (National Council elections)		
FDP/PLR inclusive LP/PL-BS	2019	25.7
CVP	2019	11.9
SP	2019	13.2
SVP	2019	37.7
EVP/CSP	2019	1.0
GLP	2019	6.7
BDP	2019	0.0
PdA/Sol.	2019	0.0
GPS	2019	3.8
Small right-wing parties	2019	0.0

Freienstein-Teufen

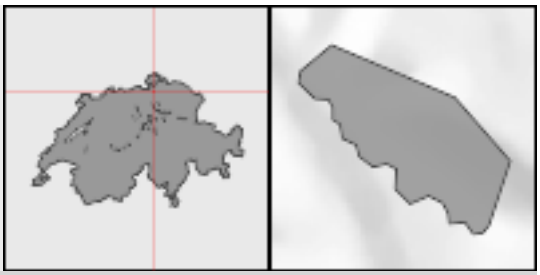

Population		
Residents	2019	2,389
Change in %	2010-2019	4.1
Population density per km²	2019	284.4
Age distribution in %		
0-19 years	2019	19.6
20-64 years	2019	61.2
65 years or over	2019	19.2
Foreign nationals in %	2019	14.8
Components of population change		
Crude marriage rate	2019	2.1
Crude divorce rate	2019	1.7
Crude birth rate	2019	10.9
Crude mortality rate	2019	4.6
Private households	2019	981
Size of households in persons	2019	2.40
Area		
Total surface area in km²	2016	8.4
Settlement and urban area in %	2004/09	9.7
Change in ha	1979/85-2004/09	14
Agricultural area in %	2004/09	38.6
Change in ha	1979/85-2004/09	-14
Wooded area in %	2004/09	49.4
Unproductive area in %	2004/09	2.3
Economy		
Employed total	2018	691
Primary sector	2018	80
Secondary sector	2018	113
Tertiary sector	2018	498
Business establishments total	2018	163
Primary sector	2018	27
Secondary sector	2018	22
Tertiary sector	2018	114
Construction and housing		
Dwelling vacancy rate	2020	0.75
New housing units per 1000 residents	2018	0.0
Social security		
Social assistance rate	2019	1.22

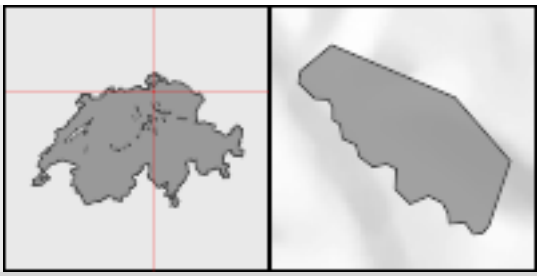

Freienstein-Teufen

Voter shares of selected parties in % (National Council elections)		
FDP/PLR inclusive LP/PL-BS	2019	8.0
CVP	2019	2.3
SP	2019	11.5
SVP	2019	37.7
EVP/CSP	2019	9.9
GLP	2019	12.7
BDP	2019	2.3
PdA/Sol.	2019	0.2
GPS	2019	10.8
Small right-wing parties	2019	2.9

Freienwil

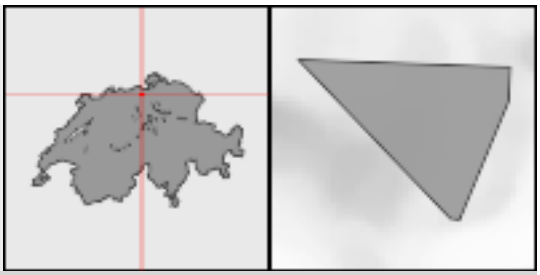

Population		
Residents	2019	1,038
Change in %	2010-2019	13.2
Population density per km²	2019	260.2
Age distribution in %		
0-19 years	2019	23.3
20-64 years	2019	61.3
65 years or over	2019	15.4
Foreign nationals in %	2019	12.9
Components of population change		
Crude marriage rate	2019	1.9
Crude divorce rate	2019	1.0
Crude birth rate	2019	9.6
Crude mortality rate	2019	2.9
Private households	2019	400
Size of households in persons	2019	2.59
Area		
Total surface area in km²	2016	4.0
Settlement and urban area in %	2004/09	9.5
Change in ha	1979/85-2004/09	8
Agricultural area in %	2004/09	52.0
Change in ha	1979/85-2004/09	-9
Wooded area in %	2004/09	38.5
Unproductive area in %	2004/09	0.0
Economy		
Employed total	2018	116
Primary sector	2018	29
Secondary sector	2018	7
Tertiary sector	2018	80
Business establishments total	2018	X
Primary sector	2018	11
Secondary sector	2018	X
Tertiary sector	2018	42
Construction and housing		
Dwelling vacancy rate	2020	2.31
New housing units per 1000 residents	2018	0.0
Social security		
Social assistance rate	2019	X

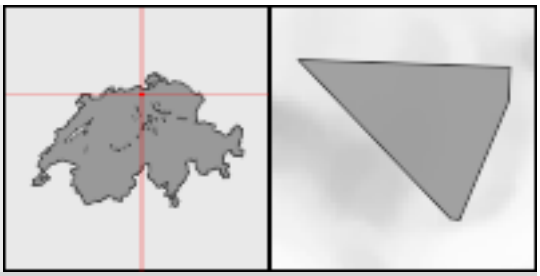

Freienwil

Voter shares of selected parties in % (National Council elections)		
FDP/PLR inclusive LP/PL-BS	2019	17.7
CVP	2019	9.8
SP	2019	17.1
SVP	2019	20.2
EVP/CSP	2019	5.3
GLP	2019	8.2
BDP	2019	4.6
PdA/Sol.	2019	0.0
GPS	2019	13.9
Small right-wing parties	2019	2.0

Freimettigen

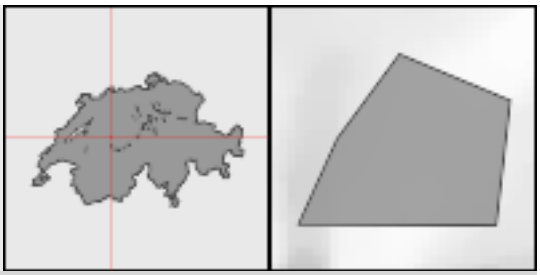

Population		
Residents	2019	454
Change in %	2010-2019	5.1
Population density per km²	2019	153.4
Age distribution in %		
0-19 years	2019	22.9
20-64 years	2019	57.9
65 years or over	2019	19.2
Foreign nationals in %	2019	7.3
Components of population change		
Crude marriage rate	2019	6.5
Crude divorce rate	2019	2.2
Crude birth rate	2019	6.5
Crude mortality rate	2019	4.3
Private households	2019	194
Size of households in persons	2019	2.32
Area		
Total surface area in km²	2016	3.0
Settlement and urban area in %	2004/09	5.7
Change in ha	1979/85-2004/09	0
Agricultural area in %	2004/09	64.2
Change in ha	1979/85-2004/09	-2
Wooded area in %	2004/09	30.1
Unproductive area in %	2004/09	0.0
Economy		
Employed total	2018	67
Primary sector	2018	30
Secondary sector	2018	6
Tertiary sector	2018	31
Business establishments total	2018	X
Primary sector	2018	12
Secondary sector	2018	X
Tertiary sector	2018	11
Construction and housing		
Dwelling vacancy rate	2020	0.97
New housing units per 1000 residents	2018	0.0
Social security		
Social assistance rate	2019	X

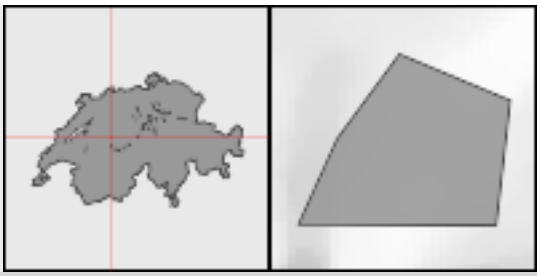

Freimettigen

Voter shares of selected parties in % (National Council elections)		
FDP/PLR inclusive LP/PL-BS	2019	6.4
CVP	2019	1.3
SP	2019	7.4
SVP	2019	34.5
EVP/CSP	2019	11.9
GLP	2019	3.6
BDP	2019	10.6
PdA/Sol.	2019	0.0
GPS	2019	11.3
Small right-wing parties	2019	7.9

Frenkendorf

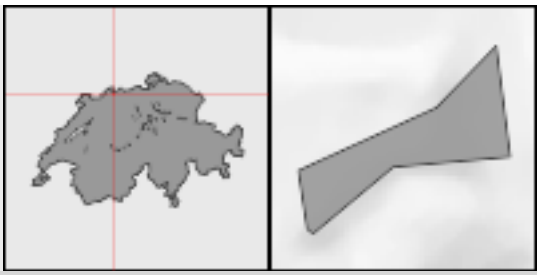

Population		
Residents	2019	6,454
Change in %	2010-2019	5.1
Population density per km²	2019	1,406.1
Age distribution in %		
0-19 years	2019	20.1
20-64 years	2019	60.6
65 years or over	2019	19.3
Foreign nationals in %	2019	32.3
Components of population change		
Crude marriage rate	2019	5.1
Crude divorce rate	2019	2.6
Crude birth rate	2019	8.7
Crude mortality rate	2019	8.2
Private households	2019	2,832
Size of households in persons	2019	2.25
Area		
Total surface area in km²	2016	4.6
Settlement and urban area in %	2004/09	30.6
Change in ha	1979/85-2004/09	24
Agricultural area in %	2004/09	27.3
Change in ha	1979/85-2004/09	-22
Wooded area in %	2004/09	41.9
Unproductive area in %	2004/09	0.2
Economy		
Employed total	2018	2,225
Primary sector	2018	9
Secondary sector	2018	738
Tertiary sector	2018	1,478
Business establishments total	2018	X
Primary sector	2018	X
Secondary sector	2018	54
Tertiary sector	2018	234
Construction and housing		
Dwelling vacancy rate	2020	1.15
New housing units per 1000 residents	2018	1.4
Social security		
Social assistance rate	2019	3.08

Frenkendorf

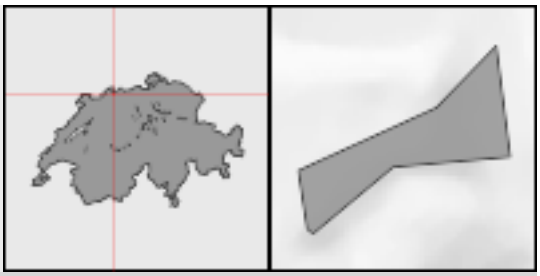

Voter shares of selected parties in % (National Council elections)

FDP/PLR inclusive LP/PL-BS	2019	17.1
CVP	2019	5.1
SP	2019	31.6
SVP	2019	23.8
EVP/CSP	2019	2.4
GLP	2019	6.2
BDP	2019	1.0
PdA/Sol.	2019	0.0
GPS	2019	12.8
Small right-wing parties	2019	0.0

Fribourg

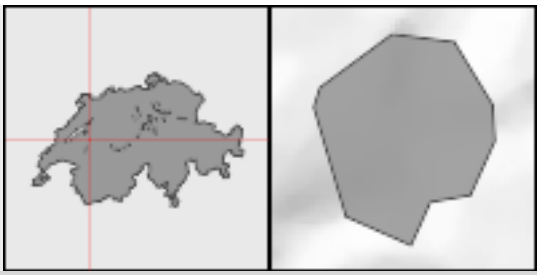

Population		
Residents	2019	38,197
Change in %	2010-2019	9.5
Population density per km²	2019	4,116.1
Age distribution in %		
0-19 years	2019	19.1
20-64 years	2019	64.1
65 years or over	2019	16.8
Foreign nationals in %	2019	36.7
Components of population change		
Crude marriage rate	2019	4.3
Crude divorce rate	2019	2.0
Crude birth rate	2019	12.1
Crude mortality rate	2019	9.0
Private households	2019	17,412
Size of households in persons	2019	2.11
Area		
Total surface area in km²	2016	9.3
Settlement and urban area in %	2004/09	63.5
Change in ha	1979/85-2004/09	40
Agricultural area in %	2004/09	13.2
Change in ha	1979/85-2004/09	-37
Wooded area in %	2004/09	16.9
Unproductive area in %	2004/09	6.4
Economy		
Employed total	2018	33,399
Primary sector	2018	19
Secondary sector	2018	2,287
Tertiary sector	2018	31,093
Business establishments total	2018	3,560
Primary sector	2018	X
Secondary sector	2018	261
Tertiary sector	2018	3,295
Construction and housing		
Dwelling vacancy rate	2020	1.83
New housing units per 1000 residents	2018	0.2
Social security		
Social assistance rate	2019	4.49

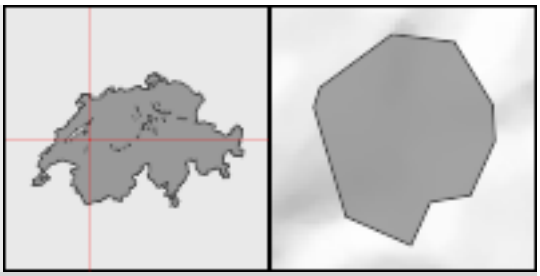

Fribourg

Voter shares of selected parties in % (National Council elections)		
FDP/PLR inclusive LP/PL-BS	2019	9.1
CVP	2019	15.5
SP	2019	29.4
SVP	2019	9.7
EVP/CSP	2019	6.1
GLP	2019	5.5
BDP	2019	0.4
PdA/Sol.	2019	0.0
GPS	2019	20.9
Small right-wing parties	2019	0.3

Frick

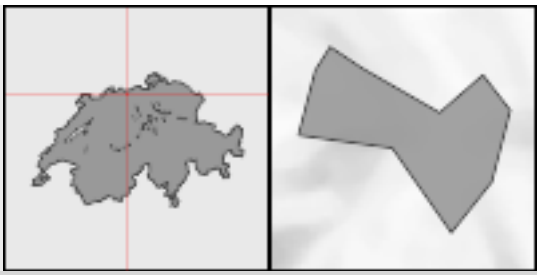

Population		
Residents	2019	5,655
Change in %	2010-2019	16.9
Population density per km²	2019	567.8
Age distribution in %		
0-19 years	2019	19.7
20-64 years	2019	62.3
65 years or over	2019	18.0
Foreign nationals in %	2019	26.6
Components of population change		
Crude marriage rate	2019	5.7
Crude divorce rate	2019	1.6
Crude birth rate	2019	9.8
Crude mortality rate	2019	7.0
Private households	2019	2,413
Size of households in persons	2019	2.28
Area		
Total surface area in km²	2016	10.0
Settlement and urban area in %	2004/09	24.2
Change in ha	1979/85-2004/09	60
Agricultural area in %	2004/09	46.0
Change in ha	1979/85-2004/09	-59
Wooded area in %	2004/09	29.2
Unproductive area in %	2004/09	0.6
Economy		
Employed total	2018	3,756
Primary sector	2018	66
Secondary sector	2018	949
Tertiary sector	2018	2,741
Business establishments total	2018	450
Primary sector	2018	15
Secondary sector	2018	46
Tertiary sector	2018	389
Construction and housing		
Dwelling vacancy rate	2020	1.40
New housing units per 1000 residents	2018	10.5
Social security		
Social assistance rate	2019	3.22

Frick

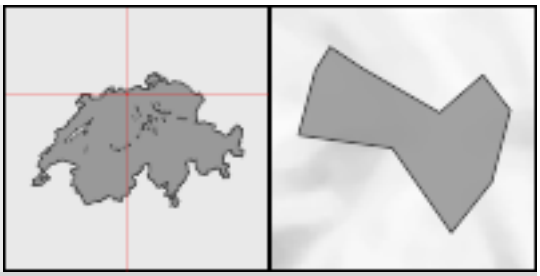

Voter shares of selected parties in % (National Council elections)		
FDP/PLR inclusive LP/PL-BS	2019	11.7
CVP	2019	15.4
SP	2019	16.5
SVP	2019	29.2
EVP/CSP	2019	3.1
GLP	2019	7.1
BDP	2019	2.9
PdA/Sol.	2019	0.0
GPS	2019	9.3
Small right-wing parties	2019	0.7

Froideville

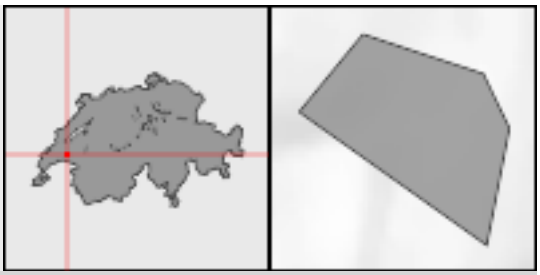

Population		
Residents	2019	2,643
Change in %	2010-2019	50.3
Population density per km²	2019	373.3
Age distribution in %		
0-19 years	2019	25.7
20-64 years	2019	60.7
65 years or over	2019	13.6
Foreign nationals in %	2019	17.5
Components of population change		
Crude marriage rate	2019	6.5
Crude divorce rate	2019	3.1
Crude birth rate	2019	9.2
Crude mortality rate	2019	4.2
Private households	2019	1,078
Size of households in persons	2019	2.45
Area		
Total surface area in km²	2016	7.1
Settlement and urban area in %	2004/09	10.1
Change in ha	1979/85-2004/09	16
Agricultural area in %	2004/09	38.5
Change in ha	1979/85-2004/09	-18
Wooded area in %	2004/09	51.4
Unproductive area in %	2004/09	0.0
Economy		
Employed total	2018	252
Primary sector	2018	17
Secondary sector	2018	44
Tertiary sector	2018	191
Business establishments total	2018	119
Primary sector	2018	6
Secondary sector	2018	23
Tertiary sector	2018	90
Construction and housing		
Dwelling vacancy rate	2020	0.79
New housing units per 1000 residents	2018	18.4
Social security		
Social assistance rate	2019	2.13

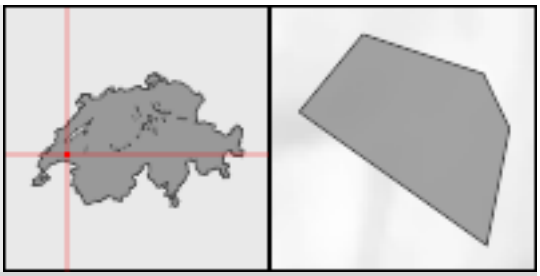

Froideville

Voter shares of selected parties in % (National Council elections)		
FDP/PLR inclusive LP/PL-BS	2019	19.9
CVP	2019	2.1
SP	2019	16.9
SVP	2019	32.3
EVP/CSP	2019	0.5
GLP	2019	9.0
BDP	2019	0.5
PdA/Sol.	2019	3.1
GPS	2019	12.9
Small right-wing parties	2019	0.5

Frutigen

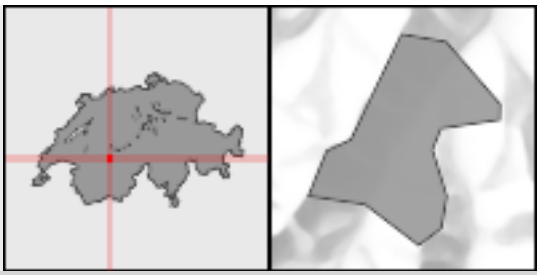

Population		
Residents	2019	6,940
Change in %	2010-2019	3.3
Population density per km²	2019	96.0
Age distribution in %		
0-19 years	2019	21.7
20-64 years	2019	57.3
65 years or over	2019	21.0
Foreign nationals in %	2019	7.8
Components of population change		
Crude marriage rate	2019	4.2
Crude divorce rate	2019	1.6
Crude birth rate	2019	9.4
Crude mortality rate	2019	9.5
Private households	2019	2,982
Size of households in persons	2019	2.29
Area		
Total surface area in km²	2016	72.3
Settlement and urban area in %	2004/09	4.6
Change in ha	1979/85-2004/09	99
Agricultural area in %	2004/09	53.3
Change in ha	1979/85-2004/09	-134
Wooded area in %	2004/09	26.4
Unproductive area in %	2004/09	15.8
Economy		
Employed total	2018	4,348
Primary sector	2018	579
Secondary sector	2018	1,400
Tertiary sector	2018	2,369
Business establishments total	2018	644
Primary sector	2018	200
Secondary sector	2018	120
Tertiary sector	2018	324
Construction and housing		
Dwelling vacancy rate	2020	0.72
New housing units per 1000 residents	2018	2.6
Social security		
Social assistance rate	2019	2.48

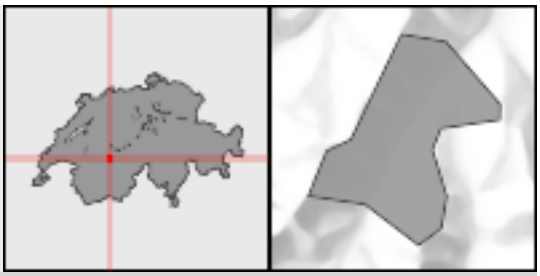

Frutigen

Voter shares of selected parties in % (National Council elections)		
FDP/PLR inclusive LP/PL-BS	2019	3.9
CVP	2019	0.6
SP	2019	6.5
SVP	2019	41.2
EVP/CSP	2019	10.2
GLP	2019	12.4
BDP	2019	5.2
PdA/Sol.	2019	0.2
GPS	2019	3.9
Small right-wing parties	2019	12.0

Füllinsdorf

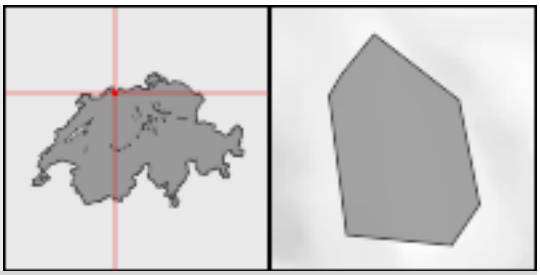

Population		
Residents	2019	4,588
Change in %	2010-2019	6.0
Population density per km²	2019	993.1
Age distribution in %		
0-19 years	2019	17.8
20-64 years	2019	55.8
65 years or over	2019	26.5
Foreign nationals in %	2019	29.8
Components of population change		
Crude marriage rate	2019	4.8
Crude divorce rate	2019	1.5
Crude birth rate	2019	8.8
Crude mortality rate	2019	12.1
Private households	2019	2,092
Size of households in persons	2019	2.15
Area		
Total surface area in km²	2016	4.6
Settlement and urban area in %	2004/09	30.2
Change in ha	1979/85-2004/09	24
Agricultural area in %	2004/09	36.9
Change in ha	1979/85-2004/09	-18
Wooded area in %	2004/09	32.2
Unproductive area in %	2004/09	0.6
Economy		
Employed total	2018	2,071
Primary sector	2018	70
Secondary sector	2018	791
Tertiary sector	2018	1,210
Business establishments total	2018	267
Primary sector	2018	10
Secondary sector	2018	53
Tertiary sector	2018	204
Construction and housing		
Dwelling vacancy rate	2020	1.59
New housing units per 1000 residents	2018	0.7
Social security		
Social assistance rate	2019	2.92

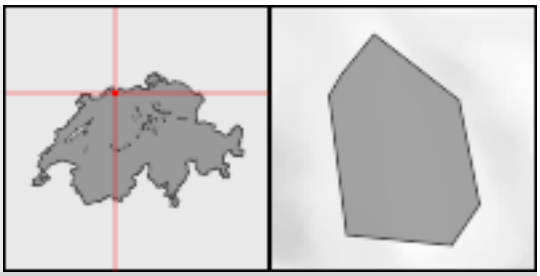

Füllinsdorf

Voter shares of selected parties in % (National Council elections)		
FDP/PLR inclusive LP/PL-BS	2019	19.8
CVP	2019	5.2
SP	2019	22.8
SVP	2019	27.2
EVP/CSP	2019	4.0
GLP	2019	5.2
BDP	2019	1.4
PdA/Sol.	2019	0.0
GPS	2019	14.3
Small right-wing parties	2019	0.0

Fürstenau

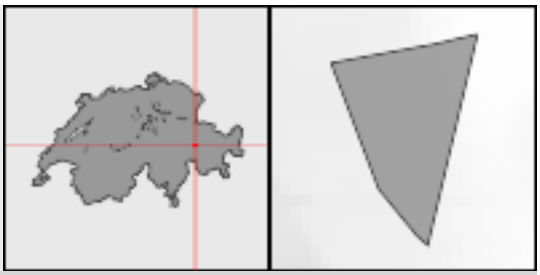

Population		
Residents	2019	357
Change in %	2010-2019	2.0
Population density per km²	2019	270.5
Age distribution in %		
0-19 years	2019	20.7
20-64 years	2019	55.7
65 years or over	2019	23.5
Foreign nationals in %	2019	10.9
Components of population change		
Crude marriage rate	2019	2.8
Crude divorce rate	2019	0.0
Crude birth rate	2019	8.5
Crude mortality rate	2019	14.1
Private households	2019	159
Size of households in persons	2019	2.23
Area		
Total surface area in km²	2016	1.3
Settlement and urban area in %	2004/09	10.8
Change in ha	1979/85-2004/09	1
Agricultural area in %	2004/09	50.0
Change in ha	1979/85-2004/09	-2
Wooded area in %	2004/09	33.1
Unproductive area in %	2004/09	6.2
Economy		
Employed total	2018	X
Primary sector	2018	13
Secondary sector	2018	X
Tertiary sector	2018	169
Business establishments total	2018	X
Primary sector	2018	X
Secondary sector	2018	X
Tertiary sector	2018	22
Construction and housing		
Dwelling vacancy rate	2020	1.01
New housing units per 1000 residents	2018	5.7
Social security		
Social assistance rate	2019	X

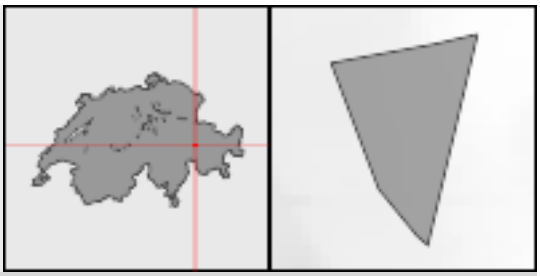

Fürstenau

Voter shares of selected parties in % (National Council elections)		
FDP/PLR inclusive LP/PL-BS	2019	15.2
CVP	2019	7.4
SP	2019	17.0
SVP	2019	32.8
EVP/CSP	2019	0.0
GLP	2019	7.0
BDP	2019	15.5
PdA/Sol.	2019	0.0
GPS	2019	5.0
Small right-wing parties	2019	0.0

Fulenbach

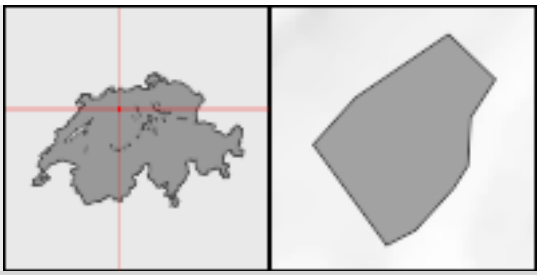

Population		
Residents	2019	1,785
Change in %	2010-2019	9.1
Population density per km²	2019	398.4
Age distribution in %		
0-19 years	2019	20.8
20-64 years	2019	60.5
65 years or over	2019	18.7
Foreign nationals in %	2019	10.9
Components of population change		
Crude marriage rate	2019	2.8
Crude divorce rate	2019	0.6
Crude birth rate	2019	5.6
Crude mortality rate	2019	7.3
Private households	2019	775
Size of households in persons	2019	2.28
Area		
Total surface area in km²	2016	4.5
Settlement and urban area in %	2004/09	17.2
Change in ha	1979/85-2004/09	19
Agricultural area in %	2004/09	49.9
Change in ha	1979/85-2004/09	-18
Wooded area in %	2004/09	29.3
Unproductive area in %	2004/09	3.6
Economy		
Employed total	2018	776
Primary sector	2018	48
Secondary sector	2018	249
Tertiary sector	2018	479
Business establishments total	2018	121
Primary sector	2018	14
Secondary sector	2018	24
Tertiary sector	2018	83
Construction and housing		
Dwelling vacancy rate	2020	6.47
New housing units per 1000 residents	2018	19.1
Social security		
Social assistance rate	2019	3.43

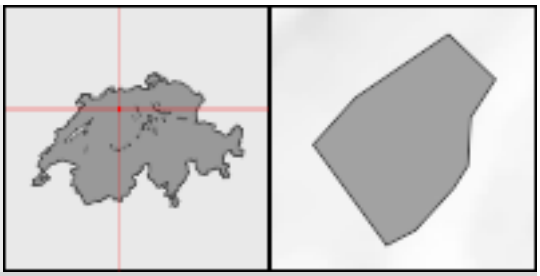

Fulenbach

Voter shares of selected parties in % (National Council elections)		
FDP/PLR inclusive LP/PL-BS	2019	14.5
CVP	2019	21.1
SP	2019	15.5
SVP	2019	28.8
EVP/CSP	2019	1.3
GLP	2019	4.8
BDP	2019	3.3
PdA/Sol.	2019	0.0
GPS	2019	10.3
Small right-wing parties	2019	0.5

Full-Reuenthal

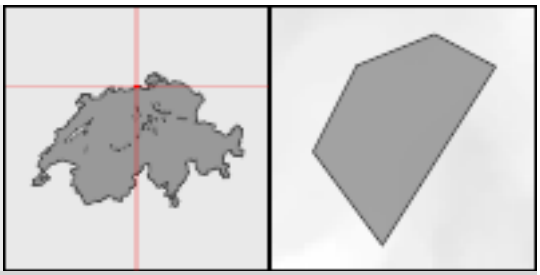

Population		
Residents	2019	880
Change in %	2010-2019	9.2
Population density per km²	2019	182.6
Age distribution in %		
0-19 years	2019	23.4
20-64 years	2019	58.6
65 years or over	2019	18.0
Foreign nationals in %	2019	17.8
Components of population change		
Crude marriage rate	2019	4.5
Crude divorce rate	2019	2.3
Crude birth rate	2019	9.0
Crude mortality rate	2019	6.8
Private households	2019	353
Size of households in persons	2019	2.47
Area		
Total surface area in km²	2016	4.8
Settlement and urban area in %	2004/09	13.6
Change in ha	1979/85-2004/09	14
Agricultural area in %	2004/09	53.5
Change in ha	1979/85-2004/09	-11
Wooded area in %	2004/09	22.2
Unproductive area in %	2004/09	10.7
Economy		
Employed total	2018	153
Primary sector	2018	54
Secondary sector	2018	17
Tertiary sector	2018	82
Business establishments total	2018	57
Primary sector	2018	17
Secondary sector	2018	7
Tertiary sector	2018	33
Construction and housing		
Dwelling vacancy rate	2020	2.27
New housing units per 1000 residents	2018	9.1
Social security		
Social assistance rate	2019	2.25

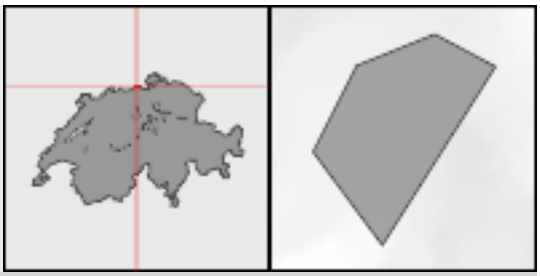

Full-Reuenthal

Voter shares of selected parties in % (National Council elections)		
FDP/PLR inclusive LP/PL-BS	2019	17.1
CVP	2019	11.3
SP	2019	12.3
SVP	2019	41.1
EVP/CSP	2019	3.1
GLP	2019	3.4
BDP	2019	3.1
PdA/Sol.	2019	0.0
GPS	2019	4.8
Small right-wing parties	2019	2.2

Fully

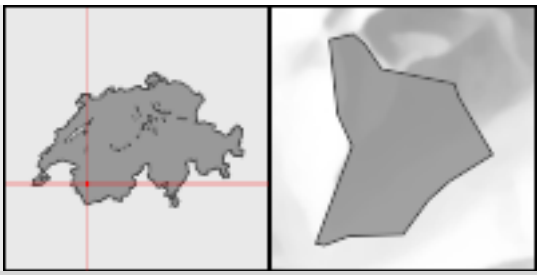

Population		
Residents	2019	8,731
Change in %	2010-2019	13.6
Population density per km²	2019	231.0
Age distribution in %		
0-19 years	2019	22.4
20-64 years	2019	61.5
65 years or over	2019	16.1
Foreign nationals in %	2019	19.0
Components of population change		
Crude marriage rate	2019	3.9
Crude divorce rate	2019	2.4
Crude birth rate	2019	10.1
Crude mortality rate	2019	6.7
Private households	2019	3,745
Size of households in persons	2019	2.31
Area		
Total surface area in km²	2016	37.8
Settlement and urban area in %	2004/09	6.6
Change in ha	1979/85-2004/09	89
Agricultural area in %	2004/09	29.5
Change in ha	1979/85-2004/09	-97
Wooded area in %	2004/09	28.9
Unproductive area in %	2004/09	35.1
Economy		
Employed total	2018	2,485
Primary sector	2018	751
Secondary sector	2018	339
Tertiary sector	2018	1,395
Business establishments total	2018	566
Primary sector	2018	126
Secondary sector	2018	78
Tertiary sector	2018	362
Construction and housing		
Dwelling vacancy rate	2020	1.39
New housing units per 1000 residents	2018	17.4
Social security		
Social assistance rate	2019	1.40

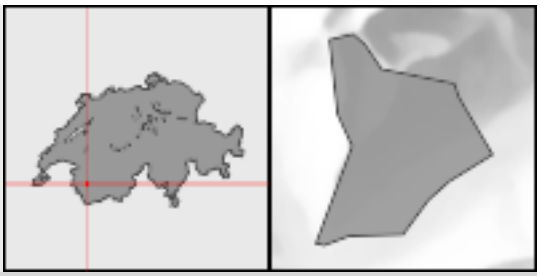

Fully

Voter shares of selected parties in % (National Council elections)		
FDP/PLR inclusive LP/PL-BS	2019	19.8
CVP	2019	26.9
SP	2019	19.8
SVP	2019	16.6
EVP/CSP	2019	1.8
GLP	2019	0.6
BDP	2019	0.0
PdA/Sol.	2019	0.0
GPS	2019	12.6
Small right-wing parties	2019	0.0

Furna

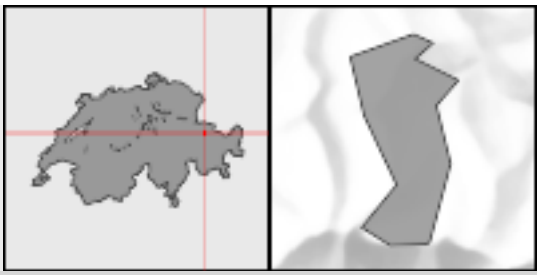

Population		
Residents	2019	202
Change in %	2010-2019	0.5
Population density per km²	2019	6.1
Age distribution in %		
0-19 years	2019	24.8
20-64 years	2019	52.5
65 years or over	2019	22.8
Foreign nationals in %	2019	3.5
Components of population change		
Crude marriage rate	2019	0.0
Crude divorce rate	2019	4.7
Crude birth rate	2019	9.5
Crude mortality rate	2019	14.2
Private households	2019	75
Size of households in persons	2019	2.65
Area		
Total surface area in km²	2016	33.3
Settlement and urban area in %	2004/09	1.1
Change in ha	1979/85-2004/09	10
Agricultural area in %	2004/09	50.4
Change in ha	1979/85-2004/09	-31
Wooded area in %	2004/09	39.2
Unproductive area in %	2004/09	9.3
Economy		
Employed total	2018	85
Primary sector	2018	56
Secondary sector	2018	10
Tertiary sector	2018	19
Business establishments total	2018	36
Primary sector	2018	19
Secondary sector	2018	7
Tertiary sector	2018	10
Construction and housing		
Dwelling vacancy rate	2020	1.15
New housing units per 1000 residents	2018	14.1
Social security		
Social assistance rate	2019	X

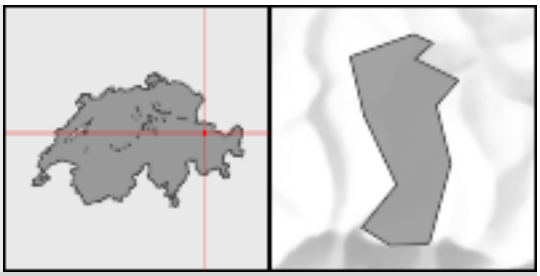

Furna

Voter shares of selected parties in % (National Council elections)		
FDP/PLR inclusive LP/PL-BS	2019	2.1
CVP	2019	2.4
SP	2019	7.7
SVP	2019	70.7
EVP/CSP	2019	0.0
GLP	2019	0.5
BDP	2019	15.5
PdA/Sol.	2019	0.0
GPS	2019	1.1
Small right-wing parties	2019	0.0

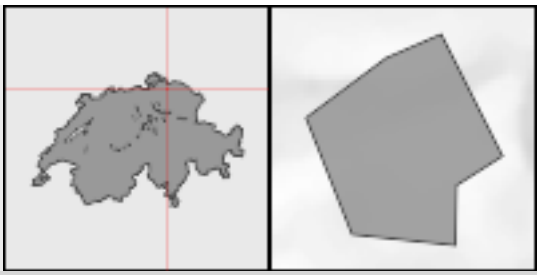

Gachnang

Population		
Residents	2019	4,455
Change in %	2010-2019	29.7
Population density per km²	2019	457.4
Age distribution in %		
0-19 years	2019	22.4
20-64 years	2019	62.4
65 years or over	2019	15.2
Foreign nationals in %	2019	15.0
Components of population change		
Crude marriage rate	2019	5.9
Crude divorce rate	2019	1.4
Crude birth rate	2019	13.8
Crude mortality rate	2019	3.9
Private households	2019	1,804
Size of households in persons	2019	2.46
Area		
Total surface area in km²	2016	9.7
Settlement and urban area in %	2004/09	17.7
Change in ha	1979/85-2004/09	32
Agricultural area in %	2004/09	64.5
Change in ha	1979/85-2004/09	-27
Wooded area in %	2004/09	16.8
Unproductive area in %	2004/09	1.0
Economy		
Employed total	2018	1,454
Primary sector	2018	83
Secondary sector	2018	491
Tertiary sector	2018	880
Business establishments total	2018	301
Primary sector	2018	29
Secondary sector	2018	68
Tertiary sector	2018	204
Construction and housing		
Dwelling vacancy rate	2020	2.98
New housing units per 1000 residents	2018	8.6
Social security		
Social assistance rate	2019	0.55

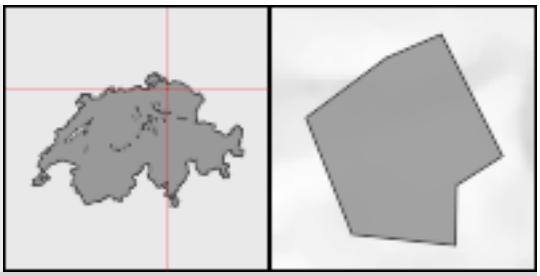

Gachnang

Voter shares of selected parties in % (National Council elections)		
FDP/PLR inclusive LP/PL-BS	2019	13.9
CVP	2019	12.1
SP	2019	10.7
SVP	2019	37.4
EVP/CSP	2019	2.1
GLP	2019	10.5
BDP	2019	2.9
PdA/Sol.	2019	0.0
GPS	2019	9.0
Small right-wing parties	2019	1.3

Gächlingen

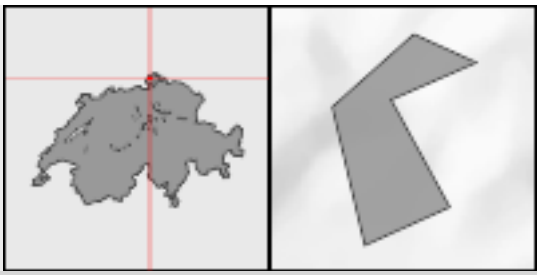

Population		
Residents	2019	876
Change in %	2010-2019	12.0
Population density per km²	2019	122.9
Age distribution in %		
0-19 years	2019	19.5
20-64 years	2019	58.0
65 years or over	2019	22.5
Foreign nationals in %	2019	9.5
Components of population change		
Crude marriage rate	2019	8.2
Crude divorce rate	2019	5.8
Crude birth rate	2019	15.2
Crude mortality rate	2019	12.9
Private households	2019	384
Size of households in persons	2019	2.25
Area		
Total surface area in km²	2016	7.1
Settlement and urban area in %	2004/09	7.9
Change in ha	1979/85-2004/09	11
Agricultural area in %	2004/09	74.1
Change in ha	1979/85-2004/09	-14
Wooded area in %	2004/09	17.6
Unproductive area in %	2004/09	0.4
Economy		
Employed total	2018	222
Primary sector	2018	78
Secondary sector	2018	54
Tertiary sector	2018	90
Business establishments total	2018	76
Primary sector	2018	22
Secondary sector	2018	13
Tertiary sector	2018	41
Construction and housing		
Dwelling vacancy rate	2020	1.84
New housing units per 1000 residents	2018	0.0
Social security		
Social assistance rate	2019	1.32

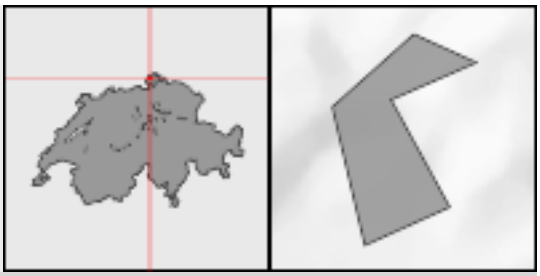

Gächlingen

Voter shares of selected parties in % (National Council elections)		
FDP/PLR inclusive LP/PL-BS	2019	8.9
CVP	2019	0.7
SP	2019	20.5
SVP	2019	44.9
EVP/CSP	2019	1.7
GLP	2019	1.9
BDP	2019	0.0
PdA/Sol.	2019	0.0
GPS	2019	5.4
Small right-wing parties	2019	13.4

Gais

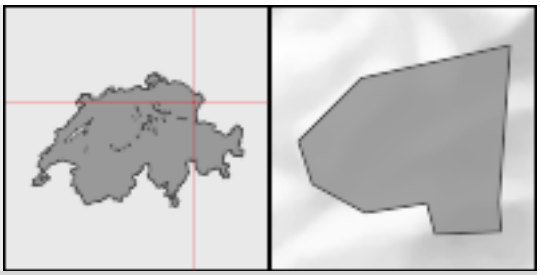

Population		
Residents	2019	3,066
Change in %	2010-2019	0.0
Population density per km²	2019	144.6
Age distribution in %		
0-19 years	2019	19.8
20-64 years	2019	59.0
65 years or over	2019	21.2
Foreign nationals in %	2019	13.5
Components of population change		
Crude marriage rate	2019	3.6
Crude divorce rate	2019	1.0
Crude birth rate	2019	10.7
Crude mortality rate	2019	10.1
Private households	2019	1,301
Size of households in persons	2019	2.32
Area		
Total surface area in km²	2016	21.2
Settlement and urban area in %	2004/09	6.8
Change in ha	1979/85-2004/09	23
Agricultural area in %	2004/09	46.7
Change in ha	1979/85-2004/09	-31
Wooded area in %	2004/09	44.9
Unproductive area in %	2004/09	1.6
Economy		
Employed total	2018	1,326
Primary sector	2018	113
Secondary sector	2018	338
Tertiary sector	2018	875
Business establishments total	2018	306
Primary sector	2018	46
Secondary sector	2018	46
Tertiary sector	2018	214
Construction and housing		
Dwelling vacancy rate	2020	0.93
New housing units per 1000 residents	2018	3.6
Social security		
Social assistance rate	2019	1.55

Gais

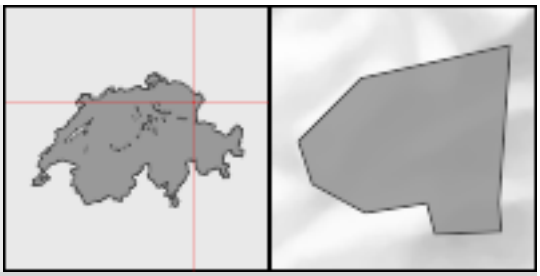

Voter shares of selected parties in % (National Council elections)		
FDP/PLR inclusive LP/PL-BS	2019	52.9
CVP	2019	0.0
SP	2019	0.0
SVP	2019	45.1
EVP/CSP	2019	0.0
GLP	2019	0.0
BDP	2019	0.0
PdA/Sol.	2019	0.0
GPS	2019	0.0
Small right-wing parties	2019	0.0

Gaiserwald

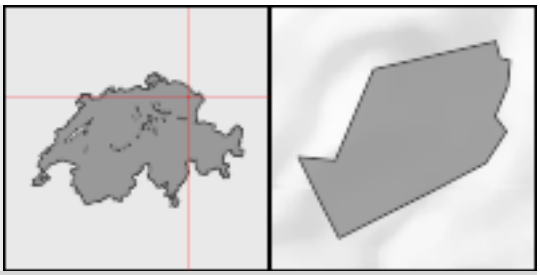

Population		
Residents	2019	8,327
Change in %	2010-2019	2.9
Population density per km²	2019	659.3
Age distribution in %		
0-19 years	2019	21.3
20-64 years	2019	57.8
65 years or over	2019	20.9
Foreign nationals in %	2019	14.6
Components of population change		
Crude marriage rate	2019	5.3
Crude divorce rate	2019	1.7
Crude birth rate	2019	9.1
Crude mortality rate	2019	8.3
Private households	2019	3,540
Size of households in persons	2019	2.33
Area		
Total surface area in km²	2016	12.6
Settlement and urban area in %	2004/09	19.5
Change in ha	1979/85-2004/09	71
Agricultural area in %	2004/09	49.6
Change in ha	1979/85-2004/09	-63
Wooded area in %	2004/09	29.8
Unproductive area in %	2004/09	1.1
Economy		
Employed total	2018	2,538
Primary sector	2018	85
Secondary sector	2018	507
Tertiary sector	2018	1,946
Business establishments total	2018	445
Primary sector	2018	31
Secondary sector	2018	74
Tertiary sector	2018	340
Construction and housing		
Dwelling vacancy rate	2020	1.90
New housing units per 1000 residents	2018	6.7
Social security		
Social assistance rate	2019	1.60

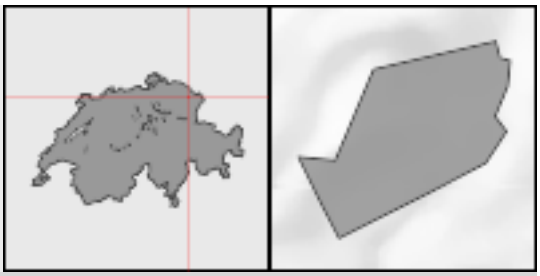

Gaiserwald

Voter shares of selected parties in % (National Council elections)		
FDP/PLR inclusive LP/PL-BS	2019	23.5
CVP	2019	20.3
SP	2019	10.7
SVP	2019	26.5
EVP/CSP	2019	1.5
GLP	2019	7.9
BDP	2019	0.7
PdA/Sol.	2019	0.0
GPS	2019	7.6
Small right-wing parties	2019	0.8

Galgenen

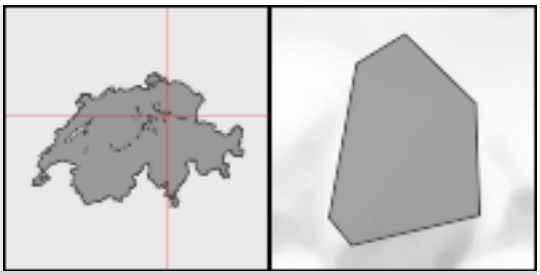

Population		
Residents	2019	5,227
Change in %	2010-2019	12.4
Population density per km²	2019	393.9
Age distribution in %		
0-19 years	2019	20.9
20-64 years	2019	62.7
65 years or over	2019	16.4
Foreign nationals in %	2019	21.0
Components of population change		
Crude marriage rate	2019	4.8
Crude divorce rate	2019	2.1
Crude birth rate	2019	9.8
Crude mortality rate	2019	6.1
Private households	2019	2,211
Size of households in persons	2019	2.35
Area		
Total surface area in km²	2016	13.3
Settlement and urban area in %	2004/09	10.7
Change in ha	1979/85-2004/09	29
Agricultural area in %	2004/09	50.3
Change in ha	1979/85-2004/09	-18
Wooded area in %	2004/09	38.0
Unproductive area in %	2004/09	1.1
Economy		
Employed total	2018	1,261
Primary sector	2018	172
Secondary sector	2018	252
Tertiary sector	2018	837
Business establishments total	2018	377
Primary sector	2018	66
Secondary sector	2018	71
Tertiary sector	2018	240
Construction and housing		
Dwelling vacancy rate	2020	0.99
New housing units per 1000 residents	2018	1.7
Social security		
Social assistance rate	2019	1.48

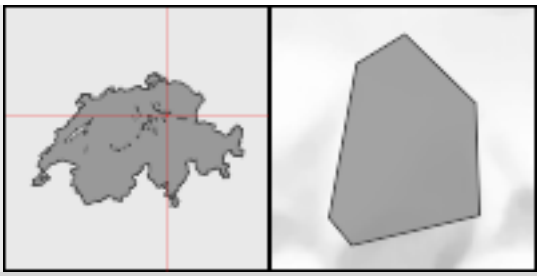

Galgenen

Voter shares of selected parties in % (National Council elections)		
FDP/PLR inclusive LP/PL-BS	2019	23.0
CVP	2019	11.5
SP	2019	14.8
SVP	2019	43.0
EVP/CSP	2019	0.8
GLP	2019	4.2
BDP	2019	0.0
PdA/Sol.	2019	0.0
GPS	2019	2.8
Small right-wing parties	2019	0.0

Galmiz

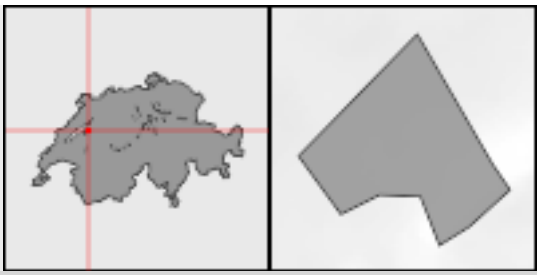

Population		
Residents	2019	727
Change in %	2010-2019	19.6
Population density per km²	2019	80.4
Age distribution in %		
0-19 years	2019	20.6
20-64 years	2019	62.9
65 years or over	2019	16.5
Foreign nationals in %	2019	14.7
Components of population change		
Crude marriage rate	2019	4.3
Crude divorce rate	2019	2.8
Crude birth rate	2019	8.5
Crude mortality rate	2019	5.7
Private households	2019	315
Size of households in persons	2019	2.28
Area		
Total surface area in km²	2016	9.0
Settlement and urban area in %	2004/09	8.0
Change in ha	1979/85-2004/09	4
Agricultural area in %	2004/09	70.9
Change in ha	1979/85-2004/09	-6
Wooded area in %	2004/09	18.9
Unproductive area in %	2004/09	2.2
Economy		
Employed total	2018	157
Primary sector	2018	89
Secondary sector	2018	24
Tertiary sector	2018	44
Business establishments total	2018	38
Primary sector	2018	15
Secondary sector	2018	6
Tertiary sector	2018	17
Construction and housing		
Dwelling vacancy rate	2020	0.00
New housing units per 1000 residents	2018	8.9
Social security		
Social assistance rate	2019	X

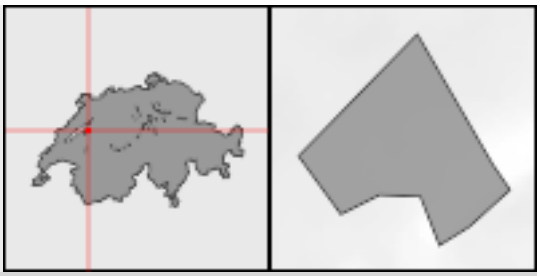

Galmiz

Voter shares of selected parties in % (National Council elections)		
FDP/PLR inclusive LP/PL-BS	2019	16.6
CVP	2019	3.6
SP	2019	20.3
SVP	2019	37.2
EVP/CSP	2019	3.4
GLP	2019	7.7
BDP	2019	0.6
PdA/Sol.	2019	0.0
GPS	2019	7.3
Small right-wing parties	2019	0.6

Gals

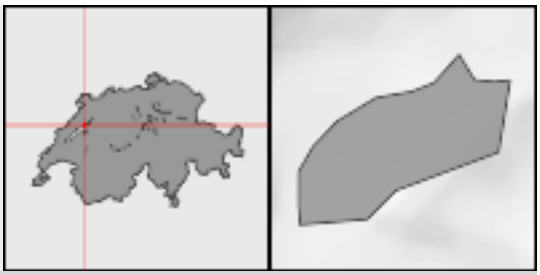

Population		
Residents	2019	833
Change in %	2010-2019	16.0
Population density per km²	2019	106.3
Age distribution in %		
0-19 years	2019	20.2
20-64 years	2019	60.6
65 years or over	2019	19.2
Foreign nationals in %	2019	12.0
Components of population change		
Crude marriage rate	2019	3.6
Crude divorce rate	2019	2.4
Crude birth rate	2019	15.7
Crude mortality rate	2019	6.0
Private households	2019	366
Size of households in persons	2019	2.26
Area		
Total surface area in km²	2016	7.8
Settlement and urban area in %	2004/09	8.1
Change in ha	1979/85-2004/09	11
Agricultural area in %	2004/09	53.0
Change in ha	1979/85-2004/09	-12
Wooded area in %	2004/09	33.8
Unproductive area in %	2004/09	5.1
Economy		
Employed total	2018	669
Primary sector	2018	142
Secondary sector	2018	167
Tertiary sector	2018	360
Business establishments total	2018	64
Primary sector	2018	15
Secondary sector	2018	9
Tertiary sector	2018	40
Construction and housing		
Dwelling vacancy rate	2020	5.56
New housing units per 1000 residents	2018	3.8
Social security		
Social assistance rate	2019	1.09

Gals

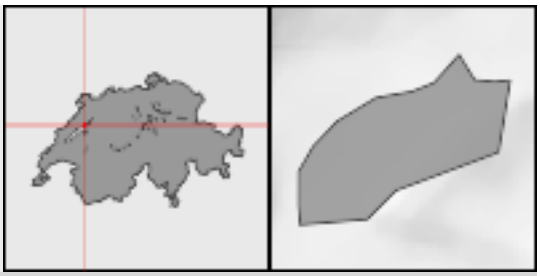

Voter shares of selected parties in % (National Council elections)		
FDP/PLR inclusive LP/PL-BS	2019	6.6
CVP	2019	3.5
SP	2019	13.3
SVP	2019	31.5
EVP/CSP	2019	3.6
GLP	2019	11.0
BDP	2019	8.9
PdA/Sol.	2019	1.0
GPS	2019	13.8
Small right-wing parties	2019	0.3

Gambarogno

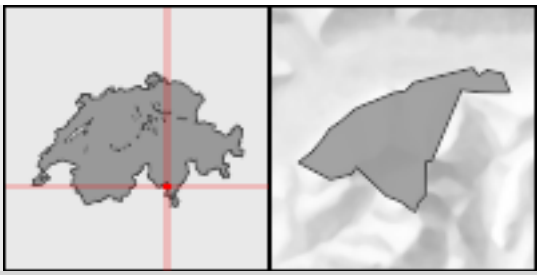

Population		
Residents	2019	5,136
Change in %	2010-2019	5.1
Population density per km²	2019	99.2
Age distribution in %		
0-19 years	2019	17.2
20-64 years	2019	58.9
65 years or over	2019	24.0
Foreign nationals in %	2019	21.5
Components of population change		
Crude marriage rate	2019	4.3
Crude divorce rate	2019	1.5
Crude birth rate	2019	7.4
Crude mortality rate	2019	11.0
Private households	2019	2,371
Size of households in persons	2019	2.14
Area		
Total surface area in km²	2016	51.8
Settlement and urban area in %	2004/09	8.5
Change in ha	1979/85-2004/09	84
Agricultural area in %	2004/09	9.2
Change in ha	1979/85-2004/09	-112
Wooded area in %	2004/09	75.8
Unproductive area in %	2004/09	6.5
Economy		
Employed total	2018	2,366
Primary sector	2018	83
Secondary sector	2018	841
Tertiary sector	2018	1,442
Business establishments total	2018	562
Primary sector	2018	22
Secondary sector	2018	126
Tertiary sector	2018	414
Construction and housing		
Dwelling vacancy rate	2020	2.06
New housing units per 1000 residents	2018	11.3
Social security		
Social assistance rate	2019	1.58

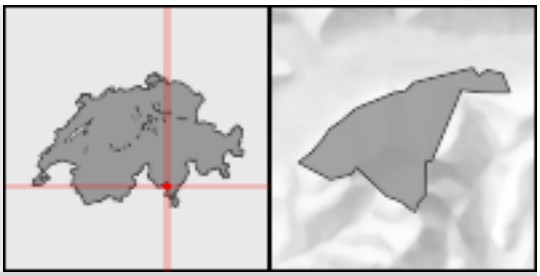

Gambarogno

Voter shares of selected parties in % (National Council elections)		
FDP/PLR inclusive LP/PL-BS	2019	21.8
CVP	2019	18.7
SP	2019	14.9
SVP	2019	12.0
EVP/CSP	2019	0.0
GLP	2019	1.0
BDP	2019	0.0
PdA/Sol.	2019	1.2
GPS	2019	12.1
Small right-wing parties	2019	14.0

Gampel-Bratsch

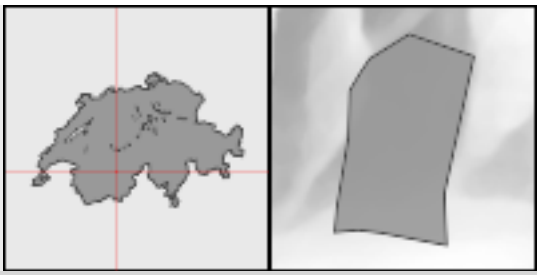

Population		
Residents	2019	1,956
Change in %	2010-2019	2.5
Population density per km²	2019	84.9
Age distribution in %		
0-19 years	2019	17.0
20-64 years	2019	60.5
65 years or over	2019	22.5
Foreign nationals in %	2019	12.5
Components of population change		
Crude marriage rate	2019	4.1
Crude divorce rate	2019	1.0
Crude birth rate	2019	7.7
Crude mortality rate	2019	7.7
Private households	2019	878
Size of households in persons	2019	2.19
Area		
Total surface area in km²	2016	23.0
Settlement and urban area in %	2004/09	4.1
Change in ha	1979/85-2004/09	25
Agricultural area in %	2004/09	28.8
Change in ha	1979/85-2004/09	-67
Wooded area in %	2004/09	39.3
Unproductive area in %	2004/09	27.8
Economy		
Employed total	2018	739
Primary sector	2018	89
Secondary sector	2018	208
Tertiary sector	2018	442
Business establishments total	2018	162
Primary sector	2018	33
Secondary sector	2018	30
Tertiary sector	2018	99
Construction and housing		
Dwelling vacancy rate	2020	1.96
New housing units per 1000 residents	2018	3.6
Social security		
Social assistance rate	2019	0.87

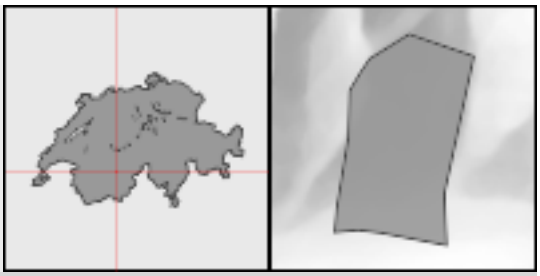

Gampel-Bratsch

Voter shares of selected parties in % (National Council elections)		
FDP/PLR inclusive LP/PL-BS	2019	1.4
CVP	2019	62.7
SP	2019	4.5
SVP	2019	26.8
EVP/CSP	2019	0.1
GLP	2019	0.5
BDP	2019	0.0
PdA/Sol.	2019	0.0
GPS	2019	3.8
Small right-wing parties	2019	0.0



Gampelen

Population		
Residents	2019	953
Change in %	2010-2019	22.5
Population density per km²	2019	89.9
Age distribution in %		
0-19 years	2019	18.7
20-64 years	2019	63.8
65 years or over	2019	17.5
Foreign nationals in %	2019	18.9
Components of population change		
Crude marriage rate	2019	8.4
Crude divorce rate	2019	5.2
Crude birth rate	2019	20.9
Crude mortality rate	2019	2.1
Private households	2019	404
Size of households in persons	2019	2.31
Area		
Total surface area in km²	2016	10.6
Settlement and urban area in %	2004/09	11.2
Change in ha	1979/85-2004/09	31
Agricultural area in %	2004/09	58.0
Change in ha	1979/85-2004/09	-49
Wooded area in %	2004/09	25.4
Unproductive area in %	2004/09	5.4
Economy		
Employed total	2018	786
Primary sector	2018	85
Secondary sector	2018	147
Tertiary sector	2018	554
Business establishments total	2018	97
Primary sector	2018	18
Secondary sector	2018	15
Tertiary sector	2018	64
Construction and housing		
Dwelling vacancy rate	2020	2.53
New housing units per 1000 residents	2018	6.2
Social security		
Social assistance rate	2019	2.08



Gampelen

Voter shares of selected parties in % (National Council elections)		
FDP/PLR inclusive LP/PL-BS	2019	9.8
CVP	2019	2.2
SP	2019	12.2
SVP	2019	38.6
EVP/CSP	2019	4.3
GLP	2019	6.7
BDP	2019	7.9
PdA/Sol.	2019	0.3
GPS	2019	11.7
Small right-wing parties	2019	1.7

Gams

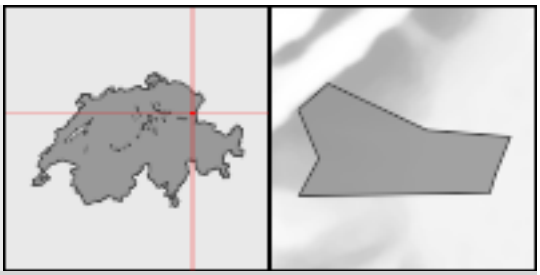

Population		
Residents	2019	3,550
Change in %	2010-2019	14.4
Population density per km²	2019	159.4
Age distribution in %		
0-19 years	2019	22.9
20-64 years	2019	60.9
65 years or over	2019	16.2
Foreign nationals in %	2019	23.4
Components of population change		
Crude marriage rate	2019	8.8
Crude divorce rate	2019	0.9
Crude birth rate	2019	12.2
Crude mortality rate	2019	6.6
Private households	2019	1,403
Size of households in persons	2019	2.51
Area		
Total surface area in km²	2016	22.3
Settlement and urban area in %	2004/09	9.6
Change in ha	1979/85-2004/09	98
Agricultural area in %	2004/09	57.4
Change in ha	1979/85-2004/09	-90
Wooded area in %	2004/09	29.4
Unproductive area in %	2004/09	3.6
Economy		
Employed total	2018	1,228
Primary sector	2018	171
Secondary sector	2018	494
Tertiary sector	2018	563
Business establishments total	2018	271
Primary sector	2018	71
Secondary sector	2018	54
Tertiary sector	2018	146
Construction and housing		
Dwelling vacancy rate	2020	1.34
New housing units per 1000 residents	2018	7.1
Social security		
Social assistance rate	2019	1.07

Gams

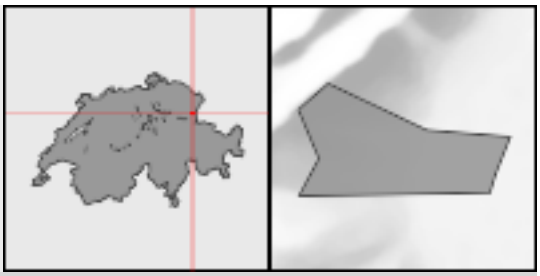

Voter shares of selected parties in % (National Council elections)		
FDP/PLR inclusive LP/PL-BS	2019	14.2
CVP	2019	30.1
SP	2019	6.6
SVP	2019	32.0
EVP/CSP	2019	2.6
GLP	2019	5.3
BDP	2019	0.5
PdA/Sol.	2019	0.0
GPS	2019	7.3
Small right-wing parties	2019	0.8

Gansingen

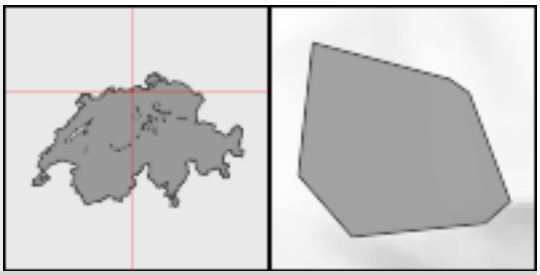

Population		
Residents	2019	1,053
Change in %	2010-2019	9.8
Population density per km²	2019	120.1
Age distribution in %		
0-19 years	2019	19.8
20-64 years	2019	58.3
65 years or over	2019	21.8
Foreign nationals in %	2019	9.4
Components of population change		
Crude marriage rate	2019	4.8
Crude divorce rate	2019	1.9
Crude birth rate	2019	13.4
Crude mortality rate	2019	6.7
Private households	2019	443
Size of households in persons	2019	2.34
Area		
Total surface area in km²	2016	8.8
Settlement and urban area in %	2004/09	7.7
Change in ha	1979/85-2004/09	10
Agricultural area in %	2004/09	54.1
Change in ha	1979/85-2004/09	-10
Wooded area in %	2004/09	37.9
Unproductive area in %	2004/09	0.2
Economy		
Employed total	2018	195
Primary sector	2018	72
Secondary sector	2018	12
Tertiary sector	2018	111
Business establishments total	2018	89
Primary sector	2018	30
Secondary sector	2018	11
Tertiary sector	2018	48
Construction and housing		
Dwelling vacancy rate	2020	1.02
New housing units per 1000 residents	2018	11.7
Social security		
Social assistance rate	2019	0.77

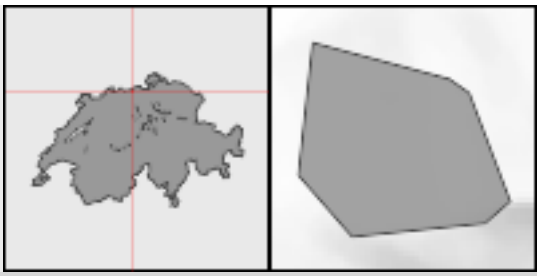

Gansingen

Voter shares of selected parties in % (National Council elections)

FDP/PLR inclusive LP/PL-BS	2019	5.7
CVP	2019	27.3
SP	2019	9.8
SVP	2019	38.7
EVP/CSP	2019	0.9
GLP	2019	4.6
BDP	2019	3.0
PdA/Sol.	2019	0.0
GPS	2019	7.3
Small right-wing parties	2019	1.0

Gebenstorf



Population		
Residents	2019	5,461
Change in %	2010-2019	16.8
Population density per km²	2019	966.5
Age distribution in %		
0-19 years	2019	18.9
20-64 years	2019	62.2
65 years or over	2019	18.9
Foreign nationals in %	2019	26.9
Components of population change		
Crude marriage rate	2019	3.9
Crude divorce rate	2019	1.3
Crude birth rate	2019	12.1
Crude mortality rate	2019	5.7
Private households	2019	2,400
Size of households in persons	2019	2.26
Area		
Total surface area in km²	2016	5.7
Settlement and urban area in %	2004/09	27.5
Change in ha	1979/85-2004/09	28
Agricultural area in %	2004/09	26.9
Change in ha	1979/85-2004/09	-25
Wooded area in %	2004/09	39.8
Unproductive area in %	2004/09	5.8
Economy		
Employed total	2018	1,844
Primary sector	2018	34
Secondary sector	2018	530
Tertiary sector	2018	1,280
Business establishments total	2018	283
Primary sector	2018	12
Secondary sector	2018	59
Tertiary sector	2018	212
Construction and housing		
Dwelling vacancy rate	2020	2.17
New housing units per 1000 residents	2018	11.8
Social security		
Social assistance rate	2019	2.25



Gebenstorf

Voter shares of selected parties in % (National Council elections)

FDP/PLR inclusive LP/PL-BS	2019	14.0
CVP	2019	11.5
SP	2019	17.7
SVP	2019	26.7
EVP/CSP	2019	3.9
GLP	2019	9.9
BDP	2019	3.2
PdA/Sol.	2019	0.0
GPS	2019	10.5
Small right-wing parties	2019	0.1

Gelterkinden



Population		
Residents	2019	6,268
Change in %	2010-2019	9.9
Population density per km²	2019	640.9
Age distribution in %		
0-19 years	2019	19.7
20-64 years	2019	59.1
65 years or over	2019	21.2
Foreign nationals in %	2019	18.1
Components of population change		
Crude marriage rate	2019	5.9
Crude divorce rate	2019	2.2
Crude birth rate	2019	10.3
Crude mortality rate	2019	10.4
Private households	2019	2,742
Size of households in persons	2019	2.25
Area		
Total surface area in km²	2016	9.8
Settlement and urban area in %	2004/09	18.2
Change in ha	1979/85-2004/09	29
Agricultural area in %	2004/09	34.0
Change in ha	1979/85-2004/09	-29
Wooded area in %	2004/09	47.3
Unproductive area in %	2004/09	0.5
Economy		
Employed total	2018	2,401
Primary sector	2018	43
Secondary sector	2018	424
Tertiary sector	2018	1,934
Business establishments total	2018	480
Primary sector	2018	17
Secondary sector	2018	88
Tertiary sector	2018	375
Construction and housing		
Dwelling vacancy rate	2020	0.44
New housing units per 1000 residents	2018	11.0
Social security		
Social assistance rate	2019	2.56



Gelterkinden

Voter shares of selected parties in % (National Council elections)		
FDP/PLR inclusive LP/PL-BS	2019	14.2
CVP	2019	4.1
SP	2019	24.8
SVP	2019	23.6
EVP/CSP	2019	5.4
GLP	2019	4.3
BDP	2019	0.9
PdA/Sol.	2019	0.0
GPS	2019	22.6
Small right-wing parties	2019	0.0

Geltwil

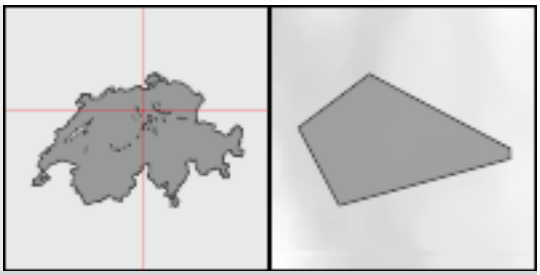

Population		
Residents	2019	221
Change in %	2010-2019	20.1
Population density per km²	2019	67.4
Age distribution in %		
0-19 years	2019	23.1
20-64 years	2019	65.2
65 years or over	2019	11.8
Foreign nationals in %	2019	10.4
Components of population change		
Crude marriage rate	2019	0.0
Crude divorce rate	2019	4.6
Crude birth rate	2019	9.1
Crude mortality rate	2019	0.0
Private households	2019	84
Size of households in persons	2019	2.63
Area		
Total surface area in km²	2016	3.3
Settlement and urban area in %	2004/09	4.9
Change in ha	1979/85-2004/09	3
Agricultural area in %	2004/09	80.4
Change in ha	1979/85-2004/09	-3
Wooded area in %	2004/09	14.7
Unproductive area in %	2004/09	0.0
Economy		
Employed total	2018	67
Primary sector	2018	26
Secondary sector	2018	13
Tertiary sector	2018	28
Business establishments total	2018	X
Primary sector	2018	11
Secondary sector	2018	X
Tertiary sector	2018	11
Construction and housing		
Dwelling vacancy rate	2020	0.00
New housing units per 1000 residents	2018	4.8
Social security		
Social assistance rate	2019	X

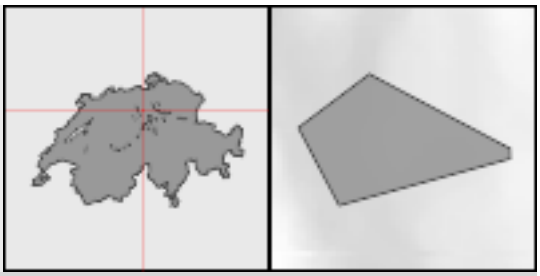

Geltwil

Voter shares of selected parties in % (National Council elections)		
FDP/PLR inclusive LP/PL-BS	2019	13.8
CVP	2019	23.9
SP	2019	7.9
SVP	2019	41.2
EVP/CSP	2019	0.7
GLP	2019	5.8
BDP	2019	0.9
PdA/Sol.	2019	0.0
GPS	2019	4.7
Small right-wing parties	2019	0.2

Gempen

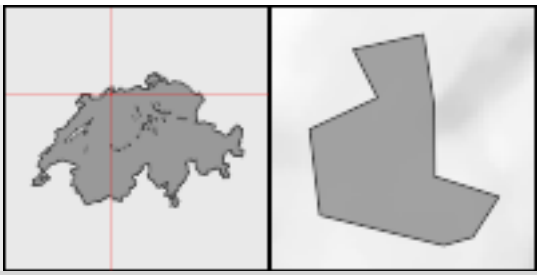

Population		
Residents	2019	901
Change in %	2010-2019	8.3
Population density per km²	2019	150.4
Age distribution in %		
0-19 years	2019	23.8
20-64 years	2019	57.6
65 years or over	2019	18.6
Foreign nationals in %	2019	17.6
Components of population change		
Crude marriage rate	2019	3.4
Crude divorce rate	2019	4.5
Crude birth rate	2019	5.7
Crude mortality rate	2019	6.8
Private households	2019	368
Size of households in persons	2019	2.43
Area		
Total surface area in km²	2016	6.0
Settlement and urban area in %	2004/09	6.4
Change in ha	1979/85-2004/09	6
Agricultural area in %	2004/09	52.6
Change in ha	1979/85-2004/09	-1
Wooded area in %	2004/09	41.0
Unproductive area in %	2004/09	0.0
Economy		
Employed total	2018	421
Primary sector	2018	39
Secondary sector	2018	32
Tertiary sector	2018	350
Business establishments total	2018	58
Primary sector	2018	13
Secondary sector	2018	12
Tertiary sector	2018	33
Construction and housing		
Dwelling vacancy rate	2020	3.06
New housing units per 1000 residents	2018	1.1
Social security		
Social assistance rate	2019	1.38

Gempen

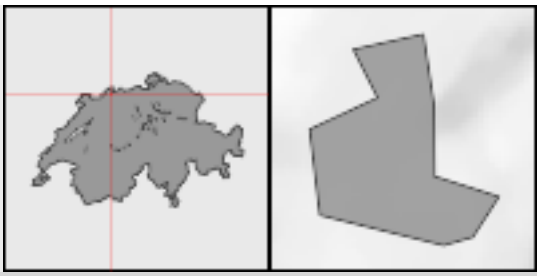

Voter shares of selected parties in % (National Council elections)		
FDP/PLR inclusive LP/PL-BS	2019	19.2
CVP	2019	4.6
SP	2019	18.9
SVP	2019	24.2
EVP/CSP	2019	0.5
GLP	2019	6.6
BDP	2019	0.9
PdA/Sol.	2019	0.0
GPS	2019	22.8
Small right-wing parties	2019	0.7

Gempenach

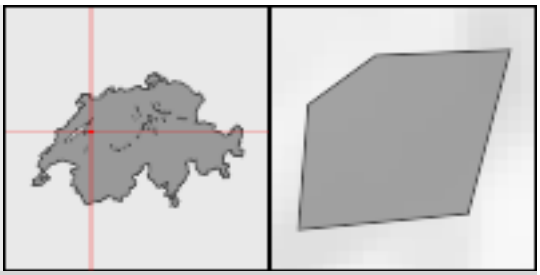

Population		
Residents	2019	313
Change in %	2010-2019	9.4
Population density per km²	2019	187.4
Age distribution in %		
0-19 years	2019	12.5
20-64 years	2019	70.6
65 years or over	2019	16.9
Foreign nationals in %	2019	8.9
Components of population change		
Crude marriage rate	2019	3.3
Crude divorce rate	2019	6.6
Crude birth rate	2019	16.6
Crude mortality rate	2019	3.3
Private households	2019	146
Size of households in persons	2019	2.14
Area		
Total surface area in km²	2016	1.7
Settlement and urban area in %	2004/09	6.1
Change in ha	1979/85-2004/09	2
Agricultural area in %	2004/09	76.8
Change in ha	1979/85-2004/09	-3
Wooded area in %	2004/09	17.1
Unproductive area in %	2004/09	0.0
Economy		
Employed total	2018	103
Primary sector	2018	69
Secondary sector	2018	10
Tertiary sector	2018	24
Business establishments total	2018	X
Primary sector	2018	9
Secondary sector	2018	X
Tertiary sector	2018	10
Construction and housing		
Dwelling vacancy rate	2020	0.62
New housing units per 1000 residents	2018	61.9
Social security		
Social assistance rate	2019	X

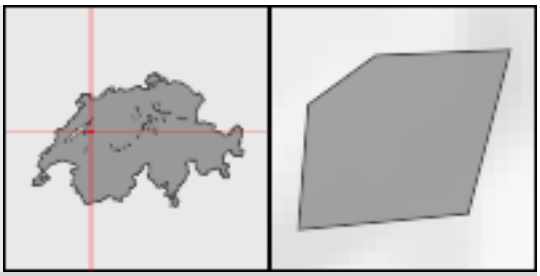

Gempenach

Voter shares of selected parties in % (National Council elections)		
FDP/PLR inclusive LP/PL-BS	2019	10.9
CVP	2019	3.8
SP	2019	11.6
SVP	2019	52.1
EVP/CSP	2019	2.9
GLP	2019	5.3
BDP	2019	2.1
PdA/Sol.	2019	0.0
GPS	2019	8.2
Small right-wing parties	2019	1.5

Genève



Population		
Residents	2019	203,951
Change in %	2010-2019	8.8
Population density per km²	2019	12,811.0
Age distribution in %		
0-19 years	2019	17.9
20-64 years	2019	66.3
65 years or over	2019	15.8
Foreign nationals in %	2019	48.0
Components of population change		
Crude marriage rate	2019	4.9
Crude divorce rate	2019	2.3
Crude birth rate	2019	11.4
Crude mortality rate	2019	6.5
Private households	2019	90,640
Size of households in persons	2019	2.10
Area		
Total surface area in km²	2016	15.9
Settlement and urban area in %	2004/09	92.1
Change in ha	1979/85-2004/09	22
Agricultural area in %	2004/09	1.5
Change in ha	1979/85-2004/09	-17
Wooded area in %	2004/09	3.1
Unproductive area in %	2004/09	3.2
Economy		
Employed total	2018	186,620
Primary sector	2018	38
Secondary sector	2018	10,039
Tertiary sector	2018	176,543
Business establishments total	2018	22,483
Primary sector	2018	15
Secondary sector	2018	1,503
Tertiary sector	2018	20,965
Construction and housing		
Dwelling vacancy rate	2020	0.61
New housing units per 1000 residents	2018	3.5
Social security		
Social assistance rate	2019	7.41

Genève



Voter shares of selected parties in % (National Council elections)		
FDP/PLR inclusive LP/PL-BS	2019	15.1
CVP	2019	5.4
SP	2019	17.9
SVP	2019	12.6
EVP/CSP	2019	0.7
GLP	2019	5.0
BDP	2019	0.2
PdA/Sol.	2019	10.0
GPS	2019	26.0
Small right-wing parties	2019	5.0

Genolier

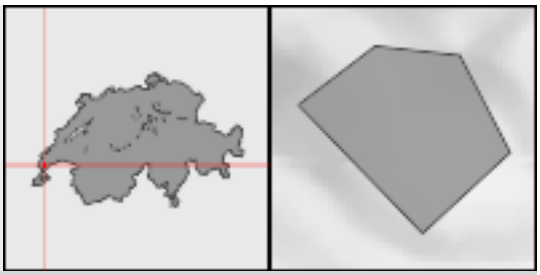

Population		
Residents	2019	1,997
Change in %	2010-2019	12.1
Population density per km²	2019	410.9
Age distribution in %		
0-19 years	2019	24.3
20-64 years	2019	57.7
65 years or over	2019	18.0
Foreign nationals in %	2019	30.2
Components of population change		
Crude marriage rate	2019	3.0
Crude divorce rate	2019	1.5
Crude birth rate	2019	9.6
Crude mortality rate	2019	5.1
Private households	2019	749
Size of households in persons	2019	2.65
Area		
Total surface area in km²	2016	4.9
Settlement and urban area in %	2004/09	19.0
Change in ha	1979/85-2004/09	26
Agricultural area in %	2004/09	44.5
Change in ha	1979/85-2004/09	-30
Wooded area in %	2004/09	35.3
Unproductive area in %	2004/09	1.2
Economy		
Employed total	2018	946
Primary sector	2018	21
Secondary sector	2018	32
Tertiary sector	2018	893
Business establishments total	2018	155
Primary sector	2018	5
Secondary sector	2018	12
Tertiary sector	2018	138
Construction and housing		
Dwelling vacancy rate	2020	0.00
New housing units per 1000 residents	2018	0.5
Social security		
Social assistance rate	2019	0.97

Genolier

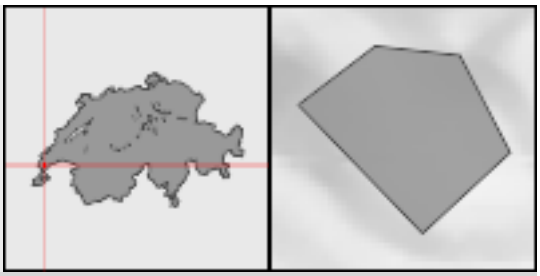

Voter shares of selected parties in % (National Council elections)		
FDP/PLR inclusive LP/PL-BS	2019	36.7
CVP	2019	3.3
SP	2019	11.9
SVP	2019	18.0
EVP/CSP	2019	1.7
GLP	2019	10.9
BDP	2019	0.1
PdA/Sol.	2019	0.6
GPS	2019	15.2
Small right-wing parties	2019	0.2

Genthod

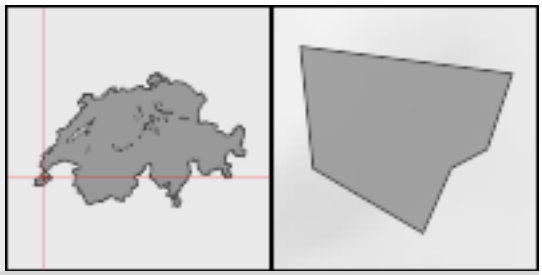

Population		
Residents	2019	2,840
Change in %	2010-2019	4.9
Population density per km²	2019	989.5
Age distribution in %		
0-19 years	2019	22.9
20-64 years	2019	59.2
65 years or over	2019	18.0
Foreign nationals in %	2019	32.7
Components of population change		
Crude marriage rate	2019	2.8
Crude divorce rate	2019	1.4
Crude birth rate	2019	4.6
Crude mortality rate	2019	4.6
Private households	2019	918
Size of households in persons	2019	2.96
Area		
Total surface area in km²	2016	2.9
Settlement and urban area in %	2004/09	54.8
Change in ha	1979/85-2004/09	28
Agricultural area in %	2004/09	37.0
Change in ha	1979/85-2004/09	-26
Wooded area in %	2004/09	8.2
Unproductive area in %	2004/09	0.0
Economy		
Employed total	2018	860
Primary sector	2018	11
Secondary sector	2018	367
Tertiary sector	2018	482
Business establishments total	2018	X
Primary sector	2018	X
Secondary sector	2018	15
Tertiary sector	2018	103
Construction and housing		
Dwelling vacancy rate	2020	0.39
New housing units per 1000 residents	2018	0.4
Social security		
Social assistance rate	2019	0.65

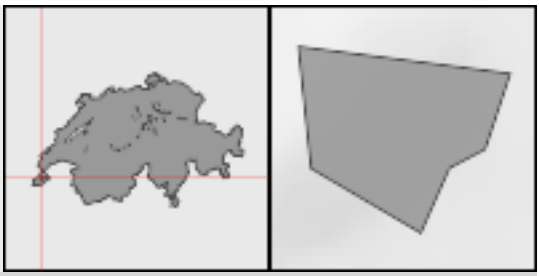

Genthod

Voter shares of selected parties in % (National Council elections)		
FDP/PLR inclusive LP/PL-BS	2019	25.8
CVP	2019	9.1
SP	2019	9.2
SVP	2019	15.6
EVP/CSP	2019	1.1
GLP	2019	6.3
BDP	2019	0.3
PdA/Sol.	2019	2.8
GPS	2019	22.8
Small right-wing parties	2019	4.2

Gerlafingen

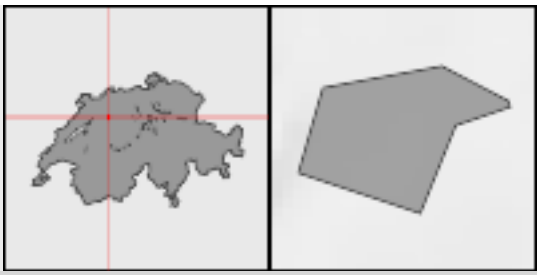

Population		
Residents	2019	5,336
Change in %	2010-2019	11.5
Population density per km²	2019	2,884.3
Age distribution in %		
0-19 years	2019	22.3
20-64 years	2019	60.4
65 years or over	2019	17.4
Foreign nationals in %	2019	39.5
Components of population change		
Crude marriage rate	2019	3.8
Crude divorce rate	2019	2.5
Crude birth rate	2019	12.3
Crude mortality rate	2019	8.2
Private households	2019	2,272
Size of households in persons	2019	2.31
Area		
Total surface area in km²	2016	1.9
Settlement and urban area in %	2004/09	79.9
Change in ha	1979/85-2004/09	18
Agricultural area in %	2004/09	9.0
Change in ha	1979/85-2004/09	-18
Wooded area in %	2004/09	10.1
Unproductive area in %	2004/09	1.1
Economy		
Employed total	2018	X
Primary sector	2018	X
Secondary sector	2018	595
Tertiary sector	2018	972
Business establishments total	2018	X
Primary sector	2018	X
Secondary sector	2018	40
Tertiary sector	2018	204
Construction and housing		
Dwelling vacancy rate	2020	3.77
New housing units per 1000 residents	2018	21.3
Social security		
Social assistance rate	2019	5.78

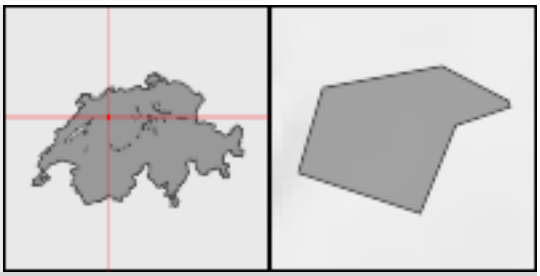

Gerlafingen

Voter shares of selected parties in % (National Council elections)		
FDP/PLR inclusive LP/PL-BS	2019	15.5
CVP	2019	5.9
SP	2019	32.7
SVP	2019	27.7
EVP/CSP	2019	1.1
GLP	2019	4.7
BDP	2019	1.6
PdA/Sol.	2019	0.0
GPS	2019	8.5
Small right-wing parties	2019	0.7

Geroldswil

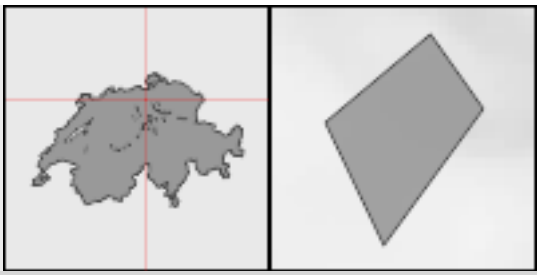

Population		
Residents	2019	4,934
Change in %	2010-2019	5.6
Population density per km²	2019	2,556.5
Age distribution in %		
0-19 years	2019	22.1
20-64 years	2019	58.1
65 years or over	2019	19.8
Foreign nationals in %	2019	26.8
Components of population change		
Crude marriage rate	2019	4.4
Crude divorce rate	2019	2.4
Crude birth rate	2019	8.5
Crude mortality rate	2019	8.1
Private households	2019	2,097
Size of households in persons	2019	2.31
Area		
Total surface area in km²	2016	1.9
Settlement and urban area in %	2004/09	47.9
Change in ha	1979/85-2004/09	29
Agricultural area in %	2004/09	20.0
Change in ha	1979/85-2004/09	-36
Wooded area in %	2004/09	24.2
Unproductive area in %	2004/09	7.9
Economy		
Employed total	2018	X
Primary sector	2018	X
Secondary sector	2018	595
Tertiary sector	2018	1,542
Business establishments total	2018	X
Primary sector	2018	X
Secondary sector	2018	51
Tertiary sector	2018	256
Construction and housing		
Dwelling vacancy rate	2020	2.18
New housing units per 1000 residents	2018	2.0
Social security		
Social assistance rate	2019	3.53

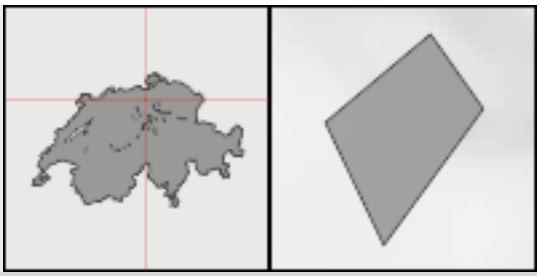

Geroldswil

Voter shares of selected parties in % (National Council elections)		
FDP/PLR inclusive LP/PL-BS	2019	16.6
CVP	2019	10.6
SP	2019	9.9
SVP	2019	41.3
EVP/CSP	2019	2.0
GLP	2019	10.5
BDP	2019	1.4
PdA/Sol.	2019	0.0
GPS	2019	5.4
Small right-wing parties	2019	1.4

Gersau

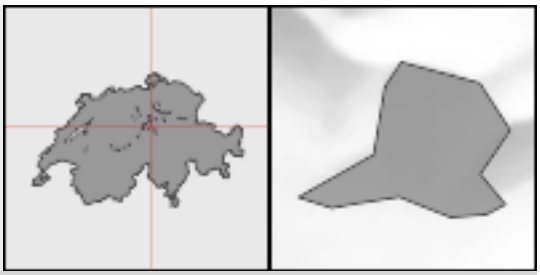

Population		
Residents	2019	2,326
Change in %	2010-2019	11.1
Population density per km²	2019	162.1
Age distribution in %		
0-19 years	2019	15.6
20-64 years	2019	61.6
65 years or over	2019	22.9
Foreign nationals in %	2019	24.7
Components of population change		
Crude marriage rate	2019	3.9
Crude divorce rate	2019	2.2
Crude birth rate	2019	6.9
Crude mortality rate	2019	6.9
Private households	2019	1,099
Size of households in persons	2019	2.07
Area		
Total surface area in km²	2016	14.4
Settlement and urban area in %	2004/09	6.6
Change in ha	1979/85-2004/09	19
Agricultural area in %	2004/09	39.7
Change in ha	1979/85-2004/09	-24
Wooded area in %	2004/09	51.7
Unproductive area in %	2004/09	1.9
Economy		
Employed total	2018	658
Primary sector	2018	107
Secondary sector	2018	100
Tertiary sector	2018	451
Business establishments total	2018	196
Primary sector	2018	38
Secondary sector	2018	26
Tertiary sector	2018	132
Construction and housing		
Dwelling vacancy rate	2020	1.16
New housing units per 1000 residents	2018	7.0
Social security		
Social assistance rate	2019	1.21

Gersau

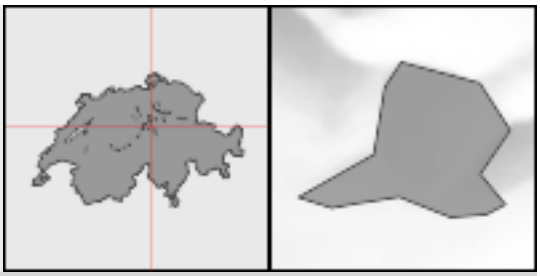

Voter shares of selected parties in % (National Council elections)

FDP/PLR inclusive LP/PL-BS	2019	30.3
CVP	2019	21.4
SP	2019	12.2
SVP	2019	28.8
EVP/CSP	2019	0.6
GLP	2019	3.4
BDP	2019	0.0
PdA/Sol.	2019	0.0
GPS	2019	3.4
Small right-wing parties	2019	0.0

Gerzensee

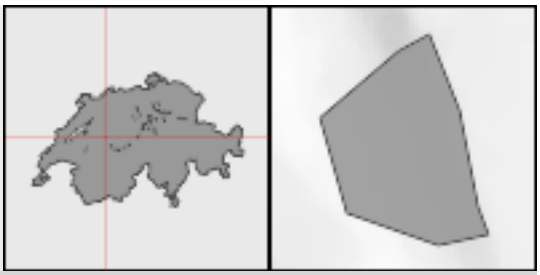

Population		
Residents	2019	1,231
Change in %	2010-2019	11.1
Population density per km²	2019	157.6
Age distribution in %		
0-19 years	2019	20.5
20-64 years	2019	61.5
65 years or over	2019	18.0
Foreign nationals in %	2019	5.6
Components of population change		
Crude marriage rate	2019	2.5
Crude divorce rate	2019	1.6
Crude birth rate	2019	8.2
Crude mortality rate	2019	6.5
Private households	2019	531
Size of households in persons	2019	2.28
Area		
Total surface area in km²	2016	7.8
Settlement and urban area in %	2004/09	9.0
Change in ha	1979/85-2004/09	13
Agricultural area in %	2004/09	67.6
Change in ha	1979/85-2004/09	-14
Wooded area in %	2004/09	20.0
Unproductive area in %	2004/09	3.5
Economy		
Employed total	2018	308
Primary sector	2018	82
Secondary sector	2018	34
Tertiary sector	2018	192
Business establishments total	2018	90
Primary sector	2018	31
Secondary sector	2018	14
Tertiary sector	2018	45
Construction and housing		
Dwelling vacancy rate	2020	1.32
New housing units per 1000 residents	2018	15.1
Social security		
Social assistance rate	2019	1.07

Gerzensee

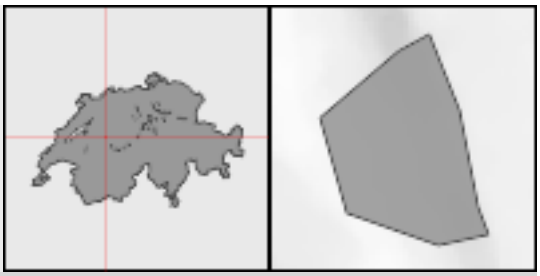

Voter shares of selected parties in % (National Council elections)		
FDP/PLR inclusive LP/PL-BS	2019	7.0
CVP	2019	0.8
SP	2019	11.1
SVP	2019	41.1
EVP/CSP	2019	2.2
GLP	2019	9.7
BDP	2019	7.9
PdA/Sol.	2019	0.4
GPS	2019	11.4
Small right-wing parties	2019	4.0

Geuensee



Population		
Residents	2019	2,874
Change in %	2010-2019	19.5
Population density per km²	2019	444.2
Age distribution in %		
0-19 years	2019	25.3
20-64 years	2019	60.6
65 years or over	2019	14.1
Foreign nationals in %	2019	22.2
Components of population change		
Crude marriage rate	2019	4.8
Crude divorce rate	2019	0.7
Crude birth rate	2019	12.7
Crude mortality rate	2019	4.5
Private households	2019	1,083
Size of households in persons	2019	2.63
Area		
Total surface area in km²	2016	6.5
Settlement and urban area in %	2004/09	12.6
Change in ha	1979/85-2004/09	25
Agricultural area in %	2004/09	72.8
Change in ha	1979/85-2004/09	-23
Wooded area in %	2004/09	14.5
Unproductive area in %	2004/09	0.2
Economy		
Employed total	2018	947
Primary sector	2018	78
Secondary sector	2018	459
Tertiary sector	2018	410
Business establishments total	2018	172
Primary sector	2018	29
Secondary sector	2018	38
Tertiary sector	2018	105
Construction and housing		
Dwelling vacancy rate	2020	2.31
New housing units per 1000 residents	2018	1.4
Social security		
Social assistance rate	2019	1.50



Geuensee

Voter shares of selected parties in % (National Council elections)		
FDP/PLR inclusive LP/PL-BS	2019	14.1
CVP	2019	25.0
SP	2019	12.4
SVP	2019	27.5
EVP/CSP	2019	0.6
GLP	2019	6.2
BDP	2019	0.0
PdA/Sol.	2019	0.0
GPS	2019	13.7
Small right-wing parties	2019	0.0

Gibloux

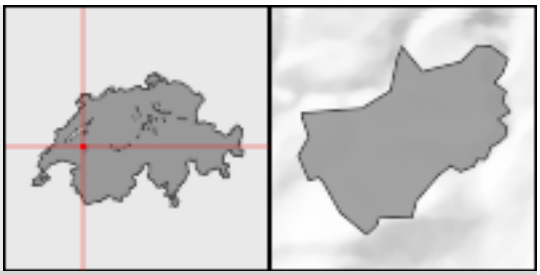

Population		
Residents	2019	7,606
Change in %	2010-2019	18.1
Population density per km²	2019	210.9
Age distribution in %		
0-19 years	2019	24.5
20-64 years	2019	62.9
65 years or over	2019	12.6
Foreign nationals in %	2019	15.9
Components of population change		
Crude marriage rate	2019	3.5
Crude divorce rate	2019	3.3
Crude birth rate	2019	13.4
Crude mortality rate	2019	4.8
Private households	2019	2,993
Size of households in persons	2019	2.52
Area		
Total surface area in km²	2016	36.1
Settlement and urban area in %	2004/09	11.6
Change in ha	1979/85-2004/09	115
Agricultural area in %	2004/09	63.7
Change in ha	1979/85-2004/09	-126
Wooded area in %	2004/09	23.9
Unproductive area in %	2004/09	0.8
Economy		
Employed total	2018	2,838
Primary sector	2018	180
Secondary sector	2018	1,094
Tertiary sector	2018	1,564
Business establishments total	2018	477
Primary sector	2018	73
Secondary sector	2018	102
Tertiary sector	2018	302
Construction and housing		
Dwelling vacancy rate	2020	1.92
New housing units per 1000 residents	2018	14.5
Social security		
Social assistance rate	2019	1.49



Gibloux

Voter shares of selected parties in % (National Council elections)		
FDP/PLR inclusive LP/PL-BS	2019	15.8
CVP	2019	18.7
SP	2019	22.4
SVP	2019	16.2
EVP/CSP	2019	6.4
GLP	2019	4.8
BDP	2019	0.7
PdA/Sol.	2019	0.0
GPS	2019	11.6
Small right-wing parties	2019	0.7

Giebenach

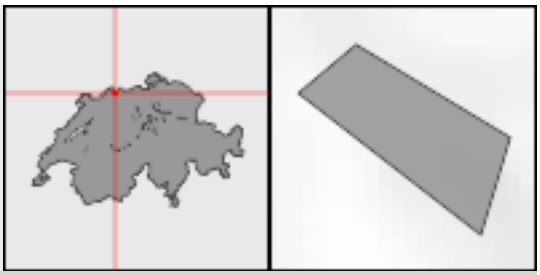

Population		
Residents	2019	1,051
Change in %	2010-2019	6.6
Population density per km²	2019	784.3
Age distribution in %		
0-19 years	2019	19.3
20-64 years	2019	61.4
65 years or over	2019	19.3
Foreign nationals in %	2019	22.1
Components of population change		
Crude marriage rate	2019	5.7
Crude divorce rate	2019	0.9
Crude birth rate	2019	6.6
Crude mortality rate	2019	1.9
Private households	2019	442
Size of households in persons	2019	2.36
Area		
Total surface area in km²	2016	1.3
Settlement and urban area in %	2004/09	24.8
Change in ha	1979/85-2004/09	8
Agricultural area in %	2004/09	57.1
Change in ha	1979/85-2004/09	-8
Wooded area in %	2004/09	18.0
Unproductive area in %	2004/09	0.0
Economy		
Employed total	2018	211
Primary sector	2018	7
Secondary sector	2018	97
Tertiary sector	2018	107
Business establishments total	2018	61
Primary sector	2018	5
Secondary sector	2018	17
Tertiary sector	2018	39
Construction and housing		
Dwelling vacancy rate	2020	2.01
New housing units per 1000 residents	2018	16.5
Social security		
Social assistance rate	2019	0.66

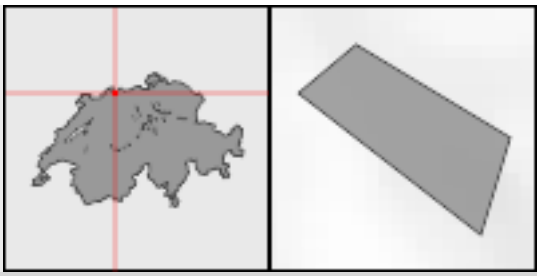

Giebenach

Voter shares of selected parties in % (National Council elections)		
FDP/PLR inclusive LP/PL-BS	2019	15.3
CVP	2019	11.6
SP	2019	12.1
SVP	2019	41.1
EVP/CSP	2019	1.7
GLP	2019	3.3
BDP	2019	1.6
PdA/Sol.	2019	0.0
GPS	2019	13.0
Small right-wing parties	2019	0.0

Giez

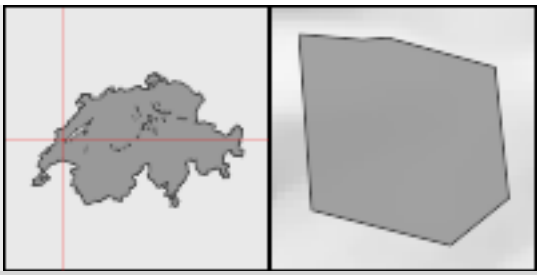

Population		
Residents	2019	413
Change in %	2010-2019	21.1
Population density per km²	2019	86.8
Age distribution in %		
0-19 years	2019	21.8
20-64 years	2019	60.0
65 years or over	2019	18.2
Foreign nationals in %	2019	16.9
Components of population change		
Crude marriage rate	2019	4.9
Crude divorce rate	2019	4.9
Crude birth rate	2019	24.3
Crude mortality rate	2019	17.0
Private households	2019	162
Size of households in persons	2019	2.54
Area		
Total surface area in km²	2016	4.8
Settlement and urban area in %	2004/09	5.7
Change in ha	1979/85-2004/09	7
Agricultural area in %	2004/09	58.3
Change in ha	1979/85-2004/09	-8
Wooded area in %	2004/09	35.4
Unproductive area in %	2004/09	0.6
Economy		
Employed total	2018	95
Primary sector	2018	28
Secondary sector	2018	36
Tertiary sector	2018	31
Business establishments total	2018	35
Primary sector	2018	10
Secondary sector	2018	7
Tertiary sector	2018	18
Construction and housing		
Dwelling vacancy rate	2020	3.41
New housing units per 1000 residents	2018	0.0
Social security		
Social assistance rate	2019	X

Giez

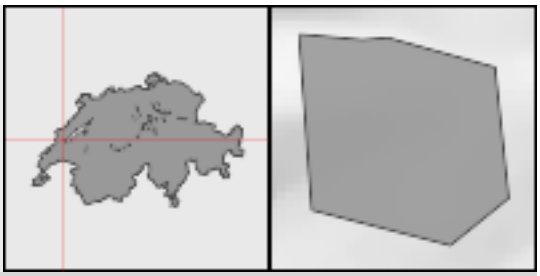

Voter shares of selected parties in % (National Council elections)		
FDP/PLR inclusive LP/PL-BS	2019	24.5
CVP	2019	1.0
SP	2019	20.6
SVP	2019	21.3
EVP/CSP	2019	0.7
GLP	2019	7.8
BDP	2019	0.2
PdA/Sol.	2019	0.1
GPS	2019	22.1
Small right-wing parties	2019	0.8

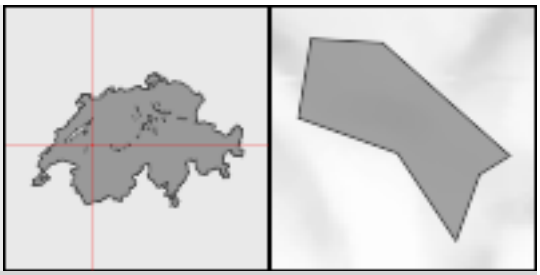

Giffers

Population		
Residents	2019	1,638
Change in %	2010-2019	15.4
Population density per km²	2019	313.8
Age distribution in %		
0-19 years	2019	22.4
20-64 years	2019	60.3
65 years or over	2019	17.3
Foreign nationals in %	2019	9.3
Components of population change		
Crude marriage rate	2019	4.9
Crude divorce rate	2019	1.2
Crude birth rate	2019	11.6
Crude mortality rate	2019	8.6
Private households	2019	690
Size of households in persons	2019	2.34
Area		
Total surface area in km²	2016	5.2
Settlement and urban area in %	2004/09	13.6
Change in ha	1979/85-2004/09	14
Agricultural area in %	2004/09	64.3
Change in ha	1979/85-2004/09	-14
Wooded area in %	2004/09	20.2
Unproductive area in %	2004/09	1.9
Economy		
Employed total	2018	409
Primary sector	2018	45
Secondary sector	2018	51
Tertiary sector	2018	313
Business establishments total	2018	109
Primary sector	2018	19
Secondary sector	2018	15
Tertiary sector	2018	75
Construction and housing		
Dwelling vacancy rate	2020	0.77
New housing units per 1000 residents	2018	13.7
Social security		
Social assistance rate	2019	1.59



Giffers

Voter shares of selected parties in % (National Council elections)		
FDP/PLR inclusive LP/PL-BS	2019	9.1
CVP	2019	17.5
SP	2019	18.8
SVP	2019	33.9
EVP/CSP	2019	2.2
GLP	2019	7.9
BDP	2019	0.8
PdA/Sol.	2019	0.0
GPS	2019	7.2
Small right-wing parties	2019	0.3

Gilly

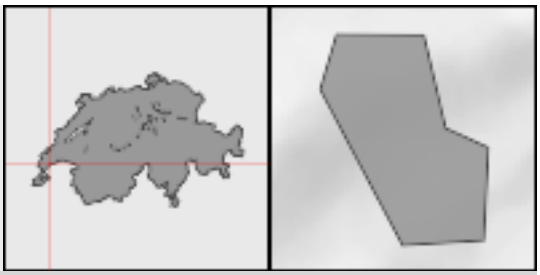

Population		
Residents	2019	1,369
Change in %	2010-2019	46.3
Population density per km²	2019	176.4
Age distribution in %		
0-19 years	2019	23.0
20-64 years	2019	63.8
65 years or over	2019	13.2
Foreign nationals in %	2019	30.5
Components of population change		
Crude marriage rate	2019	5.9
Crude divorce rate	2019	4.5
Crude birth rate	2019	9.7
Crude mortality rate	2019	0.7
Private households	2019	583
Size of households in persons	2019	2.34
Area		
Total surface area in km²	2016	7.8
Settlement and urban area in %	2004/09	9.8
Change in ha	1979/85-2004/09	6
Agricultural area in %	2004/09	55.2
Change in ha	1979/85-2004/09	-8
Wooded area in %	2004/09	34.8
Unproductive area in %	2004/09	0.3
Economy		
Employed total	2018	327
Primary sector	2018	86
Secondary sector	2018	45
Tertiary sector	2018	196
Business establishments total	2018	84
Primary sector	2018	18
Secondary sector	2018	13
Tertiary sector	2018	53
Construction and housing		
Dwelling vacancy rate	2020	1.63
New housing units per 1000 residents	2018	0.0
Social security		
Social assistance rate	2019	0.98

Gilly

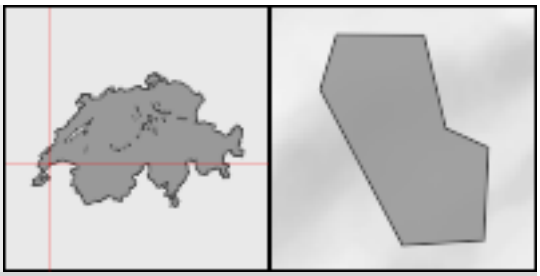

Voter shares of selected parties in % (National Council elections)		
FDP/PLR inclusive LP/PL-BS	2019	22.7
CVP	2019	2.9
SP	2019	10.9
SVP	2019	28.5
EVP/CSP	2019	0.8
GLP	2019	12.1
BDP	2019	1.3
PdA/Sol.	2019	1.2
GPS	2019	18.1
Small right-wing parties	2019	0.1

Gimel



Population		
Residents	2019	2,236
Change in %	2010-2019	26.5
Population density per km²	2019	118.4
Age distribution in %		
0-19 years	2019	23.7
20-64 years	2019	58.7
65 years or over	2019	17.6
Foreign nationals in %	2019	24.4
Components of population change		
Crude marriage rate	2019	4.5
Crude divorce rate	2019	1.8
Crude birth rate	2019	9.0
Crude mortality rate	2019	12.2
Private households	2019	897
Size of households in persons	2019	2.38
Area		
Total surface area in km²	2016	18.9
Settlement and urban area in %	2004/09	5.7
Change in ha	1979/85-2004/09	14
Agricultural area in %	2004/09	32.1
Change in ha	1979/85-2004/09	-13
Wooded area in %	2004/09	61.5
Unproductive area in %	2004/09	0.7
Economy		
Employed total	2018	627
Primary sector	2018	63
Secondary sector	2018	100
Tertiary sector	2018	464
Business establishments total	2018	127
Primary sector	2018	20
Secondary sector	2018	23
Tertiary sector	2018	84
Construction and housing		
Dwelling vacancy rate	2020	1.98
New housing units per 1000 residents	2018	24.3
Social security		
Social assistance rate	2019	2.33

Gimel



Voter shares of selected parties in % (National Council elections)		
FDP/PLR inclusive LP/PL-BS	2019	26.0
CVP	2019	3.2
SP	2019	16.9
SVP	2019	20.6
EVP/CSP	2019	5.1
GLP	2019	9.2
BDP	2019	1.6
PdA/Sol.	2019	1.1
GPS	2019	14.2
Small right-wing parties	2019	0.1

Schweizerische Eidgenossenschaft
Confédération suisse
Confederazione Svizzera
Confederaziun svizra

Eidgenössisches Departement des Innern EDI
Département fédéral de l'intérieur DFI
Bundesamt für Statistik BFS
Office fédéral de la statistique OFS

Gingins



Population		
Residents	2019	1,237
Change in %	2010-2019	8.4
Population density per km²	2019	98.5
Age distribution in %		
0-19 years	2019	23.2
20-64 years	2019	57.8
65 years or over	2019	19.0
Foreign nationals in %	2019	26.2
Components of population change		
Crude marriage rate	2019	2.4
Crude divorce rate	2019	1.6
Crude birth rate	2019	4.9
Crude mortality rate	2019	5.7
Private households	2019	506
Size of households in persons	2019	2.44
Area		
Total surface area in km²	2016	12.6
Settlement and urban area in %	2004/09	6.3
Change in ha	1979/85-2004/09	14
Agricultural area in %	2004/09	34.3
Change in ha	1979/85-2004/09	-29
Wooded area in %	2004/09	58.7
Unproductive area in %	2004/09	0.7
Economy		
Employed total	2018	333
Primary sector	2018	35
Secondary sector	2018	150
Tertiary sector	2018	148
Business establishments total	2018	101
Primary sector	2018	14
Secondary sector	2018	20
Tertiary sector	2018	67
Construction and housing		
Dwelling vacancy rate	2020	2.63
New housing units per 1000 residents	2018	3.3
Social security		
Social assistance rate	2019	X



Gingins

Voter shares of selected parties in % (National Council elections)		
FDP/PLR inclusive LP/PL-BS	2019	28.9
CVP	2019	3.7
SP	2019	16.6
SVP	2019	19.2
EVP/CSP	2019	0.1
GLP	2019	11.0
BDP	2019	0.0
PdA/Sol.	2019	0.5
GPS	2019	16.2
Small right-wing parties	2019	0.3

Giornico

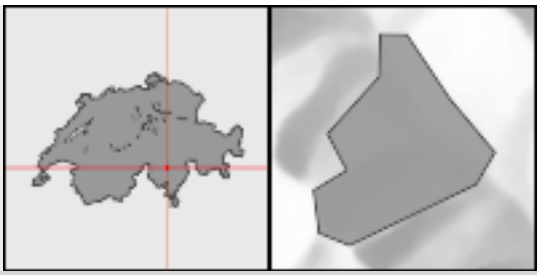

Population		
Residents	2019	833
Change in %	2010-2019	-1.8
Population density per km²	2019	42.7
Age distribution in %		
0-19 years	2019	16.0
20-64 years	2019	56.4
65 years or over	2019	27.6
Foreign nationals in %	2019	28.7
Components of population change		
Crude marriage rate	2019	3.5
Crude divorce rate	2019	2.4
Crude birth rate	2019	5.9
Crude mortality rate	2019	5.9
Private households	2019	405
Size of households in persons	2019	2.03
Area		
Total surface area in km²	2016	19.5
Settlement and urban area in %	2004/09	7.7
Change in ha	1979/85-2004/09	-11
Agricultural area in %	2004/09	4.5
Change in ha	1979/85-2004/09	-8
Wooded area in %	2004/09	63.6
Unproductive area in %	2004/09	24.2
Economy		
Employed total	2018	379
Primary sector	2018	16
Secondary sector	2018	182
Tertiary sector	2018	181
Business establishments total	2018	71
Primary sector	2018	10
Secondary sector	2018	15
Tertiary sector	2018	46
Construction and housing		
Dwelling vacancy rate	2020	2.65
New housing units per 1000 residents	2018	2.3
Social security		
Social assistance rate	2019	2.33

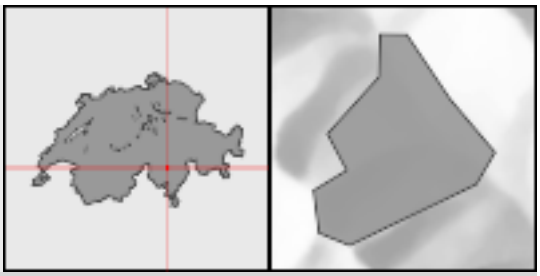

Giornico

Voter shares of selected parties in % (National Council elections)		
FDP/PLR inclusive LP/PL-BS	2019	15.6
CVP	2019	30.8
SP	2019	13.4
SVP	2019	7.6
EVP/CSP	2019	0.0
GLP	2019	0.0
BDP	2019	0.0
PdA/Sol.	2019	0.5
GPS	2019	8.1
Small right-wing parties	2019	23.2

Gipf-Oberfrick



Population		
Residents	2019	3,646
Change in %	2010-2019	11.6
Population density per km²	2019	358.5
Age distribution in %		
0-19 years	2019	20.5
20-64 years	2019	61.3
65 years or over	2019	18.2
Foreign nationals in %	2019	14.2
Components of population change		
Crude marriage rate	2019	2.8
Crude divorce rate	2019	2.2
Crude birth rate	2019	7.8
Crude mortality rate	2019	4.5
Private households	2019	1,548
Size of households in persons	2019	2.34
Area		
Total surface area in km²	2016	10.2
Settlement and urban area in %	2004/09	10.0
Change in ha	1979/85-2004/09	32
Agricultural area in %	2004/09	49.1
Change in ha	1979/85-2004/09	-30
Wooded area in %	2004/09	40.6
Unproductive area in %	2004/09	0.3
Economy		
Employed total	2018	794
Primary sector	2018	103
Secondary sector	2018	177
Tertiary sector	2018	514
Business establishments total	2018	223
Primary sector	2018	31
Secondary sector	2018	29
Tertiary sector	2018	163
Construction and housing		
Dwelling vacancy rate	2020	2.49
New housing units per 1000 residents	2018	4.0
Social security		
Social assistance rate	2019	1.30



Gipf-Oberfrick

Voter shares of selected parties in % (National Council elections)

FDP/PLR inclusive LP/PL-BS	2019	9.5
CVP	2019	13.4
SP	2019	17.9
SVP	2019	27.7
EVP/CSP	2019	1.9
GLP	2019	10.5
BDP	2019	3.4
PdA/Sol.	2019	0.0
GPS	2019	11.3
Small right-wing parties	2019	1.3

Gisikon

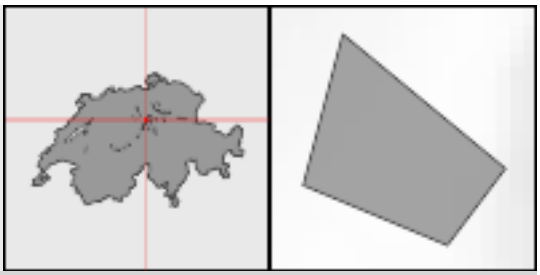

Population		
Residents	2019	1,412
Change in %	2010-2019	30.1
Population density per km²	2019	1,307.4
Age distribution in %		
0-19 years	2019	20.8
20-64 years	2019	67.4
65 years or over	2019	11.9
Foreign nationals in %	2019	21.0
Components of population change		
Crude marriage rate	2019	2.1
Crude divorce rate	2019	2.9
Crude birth rate	2019	10.7
Crude mortality rate	2019	3.6
Private households	2019	600
Size of households in persons	2019	2.35
Area		
Total surface area in km²	2016	1.1
Settlement and urban area in %	2004/09	27.3
Change in ha	1979/85-2004/09	11
Agricultural area in %	2004/09	47.3
Change in ha	1979/85-2004/09	-7
Wooded area in %	2004/09	20.0
Unproductive area in %	2004/09	5.5
Economy		
Employed total	2018	424
Primary sector	2018	9
Secondary sector	2018	226
Tertiary sector	2018	189
Business establishments total	2018	71
Primary sector	2018	X
Secondary sector	2018	15
Tertiary sector	2018	52
Construction and housing		
Dwelling vacancy rate	2020	1.43
New housing units per 1000 residents	2018	30.8
Social security		
Social assistance rate	2019	1.44

Gisikon

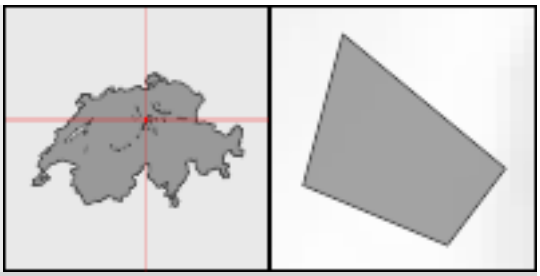

Voter shares of selected parties in % (National Council elections)		
FDP/PLR inclusive LP/PL-BS	2019	20.2
CVP	2019	19.2
SP	2019	7.5
SVP	2019	37.7
EVP/CSP	2019	0.3
GLP	2019	9.1
BDP	2019	0.0
PdA/Sol.	2019	0.0
GPS	2019	5.3
Small right-wing parties	2019	0.6

Giswil

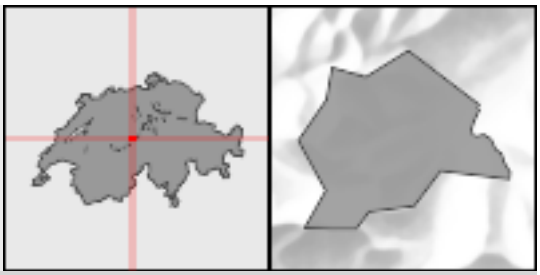

Population		
Residents	2019	3,657
Change in %	2010-2019	1.2
Population density per km²	2019	42.6
Age distribution in %		
0-19 years	2019	20.3
20-64 years	2019	62.1
65 years or over	2019	17.6
Foreign nationals in %	2019	11.3
Components of population change		
Crude marriage rate	2019	5.2
Crude divorce rate	2019	1.1
Crude birth rate	2019	8.5
Crude mortality rate	2019	7.7
Private households	2019	1,519
Size of households in persons	2019	2.38
Area		
Total surface area in km²	2016	85.9
Settlement and urban area in %	2004/09	2.6
Change in ha	1979/85-2004/09	56
Agricultural area in %	2004/09	35.4
Change in ha	1979/85-2004/09	-136
Wooded area in %	2004/09	53.3
Unproductive area in %	2004/09	8.7
Economy		
Employed total	2018	1,373
Primary sector	2018	288
Secondary sector	2018	408
Tertiary sector	2018	677
Business establishments total	2018	346
Primary sector	2018	103
Secondary sector	2018	71
Tertiary sector	2018	172
Construction and housing		
Dwelling vacancy rate	2020	1.33
New housing units per 1000 residents	2018	1.6
Social security		
Social assistance rate	2019	0.85

Giswil

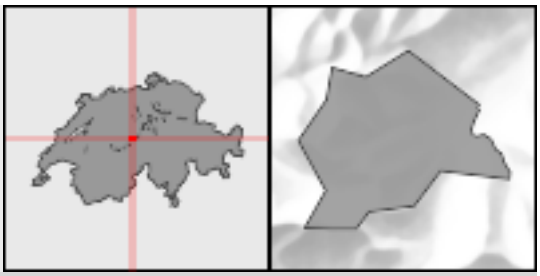

Voter shares of selected parties in % (National Council elections)

FDP/PLR inclusive LP/PL-BS	2019	8.6
CVP	2019	35.2
SP	2019	3.4
SVP	2019	41.8
EVP/CSP	2019	0.0
GLP	2019	0.0
BDP	2019	0.0
PdA/Sol.	2019	0.0
GPS	2019	0.0
Small right-wing parties	2019	0.0

Givisiez

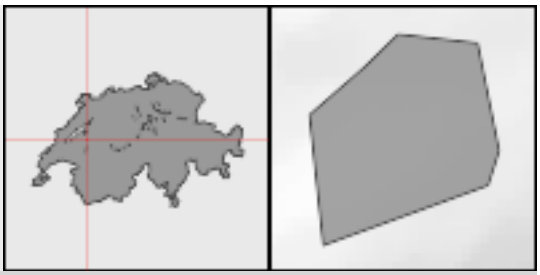

Population		
Residents	2019	3,177
Change in %	2010-2019	5.5
Population density per km²	2019	918.2
Age distribution in %		
0-19 years	2019	23.6
20-64 years	2019	65.0
65 years or over	2019	11.3
Foreign nationals in %	2019	36.5
Components of population change		
Crude marriage rate	2019	4.4
Crude divorce rate	2019	1.9
Crude birth rate	2019	16.7
Crude mortality rate	2019	4.7
Private households	2019	1,257
Size of households in persons	2019	2.45
Area		
Total surface area in km²	2016	3.5
Settlement and urban area in %	2004/09	40.3
Change in ha	1979/85-2004/09	63
Agricultural area in %	2004/09	34.3
Change in ha	1979/85-2004/09	-67
Wooded area in %	2004/09	23.6
Unproductive area in %	2004/09	1.7
Economy		
Employed total	2018	4,933
Primary sector	2018	5
Secondary sector	2018	916
Tertiary sector	2018	4,012
Business establishments total	2018	X
Primary sector	2018	X
Secondary sector	2018	63
Tertiary sector	2018	288
Construction and housing		
Dwelling vacancy rate	2020	2.15
New housing units per 1000 residents	2018	0.0
Social security		
Social assistance rate	2019	2.08

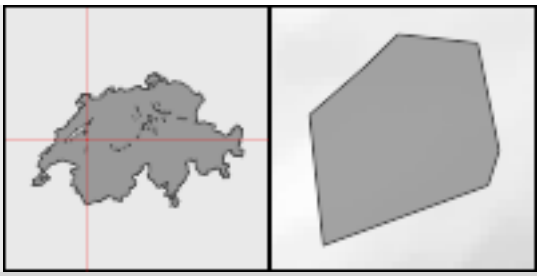

Givisiez

Voter shares of selected parties in % (National Council elections)		
FDP/PLR inclusive LP/PL-BS	2019	15.3
CVP	2019	17.4
SP	2019	26.1
SVP	2019	16.7
EVP/CSP	2019	3.6
GLP	2019	5.2
BDP	2019	0.5
PdA/Sol.	2019	0.0
GPS	2019	12.9
Small right-wing parties	2019	0.3

Givrins

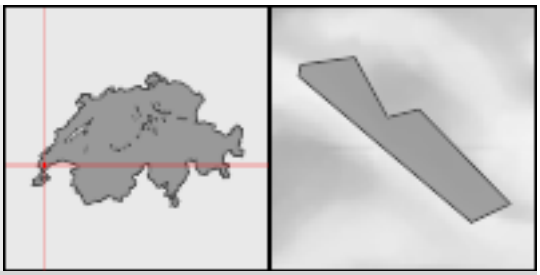

Population		
Residents	2019	1,024
Change in %	2010-2019	6.3
Population density per km²	2019	258.6
Age distribution in %		
0-19 years	2019	23.8
20-64 years	2019	59.7
65 years or over	2019	16.5
Foreign nationals in %	2019	28.0
Components of population change		
Crude marriage rate	2019	2.0
Crude divorce rate	2019	0.0
Crude birth rate	2019	3.9
Crude mortality rate	2019	5.9
Private households	2019	389
Size of households in persons	2019	2.61
Area		
Total surface area in km²	2016	4.0
Settlement and urban area in %	2004/09	13.7
Change in ha	1979/85-2004/09	7
Agricultural area in %	2004/09	42.9
Change in ha	1979/85-2004/09	-13
Wooded area in %	2004/09	43.1
Unproductive area in %	2004/09	0.3
Economy		
Employed total	2018	153
Primary sector	2018	44
Secondary sector	2018	26
Tertiary sector	2018	83
Business establishments total	2018	60
Primary sector	2018	13
Secondary sector	2018	7
Tertiary sector	2018	40
Construction and housing		
Dwelling vacancy rate	2020	2.03
New housing units per 1000 residents	2018	7.1
Social security		
Social assistance rate	2019	0.78

Givrins

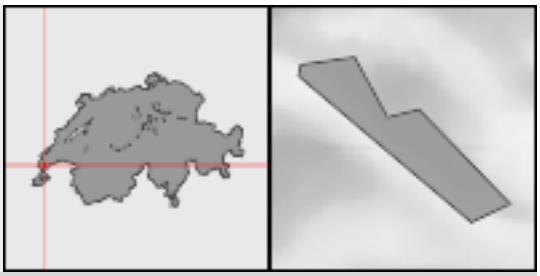

Voter shares of selected parties in % (National Council elections)		
FDP/PLR inclusive LP/PL-BS	2019	29.0
CVP	2019	1.7
SP	2019	14.9
SVP	2019	16.0
EVP/CSP	2019	0.9
GLP	2019	12.2
BDP	2019	0.2
PdA/Sol.	2019	1.7
GPS	2019	22.5
Small right-wing parties	2019	0.0

Gland



Population		
Residents	2019	13,181
Change in %	2010-2019	13.3
Population density per km²	2019	1,584.3
Age distribution in %		
0-19 years	2019	24.0
20-64 years	2019	64.0
65 years or over	2019	12.0
Foreign nationals in %	2019	34.8
Components of population change		
Crude marriage rate	2019	3.7
Crude divorce rate	2019	2.9
Crude birth rate	2019	12.6
Crude mortality rate	2019	4.2
Private households	2019	5,454
Size of households in persons	2019	2.40
Area		
Total surface area in km²	2016	8.3
Settlement and urban area in %	2004/09	39.8
Change in ha	1979/85-2004/09	129
Agricultural area in %	2004/09	45.4
Change in ha	1979/85-2004/09	-117
Wooded area in %	2004/09	14.5
Unproductive area in %	2004/09	0.4
Economy		
Employed total	2018	6,727
Primary sector	2018	107
Secondary sector	2018	976
Tertiary sector	2018	5,644
Business establishments total	2018	1,012
Primary sector	2018	16
Secondary sector	2018	150
Tertiary sector	2018	846
Construction and housing		
Dwelling vacancy rate	2020	0.46
New housing units per 1000 residents	2018	2.9
Social security		
Social assistance rate	2019	2.59

Gland



Voter shares of selected parties in % (National Council elections)		
FDP/PLR inclusive LP/PL-BS	2019	22.6
CVP	2019	4.4
SP	2019	18.9
SVP	2019	18.1
EVP/CSP	2019	2.5
GLP	2019	10.9
BDP	2019	0.2
PdA/Sol.	2019	1.9
GPS	2019	17.8
Small right-wing parties	2019	0.2

Schweizerische Eidgenossenschaft
Confédération suisse
Confederazione Svizzera
Confederaziun svizra

Eidgenössisches Departement des Innern EDI
Département fédéral de l'intérieur DFI
Bundesamt für Statistik BFS
Office fédéral de la statistique OFS

Glarus

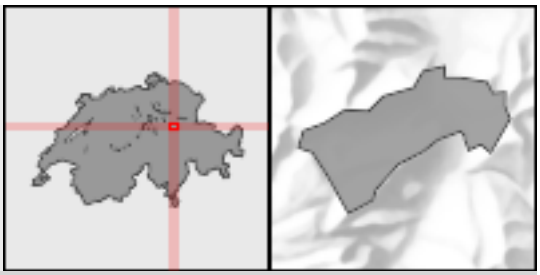

Population		
Residents	2019	12,511
Change in %	2010-2019	2.8
Population density per km²	2019	120.7
Age distribution in %		
0-19 years	2019	20.1
20-64 years	2019	60.3
65 years or over	2019	19.6
Foreign nationals in %	2019	27.5
Components of population change		
Crude marriage rate	2019	4.0
Crude divorce rate	2019	1.0
Crude birth rate	2019	11.0
Crude mortality rate	2019	10.8
Private households	2019	5,566
Size of households in persons	2019	2.20
Area		
Total surface area in km²	2016	103.7
Settlement and urban area in %	2004/09	4.1
Change in ha	1979/85-2004/09	42
Agricultural area in %	2004/09	26.3
Change in ha	1979/85-2004/09	-60
Wooded area in %	2004/09	34.4
Unproductive area in %	2004/09	35.2
Economy		
Employed total	2018	8,434
Primary sector	2018	152
Secondary sector	2018	2,449
Tertiary sector	2018	5,833
Business establishments total	2018	1,160
Primary sector	2018	56
Secondary sector	2018	186
Tertiary sector	2018	918
Construction and housing		
Dwelling vacancy rate	2020	2.36
New housing units per 1000 residents	2018	3.4
Social security		
Social assistance rate	2019	2.35

Glarus

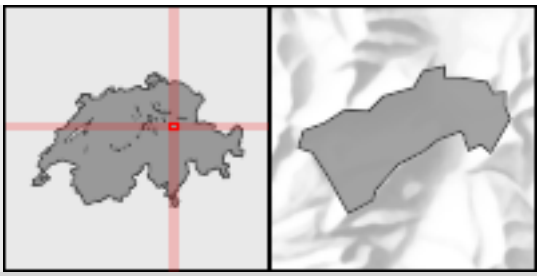

Voter shares of selected parties in % (National Council elections)

FDP/PLR inclusive LP/PL-BS	2019	0.0
CVP	2019	0.0
SP	2019	29.8
SVP	2019	0.0
EVP/CSP	2019	0.0
GLP	2019	0.0
BDP	2019	61.7
PdA/Sol.	2019	0.0
GPS	2019	2.8
Small right-wing parties	2019	0.0

Glarus Nord



Population		
Residents	2019	18,626
Change in %	2010-2019	12.1
Population density per km²	2019	126.7
Age distribution in %		
0-19 years	2019	20.1
20-64 years	2019	61.7
65 years or over	2019	18.2
Foreign nationals in %	2019	25.4
Components of population change		
Crude marriage rate	2019	4.5
Crude divorce rate	2019	1.7
Crude birth rate	2019	10.6
Crude mortality rate	2019	9.1
Private households	2019	8,124
Size of households in persons	2019	2.26
Area		
Total surface area in km²	2016	147.0
Settlement and urban area in %	2004/09	6.0
Change in ha	1979/85-2004/09	132
Agricultural area in %	2004/09	37.2
Change in ha	1979/85-2004/09	-211
Wooded area in %	2004/09	40.5
Unproductive area in %	2004/09	16.3
Economy		
Employed total	2018	8,749
Primary sector	2018	434
Secondary sector	2018	3,399
Tertiary sector	2018	4,916
Business establishments total	2018	1,346
Primary sector	2018	157
Secondary sector	2018	281
Tertiary sector	2018	908
Construction and housing		
Dwelling vacancy rate	2020	1.72
New housing units per 1000 residents	2018	10.7
Social security		
Social assistance rate	2019	1.72



Glarus Nord

Voter shares of selected parties in % (National Council elections)

FDP/PLR inclusive LP/PL-BS	2019	0.0
CVP	2019	0.0
SP	2019	27.7
SVP	2019	0.0
EVP/CSP	2019	0.0
GLP	2019	0.0
BDP	2019	64.6
PdA/Sol.	2019	0.0
GPS	2019	1.7
Small right-wing parties	2019	0.0

Glarus Süd

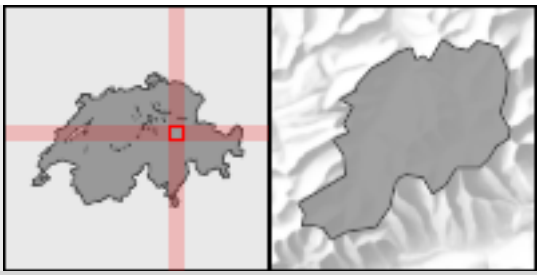

Population		
Residents	2019	9,453
Change in %	2010-2019	-3.7
Population density per km²	2019	22.0
Age distribution in %		
0-19 years	2019	16.2
20-64 years	2019	58.2
65 years or over	2019	25.7
Foreign nationals in %	2019	17.5
Components of population change		
Crude marriage rate	2019	4.2
Crude divorce rate	2019	1.4
Crude birth rate	2019	8.4
Crude mortality rate	2019	11.8
Private households	2019	4,374
Size of households in persons	2019	2.11
Area		
Total surface area in km²	2016	430.0
Settlement and urban area in %	2004/09	1.6
Change in ha	1979/85-2004/09	117
Agricultural area in %	2004/09	28.8
Change in ha	1979/85-2004/09	-571
Wooded area in %	2004/09	27.0
Unproductive area in %	2004/09	42.6
Economy		
Employed total	2018	4,820
Primary sector	2018	456
Secondary sector	2018	2,098
Tertiary sector	2018	2,266
Business establishments total	2018	811
Primary sector	2018	173
Secondary sector	2018	160
Tertiary sector	2018	478
Construction and housing		
Dwelling vacancy rate	2020	1.47
New housing units per 1000 residents	2018	3.1
Social security		
Social assistance rate	2019	2.13

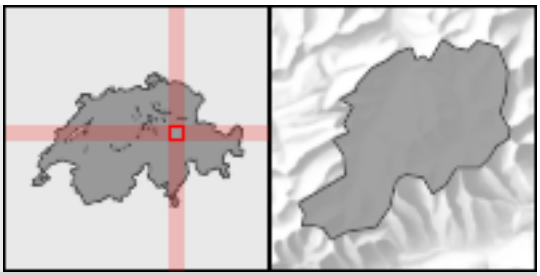

Glarus Süd

Voter shares of selected parties in % (National Council elections)		
FDP/PLR inclusive LP/PL-BS	2019	0.0
CVP	2019	0.0
SP	2019	27.2
SVP	2019	0.0
EVP/CSP	2019	0.0
GLP	2019	0.0
BDP	2019	62.4
PdA/Sol.	2019	0.0
GPS	2019	4.1
Small right-wing parties	2019	0.0

Glattfelden

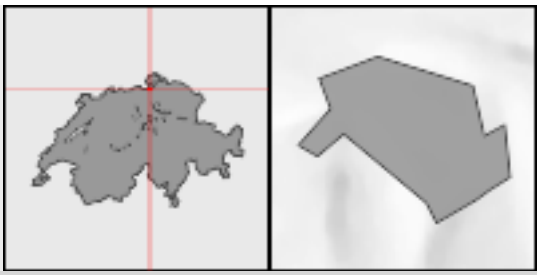

Population		
Residents	2019	5,217
Change in %	2010-2019	22.4
Population density per km²	2019	424.1
Age distribution in %		
0-19 years	2019	22.1
20-64 years	2019	63.1
65 years or over	2019	14.8
Foreign nationals in %	2019	24.5
Components of population change		
Crude marriage rate	2019	4.6
Crude divorce rate	2019	1.2
Crude birth rate	2019	9.0
Crude mortality rate	2019	5.8
Private households	2019	2,162
Size of households in persons	2019	2.39
Area		
Total surface area in km²	2016	12.3
Settlement and urban area in %	2004/09	19.5
Change in ha	1979/85-2004/09	37
Agricultural area in %	2004/09	45.5
Change in ha	1979/85-2004/09	-37
Wooded area in %	2004/09	31.9
Unproductive area in %	2004/09	3.0
Economy		
Employed total	2018	1,104
Primary sector	2018	35
Secondary sector	2018	242
Tertiary sector	2018	827
Business establishments total	2018	247
Primary sector	2018	16
Secondary sector	2018	59
Tertiary sector	2018	172
Construction and housing		
Dwelling vacancy rate	2020	2.05
New housing units per 1000 residents	2018	3.5
Social security		
Social assistance rate	2019	4.29

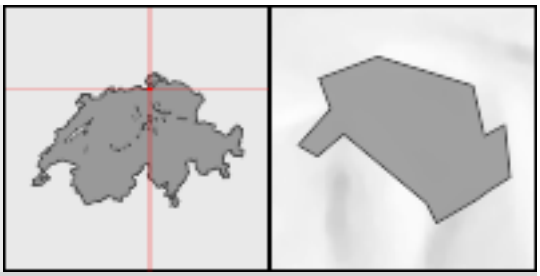

Glattfelden

Voter shares of selected parties in % (National Council elections)		
FDP/PLR inclusive LP/PL-BS	2019	8.7
CVP	2019	2.6
SP	2019	14.3
SVP	2019	41.9
EVP/CSP	2019	3.8
GLP	2019	12.5
BDP	2019	2.2
PdA/Sol.	2019	0.1
GPS	2019	10.2
Small right-wing parties	2019	2.8

Gletterens

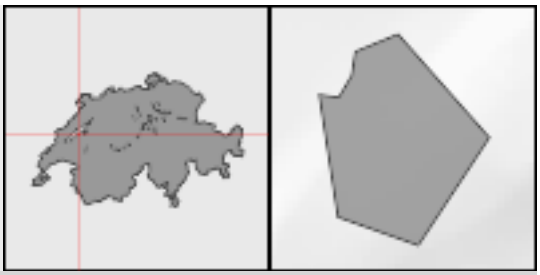

Population		
Residents	2019	1,097
Change in %	2010-2019	39.0
Population density per km²	2019	425.2
Age distribution in %		
0-19 years	2019	23.2
20-64 years	2019	60.5
65 years or over	2019	16.3
Foreign nationals in %	2019	13.9
Components of population change		
Crude marriage rate	2019	7.4
Crude divorce rate	2019	2.8
Crude birth rate	2019	12.0
Crude mortality rate	2019	4.6
Private households	2019	440
Size of households in persons	2019	2.48
Area		
Total surface area in km²	2016	2.6
Settlement and urban area in %	2004/09	22.4
Change in ha	1979/85-2004/09	15
Agricultural area in %	2004/09	58.7
Change in ha	1979/85-2004/09	-15
Wooded area in %	2004/09	18.1
Unproductive area in %	2004/09	0.8
Economy		
Employed total	2018	249
Primary sector	2018	15
Secondary sector	2018	63
Tertiary sector	2018	171
Business establishments total	2018	56
Primary sector	2018	6
Secondary sector	2018	11
Tertiary sector	2018	39
Construction and housing		
Dwelling vacancy rate	2020	1.42
New housing units per 1000 residents	2018	6.7
Social security		
Social assistance rate	2019	0.84

Gletterens

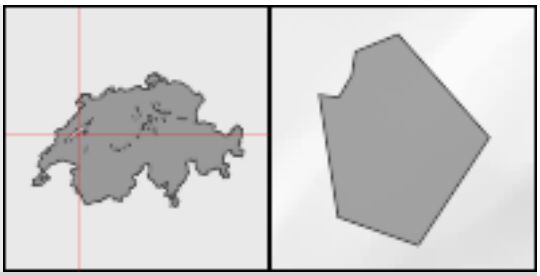

Voter shares of selected parties in % (National Council elections)		
FDP/PLR inclusive LP/PL-BS	2019	16.1
CVP	2019	7.1
SP	2019	24.4
SVP	2019	30.4
EVP/CSP	2019	4.0
GLP	2019	6.8
BDP	2019	1.9
PdA/Sol.	2019	0.0
GPS	2019	7.8
Small right-wing parties	2019	0.7

Göschenen

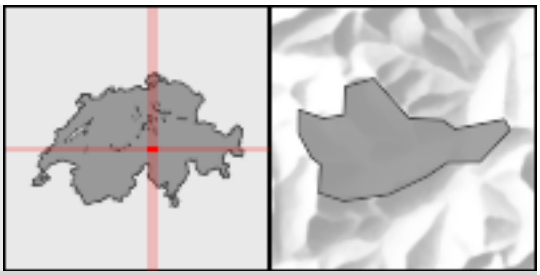

Population		
Residents	2019	431
Change in %	2010-2019	5.1
Population density per km²	2019	4.1
Age distribution in %		
0-19 years	2019	13.7
20-64 years	2019	58.7
65 years or over	2019	27.6
Foreign nationals in %	2019	19.0
Components of population change		
Crude marriage rate	2019	4.6
Crude divorce rate	2019	2.3
Crude birth rate	2019	9.1
Crude mortality rate	2019	6.8
Private households	2019	202
Size of households in persons	2019	2.08
Area		
Total surface area in km²	2016	104.2
Settlement and urban area in %	2004/09	0.8
Change in ha	1979/85-2004/09	-10
Agricultural area in %	2004/09	6.5
Change in ha	1979/85-2004/09	-82
Wooded area in %	2004/09	12.9
Unproductive area in %	2004/09	79.8
Economy		
Employed total	2018	280
Primary sector	2018	22
Secondary sector	2018	135
Tertiary sector	2018	123
Business establishments total	2018	50
Primary sector	2018	9
Secondary sector	2018	9
Tertiary sector	2018	32
Construction and housing		
Dwelling vacancy rate	2020	1.59
New housing units per 1000 residents	2018	0.0
Social security		
Social assistance rate	2019	X

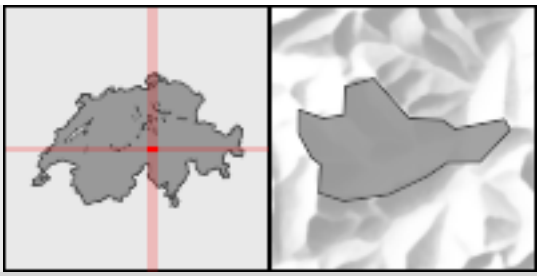

Göschenen

Voter shares of selected parties in % (National Council elections)		
FDP/PLR inclusive LP/PL-BS	2019	0.0
CVP	2019	35.5
SP	2019	17.7
SVP	2019	43.3
EVP/CSP	2019	0.0
GLP	2019	0.0
BDP	2019	0.0
PdA/Sol.	2019	0.0
GPS	2019	0.0
Small right-wing parties	2019	0.0

Goldach

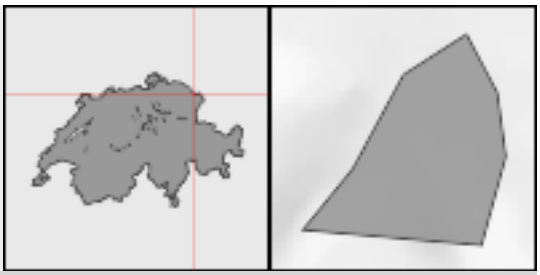

Population		
Residents	2019	9,504
Change in %	2010-2019	4.8
Population density per km²	2019	2,017.8
Age distribution in %		
0-19 years	2019	18.9
20-64 years	2019	59.7
65 years or over	2019	21.4
Foreign nationals in %	2019	25.5
Components of population change		
Crude marriage rate	2019	4.6
Crude divorce rate	2019	2.1
Crude birth rate	2019	9.1
Crude mortality rate	2019	9.1
Private households	2019	4,295
Size of households in persons	2019	2.18
Area		
Total surface area in km²	2016	4.7
Settlement and urban area in %	2004/09	55.9
Change in ha	1979/85-2004/09	43
Agricultural area in %	2004/09	28.9
Change in ha	1979/85-2004/09	-42
Wooded area in %	2004/09	12.9
Unproductive area in %	2004/09	2.3
Economy		
Employed total	2018	4,147
Primary sector	2018	74
Secondary sector	2018	1,654
Tertiary sector	2018	2,419
Business establishments total	2018	470
Primary sector	2018	8
Secondary sector	2018	96
Tertiary sector	2018	366
Construction and housing		
Dwelling vacancy rate	2020	2.90
New housing units per 1000 residents	2018	17.6
Social security		
Social assistance rate	2019	1.76

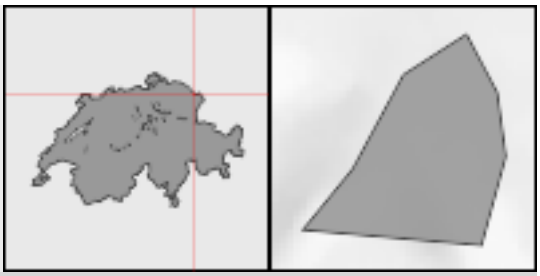

Goldach

Voter shares of selected parties in % (National Council elections)		
FDP/PLR inclusive LP/PL-BS	2019	16.0
CVP	2019	18.5
SP	2019	13.4
SVP	2019	34.3
EVP/CSP	2019	1.1
GLP	2019	6.6
BDP	2019	0.6
PdA/Sol.	2019	0.0
GPS	2019	7.4
Small right-wing parties	2019	1.1

Gollion

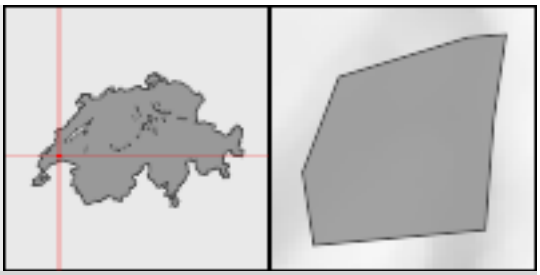

Population		
Residents	2019	939
Change in %	2010-2019	50.7
Population density per km²	2019	172.3
Age distribution in %		
0-19 years	2019	21.7
20-64 years	2019	63.2
65 years or over	2019	15.1
Foreign nationals in %	2019	15.8
Components of population change		
Crude marriage rate	2019	1.1
Crude divorce rate	2019	3.2
Crude birth rate	2019	12.8
Crude mortality rate	2019	5.3
Private households	2019	404
Size of households in persons	2019	2.30
Area		
Total surface area in km²	2016	5.5
Settlement and urban area in %	2004/09	8.2
Change in ha	1979/85-2004/09	7
Agricultural area in %	2004/09	80.3
Change in ha	1979/85-2004/09	-7
Wooded area in %	2004/09	11.3
Unproductive area in %	2004/09	0.2
Economy		
Employed total	2018	291
Primary sector	2018	45
Secondary sector	2018	61
Tertiary sector	2018	185
Business establishments total	2018	70
Primary sector	2018	15
Secondary sector	2018	13
Tertiary sector	2018	42
Construction and housing		
Dwelling vacancy rate	2020	4.99
New housing units per 1000 residents	2018	2.2
Social security		
Social assistance rate	2019	1.91

Gollion

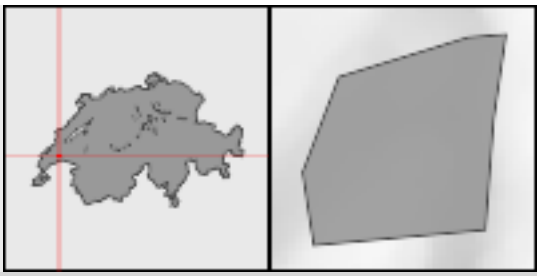

Voter shares of selected parties in % (National Council elections)

FDP/PLR inclusive LP/PL-BS	2019	15.7
CVP	2019	1.4
SP	2019	14.6
SVP	2019	31.1
EVP/CSP	2019	3.2
GLP	2019	10.3
BDP	2019	0.3
PdA/Sol.	2019	2.3
GPS	2019	19.3
Small right-wing parties	2019	0.3

Gommiswald

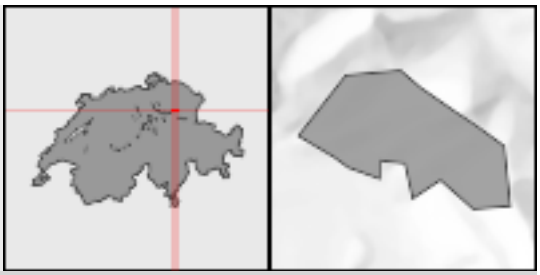

Population		
Residents	2019	5,218
Change in %	2010-2019	6.0
Population density per km²	2019	155.3
Age distribution in %		
0-19 years	2019	20.3
20-64 years	2019	60.7
65 years or over	2019	19.0
Foreign nationals in %	2019	13.1
Components of population change		
Crude marriage rate	2019	3.9
Crude divorce rate	2019	2.5
Crude birth rate	2019	6.0
Crude mortality rate	2019	8.1
Private households	2019	2,213
Size of households in persons	2019	2.31
Area		
Total surface area in km²	2016	33.6
Settlement and urban area in %	2004/09	7.2
Change in ha	1979/85-2004/09	54
Agricultural area in %	2004/09	48.3
Change in ha	1979/85-2004/09	-46
Wooded area in %	2004/09	42.6
Unproductive area in %	2004/09	1.9
Economy		
Employed total	2018	1,408
Primary sector	2018	226
Secondary sector	2018	453
Tertiary sector	2018	729
Business establishments total	2018	389
Primary sector	2018	86
Secondary sector	2018	70
Tertiary sector	2018	233
Construction and housing		
Dwelling vacancy rate	2020	3.88
New housing units per 1000 residents	2018	8.3
Social security		
Social assistance rate	2019	1.06

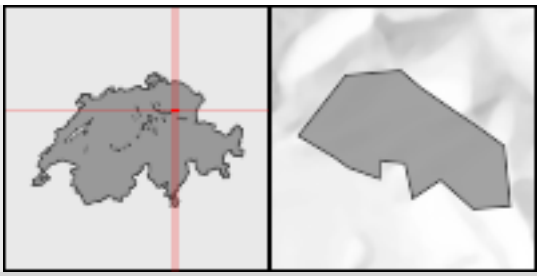

Gommiswald

Voter shares of selected parties in % (National Council elections)		
FDP/PLR inclusive LP/PL-BS	2019	13.3
CVP	2019	18.7
SP	2019	6.0
SVP	2019	42.8
EVP/CSP	2019	0.6
GLP	2019	5.6
BDP	2019	0.4
PdA/Sol.	2019	0.0
GPS	2019	10.2
Small right-wing parties	2019	1.7

Goms

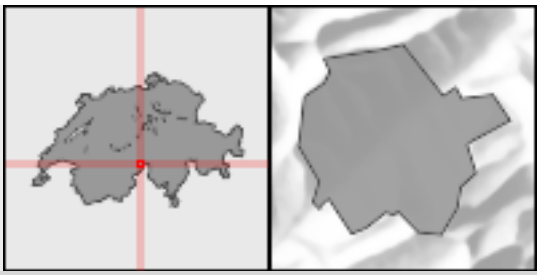

Population		
Residents	2019	1,184
Change in %	2010-2019	-10.6
Population density per km²	2019	9.2
Age distribution in %		
0-19 years	2019	13.9
20-64 years	2019	57.2
65 years or over	2019	29.0
Foreign nationals in %	2019	10.7
Components of population change		
Crude marriage rate	2019	4.2
Crude divorce rate	2019	0.0
Crude birth rate	2019	5.8
Crude mortality rate	2019	7.5
Private households	2019	567
Size of households in persons	2019	2.07
Area		
Total surface area in km²	2016	128.9
Settlement and urban area in %	2004/09	1.4
Change in ha	1979/85-2004/09	31
Agricultural area in %	2004/09	26.0
Change in ha	1979/85-2004/09	-335
Wooded area in %	2004/09	22.8
Unproductive area in %	2004/09	49.8
Economy		
Employed total	2018	601
Primary sector	2018	111
Secondary sector	2018	125
Tertiary sector	2018	365
Business establishments total	2018	140
Primary sector	2018	34
Secondary sector	2018	21
Tertiary sector	2018	85
Construction and housing		
Dwelling vacancy rate	2020	4.03
New housing units per 1000 residents	2018	1.7
Social security		
Social assistance rate	2019	X

Goms

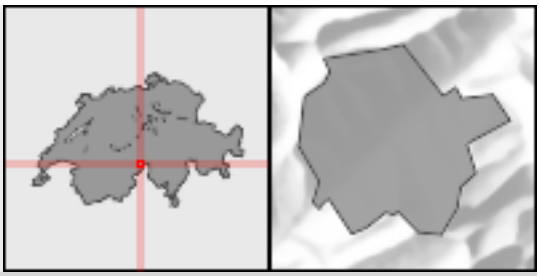

Voter shares of selected parties in % (National Council elections)		
FDP/PLR inclusive LP/PL-BS	2019	1.2
CVP	2019	60.5
SP	2019	6.8
SVP	2019	22.7
EVP/CSP	2019	0.1
GLP	2019	1.7
BDP	2019	0.0
PdA/Sol.	2019	0.0
GPS	2019	6.9
Small right-wing parties	2019	0.0

Gondiswil



Population		
Residents	2019	728
Change in %	2010-2019	2.5
Population density per km²	2019	77.4
Age distribution in %		
0-19 years	2019	22.0
20-64 years	2019	56.3
65 years or over	2019	21.7
Foreign nationals in %	2019	2.9
Components of population change		
Crude marriage rate	2019	0.0
Crude divorce rate	2019	2.7
Crude birth rate	2019	2.7
Crude mortality rate	2019	8.2
Private households	2019	314
Size of households in persons	2019	2.30
Area		
Total surface area in km²	2016	9.4
Settlement and urban area in %	2004/09	5.9
Change in ha	1979/85-2004/09	4
Agricultural area in %	2004/09	69.4
Change in ha	1979/85-2004/09	-3
Wooded area in %	2004/09	24.3
Unproductive area in %	2004/09	0.4
Economy		
Employed total	2018	246
Primary sector	2018	125
Secondary sector	2018	64
Tertiary sector	2018	57
Business establishments total	2018	78
Primary sector	2018	44
Secondary sector	2018	10
Tertiary sector	2018	24
Construction and housing		
Dwelling vacancy rate	2020	3.77
New housing units per 1000 residents	2018	0.0
Social security		
Social assistance rate	2019	1.10

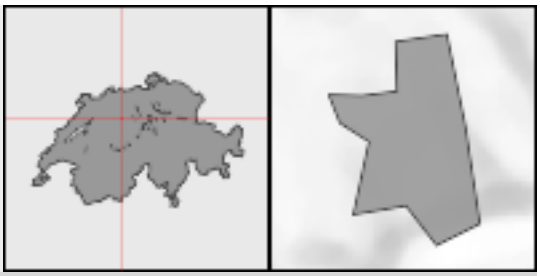

Gondiswil

Voter shares of selected parties in % (National Council elections)		
FDP/PLR inclusive LP/PL-BS	2019	5.7
CVP	2019	1.7
SP	2019	7.9
SVP	2019	55.9
EVP/CSP	2019	2.9
GLP	2019	3.6
BDP	2019	10.5
PdA/Sol.	2019	0.0
GPS	2019	4.2
Small right-wing parties	2019	5.5

Gonten

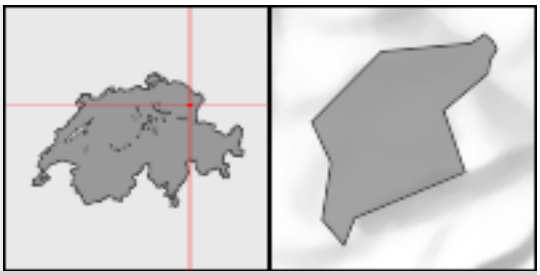

Population		
Residents	2019	1,445
Change in %	2010-2019	-0.1
Population density per km²	2019	58.4
Age distribution in %		
0-19 years	2019	23.3
20-64 years	2019	54.0
65 years or over	2019	22.6
Foreign nationals in %	2019	4.6
Components of population change		
Crude marriage rate	2019	0.0
Crude divorce rate	2019	0.7
Crude birth rate	2019	0.7
Crude mortality rate	2019	0.0
Private households	2019	546
Size of households in persons	2019	2.54
Area		
Total surface area in km²	2016	24.7
Settlement and urban area in %	2004/09	6.1
Change in ha	1979/85-2004/09	62
Agricultural area in %	2004/09	59.2
Change in ha	1979/85-2004/09	-79
Wooded area in %	2004/09	32.6
Unproductive area in %	2004/09	2.1
Economy		
Employed total	2018	753
Primary sector	2018	205
Secondary sector	2018	198
Tertiary sector	2018	350
Business establishments total	2018	180
Primary sector	2018	86
Secondary sector	2018	25
Tertiary sector	2018	69
Construction and housing		
Dwelling vacancy rate	2020	2.29
New housing units per 1000 residents	2018	1.4
Social security		
Social assistance rate	2019	X

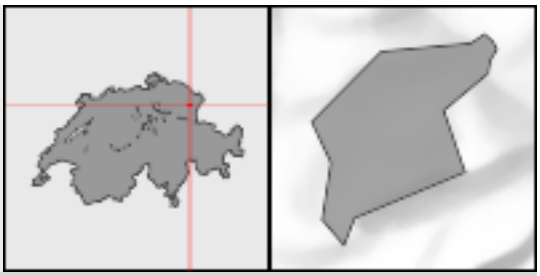

Gonten

Voter shares of selected parties in % (National Council elections)		
FDP/PLR inclusive LP/PL-BS	2019	0.0
CVP	2019	42.6
SP	2019	6.2
SVP	2019	50.2
EVP/CSP	2019	0.0
GLP	2019	0.0
BDP	2019	0.0
PdA/Sol.	2019	0.0
GPS	2019	0.0
Small right-wing parties	2019	0.0

Gontenschwil

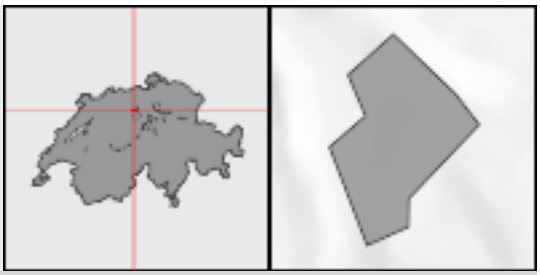

Population		
Residents	2019	2,169
Change in %	2010-2019	4.8
Population density per km²	2019	222.7
Age distribution in %		
0-19 years	2019	19.0
20-64 years	2019	60.8
65 years or over	2019	20.1
Foreign nationals in %	2019	18.5
Components of population change		
Crude marriage rate	2019	6.0
Crude divorce rate	2019	1.4
Crude birth rate	2019	16.6
Crude mortality rate	2019	16.1
Private households	2019	953
Size of households in persons	2019	2.25
Area		
Total surface area in km²	2016	9.7
Settlement and urban area in %	2004/09	13.4
Change in ha	1979/85-2004/09	21
Agricultural area in %	2004/09	60.1
Change in ha	1979/85-2004/09	-18
Wooded area in %	2004/09	25.9
Unproductive area in %	2004/09	0.5
Economy		
Employed total	2018	1,018
Primary sector	2018	84
Secondary sector	2018	392
Tertiary sector	2018	542
Business establishments total	2018	171
Primary sector	2018	37
Secondary sector	2018	42
Tertiary sector	2018	92
Construction and housing		
Dwelling vacancy rate	2020	2.27
New housing units per 1000 residents	2018	1.4
Social security		
Social assistance rate	2019	3.04

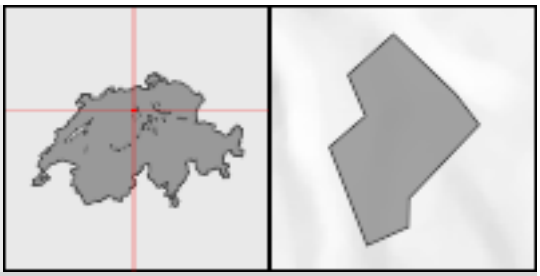

Gontenschwil

Voter shares of selected parties in % (National Council elections)

FDP/PLR inclusive LP/PL-BS	2019	11.4
CVP	2019	4.0
SP	2019	8.7
SVP	2019	44.5
EVP/CSP	2019	8.5
GLP	2019	4.8
BDP	2019	2.8
PdA/Sol.	2019	0.0
GPS	2019	6.6
Small right-wing parties	2019	6.7

Gordola

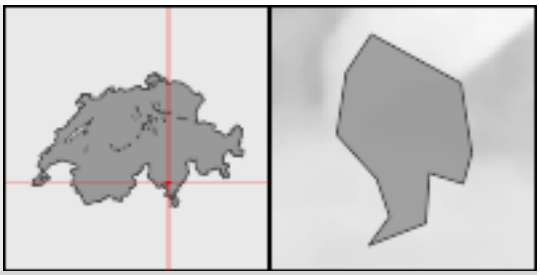

Population		
Residents	2019	4,666
Change in %	2010-2019	7.1
Population density per km²	2019	672.3
Age distribution in %		
0-19 years	2019	18.3
20-64 years	2019	59.0
65 years or over	2019	22.7
Foreign nationals in %	2019	18.9
Components of population change		
Crude marriage rate	2019	3.8
Crude divorce rate	2019	4.1
Crude birth rate	2019	6.6
Crude mortality rate	2019	7.3
Private households	2019	2,093
Size of households in persons	2019	2.20
Area		
Total surface area in km²	2016	6.9
Settlement and urban area in %	2004/09	21.6
Change in ha	1979/85-2004/09	33
Agricultural area in %	2004/09	10.5
Change in ha	1979/85-2004/09	-30
Wooded area in %	2004/09	61.2
Unproductive area in %	2004/09	6.6
Economy		
Employed total	2018	1,655
Primary sector	2018	56
Secondary sector	2018	446
Tertiary sector	2018	1,153
Business establishments total	2018	343
Primary sector	2018	18
Secondary sector	2018	71
Tertiary sector	2018	254
Construction and housing		
Dwelling vacancy rate	2020	1.64
New housing units per 1000 residents	2018	4.3
Social security		
Social assistance rate	2019	1.45

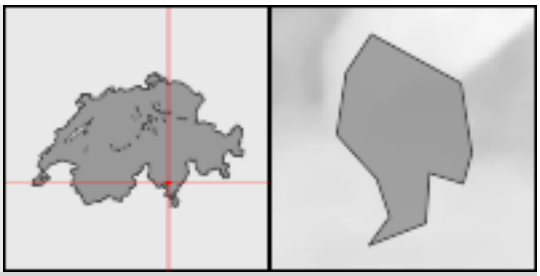

Gordola

Voter shares of selected parties in % (National Council elections)		
FDP/PLR inclusive LP/PL-BS	2019	14.9
CVP	2019	27.4
SP	2019	16.1
SVP	2019	10.5
EVP/CSP	2019	0.0
GLP	2019	0.6
BDP	2019	0.0
PdA/Sol.	2019	0.7
GPS	2019	9.7
Small right-wing parties	2019	16.9

Gossau (SG)



Population		
Residents	2019	18,108
Change in %	2010-2019	1.9
Population density per km²	2019	658.2
Age distribution in %		
0-19 years	2019	19.2
20-64 years	2019	60.5
65 years or over	2019	20.3
Foreign nationals in %	2019	20.4
Components of population change		
Crude marriage rate	2019	5.5
Crude divorce rate	2019	2.3
Crude birth rate	2019	9.0
Crude mortality rate	2019	8.1
Private households	2019	7,980
Size of households in persons	2019	2.23
Area		
Total surface area in km²	2016	27.5
Settlement and urban area in %	2004/09	21.9
Change in ha	1979/85-2004/09	128
Agricultural area in %	2004/09	60.6
Change in ha	1979/85-2004/09	-138
Wooded area in %	2004/09	16.2
Unproductive area in %	2004/09	1.3
Economy		
Employed total	2018	13,292
Primary sector	2018	329
Secondary sector	2018	4,272
Tertiary sector	2018	8,691
Business establishments total	2018	1,243
Primary sector	2018	97
Secondary sector	2018	226
Tertiary sector	2018	920
Construction and housing		
Dwelling vacancy rate	2020	3.22
New housing units per 1000 residents	2018	5.2
Social security		
Social assistance rate	2019	1.33



Gossau (SG)

Voter shares of selected parties in % (National Council elections)		
FDP/PLR inclusive LP/PL-BS	2019	13.7
CVP	2019	23.2
SP	2019	11.6
SVP	2019	33.4
EVP/CSP	2019	1.2
GLP	2019	7.5
BDP	2019	0.7
PdA/Sol.	2019	0.0
GPS	2019	7.2
Small right-wing parties	2019	0.8

Gossau (ZH)

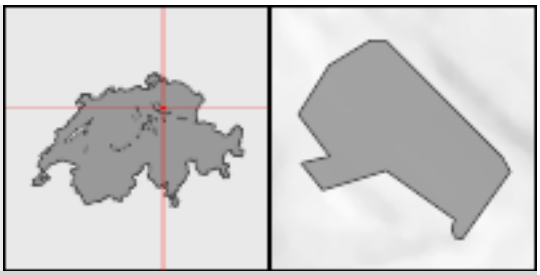

Population		
Residents	2019	10,280
Change in %	2010-2019	7.5
Population density per km²	2019	563.0
Age distribution in %		
0-19 years	2019	21.1
20-64 years	2019	59.7
65 years or over	2019	19.1
Foreign nationals in %	2019	14.6
Components of population change		
Crude marriage rate	2019	4.6
Crude divorce rate	2019	1.9
Crude birth rate	2019	9.4
Crude mortality rate	2019	6.0
Private households	2019	4,338
Size of households in persons	2019	2.34
Area		
Total surface area in km²	2016	18.3
Settlement and urban area in %	2004/09	18.9
Change in ha	1979/85-2004/09	61
Agricultural area in %	2004/09	66.4
Change in ha	1979/85-2004/09	-63
Wooded area in %	2004/09	14.2
Unproductive area in %	2004/09	0.5
Economy		
Employed total	2018	2,675
Primary sector	2018	148
Secondary sector	2018	937
Tertiary sector	2018	1,590
Business establishments total	2018	629
Primary sector	2018	53
Secondary sector	2018	125
Tertiary sector	2018	451
Construction and housing		
Dwelling vacancy rate	2020	0.90
New housing units per 1000 residents	2018	2.5
Social security		
Social assistance rate	2019	1.63

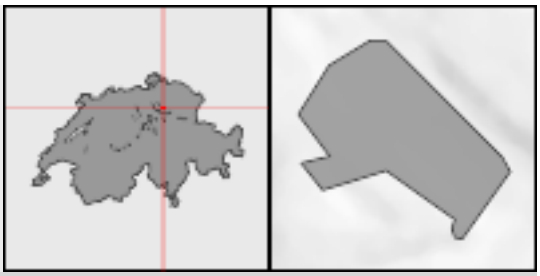

Gossau (ZH)

Voter shares of selected parties in % (National Council elections)		
FDP/PLR inclusive LP/PL-BS	2019	14.3
CVP	2019	3.8
SP	2019	9.8
SVP	2019	36.1
EVP/CSP	2019	7.1
GLP	2019	11.2
BDP	2019	2.1
PdA/Sol.	2019	0.1
GPS	2019	10.2
Small right-wing parties	2019	4.3

Gottlieben

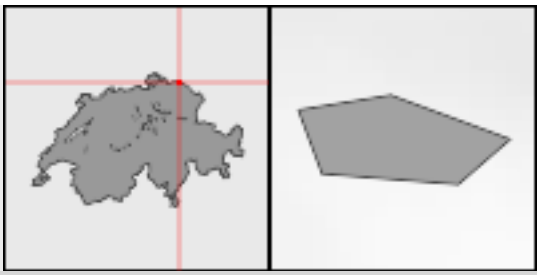

Population		
Residents	2019	333
Change in %	2010-2019	11.0
Population density per km²	2019	1,040.6
Age distribution in %		
0-19 years	2019	18.6
20-64 years	2019	58.9
65 years or over	2019	22.5
Foreign nationals in %	2019	40.8
Components of population change		
Crude marriage rate	2019	0.0
Crude divorce rate	2019	0.0
Crude birth rate	2019	5.9
Crude mortality rate	2019	8.9
Private households	2019	170
Size of households in persons	2019	1.95
Area		
Total surface area in km²	2016	0.3
Settlement and urban area in %	2004/09	40.0
Change in ha	1979/85-2004/09	0
Agricultural area in %	2004/09	14.3
Change in ha	1979/85-2004/09	0
Wooded area in %	2004/09	17.1
Unproductive area in %	2004/09	28.6
Economy		
Employed total	2018	130
Primary sector	2018	X
Secondary sector	2018	50
Tertiary sector	2018	80
Business establishments total	2018	32
Primary sector	2018	X
Secondary sector	2018	5
Tertiary sector	2018	27
Construction and housing		
Dwelling vacancy rate	2020	3.09
New housing units per 1000 residents	2018	0.0
Social security		
Social assistance rate	2019	X

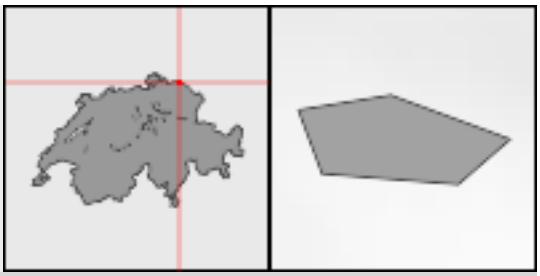

Gottlieben

Voter shares of selected parties in % (National Council elections)		
FDP/PLR inclusive LP/PL-BS	2019	19.3
CVP	2019	9.4
SP	2019	8.1
SVP	2019	23.3
EVP/CSP	2019	3.2
GLP	2019	10.4
BDP	2019	5.0
PdA/Sol.	2019	0.0
GPS	2019	21.2
Small right-wing parties	2019	0.2

Goumoëns

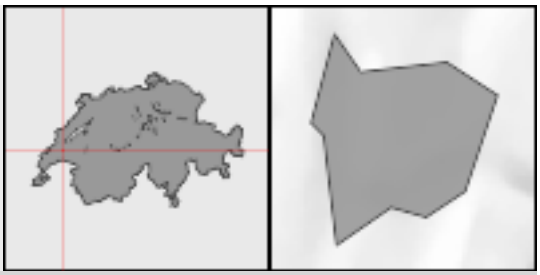

Population		
Residents	2019	1,140
Change in %	2010-2019	34.3
Population density per km²	2019	106.6
Age distribution in %		
0-19 years	2019	28.1
20-64 years	2019	55.9
65 years or over	2019	16.1
Foreign nationals in %	2019	11.1
Components of population change		
Crude marriage rate	2019	2.7
Crude divorce rate	2019	2.7
Crude birth rate	2019	8.9
Crude mortality rate	2019	19.5
Private households	2019	413
Size of households in persons	2019	2.64
Area		
Total surface area in km²	2016	10.7
Settlement and urban area in %	2004/09	7.1
Change in ha	1979/85-2004/09	32
Agricultural area in %	2004/09	72.2
Change in ha	1979/85-2004/09	-34
Wooded area in %	2004/09	20.3
Unproductive area in %	2004/09	0.4
Economy		
Employed total	2018	292
Primary sector	2018	50
Secondary sector	2018	56
Tertiary sector	2018	186
Business establishments total	2018	73
Primary sector	2018	23
Secondary sector	2018	6
Tertiary sector	2018	44
Construction and housing		
Dwelling vacancy rate	2020	1.49
New housing units per 1000 residents	2018	5.4
Social security		
Social assistance rate	2019	0.71

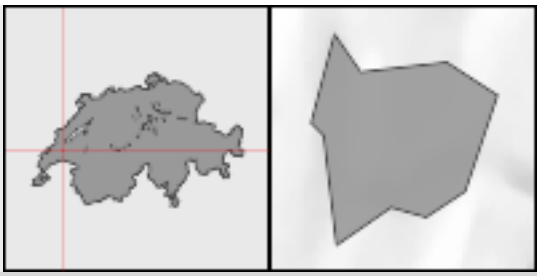

Goumoëns

Voter shares of selected parties in % (National Council elections)		
FDP/PLR inclusive LP/PL-BS	2019	25.8
CVP	2019	2.1
SP	2019	12.2
SVP	2019	28.0
EVP/CSP	2019	1.3
GLP	2019	11.9
BDP	2019	1.1
PdA/Sol.	2019	1.7
GPS	2019	12.7
Small right-wing parties	2019	0.4

Graben



Population		
Residents	2019	342
Change in %	2010-2019	9.3
Population density per km²	2019	108.2
Age distribution in %		
0-19 years	2019	21.3
20-64 years	2019	61.1
65 years or over	2019	17.5
Foreign nationals in %	2019	7.6
Components of population change		
Crude marriage rate	2019	5.9
Crude divorce rate	2019	3.0
Crude birth rate	2019	8.9
Crude mortality rate	2019	3.0
Private households	2019	143
Size of households in persons	2019	2.38
Area		
Total surface area in km²	2016	3.2
Settlement and urban area in %	2004/09	7.3
Change in ha	1979/85-2004/09	-1
Agricultural area in %	2004/09	52.7
Change in ha	1979/85-2004/09	-1
Wooded area in %	2004/09	36.0
Unproductive area in %	2004/09	4.1
Economy		
Employed total	2018	82
Primary sector	2018	25
Secondary sector	2018	12
Tertiary sector	2018	45
Business establishments total	2018	X
Primary sector	2018	9
Secondary sector	2018	X
Tertiary sector	2018	11
Construction and housing		
Dwelling vacancy rate	2020	0.62
New housing units per 1000 residents	2018	6.0
Social security		
Social assistance rate	2019	X

Graben

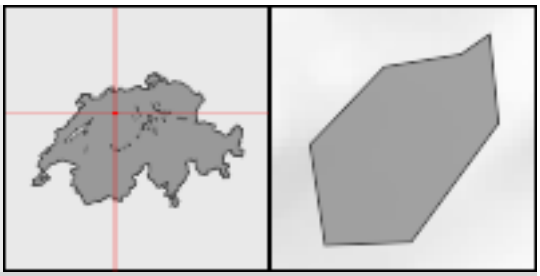

Voter shares of selected parties in % (National Council elections)		
FDP/PLR inclusive LP/PL-BS	2019	3.0
CVP	2019	1.0
SP	2019	10.1
SVP	2019	56.6
EVP/CSP	2019	1.9
GLP	2019	5.3
BDP	2019	5.8
PdA/Sol.	2019	0.1
GPS	2019	10.2
Small right-wing parties	2019	2.7

Grabs

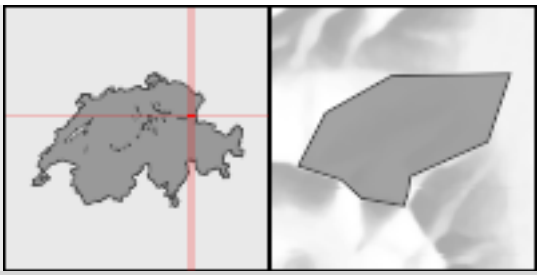

Population		
Residents	2019	7,147
Change in %	2010-2019	4.5
Population density per km²	2019	130.8
Age distribution in %		
0-19 years	2019	21.8
20-64 years	2019	59.8
65 years or over	2019	18.4
Foreign nationals in %	2019	19.4
Components of population change		
Crude marriage rate	2019	5.9
Crude divorce rate	2019	2.1
Crude birth rate	2019	9.4
Crude mortality rate	2019	8.0
Private households	2019	2,989
Size of households in persons	2019	2.37
Area		
Total surface area in km²	2016	54.7
Settlement and urban area in %	2004/09	5.3
Change in ha	1979/85-2004/09	76
Agricultural area in %	2004/09	49.2
Change in ha	1979/85-2004/09	-72
Wooded area in %	2004/09	33.4
Unproductive area in %	2004/09	12.1
Economy		
Employed total	2018	3,462
Primary sector	2018	204
Secondary sector	2018	1,239
Tertiary sector	2018	2,019
Business establishments total	2018	429
Primary sector	2018	82
Secondary sector	2018	73
Tertiary sector	2018	274
Construction and housing		
Dwelling vacancy rate	2020	1.43
New housing units per 1000 residents	2018	8.2
Social security		
Social assistance rate	2019	1.47

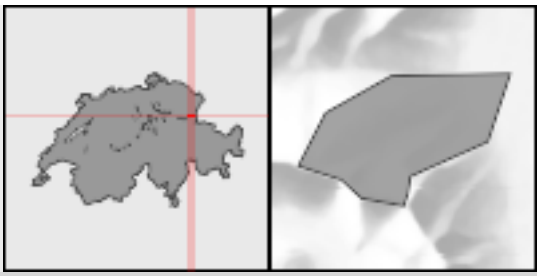

Grabs

Voter shares of selected parties in % (National Council elections)		
FDP/PLR inclusive LP/PL-BS	2019	20.4
CVP	2019	11.6
SP	2019	12.8
SVP	2019	28.7
EVP/CSP	2019	5.6
GLP	2019	7.4
BDP	2019	0.9
PdA/Sol.	2019	0.0
GPS	2019	9.9
Small right-wing parties	2019	1.5

Grächen

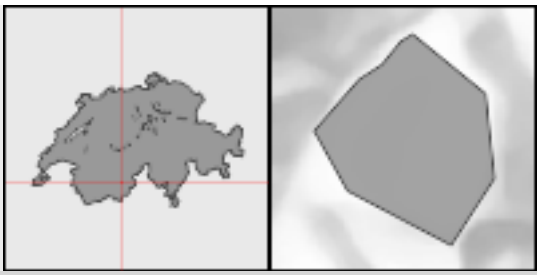

Population		
Residents	2019	1,233
Change in %	2010-2019	-11.9
Population density per km²	2019	86.5
Age distribution in %		
0-19 years	2019	16.1
20-64 years	2019	63.3
65 years or over	2019	20.6
Foreign nationals in %	2019	9.2
Components of population change		
Crude marriage rate	2019	4.0
Crude divorce rate	2019	2.4
Crude birth rate	2019	1.6
Crude mortality rate	2019	12.9
Private households	2019	593
Size of households in persons	2019	2.05
Area		
Total surface area in km²	2016	14.3
Settlement and urban area in %	2004/09	6.7
Change in ha	1979/85-2004/09	21
Agricultural area in %	2004/09	12.8
Change in ha	1979/85-2004/09	-19
Wooded area in %	2004/09	54.6
Unproductive area in %	2004/09	25.8
Economy		
Employed total	2018	576
Primary sector	2018	50
Secondary sector	2018	71
Tertiary sector	2018	455
Business establishments total	2018	135
Primary sector	2018	24
Secondary sector	2018	16
Tertiary sector	2018	95
Construction and housing		
Dwelling vacancy rate	2020	0.19
New housing units per 1000 residents	2018	2.3
Social security		
Social assistance rate	2019	X

Grächen

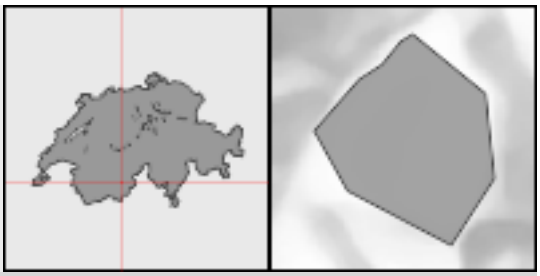

Voter shares of selected parties in % (National Council elections)		
FDP/PLR inclusive LP/PL-BS	2019	0.5
CVP	2019	54.6
SP	2019	15.4
SVP	2019	26.2
EVP/CSP	2019	0.0
GLP	2019	0.5
BDP	2019	0.0
PdA/Sol.	2019	0.0
GPS	2019	2.8
Small right-wing parties	2019	0.0

Gränichen



Population		
Residents	2019	7,994
Change in %	2010-2019	18.5
Population density per km²	2019	464.0
Age distribution in %		
0-19 years	2019	19.6
20-64 years	2019	61.9
65 years or over	2019	18.5
Foreign nationals in %	2019	22.1
Components of population change		
Crude marriage rate	2019	3.9
Crude divorce rate	2019	1.9
Crude birth rate	2019	8.3
Crude mortality rate	2019	6.4
Private households	2019	3,397
Size of households in persons	2019	2.33
Area		
Total surface area in km²	2016	17.2
Settlement and urban area in %	2004/09	13.7
Change in ha	1979/85-2004/09	61
Agricultural area in %	2004/09	28.8
Change in ha	1979/85-2004/09	-58
Wooded area in %	2004/09	57.3
Unproductive area in %	2004/09	0.2
Economy		
Employed total	2018	2,678
Primary sector	2018	68
Secondary sector	2018	1,222
Tertiary sector	2018	1,388
Business establishments total	2018	404
Primary sector	2018	35
Secondary sector	2018	76
Tertiary sector	2018	293
Construction and housing		
Dwelling vacancy rate	2020	6.88
New housing units per 1000 residents	2018	8.6
Social security		
Social assistance rate	2019	2.06

Gränichen

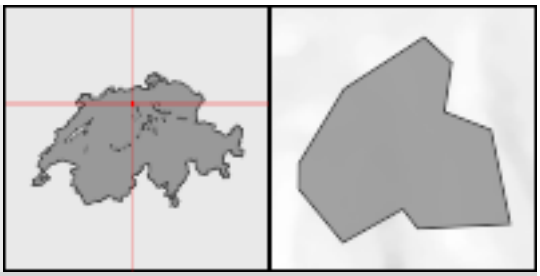

Voter shares of selected parties in % (National Council elections)		
FDP/PLR inclusive LP/PL-BS	2019	14.0
CVP	2019	5.3
SP	2019	17.0
SVP	2019	34.3
EVP/CSP	2019	6.4
GLP	2019	6.8
BDP	2019	3.3
PdA/Sol.	2019	0.0
GPS	2019	8.5
Small right-wing parties	2019	1.7

Grancia

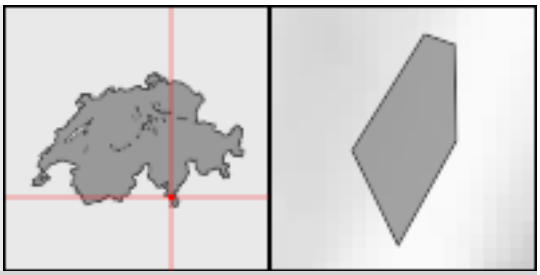

Population		
Residents	2019	463
Change in %	2010-2019	0.0
Population density per km²	2019	759.0
Age distribution in %		
0-19 years	2019	17.5
20-64 years	2019	64.4
65 years or over	2019	18.1
Foreign nationals in %	2019	28.9
Components of population change		
Crude marriage rate	2019	2.1
Crude divorce rate	2019	0.0
Crude birth rate	2019	18.8
Crude mortality rate	2019	4.2
Private households	2019	199
Size of households in persons	2019	2.32
Area		
Total surface area in km²	2016	0.6
Settlement and urban area in %	2004/09	56.7
Change in ha	1979/85-2004/09	5
Agricultural area in %	2004/09	3.3
Change in ha	1979/85-2004/09	-4
Wooded area in %	2004/09	36.7
Unproductive area in %	2004/09	3.3
Economy		
Employed total	2018	1,021
Primary sector	2018	X
Secondary sector	2018	109
Tertiary sector	2018	908
Business establishments total	2018	X
Primary sector	2018	X
Secondary sector	2018	10
Tertiary sector	2018	111
Construction and housing		
Dwelling vacancy rate	2020	3.69
New housing units per 1000 residents	2018	0.0
Social security		
Social assistance rate	2019	3.25

Grancia

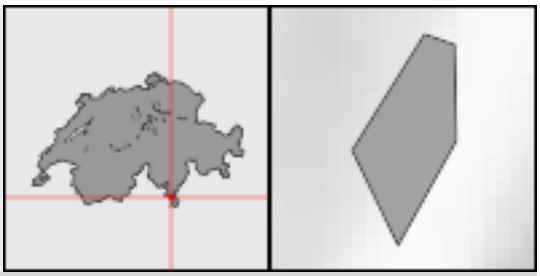

Voter shares of selected parties in % (National Council elections)		
FDP/PLR inclusive LP/PL-BS	2019	17.0
CVP	2019	29.8
SP	2019	7.0
SVP	2019	11.0
EVP/CSP	2019	0.0
GLP	2019	1.0
BDP	2019	0.0
PdA/Sol.	2019	0.2
GPS	2019	5.2
Small right-wing parties	2019	23.8

Grancy

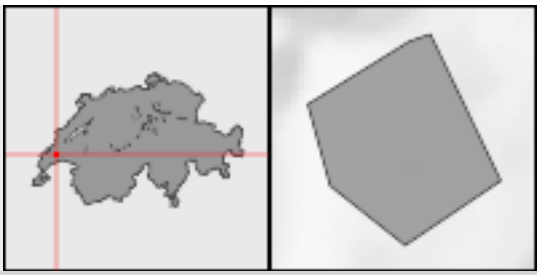

Population		
Residents	2019	397
Change in %	2010-2019	4.7
Population density per km²	2019	70.0
Age distribution in %		
0-19 years	2019	25.7
20-64 years	2019	59.7
65 years or over	2019	14.6
Foreign nationals in %	2019	15.9
Components of population change		
Crude marriage rate	2019	5.0
Crude divorce rate	2019	0.0
Crude birth rate	2019	7.5
Crude mortality rate	2019	10.1
Private households	2019	155
Size of households in persons	2019	2.55
Area		
Total surface area in km²	2016	5.7
Settlement and urban area in %	2004/09	4.8
Change in ha	1979/85-2004/09	2
Agricultural area in %	2004/09	68.6
Change in ha	1979/85-2004/09	-3
Wooded area in %	2004/09	26.5
Unproductive area in %	2004/09	0.2
Economy		
Employed total	2018	88
Primary sector	2018	17
Secondary sector	2018	27
Tertiary sector	2018	44
Business establishments total	2018	35
Primary sector	2018	6
Secondary sector	2018	8
Tertiary sector	2018	21
Construction and housing		
Dwelling vacancy rate	2020	0.58
New housing units per 1000 residents	2018	7.4
Social security		
Social assistance rate	2019	1.76

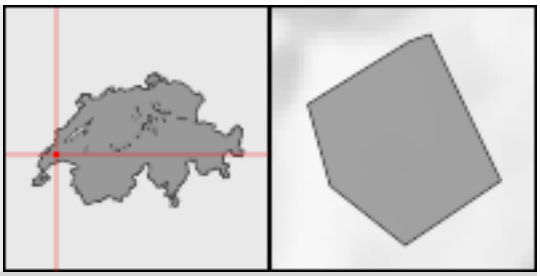

Grancy

Voter shares of selected parties in % (National Council elections)		
FDP/PLR inclusive LP/PL-BS	2019	27.7
CVP	2019	2.5
SP	2019	12.4
SVP	2019	24.5
EVP/CSP	2019	1.1
GLP	2019	9.9
BDP	2019	0.1
PdA/Sol.	2019	1.8
GPS	2019	19.0
Small right-wing parties	2019	0.7

Grandcour

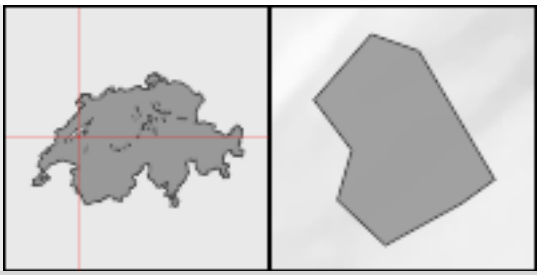

Population		
Residents	2019	952
Change in %	2010-2019	19.7
Population density per km²	2019	93.3
Age distribution in %		
0-19 years	2019	24.7
20-64 years	2019	57.6
65 years or over	2019	17.8
Foreign nationals in %	2019	15.5
Components of population change		
Crude marriage rate	2019	4.3
Crude divorce rate	2019	1.1
Crude birth rate	2019	13.8
Crude mortality rate	2019	5.3
Private households	2019	390
Size of households in persons	2019	2.42
Area		
Total surface area in km²	2016	10.2
Settlement and urban area in %	2004/09	6.8
Change in ha	1979/85-2004/09	12
Agricultural area in %	2004/09	78.9
Change in ha	1979/85-2004/09	-12
Wooded area in %	2004/09	14.3
Unproductive area in %	2004/09	0.1
Economy		
Employed total	2018	214
Primary sector	2018	76
Secondary sector	2018	75
Tertiary sector	2018	63
Business establishments total	2018	73
Primary sector	2018	26
Secondary sector	2018	16
Tertiary sector	2018	31
Construction and housing		
Dwelling vacancy rate	2020	6.36
New housing units per 1000 residents	2018	34.9
Social security		
Social assistance rate	2019	2.91

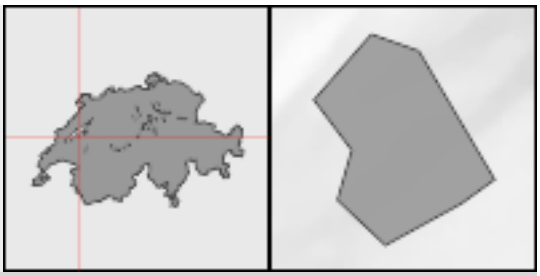

Grandcour

Voter shares of selected parties in % (National Council elections)		
FDP/PLR inclusive LP/PL-BS	2019	30.4
CVP	2019	1.0
SP	2019	14.5
SVP	2019	26.9
EVP/CSP	2019	2.0
GLP	2019	7.8
BDP	2019	0.6
PdA/Sol.	2019	0.9
GPS	2019	12.9
Small right-wing parties	2019	1.9

Grandevent

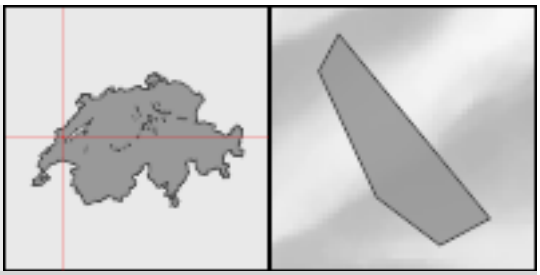

Population		
Residents	2019	221
Change in %	2010-2019	3.3
Population density per km²	2019	64.2
Age distribution in %		
0-19 years	2019	20.8
20-64 years	2019	62.4
65 years or over	2019	16.7
Foreign nationals in %	2019	11.3
Components of population change		
Crude marriage rate	2019	0.0
Crude divorce rate	2019	8.7
Crude birth rate	2019	13.1
Crude mortality rate	2019	13.1
Private households	2019	88
Size of households in persons	2019	2.51
Area		
Total surface area in km²	2016	3.4
Settlement and urban area in %	2004/09	3.2
Change in ha	1979/85-2004/09	2
Agricultural area in %	2004/09	45.1
Change in ha	1979/85-2004/09	1
Wooded area in %	2004/09	51.7
Unproductive area in %	2004/09	0.0
Economy		
Employed total	2018	X
Primary sector	2018	7
Secondary sector	2018	X
Tertiary sector	2018	18
Business establishments total	2018	X
Primary sector	2018	X
Secondary sector	2018	X
Tertiary sector	2018	10
Construction and housing		
Dwelling vacancy rate	2020	1.80
New housing units per 1000 residents	2018	13.1
Social security		
Social assistance rate	2019	X

Grandevent

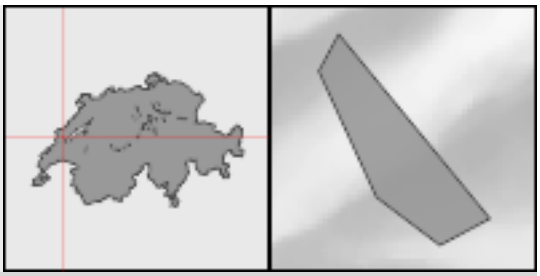

Voter shares of selected parties in % (National Council elections)

FDP/PLR inclusive LP/PL-BS	2019	13.7
CVP	2019	0.1
SP	2019	22.8
SVP	2019	26.6
EVP/CSP	2019	0.8
GLP	2019	7.4
BDP	2019	1.7
PdA/Sol.	2019	0.2
GPS	2019	22.4
Small right-wing parties	2019	1.5

Grandfontaine



Population		
Residents	2019	388
Change in %	2010-2019	7.2
Population density per km²	2019	43.3
Age distribution in %		
0-19 years	2019	21.9
20-64 years	2019	55.9
65 years or over	2019	22.2
Foreign nationals in %	2019	6.7
Components of population change		
Crude marriage rate	2019	0.0
Crude divorce rate	2019	2.6
Crude birth rate	2019	5.1
Crude mortality rate	2019	7.7
Private households	2019	154
Size of households in persons	2019	2.50
Area		
Total surface area in km²	2016	9.0
Settlement and urban area in %	2004/09	6.7
Change in ha	1979/85-2004/09	18
Agricultural area in %	2004/09	64.7
Change in ha	1979/85-2004/09	4
Wooded area in %	2004/09	28.4
Unproductive area in %	2004/09	0.2
Economy		
Employed total	2018	94
Primary sector	2018	37
Secondary sector	2018	27
Tertiary sector	2018	30
Business establishments total	2018	33
Primary sector	2018	14
Secondary sector	2018	5
Tertiary sector	2018	14
Construction and housing		
Dwelling vacancy rate	2020	2.40
New housing units per 1000 residents	2018	7.7
Social security		
Social assistance rate	2019	X

Grandfontaine

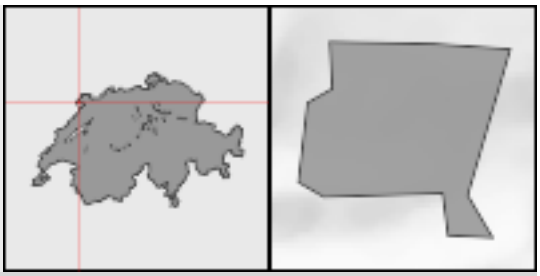

Voter shares of selected parties in % (National Council elections)		
FDP/PLR inclusive LP/PL-BS	2019	9.4
CVP	2019	31.8
SP	2019	26.9
SVP	2019	22.7
EVP/CSP	2019	4.9
GLP	2019	0.0
BDP	2019	0.0
PdA/Sol.	2019	0.0
GPS	2019	4.2
Small right-wing parties	2019	0.0

Grandson



Population		
Residents	2019	3,341
Change in %	2010-2019	9.9
Population density per km²	2019	425.6
Age distribution in %		
0-19 years	2019	20.4
20-64 years	2019	62.1
65 years or over	2019	17.5
Foreign nationals in %	2019	19.8
Components of population change		
Crude marriage rate	2019	3.6
Crude divorce rate	2019	3.0
Crude birth rate	2019	7.8
Crude mortality rate	2019	3.3
Private households	2019	1,471
Size of households in persons	2019	2.20
Area		
Total surface area in km²	2016	7.9
Settlement and urban area in %	2004/09	24.1
Change in ha	1979/85-2004/09	70
Agricultural area in %	2004/09	65.0
Change in ha	1979/85-2004/09	-69
Wooded area in %	2004/09	8.7
Unproductive area in %	2004/09	2.3
Economy		
Employed total	2018	1,529
Primary sector	2018	9
Secondary sector	2018	337
Tertiary sector	2018	1,183
Business establishments total	2018	225
Primary sector	2018	5
Secondary sector	2018	51
Tertiary sector	2018	169
Construction and housing		
Dwelling vacancy rate	2020	0.82
New housing units per 1000 residents	2018	1.2
Social security		
Social assistance rate	2019	4.47



Grandson

Voter shares of selected parties in % (National Council elections)		
FDP/PLR inclusive LP/PL-BS	2019	25.6
CVP	2019	0.9
SP	2019	19.6
SVP	2019	16.5
EVP/CSP	2019	1.1
GLP	2019	9.6
BDP	2019	0.4
PdA/Sol.	2019	2.9
GPS	2019	20.7
Small right-wing parties	2019	0.0

Grandval

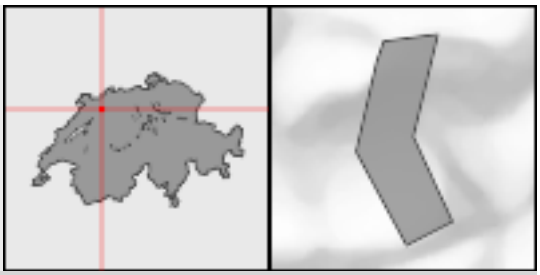

Population		
Residents	2019	396
Change in %	2010-2019	13.1
Population density per km²	2019	48.0
Age distribution in %		
0-19 years	2019	20.2
20-64 years	2019	60.4
65 years or over	2019	19.4
Foreign nationals in %	2019	12.9
Components of population change		
Crude marriage rate	2019	7.5
Crude divorce rate	2019	0.0
Crude birth rate	2019	2.5
Crude mortality rate	2019	17.5
Private households	2019	174
Size of households in persons	2019	2.25
Area		
Total surface area in km²	2016	8.3
Settlement and urban area in %	2004/09	4.3
Change in ha	1979/85-2004/09	2
Agricultural area in %	2004/09	44.3
Change in ha	1979/85-2004/09	-12
Wooded area in %	2004/09	50.7
Unproductive area in %	2004/09	0.7
Economy		
Employed total	2018	89
Primary sector	2018	15
Secondary sector	2018	9
Tertiary sector	2018	65
Business establishments total	2018	35
Primary sector	2018	7
Secondary sector	2018	5
Tertiary sector	2018	23
Construction and housing		
Dwelling vacancy rate	2020	3.77
New housing units per 1000 residents	2018	5.1
Social security		
Social assistance rate	2019	2.72

Grandval

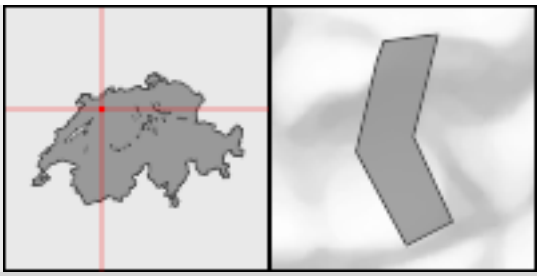

Voter shares of selected parties in % (National Council elections)		
FDP/PLR inclusive LP/PL-BS	2019	3.0
CVP	2019	16.9
SP	2019	7.3
SVP	2019	40.2
EVP/CSP	2019	1.4
GLP	2019	3.4
BDP	2019	3.2
PdA/Sol.	2019	2.5
GPS	2019	13.2
Small right-wing parties	2019	4.9

Grandvillard

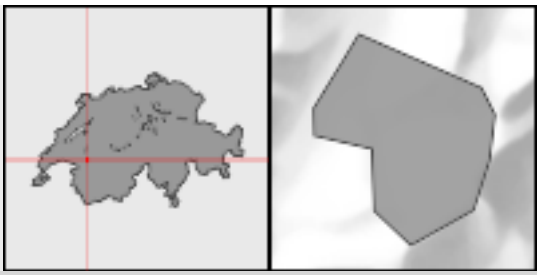

Population		
Residents	2019	847
Change in %	2010-2019	21.0
Population density per km²	2019	34.8
Age distribution in %		
0-19 years	2019	24.8
20-64 years	2019	60.0
65 years or over	2019	15.2
Foreign nationals in %	2019	12.5
Components of population change		
Crude marriage rate	2019	5.9
Crude divorce rate	2019	0.0
Crude birth rate	2019	7.1
Crude mortality rate	2019	4.7
Private households	2019	334
Size of households in persons	2019	2.51
Area		
Total surface area in km²	2016	24.3
Settlement and urban area in %	2004/09	3.9
Change in ha	1979/85-2004/09	15
Agricultural area in %	2004/09	47.2
Change in ha	1979/85-2004/09	-45
Wooded area in %	2004/09	28.6
Unproductive area in %	2004/09	20.3
Economy		
Employed total	2018	202
Primary sector	2018	43
Secondary sector	2018	45
Tertiary sector	2018	114
Business establishments total	2018	52
Primary sector	2018	13
Secondary sector	2018	10
Tertiary sector	2018	29
Construction and housing		
Dwelling vacancy rate	2020	1.74
New housing units per 1000 residents	2018	4.8
Social security		
Social assistance rate	2019	1.90

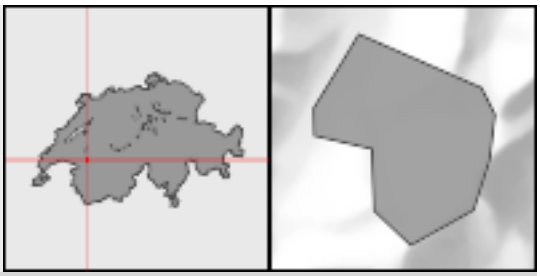

Grandvillard

Voter shares of selected parties in % (National Council elections)		
FDP/PLR inclusive LP/PL-BS	2019	19.6
CVP	2019	26.5
SP	2019	17.2
SVP	2019	16.2
EVP/CSP	2019	2.3
GLP	2019	4.8
BDP	2019	0.7
PdA/Sol.	2019	0.0
GPS	2019	10.3
Small right-wing parties	2019	0.4

Granges (Veveyse)

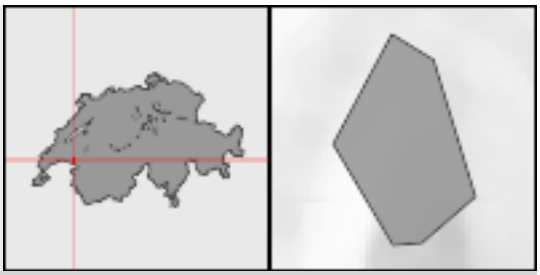

Population		
Residents	2019	864
Change in %	2010-2019	5.6
Population density per km²	2019	193.7
Age distribution in %		
0-19 years	2019	24.2
20-64 years	2019	60.2
65 years or over	2019	15.6
Foreign nationals in %	2019	12.8
Components of population change		
Crude marriage rate	2019	2.3
Crude divorce rate	2019	4.6
Crude birth rate	2019	10.3
Crude mortality rate	2019	6.9
Private households	2019	333
Size of households in persons	2019	2.56
Area		
Total surface area in km²	2016	4.5
Settlement and urban area in %	2004/09	10.7
Change in ha	1979/85-2004/09	11
Agricultural area in %	2004/09	68.9
Change in ha	1979/85-2004/09	-10
Wooded area in %	2004/09	20.4
Unproductive area in %	2004/09	0.0
Economy		
Employed total	2018	193
Primary sector	2018	18
Secondary sector	2018	119
Tertiary sector	2018	56
Business establishments total	2018	51
Primary sector	2018	9
Secondary sector	2018	14
Tertiary sector	2018	28
Construction and housing		
Dwelling vacancy rate	2020	0.00
New housing units per 1000 residents	2018	2.3
Social security		
Social assistance rate	2019	X

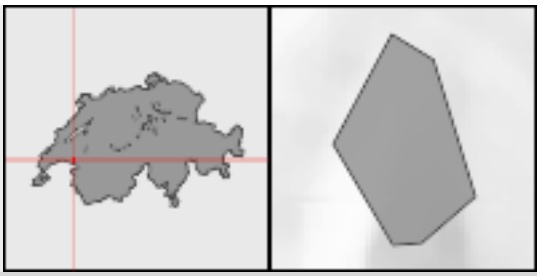

Granges (Veveyse)

Voter shares of selected parties in % (National Council elections)		
FDP/PLR inclusive LP/PL-BS	2019	12.4
CVP	2019	18.5
SP	2019	19.4
SVP	2019	17.0
EVP/CSP	2019	5.7
GLP	2019	6.6
BDP	2019	0.8
PdA/Sol.	2019	0.0
GPS	2019	16.6
Small right-wing parties	2019	1.2

Granges-Paccot

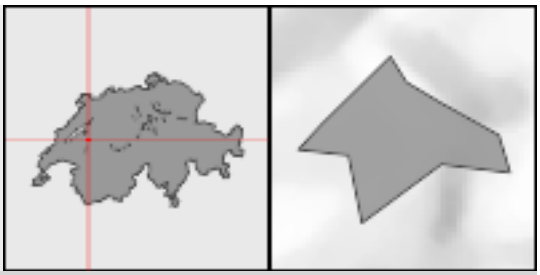

Population		
Residents	2019	3,773
Change in %	2010-2019	44.7
Population density per km²	2019	945.6
Age distribution in %		
0-19 years	2019	23.6
20-64 years	2019	67.5
65 years or over	2019	8.9
Foreign nationals in %	2019	34.9
Components of population change		
Crude marriage rate	2019	6.1
Crude divorce rate	2019	2.9
Crude birth rate	2019	16.7
Crude mortality rate	2019	5.6
Private households	2019	1,612
Size of households in persons	2019	2.33
Area		
Total surface area in km²	2016	4.0
Settlement and urban area in %	2004/09	31.1
Change in ha	1979/85-2004/09	47
Agricultural area in %	2004/09	46.1
Change in ha	1979/85-2004/09	-48
Wooded area in %	2004/09	15.2
Unproductive area in %	2004/09	7.6
Economy		
Employed total	2018	3,537
Primary sector	2018	21
Secondary sector	2018	531
Tertiary sector	2018	2,985
Business establishments total	2018	301
Primary sector	2018	7
Secondary sector	2018	44
Tertiary sector	2018	250
Construction and housing		
Dwelling vacancy rate	2020	3.92
New housing units per 1000 residents	2018	42.1
Social security		
Social assistance rate	2019	4.53

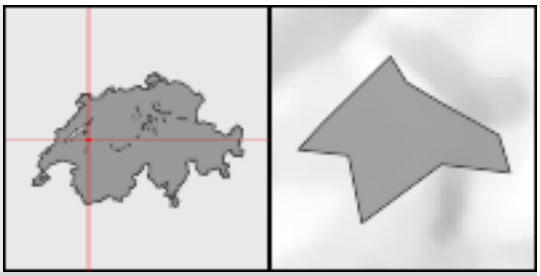

Granges-Paccot

Voter shares of selected parties in % (National Council elections)		
FDP/PLR inclusive LP/PL-BS	2019	12.4
CVP	2019	16.0
SP	2019	20.7
SVP	2019	16.2
EVP/CSP	2019	5.7
GLP	2019	6.0
BDP	2019	1.0
PdA/Sol.	2019	0.0
GPS	2019	18.5
Small right-wing parties	2019	0.6

Grangettes

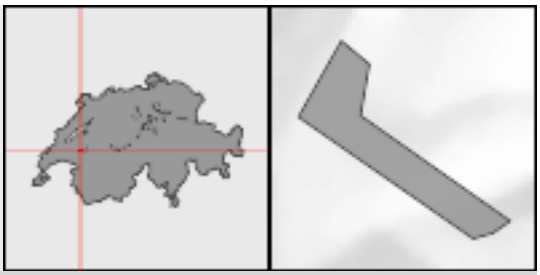

Population		
Residents	2019	222
Change in %	2010-2019	26.1
Population density per km²	2019	67.1
Age distribution in %		
0-19 years	2019	30.2
20-64 years	2019	58.1
65 years or over	2019	11.7
Foreign nationals in %	2019	14.0
Components of population change		
Crude marriage rate	2019	0.0
Crude divorce rate	2019	0.0
Crude birth rate	2019	32.3
Crude mortality rate	2019	18.4
Private households	2019	85
Size of households in persons	2019	2.60
Area		
Total surface area in km²	2016	3.3
Settlement and urban area in %	2004/09	5.1
Change in ha	1979/85-2004/09	4
Agricultural area in %	2004/09	68.8
Change in ha	1979/85-2004/09	-6
Wooded area in %	2004/09	26.2
Unproductive area in %	2004/09	0.0
Economy		
Employed total	2018	55
Primary sector	2018	22
Secondary sector	2018	13
Tertiary sector	2018	20
Business establishments total	2018	X
Primary sector	2018	9
Secondary sector	2018	X
Tertiary sector	2018	10
Construction and housing		
Dwelling vacancy rate	2020	0.00
New housing units per 1000 residents	2018	25.1
Social security		
Social assistance rate	2019	X

Grangettes



Voter shares of selected parties in % (National Council elections)		
FDP/PLR inclusive LP/PL-BS	2019	24.4
CVP	2019	9.9
SP	2019	8.8
SVP	2019	41.5
EVP/CSP	2019	0.5
GLP	2019	6.5
BDP	2019	0.5
PdA/Sol.	2019	0.0
GPS	2019	6.3
Small right-wing parties	2019	0.2

Gravesano

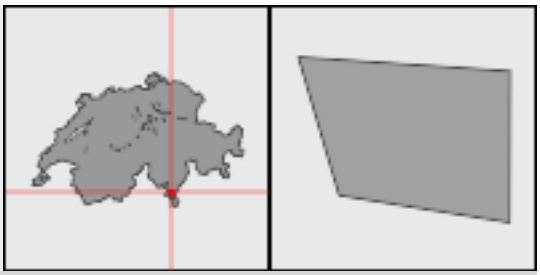

Population		
Residents	2019	1,375
Change in %	2010-2019	16.4
Population density per km²	2019	1,936.6
Age distribution in %		
0-19 years	2019	18.8
20-64 years	2019	60.4
65 years or over	2019	20.9
Foreign nationals in %	2019	20.1
Components of population change		
Crude marriage rate	2019	3.6
Crude divorce rate	2019	3.6
Crude birth rate	2019	8.7
Crude mortality rate	2019	7.2
Private households	2019	592
Size of households in persons	2019	2.29
Area		
Total surface area in km²	2016	0.7
Settlement and urban area in %	2004/09	57.6
Change in ha	1979/85-2004/09	16
Agricultural area in %	2004/09	15.2
Change in ha	1979/85-2004/09	-11
Wooded area in %	2004/09	27.3
Unproductive area in %	2004/09	0.0
Economy		
Employed total	2018	X
Primary sector	2018	X
Secondary sector	2018	298
Tertiary sector	2018	796
Business establishments total	2018	X
Primary sector	2018	X
Secondary sector	2018	25
Tertiary sector	2018	149
Construction and housing		
Dwelling vacancy rate	2020	1.78
New housing units per 1000 residents	2018	0.8
Social security		
Social assistance rate	2019	1.44

Gravesano

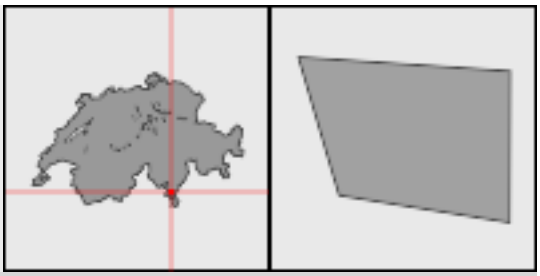

Voter shares of selected parties in % (National Council elections)		
FDP/PLR inclusive LP/PL-BS	2019	28.5
CVP	2019	11.2
SP	2019	7.2
SVP	2019	12.5
EVP/CSP	2019	0.0
GLP	2019	0.9
BDP	2019	0.0
PdA/Sol.	2019	0.5
GPS	2019	9.2
Small right-wing parties	2019	27.2

Greifensee

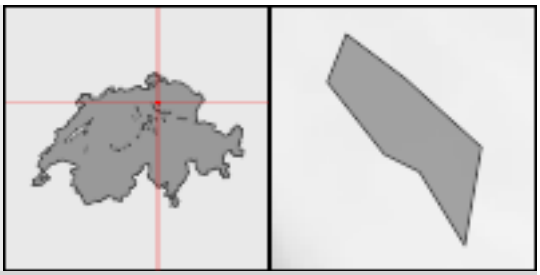

Population		
Residents	2019	5,385
Change in %	2010-2019	5.6
Population density per km²	2019	2,372.2
Age distribution in %		
0-19 years	2019	22.5
20-64 years	2019	56.6
65 years or over	2019	20.9
Foreign nationals in %	2019	20.2
Components of population change		
Crude marriage rate	2019	3.7
Crude divorce rate	2019	2.6
Crude birth rate	2019	9.5
Crude mortality rate	2019	7.1
Private households	2019	2,270
Size of households in persons	2019	2.35
Area		
Total surface area in km²	2016	2.3
Settlement and urban area in %	2004/09	48.9
Change in ha	1979/85-2004/09	14
Agricultural area in %	2004/09	34.4
Change in ha	1979/85-2004/09	-17
Wooded area in %	2004/09	9.3
Unproductive area in %	2004/09	7.5
Economy		
Employed total	2018	1,663
Primary sector	2018	15
Secondary sector	2018	547
Tertiary sector	2018	1,101
Business establishments total	2018	225
Primary sector	2018	X
Secondary sector	2018	28
Tertiary sector	2018	193
Construction and housing		
Dwelling vacancy rate	2020	1.14
New housing units per 1000 residents	2018	0.0
Social security		
Social assistance rate	2019	1.53

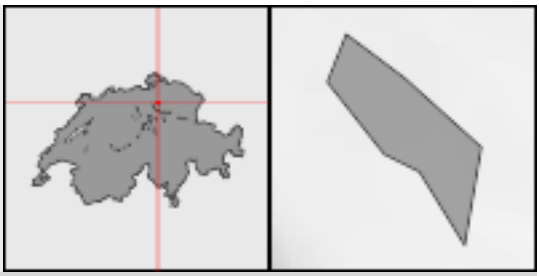

Greifensee

Voter shares of selected parties in % (National Council elections)		
FDP/PLR inclusive LP/PL-BS	2019	13.1
CVP	2019	4.9
SP	2019	17.8
SVP	2019	23.7
EVP/CSP	2019	3.2
GLP	2019	17.7
BDP	2019	2.0
PdA/Sol.	2019	0.2
GPS	2019	13.6
Small right-wing parties	2019	2.4

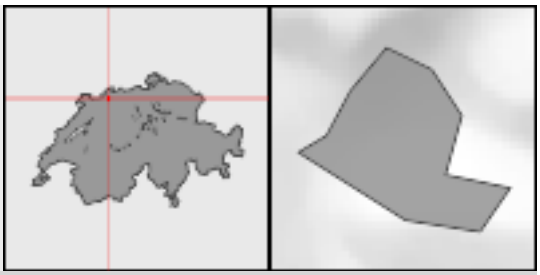

Grellingen

Population		
Residents	2019	1,871
Change in %	2010-2019	8.2
Population density per km²	2019	568.7
Age distribution in %		
0-19 years	2019	18.2
20-64 years	2019	64.5
65 years or over	2019	17.3
Foreign nationals in %	2019	27.5
Components of population change		
Crude marriage rate	2019	3.2
Crude divorce rate	2019	1.6
Crude birth rate	2019	11.8
Crude mortality rate	2019	7.5
Private households	2019	817
Size of households in persons	2019	2.24
Area		
Total surface area in km²	2016	3.3
Settlement and urban area in %	2004/09	19.7
Change in ha	1979/85-2004/09	15
Agricultural area in %	2004/09	20.9
Change in ha	1979/85-2004/09	-15
Wooded area in %	2004/09	56.1
Unproductive area in %	2004/09	3.3
Economy		
Employed total	2018	313
Primary sector	2018	7
Secondary sector	2018	152
Tertiary sector	2018	154
Business establishments total	2018	99
Primary sector	2018	X
Secondary sector	2018	24
Tertiary sector	2018	71
Construction and housing		
Dwelling vacancy rate	2020	1.55
New housing units per 1000 residents	2018	3.3
Social security		
Social assistance rate	2019	4.88

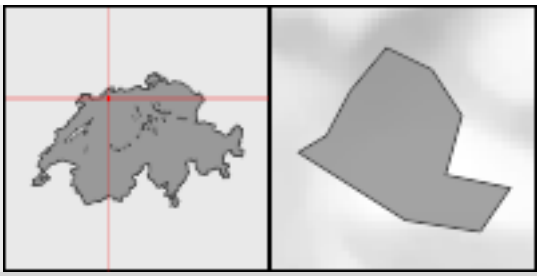

Grellingen

Voter shares of selected parties in % (National Council elections)		
FDP/PLR inclusive LP/PL-BS	2019	13.0
CVP	2019	15.5
SP	2019	20.5
SVP	2019	32.8
EVP/CSP	2019	2.1
GLP	2019	2.6
BDP	2019	1.1
PdA/Sol.	2019	0.0
GPS	2019	12.3
Small right-wing parties	2019	0.0

Grenchen

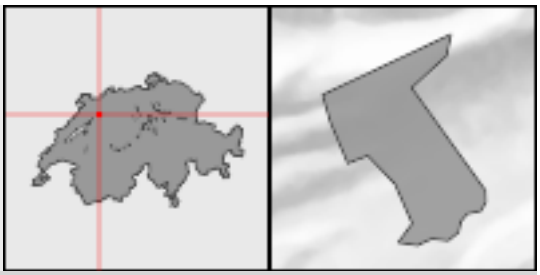

Population		
Residents	2019	17,468
Change in %	2010-2019	9.7
Population density per km²	2019	671.1
Age distribution in %		
0-19 years	2019	17.7
20-64 years	2019	60.1
65 years or over	2019	22.2
Foreign nationals in %	2019	36.5
Components of population change		
Crude marriage rate	2019	4.9
Crude divorce rate	2019	2.0
Crude birth rate	2019	10.1
Crude mortality rate	2019	11.7
Private households	2019	8,071
Size of households in persons	2019	2.12
Area		
Total surface area in km²	2016	26.0
Settlement and urban area in %	2004/09	20.7
Change in ha	1979/85-2004/09	79
Agricultural area in %	2004/09	37.8
Change in ha	1979/85-2004/09	-72
Wooded area in %	2004/09	39.8
Unproductive area in %	2004/09	1.7
Economy		
Employed total	2018	11,209
Primary sector	2018	104
Secondary sector	2018	5,672
Tertiary sector	2018	5,433
Business establishments total	2018	1,024
Primary sector	2018	33
Secondary sector	2018	209
Tertiary sector	2018	782
Construction and housing		
Dwelling vacancy rate	2020	2.52
New housing units per 1000 residents	2018	5.4
Social security		
Social assistance rate	2019	5.99

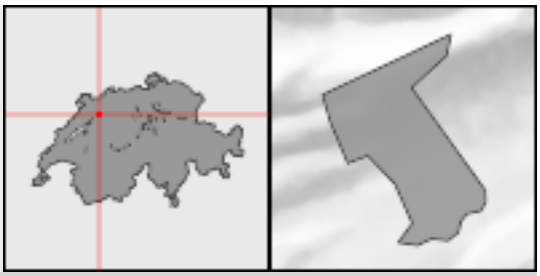

Grenchen

Voter shares of selected parties in % (National Council elections)		
FDP/PLR inclusive LP/PL-BS	2019	16.7
CVP	2019	12.0
SP	2019	21.0
SVP	2019	29.4
EVP/CSP	2019	1.1
GLP	2019	7.7
BDP	2019	3.4
PdA/Sol.	2019	0.0
GPS	2019	6.7
Small right-wing parties	2019	0.9

Greng



Population		
Residents	2019	173
Change in %	2010-2019	1.8
Population density per km²	2019	180.2
Age distribution in %		
0-19 years	2019	17.3
20-64 years	2019	61.3
65 years or over	2019	21.4
Foreign nationals in %	2019	8.7
Components of population change		
Crude marriage rate	2019	5.8
Crude divorce rate	2019	0.0
Crude birth rate	2019	5.8
Crude mortality rate	2019	0.0
Private households	2019	73
Size of households in persons	2019	2.36
Area		
Total surface area in km²	2016	1.0
Settlement and urban area in %	2004/09	14.4
Change in ha	1979/85-2004/09	4
Agricultural area in %	2004/09	73.2
Change in ha	1979/85-2004/09	-3
Wooded area in %	2004/09	9.3
Unproductive area in %	2004/09	3.1
Economy		
Employed total	2018	96
Primary sector	2018	58
Secondary sector	2018	X
Tertiary sector	2018	38
Business establishments total	2018	27
Primary sector	2018	X
Secondary sector	2018	X
Tertiary sector	2018	23
Construction and housing		
Dwelling vacancy rate	2020	1.12
New housing units per 1000 residents	2018	0.0
Social security		
Social assistance rate	2019	X

Greng



Voter shares of selected parties in % (National Council elections)		
FDP/PLR inclusive LP/PL-BS	2019	26.0
CVP	2019	7.6
SP	2019	14.1
SVP	2019	33.4
EVP/CSP	2019	2.3
GLP	2019	8.5
BDP	2019	0.2
PdA/Sol.	2019	0.0
GPS	2019	4.4
Small right-wing parties	2019	0.0

Grengiols

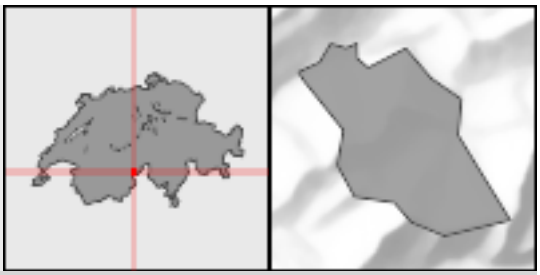

Population		
Residents	2019	425
Change in %	2010-2019	-8.4
Population density per km²	2019	7.3
Age distribution in %		
0-19 years	2019	18.4
20-64 years	2019	60.2
65 years or over	2019	21.4
Foreign nationals in %	2019	4.5
Components of population change		
Crude marriage rate	2019	7.1
Crude divorce rate	2019	0.0
Crude birth rate	2019	9.4
Crude mortality rate	2019	9.4
Private households	2019	171
Size of households in persons	2019	2.47
Area		
Total surface area in km²	2016	58.5
Settlement and urban area in %	2004/09	0.9
Change in ha	1979/85-2004/09	15
Agricultural area in %	2004/09	19.7
Change in ha	1979/85-2004/09	-53
Wooded area in %	2004/09	27.9
Unproductive area in %	2004/09	51.5
Economy		
Employed total	2018	156
Primary sector	2018	57
Secondary sector	2018	24
Tertiary sector	2018	75
Business establishments total	2018	49
Primary sector	2018	22
Secondary sector	2018	7
Tertiary sector	2018	20
Construction and housing		
Dwelling vacancy rate	2020	3.13
New housing units per 1000 residents	2018	0.0
Social security		
Social assistance rate	2019	X

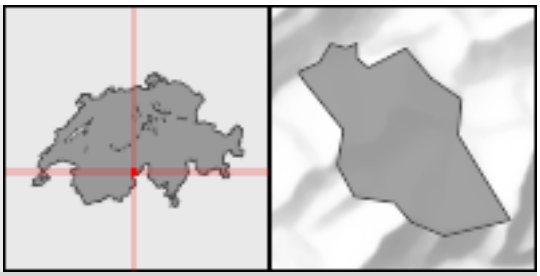

Grengiols

Voter shares of selected parties in % (National Council elections)

FDP/PLR inclusive LP/PL-BS	2019	3.1
CVP	2019	52.4
SP	2019	5.6
SVP	2019	31.7
EVP/CSP	2019	0.0
GLP	2019	1.2
BDP	2019	0.0
PdA/Sol.	2019	0.0
GPS	2019	6.0
Small right-wing parties	2019	0.0

Grens

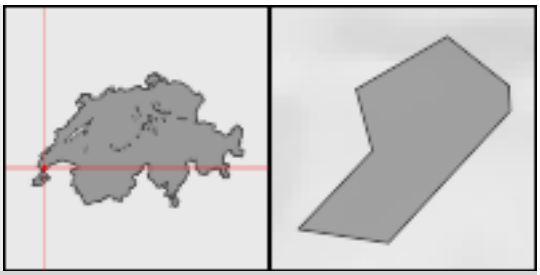

Population		
Residents	2019	382
Change in %	2010-2019	6.1
Population density per km²	2019	149.8
Age distribution in %		
0-19 years	2019	24.9
20-64 years	2019	58.4
65 years or over	2019	16.8
Foreign nationals in %	2019	19.4
Components of population change		
Crude marriage rate	2019	0.0
Crude divorce rate	2019	0.0
Crude birth rate	2019	5.2
Crude mortality rate	2019	7.8
Private households	2019	141
Size of households in persons	2019	2.71
Area		
Total surface area in km²	2016	2.6
Settlement and urban area in %	2004/09	9.0
Change in ha	1979/85-2004/09	10
Agricultural area in %	2004/09	89.0
Change in ha	1979/85-2004/09	-10
Wooded area in %	2004/09	2.0
Unproductive area in %	2004/09	0.0
Economy		
Employed total	2018	133
Primary sector	2018	30
Secondary sector	2018	51
Tertiary sector	2018	52
Business establishments total	2018	34
Primary sector	2018	6
Secondary sector	2018	7
Tertiary sector	2018	21
Construction and housing		
Dwelling vacancy rate	2020	1.31
New housing units per 1000 residents	2018	2.6
Social security		
Social assistance rate	2019	X

Grens

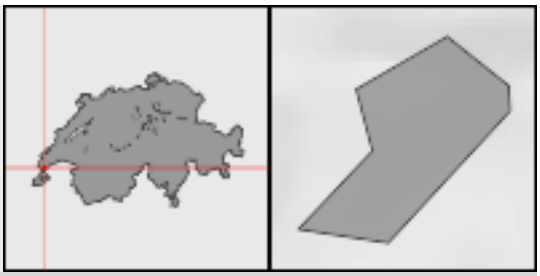

Voter shares of selected parties in % (National Council elections)		
FDP/PLR inclusive LP/PL-BS	2019	24.4
CVP	2019	4.1
SP	2019	14.5
SVP	2019	18.5
EVP/CSP	2019	3.1
GLP	2019	2.0
BDP	2019	0.3
PdA/Sol.	2019	6.2
GPS	2019	23.8
Small right-wing parties	2019	1.3

Greppen

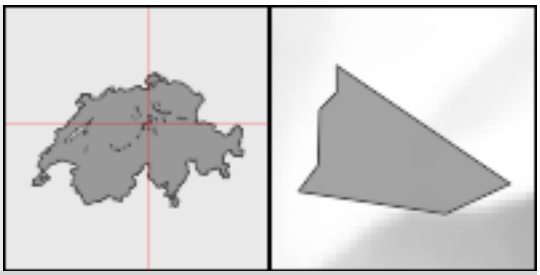

Population		
Residents	2019	1,165
Change in %	2010-2019	20.2
Population density per km²	2019	350.9
Age distribution in %		
0-19 years	2019	22.8
20-64 years	2019	64.1
65 years or over	2019	13.0
Foreign nationals in %	2019	19.6
Components of population change		
Crude marriage rate	2019	2.6
Crude divorce rate	2019	4.4
Crude birth rate	2019	5.3
Crude mortality rate	2019	1.8
Private households	2019	475
Size of households in persons	2019	2.44
Area		
Total surface area in km²	2016	3.3
Settlement and urban area in %	2004/09	13.2
Change in ha	1979/85-2004/09	13
Agricultural area in %	2004/09	47.9
Change in ha	1979/85-2004/09	-14
Wooded area in %	2004/09	38.3
Unproductive area in %	2004/09	0.6
Economy		
Employed total	2018	139
Primary sector	2018	28
Secondary sector	2018	23
Tertiary sector	2018	88
Business establishments total	2018	65
Primary sector	2018	11
Secondary sector	2018	10
Tertiary sector	2018	44
Construction and housing		
Dwelling vacancy rate	2020	4.66
New housing units per 1000 residents	2018	0.0
Social security		
Social assistance rate	2019	0.54

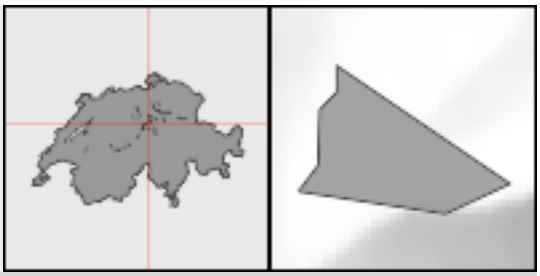

Greppen

Voter shares of selected parties in % (National Council elections)		
FDP/PLR inclusive LP/PL-BS	2019	16.7
CVP	2019	24.9
SP	2019	7.9
SVP	2019	26.2
EVP/CSP	2019	1.2
GLP	2019	12.1
BDP	2019	0.0
PdA/Sol.	2019	0.0
GPS	2019	10.6
Small right-wing parties	2019	0.1

Gretzenbach

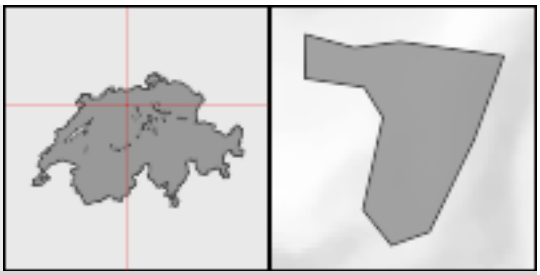

Population		
Residents	2019	2,779
Change in %	2010-2019	13.5
Population density per km²	2019	476.7
Age distribution in %		
0-19 years	2019	22.2
20-64 years	2019	60.6
65 years or over	2019	17.2
Foreign nationals in %	2019	24.9
Components of population change		
Crude marriage rate	2019	2.9
Crude divorce rate	2019	2.5
Crude birth rate	2019	9.7
Crude mortality rate	2019	6.1
Private households	2019	1,139
Size of households in persons	2019	2.42
Area		
Total surface area in km²	2016	5.8
Settlement and urban area in %	2004/09	20.8
Change in ha	1979/85-2004/09	23
Agricultural area in %	2004/09	41.9
Change in ha	1979/85-2004/09	-19
Wooded area in %	2004/09	36.2
Unproductive area in %	2004/09	1.2
Economy		
Employed total	2018	875
Primary sector	2018	28
Secondary sector	2018	446
Tertiary sector	2018	401
Business establishments total	2018	166
Primary sector	2018	11
Secondary sector	2018	39
Tertiary sector	2018	116
Construction and housing		
Dwelling vacancy rate	2020	5.00
New housing units per 1000 residents	2018	4.8
Social security		
Social assistance rate	2019	2.84

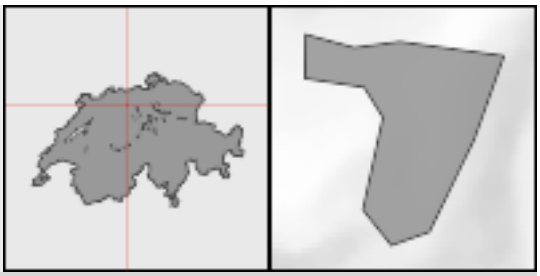

Gretzenbach

Voter shares of selected parties in % (National Council elections)		
FDP/PLR inclusive LP/PL-BS	2019	17.1
CVP	2019	11.8
SP	2019	19.6
SVP	2019	35.4
EVP/CSP	2019	1.1
GLP	2019	4.1
BDP	2019	1.9
PdA/Sol.	2019	0.0
GPS	2019	8.0
Small right-wing parties	2019	0.9

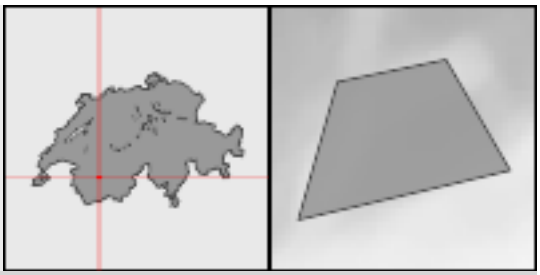

Grimisuat

Population		
Residents	2019	3,509
Change in %	2010-2019	23.6
Population density per km²	2019	788.5
Age distribution in %		
0-19 years	2019	23.5
20-64 years	2019	58.7
65 years or over	2019	17.8
Foreign nationals in %	2019	13.5
Components of population change		
Crude marriage rate	2019	3.5
Crude divorce rate	2019	1.2
Crude birth rate	2019	6.6
Crude mortality rate	2019	7.8
Private households	2019	1,407
Size of households in persons	2019	2.46
Area		
Total surface area in km²	2016	4.5
Settlement and urban area in %	2004/09	27.7
Change in ha	1979/85-2004/09	47
Agricultural area in %	2004/09	47.3
Change in ha	1979/85-2004/09	-54
Wooded area in %	2004/09	22.1
Unproductive area in %	2004/09	2.9
Economy		
Employed total	2018	793
Primary sector	2018	69
Secondary sector	2018	62
Tertiary sector	2018	662
Business establishments total	2018	224
Primary sector	2018	29
Secondary sector	2018	30
Tertiary sector	2018	165
Construction and housing		
Dwelling vacancy rate	2020	2.28
New housing units per 1000 residents	2018	19.8
Social security		
Social assistance rate	2019	0.55

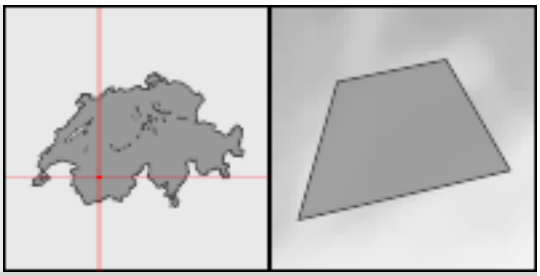

Grimisuat

Voter shares of selected parties in % (National Council elections)		
FDP/PLR inclusive LP/PL-BS	2019	15.6
CVP	2019	24.5
SP	2019	20.3
SVP	2019	13.4
EVP/CSP	2019	2.8
GLP	2019	0.3
BDP	2019	0.0
PdA/Sol.	2019	0.0
GPS	2019	19.3
Small right-wing parties	2019	0.0

Grindel

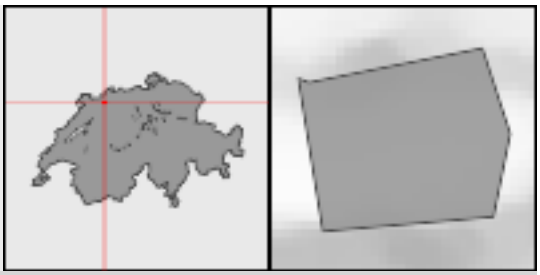

Population		
Residents	2019	520
Change in %	2010-2019	7.0
Population density per km²	2019	168.8
Age distribution in %		
0-19 years	2019	16.7
20-64 years	2019	62.9
65 years or over	2019	20.4
Foreign nationals in %	2019	12.3
Components of population change		
Crude marriage rate	2019	7.8
Crude divorce rate	2019	1.9
Crude birth rate	2019	7.8
Crude mortality rate	2019	3.9
Private households	2019	215
Size of households in persons	2019	2.36
Area		
Total surface area in km²	2016	3.1
Settlement and urban area in %	2004/09	6.6
Change in ha	1979/85-2004/09	5
Agricultural area in %	2004/09	42.3
Change in ha	1979/85-2004/09	-3
Wooded area in %	2004/09	50.8
Unproductive area in %	2004/09	0.3
Economy		
Employed total	2018	51
Primary sector	2018	10
Secondary sector	2018	X
Tertiary sector	2018	37
Business establishments total	2018	X
Primary sector	2018	5
Secondary sector	2018	X
Tertiary sector	2018	9
Construction and housing		
Dwelling vacancy rate	2020	2.58
New housing units per 1000 residents	2018	4.0
Social security		
Social assistance rate	2019	3.91

Grindel

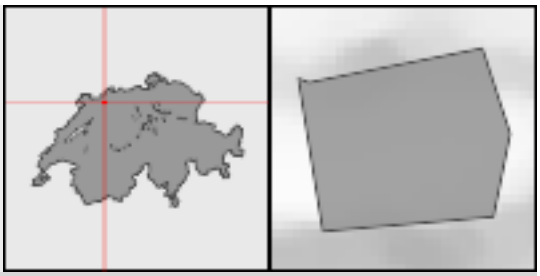

Voter shares of selected parties in % (National Council elections)

FDP/PLR inclusive LP/PL-BS	2019	18.5
CVP	2019	11.6
SP	2019	8.1
SVP	2019	38.4
EVP/CSP	2019	0.5
GLP	2019	7.4
BDP	2019	0.2
PdA/Sol.	2019	0.0
GPS	2019	13.2
Small right-wing parties	2019	1.3

Grindelwald

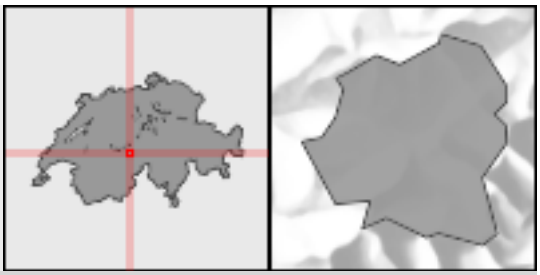

Population		
Residents	2019	3,810
Change in %	2010-2019	0.0
Population density per km²	2019	22.2
Age distribution in %		
0-19 years	2019	14.7
20-64 years	2019	62.3
65 years or over	2019	23.0
Foreign nationals in %	2019	23.2
Components of population change		
Crude marriage rate	2019	3.7
Crude divorce rate	2019	1.6
Crude birth rate	2019	7.9
Crude mortality rate	2019	10.5
Private households	2019	1,958
Size of households in persons	2019	1.93
Area		
Total surface area in km²	2016	171.3
Settlement and urban area in %	2004/09	1.8
Change in ha	1979/85-2004/09	66
Agricultural area in %	2004/09	29.0
Change in ha	1979/85-2004/09	-173
Wooded area in %	2004/09	16.4
Unproductive area in %	2004/09	52.9
Economy		
Employed total	2018	3,049
Primary sector	2018	257
Secondary sector	2018	466
Tertiary sector	2018	2,326
Business establishments total	2018	475
Primary sector	2018	101
Secondary sector	2018	63
Tertiary sector	2018	311
Construction and housing		
Dwelling vacancy rate	2020	2.07
New housing units per 1000 residents	2018	4.0
Social security		
Social assistance rate	2019	0.87

Grindelwald

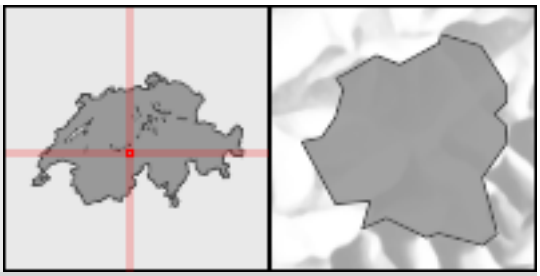

Voter shares of selected parties in % (National Council elections)

FDP/PLR inclusive LP/PL-BS	2019	10.1
CVP	2019	0.5
SP	2019	6.1
SVP	2019	58.9
EVP/CSP	2019	0.9
GLP	2019	6.6
BDP	2019	6.4
PdA/Sol.	2019	0.0
GPS	2019	5.3
Small right-wing parties	2019	2.3

Grolley

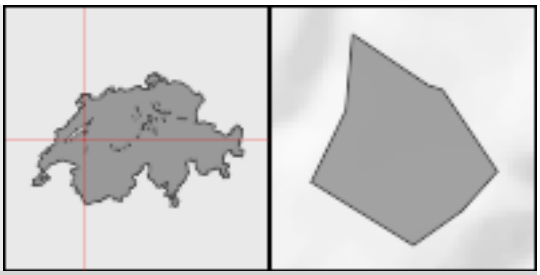

Population		
Residents	2019	1,972
Change in %	2010-2019	16.3
Population density per km²	2019	369.3
Age distribution in %		
0-19 years	2019	21.5
20-64 years	2019	64.4
65 years or over	2019	14.1
Foreign nationals in %	2019	23.6
Components of population change		
Crude marriage rate	2019	3.6
Crude divorce rate	2019	1.0
Crude birth rate	2019	12.3
Crude mortality rate	2019	4.1
Private households	2019	774
Size of households in persons	2019	2.48
Area		
Total surface area in km²	2016	5.3
Settlement and urban area in %	2004/09	16.4
Change in ha	1979/85-2004/09	25
Agricultural area in %	2004/09	64.9
Change in ha	1979/85-2004/09	-26
Wooded area in %	2004/09	18.7
Unproductive area in %	2004/09	0.0
Economy		
Employed total	2018	785
Primary sector	2018	35
Secondary sector	2018	198
Tertiary sector	2018	552
Business establishments total	2018	109
Primary sector	2018	13
Secondary sector	2018	22
Tertiary sector	2018	74
Construction and housing		
Dwelling vacancy rate	2020	6.93
New housing units per 1000 residents	2018	2.1
Social security		
Social assistance rate	2019	2.45

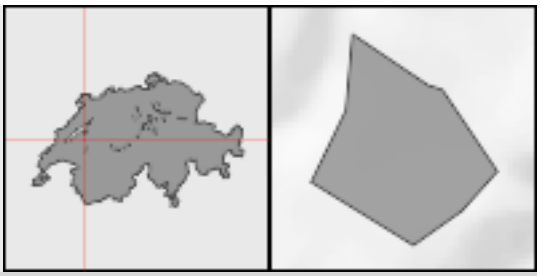

Grolley

Voter shares of selected parties in % (National Council elections)		
FDP/PLR inclusive LP/PL-BS	2019	20.6
CVP	2019	19.5
SP	2019	17.8
SVP	2019	16.2
EVP/CSP	2019	2.6
GLP	2019	5.6
BDP	2019	0.2
PdA/Sol.	2019	0.0
GPS	2019	14.9
Small right-wing parties	2019	0.9

Grône

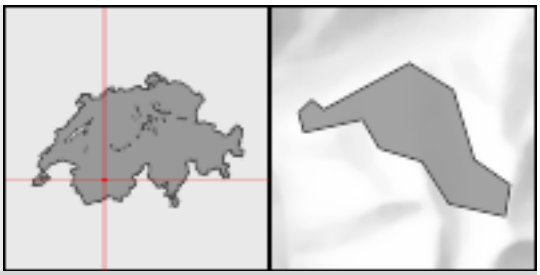

Population		
Residents	2019	2,447
Change in %	2010-2019	10.9
Population density per km²	2019	120.5
Age distribution in %		
0-19 years	2019	20.9
20-64 years	2019	60.5
65 years or over	2019	18.6
Foreign nationals in %	2019	23.1
Components of population change		
Crude marriage rate	2019	2.1
Crude divorce rate	2019	1.6
Crude birth rate	2019	7.8
Crude mortality rate	2019	9.1
Private households	2019	1,056
Size of households in persons	2019	2.29
Area		
Total surface area in km²	2016	20.3
Settlement and urban area in %	2004/09	8.2
Change in ha	1979/85-2004/09	52
Agricultural area in %	2004/09	18.6
Change in ha	1979/85-2004/09	-59
Wooded area in %	2004/09	67.1
Unproductive area in %	2004/09	6.1
Economy		
Employed total	2018	478
Primary sector	2018	59
Secondary sector	2018	93
Tertiary sector	2018	326
Business establishments total	2018	147
Primary sector	2018	19
Secondary sector	2018	21
Tertiary sector	2018	107
Construction and housing		
Dwelling vacancy rate	2020	2.66
New housing units per 1000 residents	2018	4.1
Social security		
Social assistance rate	2019	2.49

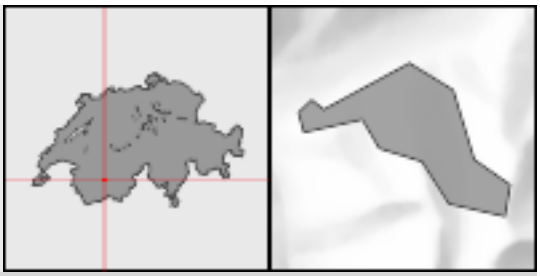

Grône

Voter shares of selected parties in % (National Council elections)		
FDP/PLR inclusive LP/PL-BS	2019	21.1
CVP	2019	30.1
SP	2019	17.7
SVP	2019	16.3
EVP/CSP	2019	1.2
GLP	2019	0.3
BDP	2019	0.0
PdA/Sol.	2019	0.0
GPS	2019	10.1
Small right-wing parties	2019	0.0

Grono

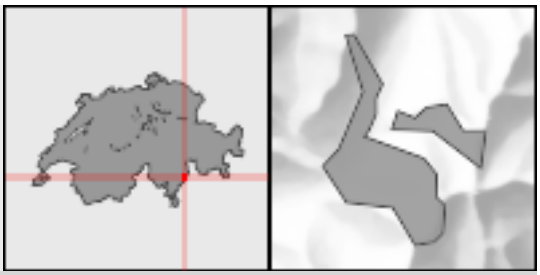

Population		
Residents	2019	1,406
Change in %	2010-2019	13.2
Population density per km²	2019	37.9
Age distribution in %		
0-19 years	2019	16.9
20-64 years	2019	62.3
65 years or over	2019	20.8
Foreign nationals in %	2019	31.6
Components of population change		
Crude marriage rate	2019	2.2
Crude divorce rate	2019	0.7
Crude birth rate	2019	6.5
Crude mortality rate	2019	9.3
Private households	2019	652
Size of households in persons	2019	2.12
Area		
Total surface area in km²	2016	37.1
Settlement and urban area in %	2004/09	2.9
Change in ha	1979/85-2004/09	15
Agricultural area in %	2004/09	8.3
Change in ha	1979/85-2004/09	-11
Wooded area in %	2004/09	61.5
Unproductive area in %	2004/09	27.3
Economy		
Employed total	2018	1,049
Primary sector	2018	33
Secondary sector	2018	371
Tertiary sector	2018	645
Business establishments total	2018	283
Primary sector	2018	16
Secondary sector	2018	52
Tertiary sector	2018	215
Construction and housing		
Dwelling vacancy rate	2020	1.32
New housing units per 1000 residents	2018	0.0
Social security		
Social assistance rate	2019	0.94

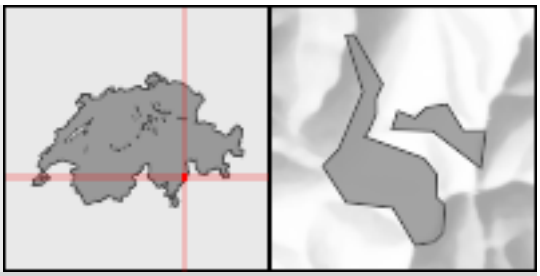

Grono

Voter shares of selected parties in % (National Council elections)		
FDP/PLR inclusive LP/PL-BS	2019	29.3
CVP	2019	6.2
SP	2019	17.9
SVP	2019	36.6
EVP/CSP	2019	0.0
GLP	2019	1.9
BDP	2019	2.5
PdA/Sol.	2019	0.0
GPS	2019	5.5
Small right-wing parties	2019	0.0

Grossaffoltern

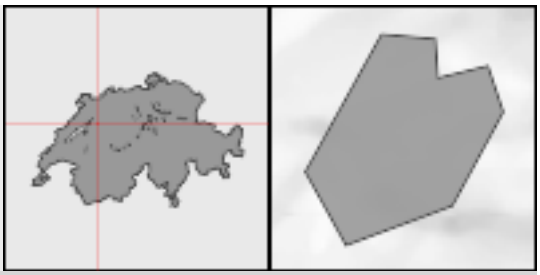

Population		
Residents	2019	3,031
Change in %	2010-2019	9.0
Population density per km²	2019	201.0
Age distribution in %		
0-19 years	2019	19.5
20-64 years	2019	60.4
65 years or over	2019	20.1
Foreign nationals in %	2019	6.0
Components of population change		
Crude marriage rate	2019	4.3
Crude divorce rate	2019	0.7
Crude birth rate	2019	6.0
Crude mortality rate	2019	9.6
Private households	2019	1,316
Size of households in persons	2019	2.28
Area		
Total surface area in km²	2016	15.1
Settlement and urban area in %	2004/09	10.8
Change in ha	1979/85-2004/09	45
Agricultural area in %	2004/09	62.2
Change in ha	1979/85-2004/09	-52
Wooded area in %	2004/09	26.2
Unproductive area in %	2004/09	0.8
Economy		
Employed total	2018	703
Primary sector	2018	177
Secondary sector	2018	240
Tertiary sector	2018	286
Business establishments total	2018	195
Primary sector	2018	55
Secondary sector	2018	39
Tertiary sector	2018	101
Construction and housing		
Dwelling vacancy rate	2020	1.37
New housing units per 1000 residents	2018	1.0
Social security		
Social assistance rate	2019	1.49

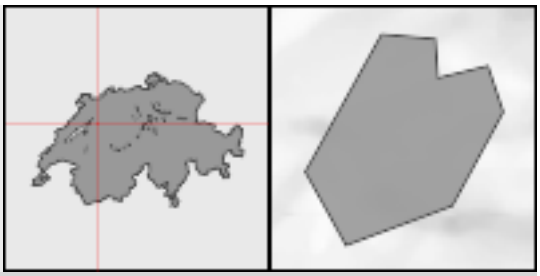

Grossaffoltern

Voter shares of selected parties in % (National Council elections)		
FDP/PLR inclusive LP/PL-BS	2019	7.9
CVP	2019	1.6
SP	2019	13.7
SVP	2019	32.2
EVP/CSP	2019	3.9
GLP	2019	9.3
BDP	2019	14.0
PdA/Sol.	2019	0.4
GPS	2019	11.7
Small right-wing parties	2019	1.2

Grossdietwil

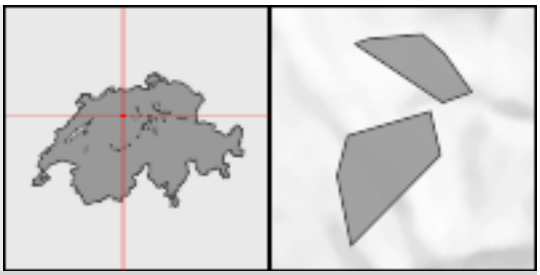

Population		
Residents	2019	854
Change in %	2010-2019	2.2
Population density per km²	2019	83.7
Age distribution in %		
0-19 years	2019	19.0
20-64 years	2019	63.7
65 years or over	2019	17.3
Foreign nationals in %	2019	10.3
Components of population change		
Crude marriage rate	2019	8.2
Crude divorce rate	2019	2.3
Crude birth rate	2019	4.7
Crude mortality rate	2019	5.8
Private households	2019	344
Size of households in persons	2019	2.44
Area		
Total surface area in km²	2016	10.2
Settlement and urban area in %	2004/09	6.6
Change in ha	1979/85-2004/09	18
Agricultural area in %	2004/09	71.1
Change in ha	1979/85-2004/09	-13
Wooded area in %	2004/09	22.3
Unproductive area in %	2004/09	0.1
Economy		
Employed total	2018	425
Primary sector	2018	115
Secondary sector	2018	148
Tertiary sector	2018	162
Business establishments total	2018	86
Primary sector	2018	39
Secondary sector	2018	15
Tertiary sector	2018	32
Construction and housing		
Dwelling vacancy rate	2020	3.35
New housing units per 1000 residents	2018	15.1
Social security		
Social assistance rate	2019	X

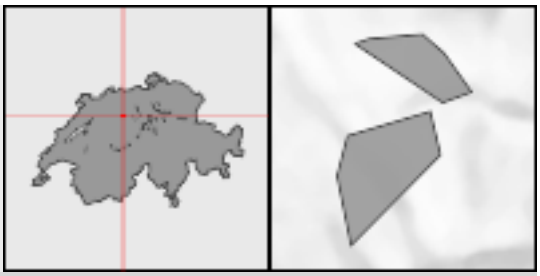

Grossdietwil

Voter shares of selected parties in % (National Council elections)

FDP/PLR inclusive LP/PL-BS	2019	11.6
CVP	2019	47.8
SP	2019	3.4
SVP	2019	26.3
EVP/CSP	2019	0.7
GLP	2019	4.3
BDP	2019	0.0
PdA/Sol.	2019	0.0
GPS	2019	5.1
Small right-wing parties	2019	0.6

Grosshöchstetten

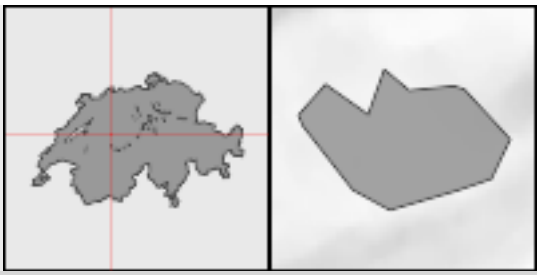

Population		
Residents	2019	4,151
Change in %	2010-2019	5.4
Population density per km²	2019	599.0
Age distribution in %		
0-19 years	2019	19.8
20-64 years	2019	56.7
65 years or over	2019	23.5
Foreign nationals in %	2019	8.9
Components of population change		
Crude marriage rate	2019	3.4
Crude divorce rate	2019	1.4
Crude birth rate	2019	7.7
Crude mortality rate	2019	9.9
Private households	2019	1,843
Size of households in persons	2019	2.23
Area		
Total surface area in km²	2016	6.9
Settlement and urban area in %	2004/09	17.1
Change in ha	1979/85-2004/09	15
Agricultural area in %	2004/09	63.6
Change in ha	1979/85-2004/09	-16
Wooded area in %	2004/09	19.3
Unproductive area in %	2004/09	0.0
Economy		
Employed total	2018	1,701
Primary sector	2018	85
Secondary sector	2018	401
Tertiary sector	2018	1,215
Business establishments total	2018	262
Primary sector	2018	30
Secondary sector	2018	55
Tertiary sector	2018	177
Construction and housing		
Dwelling vacancy rate	2020	3.74
New housing units per 1000 residents	2018	2.9
Social security		
Social assistance rate	2019	2.45

Grosshöchstetten

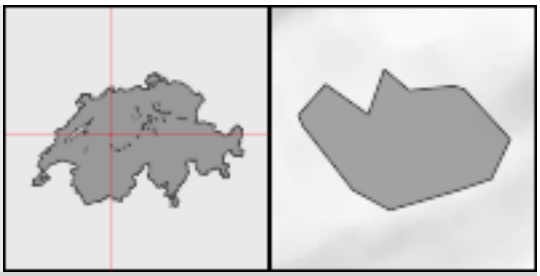

Voter shares of selected parties in % (National Council elections)

FDP/PLR inclusive LP/PL-BS	2019	8.6
CVP	2019	1.3
SP	2019	13.1
SVP	2019	29.1
EVP/CSP	2019	8.7
GLP	2019	9.6
BDP	2019	10.2
PdA/Sol.	2019	0.5
GPS	2019	10.0
Small right-wing parties	2019	4.6

Grosswangen

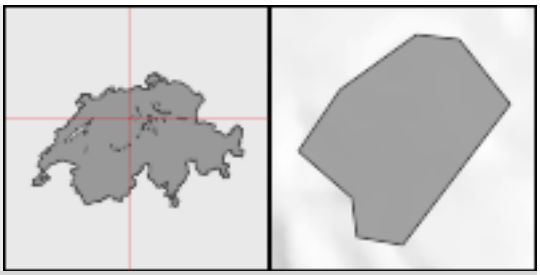

Population		
Residents	2019	3,249
Change in %	2010-2019	10.4
Population density per km²	2019	164.9
Age distribution in %		
0-19 years	2019	24.3
20-64 years	2019	61.1
65 years or over	2019	14.5
Foreign nationals in %	2019	11.4
Components of population change		
Crude marriage rate	2019	3.4
Crude divorce rate	2019	2.2
Crude birth rate	2019	10.8
Crude mortality rate	2019	5.2
Private households	2019	1,266
Size of households in persons	2019	2.54
Area		
Total surface area in km²	2016	19.7
Settlement and urban area in %	2004/09	7.0
Change in ha	1979/85-2004/09	35
Agricultural area in %	2004/09	77.3
Change in ha	1979/85-2004/09	-33
Wooded area in %	2004/09	15.1
Unproductive area in %	2004/09	0.6
Economy		
Employed total	2018	1,444
Primary sector	2018	336
Secondary sector	2018	479
Tertiary sector	2018	629
Business establishments total	2018	306
Primary sector	2018	110
Secondary sector	2018	52
Tertiary sector	2018	144
Construction and housing		
Dwelling vacancy rate	2020	0.86
New housing units per 1000 residents	2018	4.0
Social security		
Social assistance rate	2019	0.99

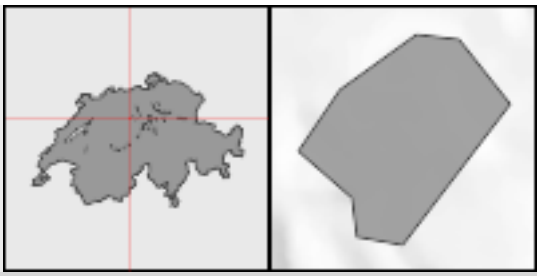

Grosswangen

Voter shares of selected parties in % (National Council elections)		
FDP/PLR inclusive LP/PL-BS	2019	22.9
CVP	2019	36.0
SP	2019	4.5
SVP	2019	25.7
EVP/CSP	2019	0.8
GLP	2019	3.0
BDP	2019	0.0
PdA/Sol.	2019	0.0
GPS	2019	6.8
Small right-wing parties	2019	0.0

Grub (AR)

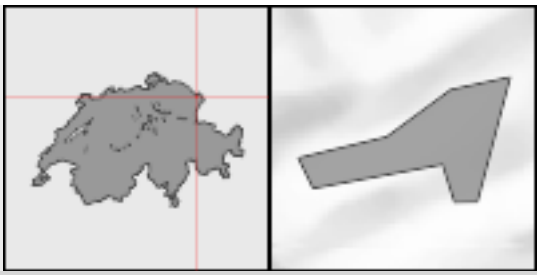

Population		
Residents	2019	1,013
Change in %	2010-2019	-0.4
Population density per km²	2019	240.6
Age distribution in %		
0-19 years	2019	19.1
20-64 years	2019	60.1
65 years or over	2019	20.8
Foreign nationals in %	2019	14.5
Components of population change		
Crude marriage rate	2019	8.9
Crude divorce rate	2019	2.0
Crude birth rate	2019	15.8
Crude mortality rate	2019	13.9
Private households	2019	413
Size of households in persons	2019	2.39
Area		
Total surface area in km²	2016	4.2
Settlement and urban area in %	2004/09	12.1
Change in ha	1979/85-2004/09	6
Agricultural area in %	2004/09	56.7
Change in ha	1979/85-2004/09	-9
Wooded area in %	2004/09	31.2
Unproductive area in %	2004/09	0.0
Economy		
Employed total	2018	286
Primary sector	2018	46
Secondary sector	2018	57
Tertiary sector	2018	183
Business establishments total	2018	78
Primary sector	2018	18
Secondary sector	2018	12
Tertiary sector	2018	48
Construction and housing		
Dwelling vacancy rate	2020	2.53
New housing units per 1000 residents	2018	0.0
Social security		
Social assistance rate	2019	1.88

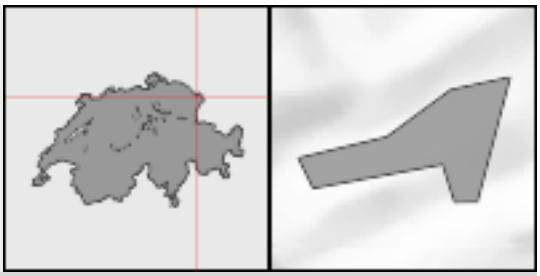

Grub (AR)

Voter shares of selected parties in % (National Council elections)		
FDP/PLR inclusive LP/PL-BS	2019	51.1
CVP	2019	0.0
SP	2019	0.0
SVP	2019	48.1
EVP/CSP	2019	0.0
GLP	2019	0.0
BDP	2019	0.0
PdA/Sol.	2019	0.0
GPS	2019	0.0
Small right-wing parties	2019	0.0

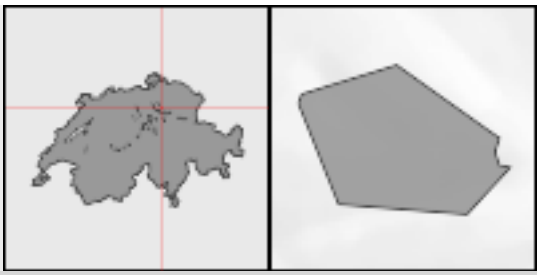

Grüningen

Population		
Residents	2019	3,641
Change in %	2010-2019	15.1
Population density per km²	2019	414.7
Age distribution in %		
0-19 years	2019	20.8
20-64 years	2019	61.1
65 years or over	2019	18.0
Foreign nationals in %	2019	13.9
Components of population change		
Crude marriage rate	2019	4.2
Crude divorce rate	2019	3.4
Crude birth rate	2019	8.7
Crude mortality rate	2019	7.0
Private households	2019	1,565
Size of households in persons	2019	2.30
Area		
Total surface area in km²	2016	8.8
Settlement and urban area in %	2004/09	16.3
Change in ha	1979/85-2004/09	28
Agricultural area in %	2004/09	61.7
Change in ha	1979/85-2004/09	-28
Wooded area in %	2004/09	19.7
Unproductive area in %	2004/09	2.3
Economy		
Employed total	2018	1,791
Primary sector	2018	98
Secondary sector	2018	455
Tertiary sector	2018	1,238
Business establishments total	2018	260
Primary sector	2018	40
Secondary sector	2018	43
Tertiary sector	2018	177
Construction and housing		
Dwelling vacancy rate	2020	0.93
New housing units per 1000 residents	2018	2.7
Social security		
Social assistance rate	2019	0.92

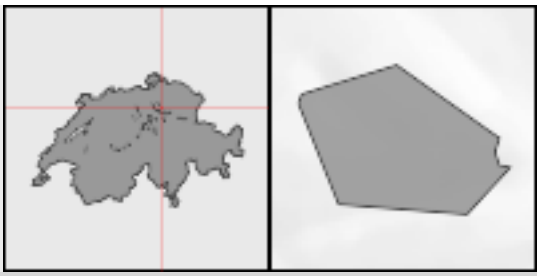

Grüningen

Voter shares of selected parties in % (National Council elections)		
FDP/PLR inclusive LP/PL-BS	2019	13.4
CVP	2019	2.9
SP	2019	10.4
SVP	2019	36.5
EVP/CSP	2019	4.9
GLP	2019	11.5
BDP	2019	2.9
PdA/Sol.	2019	0.5
GPS	2019	11.5
Small right-wing parties	2019	4.7

Grüsch

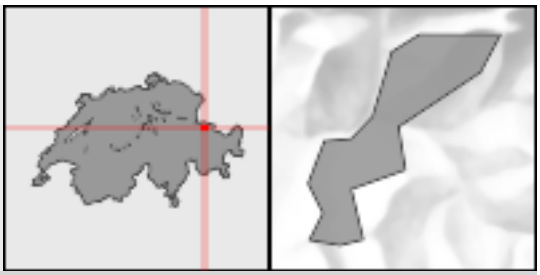

Population		
Residents	2019	2,116
Change in %	2010-2019	13.6
Population density per km²	2019	48.9
Age distribution in %		
0-19 years	2019	20.4
20-64 years	2019	59.9
65 years or over	2019	19.7
Foreign nationals in %	2019	7.4
Components of population change		
Crude marriage rate	2019	4.8
Crude divorce rate	2019	1.4
Crude birth rate	2019	10.0
Crude mortality rate	2019	10.5
Private households	2019	916
Size of households in persons	2019	2.29
Area		
Total surface area in km²	2016	43.3
Settlement and urban area in %	2004/09	2.9
Change in ha	1979/85-2004/09	27
Agricultural area in %	2004/09	42.7
Change in ha	1979/85-2004/09	-108
Wooded area in %	2004/09	45.4
Unproductive area in %	2004/09	8.9
Economy		
Employed total	2018	1,300
Primary sector	2018	129
Secondary sector	2018	755
Tertiary sector	2018	416
Business establishments total	2018	178
Primary sector	2018	45
Secondary sector	2018	22
Tertiary sector	2018	111
Construction and housing		
Dwelling vacancy rate	2020	1.99
New housing units per 1000 residents	2018	16.4
Social security		
Social assistance rate	2019	0.53

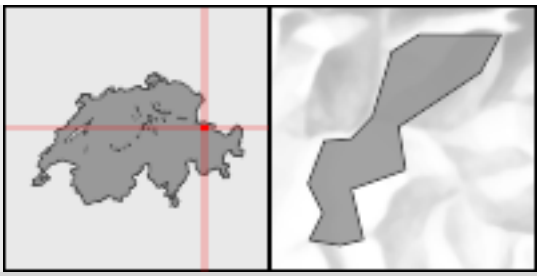

Grüsch

Voter shares of selected parties in % (National Council elections)		
FDP/PLR inclusive LP/PL-BS	2019	10.6
CVP	2019	4.8
SP	2019	12.8
SVP	2019	43.9
EVP/CSP	2019	0.0
GLP	2019	10.7
BDP	2019	11.3
PdA/Sol.	2019	0.0
GPS	2019	5.9
Small right-wing parties	2019	0.0

Gruyères

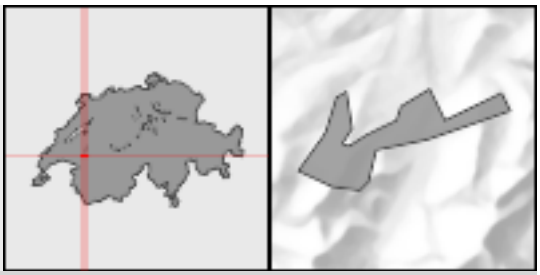

Population		
Residents	2019	2,212
Change in %	2010-2019	23.6
Population density per km²	2019	77.8
Age distribution in %		
0-19 years	2019	24.4
20-64 years	2019	60.2
65 years or over	2019	15.5
Foreign nationals in %	2019	21.4
Components of population change		
Crude marriage rate	2019	3.6
Crude divorce rate	2019	3.2
Crude birth rate	2019	14.1
Crude mortality rate	2019	5.9
Private households	2019	927
Size of households in persons	2019	2.35
Area		
Total surface area in km²	2016	28.4
Settlement and urban area in %	2004/09	5.5
Change in ha	1979/85-2004/09	34
Agricultural area in %	2004/09	40.4
Change in ha	1979/85-2004/09	-53
Wooded area in %	2004/09	50.0
Unproductive area in %	2004/09	4.1
Economy		
Employed total	2018	1,184
Primary sector	2018	44
Secondary sector	2018	469
Tertiary sector	2018	671
Business establishments total	2018	167
Primary sector	2018	15
Secondary sector	2018	38
Tertiary sector	2018	114
Construction and housing		
Dwelling vacancy rate	2020	2.39
New housing units per 1000 residents	2018	0.9
Social security		
Social assistance rate	2019	1.91

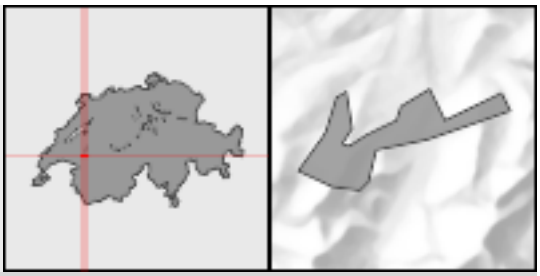

Gruyères

Voter shares of selected parties in % (National Council elections)

FDP/PLR inclusive LP/PL-BS	2019	19.9
CVP	2019	23.4
SP	2019	19.0
SVP	2019	16.8
EVP/CSP	2019	3.1
GLP	2019	3.6
BDP	2019	0.6
PdA/Sol.	2019	0.0
GPS	2019	11.6
Small right-wing parties	2019	0.1

Gryon

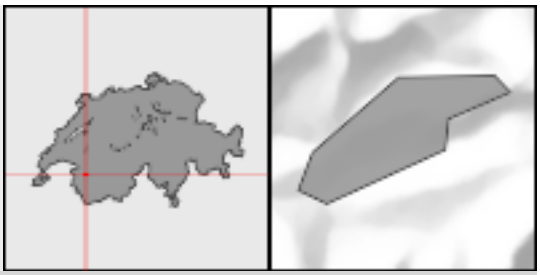

Population		
Residents	2019	1,348
Change in %	2010-2019	13.3
Population density per km²	2019	88.6
Age distribution in %		
0-19 years	2019	20.4
20-64 years	2019	57.3
65 years or over	2019	22.3
Foreign nationals in %	2019	27.9
Components of population change		
Crude marriage rate	2019	3.0
Crude divorce rate	2019	6.0
Crude birth rate	2019	11.2
Crude mortality rate	2019	11.2
Private households	2019	644
Size of households in persons	2019	2.07
Area		
Total surface area in km²	2016	15.2
Settlement and urban area in %	2004/09	11.2
Change in ha	1979/85-2004/09	25
Agricultural area in %	2004/09	28.3
Change in ha	1979/85-2004/09	-39
Wooded area in %	2004/09	52.2
Unproductive area in %	2004/09	8.3
Economy		
Employed total	2018	403
Primary sector	2018	11
Secondary sector	2018	84
Tertiary sector	2018	308
Business establishments total	2018	135
Primary sector	2018	6
Secondary sector	2018	18
Tertiary sector	2018	111
Construction and housing		
Dwelling vacancy rate	2020	1.33
New housing units per 1000 residents	2018	4.4
Social security		
Social assistance rate	2019	3.15

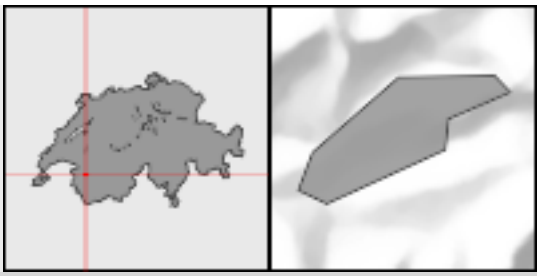

Gryon

Voter shares of selected parties in % (National Council elections)		
FDP/PLR inclusive LP/PL-BS	2019	26.6
CVP	2019	6.6
SP	2019	15.1
SVP	2019	20.3
EVP/CSP	2019	0.1
GLP	2019	8.1
BDP	2019	0.3
PdA/Sol.	2019	2.8
GPS	2019	18.3
Small right-wing parties	2019	0.1

Gsteig

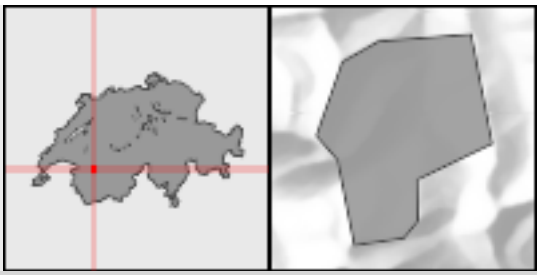

Population		
Residents	2019	970
Change in %	2010-2019	-1.3
Population density per km²	2019	15.5
Age distribution in %		
0-19 years	2019	17.3
20-64 years	2019	63.6
65 years or over	2019	19.1
Foreign nationals in %	2019	17.9
Components of population change		
Crude marriage rate	2019	6.2
Crude divorce rate	2019	2.1
Crude birth rate	2019	12.3
Crude mortality rate	2019	9.2
Private households	2019	471
Size of households in persons	2019	2.05
Area		
Total surface area in km²	2016	62.4
Settlement and urban area in %	2004/09	1.4
Change in ha	1979/85-2004/09	22
Agricultural area in %	2004/09	37.1
Change in ha	1979/85-2004/09	-122
Wooded area in %	2004/09	36.2
Unproductive area in %	2004/09	25.3
Economy		
Employed total	2018	422
Primary sector	2018	98
Secondary sector	2018	111
Tertiary sector	2018	213
Business establishments total	2018	126
Primary sector	2018	41
Secondary sector	2018	29
Tertiary sector	2018	56
Construction and housing		
Dwelling vacancy rate	2020	1.68
New housing units per 1000 residents	2018	3.1
Social security		
Social assistance rate	2019	1.33

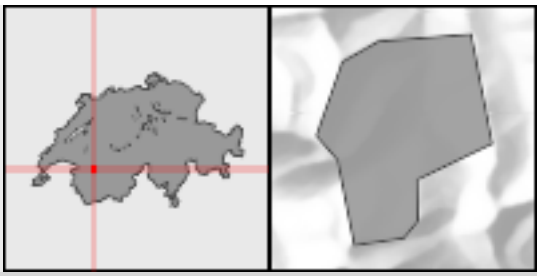

Gsteig

Voter shares of selected parties in % (National Council elections)

FDP/PLR inclusive LP/PL-BS	2019	7.0
CVP	2019	1.0
SP	2019	3.9
SVP	2019	61.1
EVP/CSP	2019	1.2
GLP	2019	10.4
BDP	2019	5.9
PdA/Sol.	2019	0.1
GPS	2019	3.2
Small right-wing parties	2019	2.1

Gsteigwiler



Population		
Residents	2019	402
Change in %	2010-2019	-5.4
Population density per km²	2019	57.3
Age distribution in %		
0-19 years	2019	17.4
20-64 years	2019	61.4
65 years or over	2019	21.1
Foreign nationals in %	2019	10.2
Components of population change		
Crude marriage rate	2019	5.0
Crude divorce rate	2019	2.5
Crude birth rate	2019	14.9
Crude mortality rate	2019	9.9
Private households	2019	196
Size of households in persons	2019	2.01
Area		
Total surface area in km²	2016	7.0
Settlement and urban area in %	2004/09	4.6
Change in ha	1979/85-2004/09	10
Agricultural area in %	2004/09	22.5
Change in ha	1979/85-2004/09	-12
Wooded area in %	2004/09	65.0
Unproductive area in %	2004/09	8.0
Economy		
Employed total	2018	137
Primary sector	2018	25
Secondary sector	2018	11
Tertiary sector	2018	101
Business establishments total	2018	34
Primary sector	2018	8
Secondary sector	2018	6
Tertiary sector	2018	20
Construction and housing		
Dwelling vacancy rate	2020	2.17
New housing units per 1000 residents	2018	0.0
Social security		
Social assistance rate	2019	2.71



Gsteigwiler

Voter shares of selected parties in % (National Council elections)		
FDP/PLR inclusive LP/PL-BS	2019	3.1
CVP	2019	1.5
SP	2019	14.7
SVP	2019	34.4
EVP/CSP	2019	3.1
GLP	2019	7.9
BDP	2019	8.9
PdA/Sol.	2019	0.1
GPS	2019	16.7
Small right-wing parties	2019	3.2

Gündlischwand

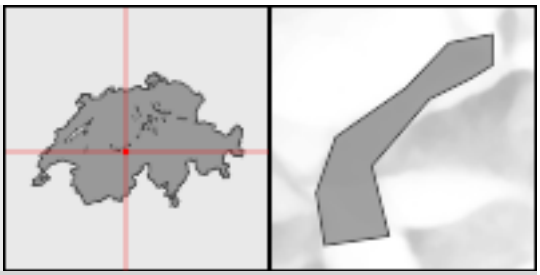

Population		
Residents	2019	357
Change in %	2010-2019	27.5
Population density per km²	2019	21.2
Age distribution in %		
0-19 years	2019	22.1
20-64 years	2019	61.6
65 years or over	2019	16.2
Foreign nationals in %	2019	25.5
Components of population change		
Crude marriage rate	2019	5.8
Crude divorce rate	2019	2.9
Crude birth rate	2019	8.6
Crude mortality rate	2019	11.5
Private households	2019	156
Size of households in persons	2019	2.29
Area		
Total surface area in km²	2016	16.8
Settlement and urban area in %	2004/09	1.6
Change in ha	1979/85-2004/09	5
Agricultural area in %	2004/09	32.5
Change in ha	1979/85-2004/09	-14
Wooded area in %	2004/09	40.0
Unproductive area in %	2004/09	25.9
Economy		
Employed total	2018	126
Primary sector	2018	X
Secondary sector	2018	20
Tertiary sector	2018	102
Business establishments total	2018	X
Primary sector	2018	X
Secondary sector	2018	6
Tertiary sector	2018	12
Construction and housing		
Dwelling vacancy rate	2020	0.44
New housing units per 1000 residents	2018	0.0
Social security		
Social assistance rate	2019	3.85

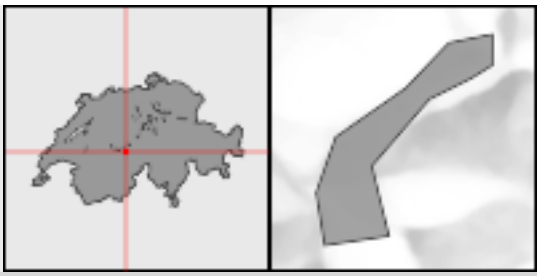

Gündlischwand

Voter shares of selected parties in % (National Council elections)		
FDP/PLR inclusive LP/PL-BS	2019	3.3
CVP	2019	0.2
SP	2019	9.3
SVP	2019	59.9
EVP/CSP	2019	0.3
GLP	2019	5.5
BDP	2019	9.5
PdA/Sol.	2019	0.0
GPS	2019	5.7
Small right-wing parties	2019	0.3

Schweizerische Eidgenossenschaft
Confédération suisse
Confederazione Svizzera
Confederaziun svizra

Eidgenössisches Departement des Innern EDI
Département fédéral de l'intérieur DFI
Bundesamt für Statistik BFS
Office fédéral de la statistique OFS

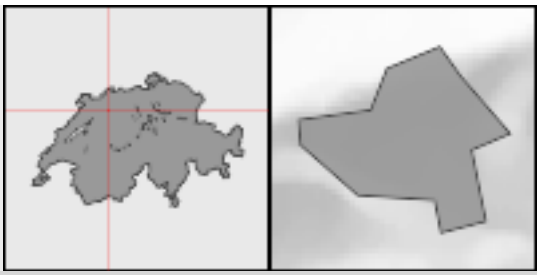

Günsberg

Population		
Residents	2019	1,176
Change in %	2010-2019	2.7
Population density per km²	2019	223.6
Age distribution in %		
0-19 years	2019	19.0
20-64 years	2019	60.6
65 years or over	2019	20.4
Foreign nationals in %	2019	8.7
Components of population change		
Crude marriage rate	2019	5.1
Crude divorce rate	2019	2.6
Crude birth rate	2019	6.8
Crude mortality rate	2019	8.5
Private households	2019	526
Size of households in persons	2019	2.19
Area		
Total surface area in km²	2016	5.3
Settlement and urban area in %	2004/09	10.4
Change in ha	1979/85-2004/09	10
Agricultural area in %	2004/09	46.6
Change in ha	1979/85-2004/09	-8
Wooded area in %	2004/09	42.1
Unproductive area in %	2004/09	0.9
Economy		
Employed total	2018	205
Primary sector	2018	33
Secondary sector	2018	64
Tertiary sector	2018	108
Business establishments total	2018	67
Primary sector	2018	11
Secondary sector	2018	18
Tertiary sector	2018	38
Construction and housing		
Dwelling vacancy rate	2020	4.37
New housing units per 1000 residents	2018	5.1
Social security		
Social assistance rate	2019	1.79

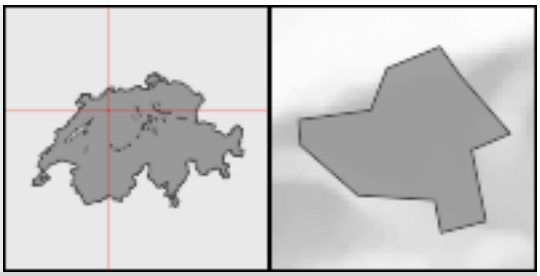

Günsberg

Voter shares of selected parties in % (National Council elections)		
FDP/PLR inclusive LP/PL-BS	2019	20.1
CVP	2019	9.9
SP	2019	14.9
SVP	2019	32.2
EVP/CSP	2019	0.5
GLP	2019	8.1
BDP	2019	1.7
PdA/Sol.	2019	0.0
GPS	2019	11.1
Small right-wing parties	2019	0.9

Güttingen

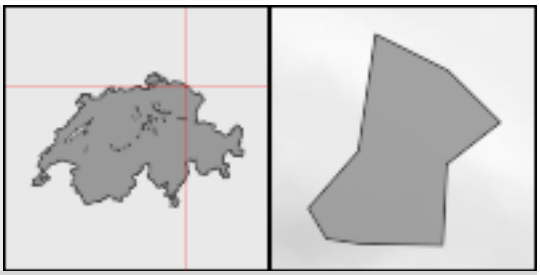

Population		
Residents	2019	1,661
Change in %	2010-2019	14.3
Population density per km²	2019	174.1
Age distribution in %		
0-19 years	2019	20.3
20-64 years	2019	59.2
65 years or over	2019	20.5
Foreign nationals in %	2019	21.0
Components of population change		
Crude marriage rate	2019	4.9
Crude divorce rate	2019	1.2
Crude birth rate	2019	6.8
Crude mortality rate	2019	8.6
Private households	2019	729
Size of households in persons	2019	2.24
Area		
Total surface area in km²	2016	9.5
Settlement and urban area in %	2004/09	11.2
Change in ha	1979/85-2004/09	25
Agricultural area in %	2004/09	59.6
Change in ha	1979/85-2004/09	-22
Wooded area in %	2004/09	28.6
Unproductive area in %	2004/09	0.6
Economy		
Employed total	2018	674
Primary sector	2018	106
Secondary sector	2018	216
Tertiary sector	2018	352
Business establishments total	2018	161
Primary sector	2018	34
Secondary sector	2018	36
Tertiary sector	2018	91
Construction and housing		
Dwelling vacancy rate	2020	1.52
New housing units per 1000 residents	2018	44.8
Social security		
Social assistance rate	2019	X



Güttingen

Voter shares of selected parties in % (National Council elections)		
FDP/PLR inclusive LP/PL-BS	2019	8.7
CVP	2019	16.8
SP	2019	11.9
SVP	2019	37.0
EVP/CSP	2019	1.4
GLP	2019	9.2
BDP	2019	1.8
PdA/Sol.	2019	0.0
GPS	2019	10.7
Small right-wing parties	2019	2.5

Guggisberg

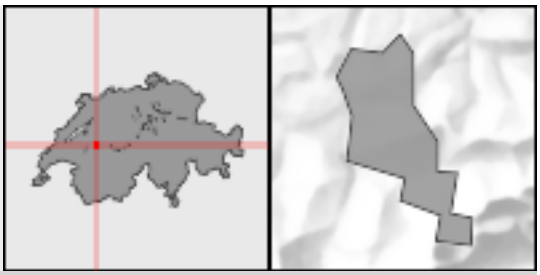

Population		
Residents	2019	1,523
Change in %	2010-2019	-2.6
Population density per km²	2019	27.7
Age distribution in %		
0-19 years	2019	20.6
20-64 years	2019	57.8
65 years or over	2019	21.7
Foreign nationals in %	2019	3.3
Components of population change		
Crude marriage rate	2019	7.3
Crude divorce rate	2019	0.7
Crude birth rate	2019	12.5
Crude mortality rate	2019	11.2
Private households	2019	650
Size of households in persons	2019	2.32
Area		
Total surface area in km²	2016	54.9
Settlement and urban area in %	2004/09	3.0
Change in ha	1979/85-2004/09	24
Agricultural area in %	2004/09	52.5
Change in ha	1979/85-2004/09	-60
Wooded area in %	2004/09	39.5
Unproductive area in %	2004/09	5.0
Economy		
Employed total	2018	579
Primary sector	2018	288
Secondary sector	2018	64
Tertiary sector	2018	227
Business establishments total	2018	189
Primary sector	2018	114
Secondary sector	2018	24
Tertiary sector	2018	51
Construction and housing		
Dwelling vacancy rate	2020	0.32
New housing units per 1000 residents	2018	0.0
Social security		
Social assistance rate	2019	2.39

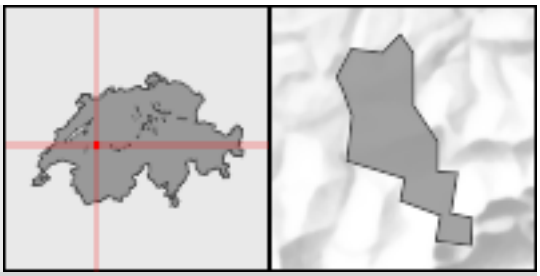

Guggisberg

Voter shares of selected parties in % (National Council elections)		
FDP/PLR inclusive LP/PL-BS	2019	0.8
CVP	2019	0.6
SP	2019	6.1
SVP	2019	59.7
EVP/CSP	2019	3.5
GLP	2019	3.3
BDP	2019	7.7
PdA/Sol.	2019	0.2
GPS	2019	8.1
Small right-wing parties	2019	6.3

Gunzgen

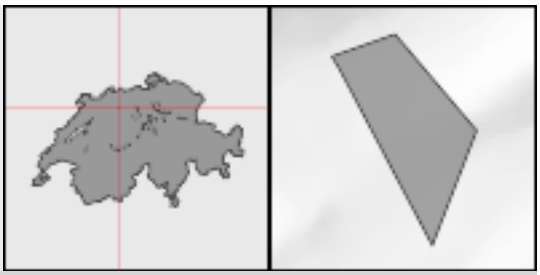

Population		
Residents	2019	1,654
Change in %	2010-2019	1.4
Population density per km²	2019	420.9
Age distribution in %		
0-19 years	2019	18.5
20-64 years	2019	63.7
65 years or over	2019	17.8
Foreign nationals in %	2019	14.4
Components of population change		
Crude marriage rate	2019	5.4
Crude divorce rate	2019	2.4
Crude birth rate	2019	7.3
Crude mortality rate	2019	6.7
Private households	2019	750
Size of households in persons	2019	2.19
Area		
Total surface area in km²	2016	3.9
Settlement and urban area in %	2004/09	28.2
Change in ha	1979/85-2004/09	18
Agricultural area in %	2004/09	46.4
Change in ha	1979/85-2004/09	-15
Wooded area in %	2004/09	24.6
Unproductive area in %	2004/09	0.8
Economy		
Employed total	2018	745
Primary sector	2018	26
Secondary sector	2018	247
Tertiary sector	2018	472
Business establishments total	2018	97
Primary sector	2018	9
Secondary sector	2018	26
Tertiary sector	2018	62
Construction and housing		
Dwelling vacancy rate	2020	3.32
New housing units per 1000 residents	2018	2.4
Social security		
Social assistance rate	2019	1.51

Gunzgen

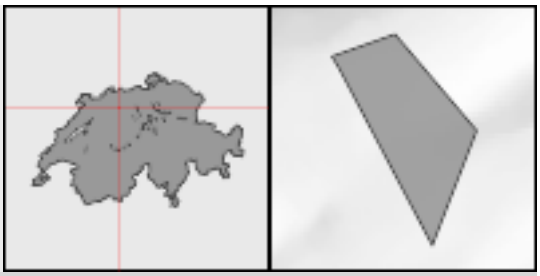

Voter shares of selected parties in % (National Council elections)		
FDP/PLR inclusive LP/PL-BS	2019	14.2
CVP	2019	21.8
SP	2019	12.4
SVP	2019	35.4
EVP/CSP	2019	1.1
GLP	2019	5.8
BDP	2019	2.6
PdA/Sol.	2019	0.0
GPS	2019	5.7
Small right-wing parties	2019	0.6

Gurbrü

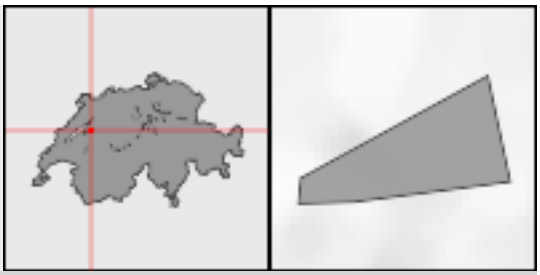

Population		
Residents	2019	264
Change in %	2010-2019	5.6
Population density per km²	2019	141.9
Age distribution in %		
0-19 years	2019	20.5
20-64 years	2019	59.1
65 years or over	2019	20.5
Foreign nationals in %	2019	13.6
Components of population change		
Crude marriage rate	2019	3.8
Crude divorce rate	2019	0.0
Crude birth rate	2019	7.6
Crude mortality rate	2019	11.4
Private households	2019	108
Size of households in persons	2019	2.44
Area		
Total surface area in km²	2016	1.9
Settlement and urban area in %	2004/09	18.7
Change in ha	1979/85-2004/09	5
Agricultural area in %	2004/09	70.1
Change in ha	1979/85-2004/09	-6
Wooded area in %	2004/09	11.2
Unproductive area in %	2004/09	0.0
Economy		
Employed total	2018	131
Primary sector	2018	83
Secondary sector	2018	10
Tertiary sector	2018	38
Business establishments total	2018	35
Primary sector	2018	12
Secondary sector	2018	6
Tertiary sector	2018	17
Construction and housing		
Dwelling vacancy rate	2020	0.00
New housing units per 1000 residents	2018	0.0
Social security		
Social assistance rate	2019	X

Gurbrü

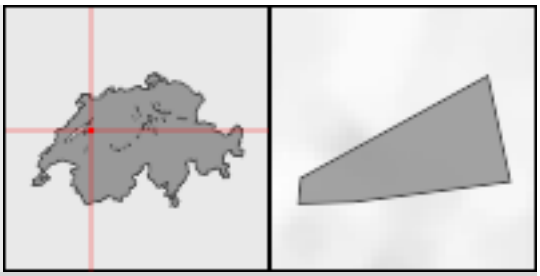

Voter shares of selected parties in % (National Council elections)

FDP/PLR inclusive LP/PL-BS	2019	3.3
CVP	2019	1.6
SP	2019	10.1
SVP	2019	55.5
EVP/CSP	2019	1.9
GLP	2019	4.4
BDP	2019	7.7
PdA/Sol.	2019	0.0
GPS	2019	11.3
Small right-wing parties	2019	1.7

Gurmels

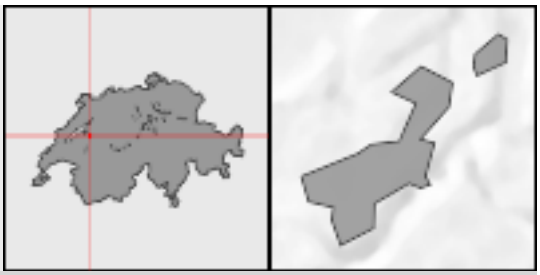

Population		
Residents	2019	4,404
Change in %	2010-2019	14.2
Population density per km²	2019	254.0
Age distribution in %		
0-19 years	2019	23.1
20-64 years	2019	61.7
65 years or over	2019	15.2
Foreign nationals in %	2019	10.6
Components of population change		
Crude marriage rate	2019	4.8
Crude divorce rate	2019	1.8
Crude birth rate	2019	10.1
Crude mortality rate	2019	4.1
Private households	2019	1,728
Size of households in persons	2019	2.52
Area		
Total surface area in km²	2016	17.3
Settlement and urban area in %	2004/09	10.3
Change in ha	1979/85-2004/09	65
Agricultural area in %	2004/09	69.0
Change in ha	1979/85-2004/09	-71
Wooded area in %	2004/09	20.1
Unproductive area in %	2004/09	0.6
Economy		
Employed total	2018	870
Primary sector	2018	146
Secondary sector	2018	230
Tertiary sector	2018	494
Business establishments total	2018	217
Primary sector	2018	45
Secondary sector	2018	42
Tertiary sector	2018	130
Construction and housing		
Dwelling vacancy rate	2020	2.23
New housing units per 1000 residents	2018	4.9
Social security		
Social assistance rate	2019	0.69

Gurmels

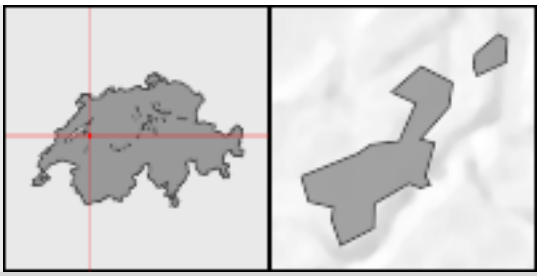

Voter shares of selected parties in % (National Council elections)		
FDP/PLR inclusive LP/PL-BS	2019	8.9
CVP	2019	26.2
SP	2019	15.7
SVP	2019	27.8
EVP/CSP	2019	3.7
GLP	2019	5.9
BDP	2019	1.4
PdA/Sol.	2019	0.0
GPS	2019	8.7
Small right-wing parties	2019	0.7

Schweizerische Eidgenossenschaft
Confédération suisse
Confederazione Svizzera
Confederaziun svizra

Eidgenössisches Departement des Innern EDI
Département fédéral de l'intérieur DFI
Bundesamt für Statistik BFS
Office fédéral de la statistique OFS

Gurtnellen

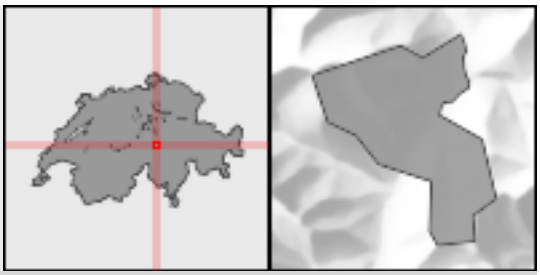

Population		
Residents	2019	528
Change in %	2010-2019	-10.7
Population density per km²	2019	6.3
Age distribution in %		
0-19 years	2019	17.6
20-64 years	2019	56.3
65 years or over	2019	26.1
Foreign nationals in %	2019	8.7
Components of population change		
Crude marriage rate	2019	5.6
Crude divorce rate	2019	5.6
Crude birth rate	2019	7.5
Crude mortality rate	2019	15.0
Private households	2019	233
Size of households in persons	2019	2.24
Area		
Total surface area in km²	2016	83.3
Settlement and urban area in %	2004/09	1.3
Change in ha	1979/85-2004/09	5
Agricultural area in %	2004/09	11.6
Change in ha	1979/85-2004/09	-143
Wooded area in %	2004/09	28.8
Unproductive area in %	2004/09	58.3
Economy		
Employed total	2018	215
Primary sector	2018	67
Secondary sector	2018	69
Tertiary sector	2018	79
Business establishments total	2018	65
Primary sector	2018	32
Secondary sector	2018	9
Tertiary sector	2018	24
Construction and housing		
Dwelling vacancy rate	2020	0.73
New housing units per 1000 residents	2018	0.0
Social security		
Social assistance rate	2019	1.67

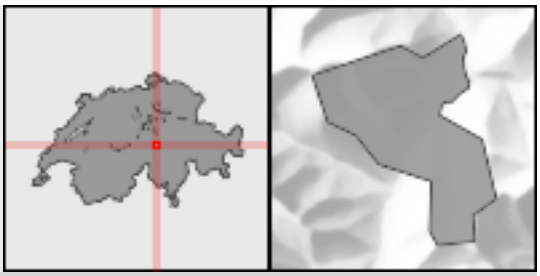

Gurtnellen

Voter shares of selected parties in % (National Council elections)

FDP/PLR inclusive LP/PL-BS	2019	0.0
CVP	2019	35.6
SP	2019	17.2
SVP	2019	42.9
EVP/CSP	2019	0.0
GLP	2019	0.0
BDP	2019	0.0
PdA/Sol.	2019	0.0
GPS	2019	0.0
Small right-wing parties	2019	0.0

Gurzelen

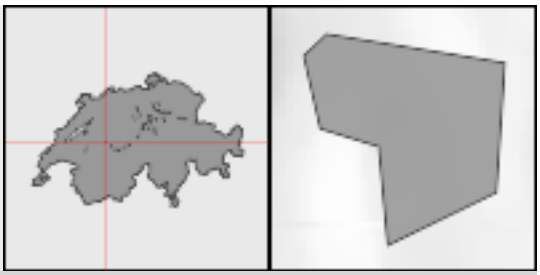

Population		
Residents	2019	859
Change in %	2010-2019	5.8
Population density per km²	2019	190.0
Age distribution in %		
0-19 years	2019	24.1
20-64 years	2019	61.4
65 years or over	2019	14.6
Foreign nationals in %	2019	2.7
Components of population change		
Crude marriage rate	2019	4.7
Crude divorce rate	2019	1.2
Crude birth rate	2019	8.2
Crude mortality rate	2019	2.4
Private households	2019	349
Size of households in persons	2019	2.43
Area		
Total surface area in km²	2016	4.5
Settlement and urban area in %	2004/09	6.7
Change in ha	1979/85-2004/09	5
Agricultural area in %	2004/09	80.8
Change in ha	1979/85-2004/09	-6
Wooded area in %	2004/09	12.5
Unproductive area in %	2004/09	0.0
Economy		
Employed total	2018	169
Primary sector	2018	79
Secondary sector	2018	30
Tertiary sector	2018	60
Business establishments total	2018	64
Primary sector	2018	25
Secondary sector	2018	15
Tertiary sector	2018	24
Construction and housing		
Dwelling vacancy rate	2020	0.00
New housing units per 1000 residents	2018	19.3
Social security		
Social assistance rate	2019	1.55



Gurzelen

Voter shares of selected parties in % (National Council elections)		
FDP/PLR inclusive LP/PL-BS	2019	3.0
CVP	2019	0.5
SP	2019	6.8
SVP	2019	49.8
EVP/CSP	2019	3.1
GLP	2019	6.0
BDP	2019	7.9
PdA/Sol.	2019	0.6
GPS	2019	11.4
Small right-wing parties	2019	5.5

Guttannen

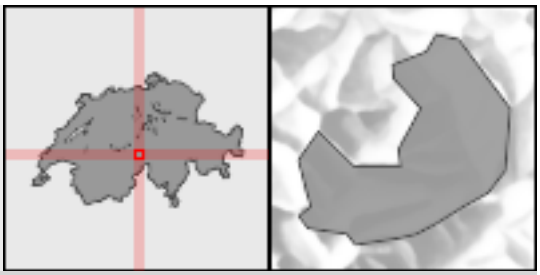

Population		
Residents	2019	254
Change in %	2010-2019	-18.1
Population density per km²	2019	1.3
Age distribution in %		
0-19 years	2019	13.4
20-64 years	2019	50.8
65 years or over	2019	35.8
Foreign nationals in %	2019	9.4
Components of population change		
Crude marriage rate	2019	3.9
Crude divorce rate	2019	0.0
Crude birth rate	2019	3.9
Crude mortality rate	2019	7.7
Private households	2019	119
Size of households in persons	2019	2.13
Area		
Total surface area in km²	2016	200.9
Settlement and urban area in %	2004/09	0.5
Change in ha	1979/85-2004/09	6
Agricultural area in %	2004/09	3.8
Change in ha	1979/85-2004/09	-85
Wooded area in %	2004/09	9.3
Unproductive area in %	2004/09	86.4
Economy		
Employed total	2018	179
Primary sector	2018	48
Secondary sector	2018	88
Tertiary sector	2018	43
Business establishments total	2018	39
Primary sector	2018	15
Secondary sector	2018	5
Tertiary sector	2018	19
Construction and housing		
Dwelling vacancy rate	2020	2.82
New housing units per 1000 residents	2018	0.0
Social security		
Social assistance rate	2019	X

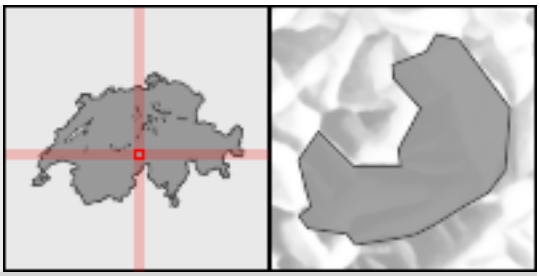

Guttannen

Voter shares of selected parties in % (National Council elections)		
FDP/PLR inclusive LP/PL-BS	2019	2.4
CVP	2019	0.2
SP	2019	8.9
SVP	2019	59.6
EVP/CSP	2019	1.4
GLP	2019	4.8
BDP	2019	11.9
PdA/Sol.	2019	0.7
GPS	2019	7.0
Small right-wing parties	2019	0.3

Guttet-Feschel



Population		
Residents	2019	408
Change in %	2010-2019	-8.1
Population density per km²	2019	39.1
Age distribution in %		
0-19 years	2019	16.2
20-64 years	2019	59.3
65 years or over	2019	24.5
Foreign nationals in %	2019	4.9
Components of population change		
Crude marriage rate	2019	4.9
Crude divorce rate	2019	0.0
Crude birth rate	2019	7.3
Crude mortality rate	2019	17.0
Private households	2019	185
Size of households in persons	2019	2.20
Area		
Total surface area in km²	2016	10.4
Settlement and urban area in %	2004/09	3.6
Change in ha	1979/85-2004/09	9
Agricultural area in %	2004/09	36.7
Change in ha	1979/85-2004/09	-21
Wooded area in %	2004/09	27.6
Unproductive area in %	2004/09	32.2
Economy		
Employed total	2018	89
Primary sector	2018	15
Secondary sector	2018	15
Tertiary sector	2018	59
Business establishments total	2018	28
Primary sector	2018	5
Secondary sector	2018	7
Tertiary sector	2018	16
Construction and housing		
Dwelling vacancy rate	2020	0.80
New housing units per 1000 residents	2018	4.8
Social security		
Social assistance rate	2019	X



Guttet-Feschel

Voter shares of selected parties in % (National Council elections)

FDP/PLR inclusive LP/PL-BS	2019	0.6
CVP	2019	67.0
SP	2019	6.9
SVP	2019	23.0
EVP/CSP	2019	0.1
GLP	2019	0.1
BDP	2019	0.0
PdA/Sol.	2019	0.0
GPS	2019	2.2
Small right-wing parties	2019	0.0

Gy

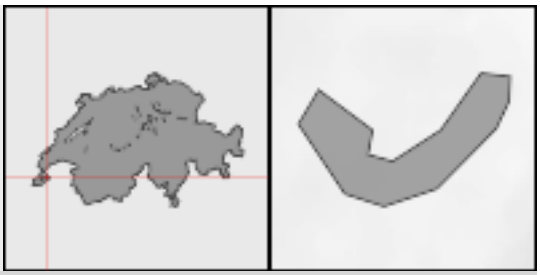

Population		
Residents	2019	483
Change in %	2010-2019	8.3
Population density per km²	2019	146.8
Age distribution in %		
0-19 years	2019	24.8
20-64 years	2019	58.2
65 years or over	2019	17.0
Foreign nationals in %	2019	18.6
Components of population change		
Crude marriage rate	2019	2.1
Crude divorce rate	2019	0.0
Crude birth rate	2019	10.4
Crude mortality rate	2019	2.1
Private households	2019	161
Size of households in persons	2019	2.99
Area		
Total surface area in km²	2016	3.3
Settlement and urban area in %	2004/09	8.2
Change in ha	1979/85-2004/09	6
Agricultural area in %	2004/09	59.2
Change in ha	1979/85-2004/09	-7
Wooded area in %	2004/09	30.7
Unproductive area in %	2004/09	1.9
Economy		
Employed total	2018	103
Primary sector	2018	31
Secondary sector	2018	19
Tertiary sector	2018	53
Business establishments total	2018	42
Primary sector	2018	11
Secondary sector	2018	7
Tertiary sector	2018	24
Construction and housing		
Dwelling vacancy rate	2020	2.08
New housing units per 1000 residents	2018	0.0
Social security		
Social assistance rate	2019	X

Gy



Voter shares of selected parties in % (National Council elections)		
FDP/PLR inclusive LP/PL-BS	2019	19.3
CVP	2019	10.5
SP	2019	12.6
SVP	2019	11.0
EVP/CSP	2019	0.0
GLP	2019	7.5
BDP	2019	3.4
PdA/Sol.	2019	12.3
GPS	2019	15.0
Small right-wing parties	2019	3.9

Habkern

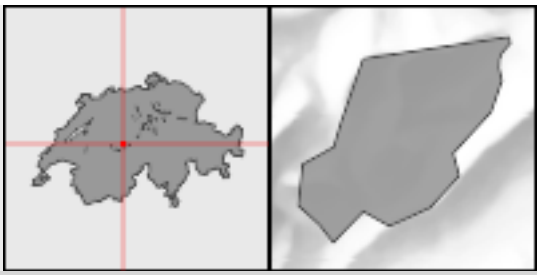

Population		
Residents	2019	648
Change in %	2010-2019	1.6
Population density per km²	2019	12.7
Age distribution in %		
0-19 years	2019	21.3
20-64 years	2019	56.5
65 years or over	2019	22.2
Foreign nationals in %	2019	7.6
Components of population change		
Crude marriage rate	2019	7.8
Crude divorce rate	2019	1.6
Crude birth rate	2019	12.4
Crude mortality rate	2019	6.2
Private households	2019	279
Size of households in persons	2019	2.28
Area		
Total surface area in km²	2016	51.0
Settlement and urban area in %	2004/09	1.3
Change in ha	1979/85-2004/09	13
Agricultural area in %	2004/09	39.4
Change in ha	1979/85-2004/09	-115
Wooded area in %	2004/09	50.0
Unproductive area in %	2004/09	9.3
Economy		
Employed total	2018	266
Primary sector	2018	146
Secondary sector	2018	41
Tertiary sector	2018	79
Business establishments total	2018	85
Primary sector	2018	49
Secondary sector	2018	11
Tertiary sector	2018	25
Construction and housing		
Dwelling vacancy rate	2020	0.57
New housing units per 1000 residents	2018	0.0
Social security		
Social assistance rate	2019	1.56

Habkern

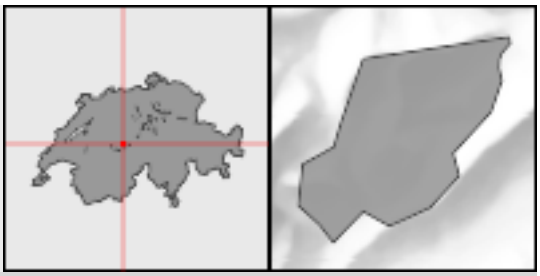

Voter shares of selected parties in % (National Council elections)		
FDP/PLR inclusive LP/PL-BS	2019	1.9
CVP	2019	0.4
SP	2019	4.1
SVP	2019	74.6
EVP/CSP	2019	2.3
GLP	2019	2.4
BDP	2019	5.6
PdA/Sol.	2019	0.0
GPS	2019	2.9
Small right-wing parties	2019	4.2

Habsburg

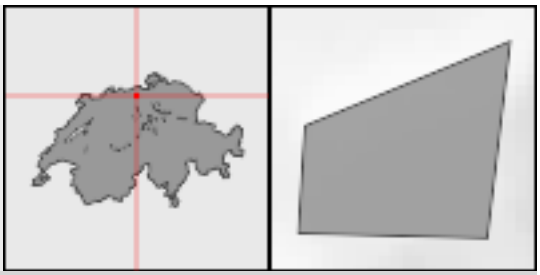

Population		
Residents	2019	422
Change in %	2010-2019	-0.5
Population density per km²	2019	189.2
Age distribution in %		
0-19 years	2019	15.4
20-64 years	2019	64.7
65 years or over	2019	19.9
Foreign nationals in %	2019	10.7
Components of population change		
Crude marriage rate	2019	2.3
Crude divorce rate	2019	0.0
Crude birth rate	2019	4.6
Crude mortality rate	2019	9.3
Private households	2019	186
Size of households in persons	2019	2.27
Area		
Total surface area in km²	2016	2.2
Settlement and urban area in %	2004/09	8.9
Change in ha	1979/85-2004/09	5
Agricultural area in %	2004/09	29.9
Change in ha	1979/85-2004/09	-6
Wooded area in %	2004/09	61.2
Unproductive area in %	2004/09	0.0
Economy		
Employed total	2018	74
Primary sector	2018	10
Secondary sector	2018	14
Tertiary sector	2018	50
Business establishments total	2018	X
Primary sector	2018	X
Secondary sector	2018	X
Tertiary sector	2018	17
Construction and housing		
Dwelling vacancy rate	2020	0.99
New housing units per 1000 residents	2018	0.0
Social security		
Social assistance rate	2019	X

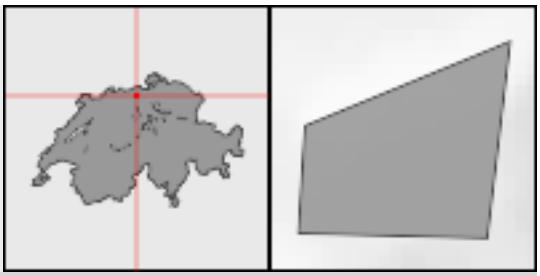

Habsburg

Voter shares of selected parties in % (National Council elections)		
FDP/PLR inclusive LP/PL-BS	2019	19.1
CVP	2019	6.9
SP	2019	7.5
SVP	2019	32.5
EVP/CSP	2019	4.3
GLP	2019	9.9
BDP	2019	2.3
PdA/Sol.	2019	0.0
GPS	2019	12.5
Small right-wing parties	2019	3.4

Häfelfingen

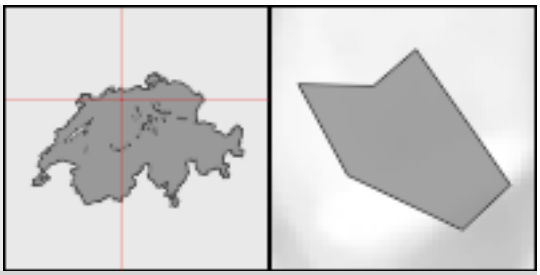

Population		
Residents	2019	243
Change in %	2010-2019	-5.8
Population density per km²	2019	61.2
Age distribution in %		
0-19 years	2019	18.9
20-64 years	2019	65.4
65 years or over	2019	15.6
Foreign nationals in %	2019	11.5
Components of population change		
Crude marriage rate	2019	4.1
Crude divorce rate	2019	0.0
Crude birth rate	2019	4.1
Crude mortality rate	2019	12.2
Private households	2019	106
Size of households in persons	2019	2.27
Area		
Total surface area in km²	2016	4.0
Settlement and urban area in %	2004/09	6.3
Change in ha	1979/85-2004/09	7
Agricultural area in %	2004/09	58.7
Change in ha	1979/85-2004/09	-6
Wooded area in %	2004/09	35.0
Unproductive area in %	2004/09	0.0
Economy		
Employed total	2018	109
Primary sector	2018	36
Secondary sector	2018	X
Tertiary sector	2018	69
Business establishments total	2018	X
Primary sector	2018	14
Secondary sector	2018	X
Tertiary sector	2018	12
Construction and housing		
Dwelling vacancy rate	2020	0.85
New housing units per 1000 residents	2018	3.7
Social security		
Social assistance rate	2019	X

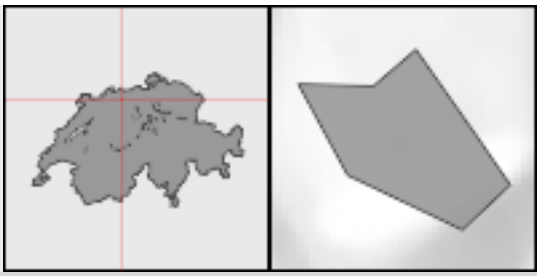

Häfelfingen

Voter shares of selected parties in % (National Council elections)		
FDP/PLR inclusive LP/PL-BS	2019	7.9
CVP	2019	2.8
SP	2019	15.9
SVP	2019	49.6
EVP/CSP	2019	1.8
GLP	2019	0.8
BDP	2019	1.2
PdA/Sol.	2019	0.0
GPS	2019	19.9
Small right-wing parties	2019	0.0

Hägendorf

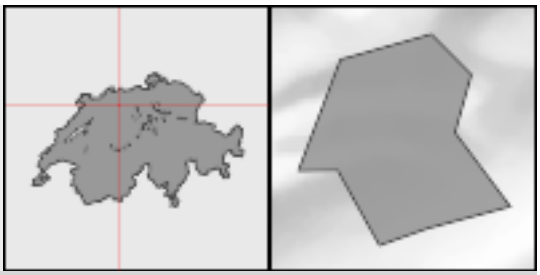

Population		
Residents	2019	5,140
Change in %	2010-2019	12.6
Population density per km²	2019	368.7
Age distribution in %		
0-19 years	2019	21.1
20-64 years	2019	60.5
65 years or over	2019	18.4
Foreign nationals in %	2019	23.8
Components of population change		
Crude marriage rate	2019	3.3
Crude divorce rate	2019	2.3
Crude birth rate	2019	10.5
Crude mortality rate	2019	6.2
Private households	2019	2,153
Size of households in persons	2019	2.35
Area		
Total surface area in km²	2016	13.9
Settlement and urban area in %	2004/09	15.1
Change in ha	1979/85-2004/09	45
Agricultural area in %	2004/09	26.6
Change in ha	1979/85-2004/09	-47
Wooded area in %	2004/09	58.1
Unproductive area in %	2004/09	0.1
Economy		
Employed total	2018	3,144
Primary sector	2018	33
Secondary sector	2018	883
Tertiary sector	2018	2,228
Business establishments total	2018	296
Primary sector	2018	10
Secondary sector	2018	48
Tertiary sector	2018	238
Construction and housing		
Dwelling vacancy rate	2020	1.38
New housing units per 1000 residents	2018	5.0
Social security		
Social assistance rate	2019	2.53

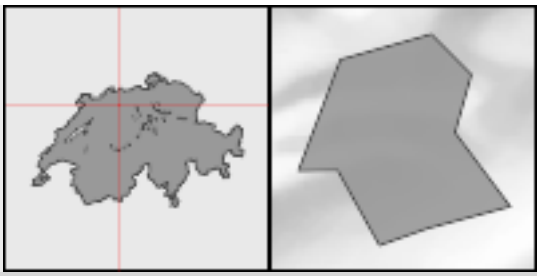

Hägendorf

Voter shares of selected parties in % (National Council elections)		
FDP/PLR inclusive LP/PL-BS	2019	21.2
CVP	2019	12.8
SP	2019	18.5
SVP	2019	31.4
EVP/CSP	2019	1.1
GLP	2019	5.6
BDP	2019	1.5
PdA/Sol.	2019	0.0
GPS	2019	6.6
Small right-wing parties	2019	0.8

Häggenschwil



Population		
Residents	2019	1,390
Change in %	2010-2019	17.1
Population density per km²	2019	153.3
Age distribution in %		
0-19 years	2019	25.3
20-64 years	2019	60.8
65 years or over	2019	13.9
Foreign nationals in %	2019	9.1
Components of population change		
Crude marriage rate	2019	8.0
Crude divorce rate	2019	2.2
Crude birth rate	2019	11.6
Crude mortality rate	2019	8.0
Private households	2019	518
Size of households in persons	2019	2.66
Area		
Total surface area in km²	2016	9.1
Settlement and urban area in %	2004/09	9.2
Change in ha	1979/85-2004/09	17
Agricultural area in %	2004/09	75.4
Change in ha	1979/85-2004/09	-10
Wooded area in %	2004/09	13.6
Unproductive area in %	2004/09	1.8
Economy		
Employed total	2018	342
Primary sector	2018	111
Secondary sector	2018	91
Tertiary sector	2018	140
Business establishments total	2018	104
Primary sector	2018	41
Secondary sector	2018	15
Tertiary sector	2018	48
Construction and housing		
Dwelling vacancy rate	2020	1.45
New housing units per 1000 residents	2018	18.8
Social security		
Social assistance rate	2019	X



Häggenschwil

Voter shares of selected parties in % (National Council elections)		
FDP/PLR inclusive LP/PL-BS	2019	10.9
CVP	2019	31.4
SP	2019	6.5
SVP	2019	33.2
EVP/CSP	2019	1.8
GLP	2019	5.4
BDP	2019	0.2
PdA/Sol.	2019	0.0
GPS	2019	7.6
Small right-wing parties	2019	1.6

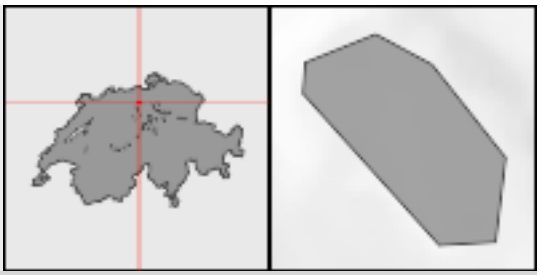

Hägglingen

Population		
Residents	2019	2,445
Change in %	2010-2019	7.8
Population density per km²	2019	315.5
Age distribution in %		
0-19 years	2019	20.3
20-64 years	2019	62.0
65 years or over	2019	17.7
Foreign nationals in %	2019	14.7
Components of population change		
Crude marriage rate	2019	3.7
Crude divorce rate	2019	1.2
Crude birth rate	2019	5.8
Crude mortality rate	2019	5.3
Private households	2019	1,014
Size of households in persons	2019	2.38
Area		
Total surface area in km²	2016	7.8
Settlement and urban area in %	2004/09	10.2
Change in ha	1979/85-2004/09	17
Agricultural area in %	2004/09	57.7
Change in ha	1979/85-2004/09	-16
Wooded area in %	2004/09	32.1
Unproductive area in %	2004/09	0.0
Economy		
Employed total	2018	858
Primary sector	2018	85
Secondary sector	2018	431
Tertiary sector	2018	342
Business establishments total	2018	165
Primary sector	2018	30
Secondary sector	2018	34
Tertiary sector	2018	101
Construction and housing		
Dwelling vacancy rate	2020	2.59
New housing units per 1000 residents	2018	1.2
Social security		
Social assistance rate	2019	0.95

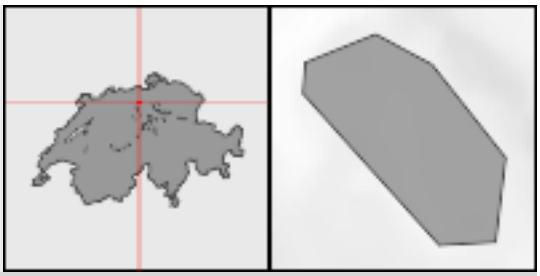

Hägglingen

Voter shares of selected parties in % (National Council elections)		
FDP/PLR inclusive LP/PL-BS	2019	11.2
CVP	2019	13.1
SP	2019	13.3
SVP	2019	37.1
EVP/CSP	2019	2.0
GLP	2019	8.2
BDP	2019	3.2
PdA/Sol.	2019	0.0
GPS	2019	8.5
Small right-wing parties	2019	0.9

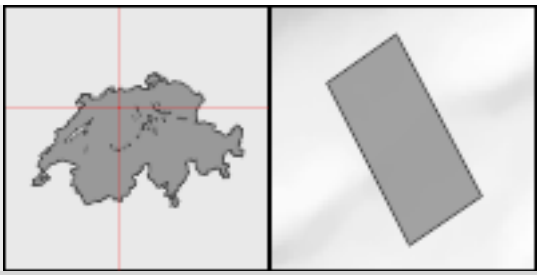

Härkingen

Population		
Residents	2019	1,638
Change in %	2010-2019	23.0
Population density per km²	2019	297.3
Age distribution in %		
0-19 years	2019	20.3
20-64 years	2019	66.1
65 years or over	2019	13.7
Foreign nationals in %	2019	16.7
Components of population change		
Crude marriage rate	2019	6.7
Crude divorce rate	2019	2.4
Crude birth rate	2019	7.3
Crude mortality rate	2019	9.1
Private households	2019	704
Size of households in persons	2019	2.31
Area		
Total surface area in km²	2016	5.5
Settlement and urban area in %	2004/09	27.0
Change in ha	1979/85-2004/09	49
Agricultural area in %	2004/09	51.2
Change in ha	1979/85-2004/09	-39
Wooded area in %	2004/09	21.8
Unproductive area in %	2004/09	0.0
Economy		
Employed total	2018	3,268
Primary sector	2018	28
Secondary sector	2018	329
Tertiary sector	2018	2,911
Business establishments total	2018	195
Primary sector	2018	8
Secondary sector	2018	37
Tertiary sector	2018	150
Construction and housing		
Dwelling vacancy rate	2020	2.93
New housing units per 1000 residents	2018	7.4
Social security		
Social assistance rate	2019	1.46

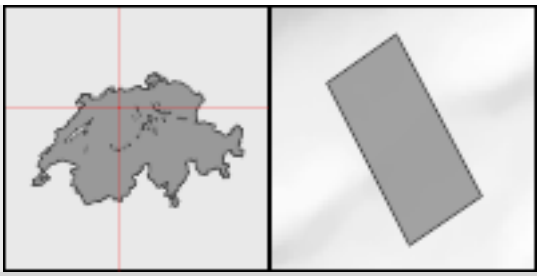

Härkingen

Voter shares of selected parties in % (National Council elections)		
FDP/PLR inclusive LP/PL-BS	2019	17.2
CVP	2019	15.6
SP	2019	9.0
SVP	2019	39.3
EVP/CSP	2019	0.9
GLP	2019	10.1
BDP	2019	2.0
PdA/Sol.	2019	0.0
GPS	2019	4.5
Small right-wing parties	2019	1.1

Häutligen

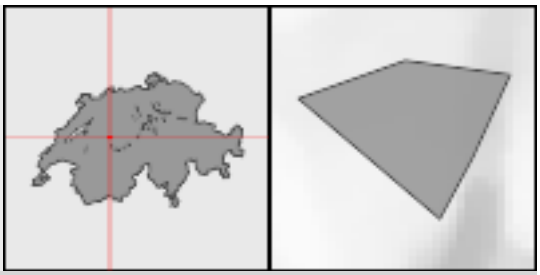

Population		
Residents	2019	256
Change in %	2010-2019	8.0
Population density per km²	2019	83.4
Age distribution in %		
0-19 years	2019	18.4
20-64 years	2019	66.4
65 years or over	2019	15.2
Foreign nationals in %	2019	1.6
Components of population change		
Crude marriage rate	2019	7.9
Crude divorce rate	2019	0.0
Crude birth rate	2019	19.8
Crude mortality rate	2019	15.8
Private households	2019	105
Size of households in persons	2019	2.40
Area		
Total surface area in km²	2016	3.1
Settlement and urban area in %	2004/09	3.6
Change in ha	1979/85-2004/09	0
Agricultural area in %	2004/09	68.3
Change in ha	1979/85-2004/09	0
Wooded area in %	2004/09	28.1
Unproductive area in %	2004/09	0.0
Economy		
Employed total	2018	X
Primary sector	2018	36
Secondary sector	2018	X
Tertiary sector	2018	43
Business establishments total	2018	X
Primary sector	2018	15
Secondary sector	2018	X
Tertiary sector	2018	14
Construction and housing		
Dwelling vacancy rate	2020	0.00
New housing units per 1000 residents	2018	0.0
Social security		
Social assistance rate	2019	X

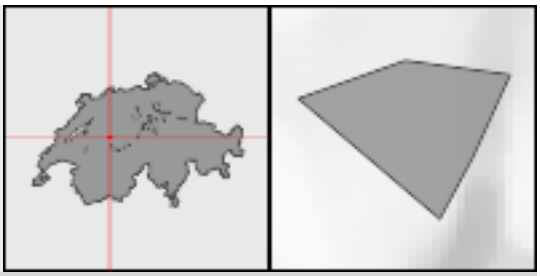

Häutligen

Voter shares of selected parties in % (National Council elections)		
FDP/PLR inclusive LP/PL-BS	2019	3.4
CVP	2019	0.9
SP	2019	2.0
SVP	2019	62.3
EVP/CSP	2019	8.0
GLP	2019	2.1
BDP	2019	5.6
PdA/Sol.	2019	0.2
GPS	2019	8.3
Small right-wing parties	2019	0.7

Hagenbuch

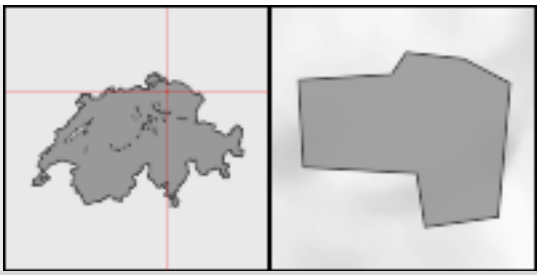

Population		
Residents	2019	1,085
Change in %	2010-2019	-1.6
Population density per km²	2019	133.5
Age distribution in %		
0-19 years	2019	19.3
20-64 years	2019	64.9
65 years or over	2019	15.9
Foreign nationals in %	2019	11.9
Components of population change		
Crude marriage rate	2019	7.4
Crude divorce rate	2019	1.8
Crude birth rate	2019	3.7
Crude mortality rate	2019	4.6
Private households	2019	474
Size of households in persons	2019	2.28
Area		
Total surface area in km²	2016	8.1
Settlement and urban area in %	2004/09	9.8
Change in ha	1979/85-2004/09	12
Agricultural area in %	2004/09	61.2
Change in ha	1979/85-2004/09	-11
Wooded area in %	2004/09	28.5
Unproductive area in %	2004/09	0.5
Economy		
Employed total	2018	196
Primary sector	2018	51
Secondary sector	2018	59
Tertiary sector	2018	86
Business establishments total	2018	74
Primary sector	2018	19
Secondary sector	2018	14
Tertiary sector	2018	41
Construction and housing		
Dwelling vacancy rate	2020	2.77
New housing units per 1000 residents	2018	3.6
Social security		
Social assistance rate	2019	2.03

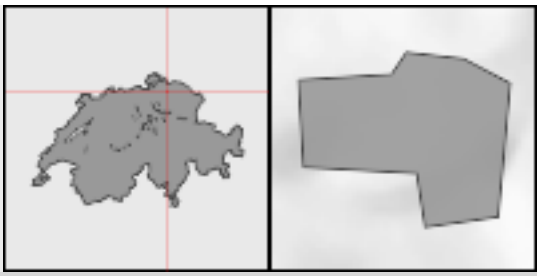

Hagenbuch

Voter shares of selected parties in % (National Council elections)		
FDP/PLR inclusive LP/PL-BS	2019	3.3
CVP	2019	2.4
SP	2019	11.7
SVP	2019	64.5
EVP/CSP	2019	2.7
GLP	2019	5.2
BDP	2019	1.0
PdA/Sol.	2019	0.0
GPS	2019	6.9
Small right-wing parties	2019	1.7

Hagneck

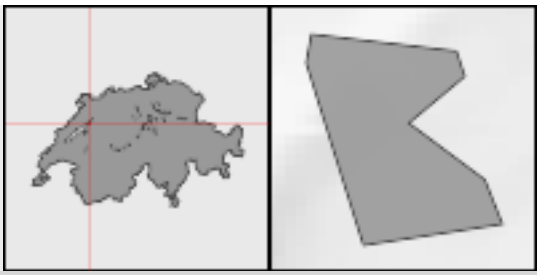

Population		
Residents	2019	412
Change in %	2010-2019	-1.7
Population density per km²	2019	223.9
Age distribution in %		
0-19 years	2019	16.7
20-64 years	2019	62.1
65 years or over	2019	21.1
Foreign nationals in %	2019	4.9
Components of population change		
Crude marriage rate	2019	0.0
Crude divorce rate	2019	4.8
Crude birth rate	2019	9.7
Crude mortality rate	2019	7.3
Private households	2019	175
Size of households in persons	2019	2.33
Area		
Total surface area in km²	2016	1.8
Settlement and urban area in %	2004/09	13.5
Change in ha	1979/85-2004/09	6
Agricultural area in %	2004/09	64.9
Change in ha	1979/85-2004/09	-7
Wooded area in %	2004/09	13.5
Unproductive area in %	2004/09	8.1
Economy		
Employed total	2018	81
Primary sector	2018	14
Secondary sector	2018	23
Tertiary sector	2018	44
Business establishments total	2018	24
Primary sector	2018	5
Secondary sector	2018	8
Tertiary sector	2018	11
Construction and housing		
Dwelling vacancy rate	2020	2.66
New housing units per 1000 residents	2018	0.0
Social security		
Social assistance rate	2019	X

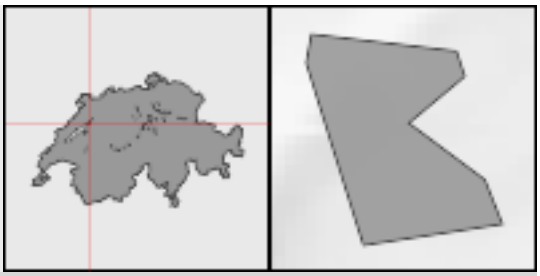

Hagneck

Voter shares of selected parties in % (National Council elections)		
FDP/PLR inclusive LP/PL-BS	2019	5.8
CVP	2019	0.5
SP	2019	13.2
SVP	2019	39.5
EVP/CSP	2019	2.9
GLP	2019	3.7
BDP	2019	10.9
PdA/Sol.	2019	0.1
GPS	2019	13.6
Small right-wing parties	2019	5.7

Schweizerische Eidgenossenschaft
Confédération suisse
Confederazione Svizzera
Confederaziun svizra

Eidgenössisches Departement des Innern EDI
Département fédéral de l'intérieur DFI
Bundesamt für Statistik BFS
Office fédéral de la statistique OFS

Hallau



Population		
Residents	2019	2,207
Change in %	2010-2019	8.5
Population density per km²	2019	144.1
Age distribution in %		
0-19 years	2019	21.1
20-64 years	2019	54.4
65 years or over	2019	24.5
Foreign nationals in %	2019	17.7
Components of population change		
Crude marriage rate	2019	3.2
Crude divorce rate	2019	1.8
Crude birth rate	2019	9.5
Crude mortality rate	2019	10.4
Private households	2019	960
Size of households in persons	2019	2.26
Area		
Total surface area in km²	2016	15.3
Settlement and urban area in %	2004/09	9.8
Change in ha	1979/85-2004/09	19
Agricultural area in %	2004/09	49.3
Change in ha	1979/85-2004/09	-21
Wooded area in %	2004/09	40.0
Unproductive area in %	2004/09	0.8
Economy		
Employed total	2018	978
Primary sector	2018	206
Secondary sector	2018	359
Tertiary sector	2018	413
Business establishments total	2018	207
Primary sector	2018	44
Secondary sector	2018	40
Tertiary sector	2018	123
Construction and housing		
Dwelling vacancy rate	2020	9.80
New housing units per 1000 residents	2018	11.0
Social security		
Social assistance rate	2019	1.85



Hallau

Voter shares of selected parties in % (National Council elections)		
FDP/PLR inclusive LP/PL-BS	2019	9.1
CVP	2019	0.9
SP	2019	25.7
SVP	2019	47.7
EVP/CSP	2019	0.9
GLP	2019	4.1
BDP	2019	0.0
PdA/Sol.	2019	0.0
GPS	2019	3.0
Small right-wing parties	2019	6.9

Schweizerische Eidgenossenschaft
Confédération suisse
Confederazione Svizzera
Confederaziun svizra

Eidgenössisches Departement des Innern EDI
Département fédéral de l'intérieur DFI
Bundesamt für Statistik BFS
Office fédéral de la statistique OFS

Hallwil

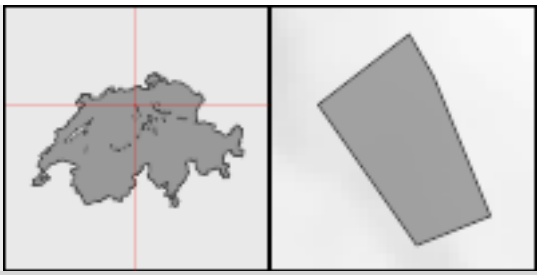

Population		
Residents	2019	879
Change in %	2010-2019	14.5
Population density per km²	2019	403.2
Age distribution in %		
0-19 years	2019	17.6
20-64 years	2019	65.2
65 years or over	2019	17.2
Foreign nationals in %	2019	19.5
Components of population change		
Crude marriage rate	2019	4.6
Crude divorce rate	2019	4.6
Crude birth rate	2019	4.6
Crude mortality rate	2019	3.4
Private households	2019	381
Size of households in persons	2019	2.29
Area		
Total surface area in km²	2016	2.2
Settlement and urban area in %	2004/09	18.6
Change in ha	1979/85-2004/09	9
Agricultural area in %	2004/09	69.1
Change in ha	1979/85-2004/09	-10
Wooded area in %	2004/09	12.3
Unproductive area in %	2004/09	0.0
Economy		
Employed total	2018	277
Primary sector	2018	13
Secondary sector	2018	113
Tertiary sector	2018	151
Business establishments total	2018	77
Primary sector	2018	5
Secondary sector	2018	19
Tertiary sector	2018	53
Construction and housing		
Dwelling vacancy rate	2020	4.18
New housing units per 1000 residents	2018	2.3
Social security		
Social assistance rate	2019	2.40

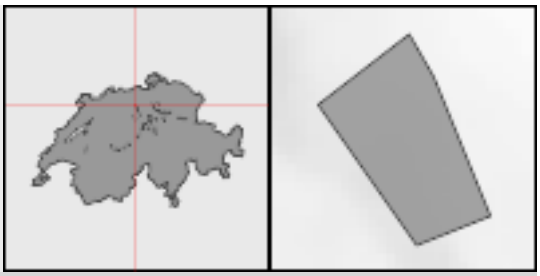

Hallwil

Voter shares of selected parties in % (National Council elections)		
FDP/PLR inclusive LP/PL-BS	2019	9.5
CVP	2019	3.9
SP	2019	7.7
SVP	2019	50.2
EVP/CSP	2019	5.3
GLP	2019	7.1
BDP	2019	4.9
PdA/Sol.	2019	0.0
GPS	2019	7.2
Small right-wing parties	2019	0.2

Halten

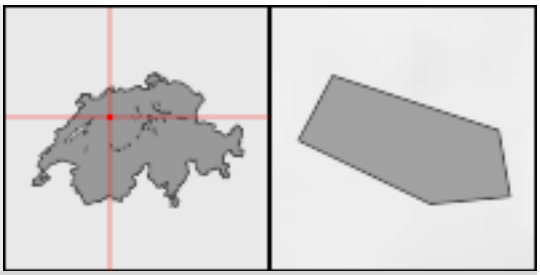

Population		
Residents	2019	836
Change in %	2010-2019	0.2
Population density per km²	2019	451.9
Age distribution in %		
0-19 years	2019	19.1
20-64 years	2019	59.1
65 years or over	2019	21.8
Foreign nationals in %	2019	8.1
Components of population change		
Crude marriage rate	2019	4.7
Crude divorce rate	2019	0.0
Crude birth rate	2019	5.9
Crude mortality rate	2019	10.6
Private households	2019	355
Size of households in persons	2019	2.34
Area		
Total surface area in km²	2016	1.9
Settlement and urban area in %	2004/09	18.6
Change in ha	1979/85-2004/09	8
Agricultural area in %	2004/09	61.2
Change in ha	1979/85-2004/09	-7
Wooded area in %	2004/09	20.2
Unproductive area in %	2004/09	0.0
Economy		
Employed total	2018	137
Primary sector	2018	35
Secondary sector	2018	13
Tertiary sector	2018	89
Business establishments total	2018	45
Primary sector	2018	9
Secondary sector	2018	5
Tertiary sector	2018	31
Construction and housing		
Dwelling vacancy rate	2020	1.04
New housing units per 1000 residents	2018	5.7
Social security		
Social assistance rate	2019	1.50

Halten

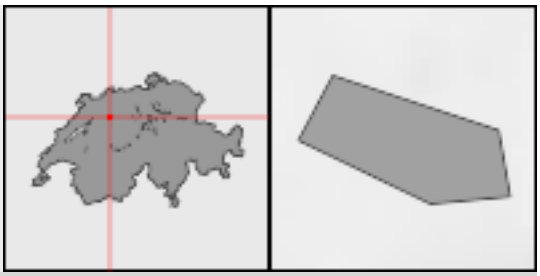

Voter shares of selected parties in % (National Council elections)		
FDP/PLR inclusive LP/PL-BS	2019	12.5
CVP	2019	19.6
SP	2019	19.9
SVP	2019	24.3
EVP/CSP	2019	1.0
GLP	2019	7.7
BDP	2019	2.1
PdA/Sol.	2019	0.0
GPS	2019	11.8
Small right-wing parties	2019	0.4

Hasle (LU)



Population		
Residents	2019	1,736
Change in %	2010-2019	-0.1
Population density per km²	2019	43.1
Age distribution in %		
0-19 years	2019	22.7
20-64 years	2019	59.9
65 years or over	2019	17.4
Foreign nationals in %	2019	3.5
Components of population change		
Crude marriage rate	2019	2.3
Crude divorce rate	2019	1.1
Crude birth rate	2019	14.9
Crude mortality rate	2019	8.6
Private households	2019	682
Size of households in persons	2019	2.50
Area		
Total surface area in km²	2016	40.3
Settlement and urban area in %	2004/09	3.2
Change in ha	1979/85-2004/09	28
Agricultural area in %	2004/09	49.1
Change in ha	1979/85-2004/09	-57
Wooded area in %	2004/09	39.6
Unproductive area in %	2004/09	8.1
Economy		
Employed total	2018	874
Primary sector	2018	242
Secondary sector	2018	334
Tertiary sector	2018	298
Business establishments total	2018	167
Primary sector	2018	79
Secondary sector	2018	27
Tertiary sector	2018	61
Construction and housing		
Dwelling vacancy rate	2020	2.24
New housing units per 1000 residents	2018	17.7
Social security		
Social assistance rate	2019	0.40



Hasle (LU)

Voter shares of selected parties in % (National Council elections)		
FDP/PLR inclusive LP/PL-BS	2019	9.2
CVP	2019	39.7
SP	2019	5.4
SVP	2019	41.8
EVP/CSP	2019	0.0
GLP	2019	1.5
BDP	2019	0.0
PdA/Sol.	2019	0.0
GPS	2019	2.2
Small right-wing parties	2019	0.2

Schweizerische Eidgenossenschaft
Confédération suisse
Confederazione Svizzera
Confederaziun svizra

Eidgenössisches Departement des Innern EDI
Département fédéral de l'intérieur DFI
Bundesamt für Statistik BFS
Office fédéral de la statistique OFS

Hasle bei Burgdorf

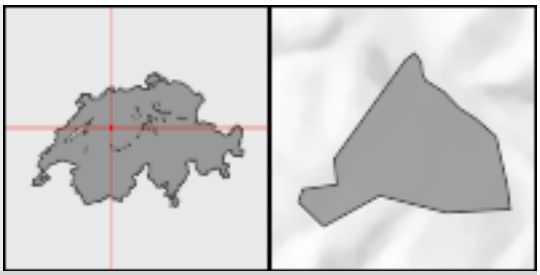

Population		
Residents	2019	3,326
Change in %	2010-2019	7.1
Population density per km²	2019	151.9
Age distribution in %		
0-19 years	2019	20.6
20-64 years	2019	60.3
65 years or over	2019	19.0
Foreign nationals in %	2019	9.2
Components of population change		
Crude marriage rate	2019	3.9
Crude divorce rate	2019	1.2
Crude birth rate	2019	9.4
Crude mortality rate	2019	8.2
Private households	2019	1,419
Size of households in persons	2019	2.28
Area		
Total surface area in km²	2016	21.9
Settlement and urban area in %	2004/09	7.7
Change in ha	1979/85-2004/09	24
Agricultural area in %	2004/09	58.8
Change in ha	1979/85-2004/09	-30
Wooded area in %	2004/09	32.6
Unproductive area in %	2004/09	0.9
Economy		
Employed total	2018	1,348
Primary sector	2018	257
Secondary sector	2018	307
Tertiary sector	2018	784
Business establishments total	2018	250
Primary sector	2018	81
Secondary sector	2018	36
Tertiary sector	2018	133
Construction and housing		
Dwelling vacancy rate	2020	1.48
New housing units per 1000 residents	2018	0.9
Social security		
Social assistance rate	2019	2.95

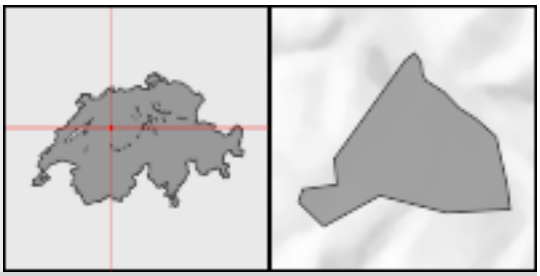

Hasle bei Burgdorf

Voter shares of selected parties in % (National Council elections)

FDP/PLR inclusive LP/PL-BS	2019	5.2
CVP	2019	1.1
SP	2019	9.5
SVP	2019	39.2
EVP/CSP	2019	6.1
GLP	2019	7.8
BDP	2019	12.1
PdA/Sol.	2019	0.1
GPS	2019	7.6
Small right-wing parties	2019	6.0

Hasliberg

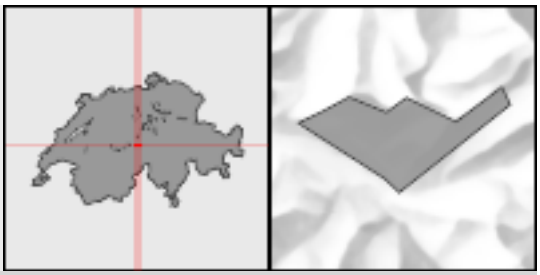

Population		
Residents	2019	1,151
Change in %	2010-2019	-7.0
Population density per km²	2019	27.6
Age distribution in %		
0-19 years	2019	23.9
20-64 years	2019	49.7
65 years or over	2019	26.4
Foreign nationals in %	2019	13.0
Components of population change		
Crude marriage rate	2019	4.3
Crude divorce rate	2019	0.0
Crude birth rate	2019	7.8
Crude mortality rate	2019	6.9
Private households	2019	471
Size of households in persons	2019	2.30
Area		
Total surface area in km²	2016	41.7
Settlement and urban area in %	2004/09	3.2
Change in ha	1979/85-2004/09	32
Agricultural area in %	2004/09	52.6
Change in ha	1979/85-2004/09	-8
Wooded area in %	2004/09	32.0
Unproductive area in %	2004/09	12.1
Economy		
Employed total	2018	864
Primary sector	2018	117
Secondary sector	2018	55
Tertiary sector	2018	692
Business establishments total	2018	133
Primary sector	2018	46
Secondary sector	2018	10
Tertiary sector	2018	77
Construction and housing		
Dwelling vacancy rate	2020	1.16
New housing units per 1000 residents	2018	15.2
Social security		
Social assistance rate	2019	0.60

Hasliberg

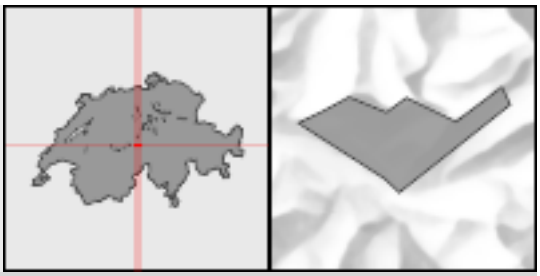

Voter shares of selected parties in % (National Council elections)

FDP/PLR inclusive LP/PL-BS	2019	4.7
CVP	2019	0.3
SP	2019	11.4
SVP	2019	53.4
EVP/CSP	2019	1.9
GLP	2019	3.9
BDP	2019	6.7
PdA/Sol.	2019	0.1
GPS	2019	11.0
Small right-wing parties	2019	4.3

Schweizerische Eidgenossenschaft
Confédération suisse
Confederazione Svizzera
Confederaziun svizra

Eidgenössisches Departement des Innern EDI
Département fédéral de l'intérieur DFI
Bundesamt für Statistik BFS
Office fédéral de la statistique OFS

Hauenstein-Ifenthal

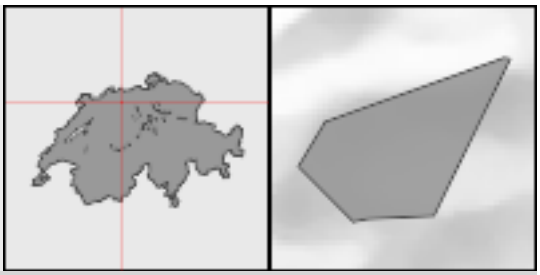

Population		
Residents	2019	308
Change in %	2010-2019	-1.6
Population density per km²	2019	57.6
Age distribution in %		
0-19 years	2019	22.7
20-64 years	2019	60.4
65 years or over	2019	16.9
Foreign nationals in %	2019	11.0
Components of population change		
Crude marriage rate	2019	0.0
Crude divorce rate	2019	0.0
Crude birth rate	2019	3.2
Crude mortality rate	2019	9.6
Private households	2019	121
Size of households in persons	2019	2.51
Area		
Total surface area in km²	2016	5.4
Settlement and urban area in %	2004/09	8.1
Change in ha	1979/85-2004/09	11
Agricultural area in %	2004/09	51.0
Change in ha	1979/85-2004/09	-13
Wooded area in %	2004/09	40.5
Unproductive area in %	2004/09	0.4
Economy		
Employed total	2018	88
Primary sector	2018	38
Secondary sector	2018	8
Tertiary sector	2018	42
Business establishments total	2018	38
Primary sector	2018	16
Secondary sector	2018	5
Tertiary sector	2018	17
Construction and housing		
Dwelling vacancy rate	2020	2.01
New housing units per 1000 residents	2018	3.2
Social security		
Social assistance rate	2019	X

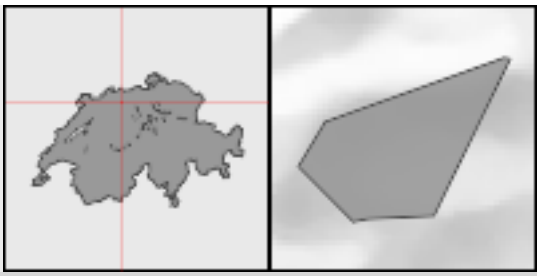

Hauenstein-Ifenthal

Voter shares of selected parties in % (National Council elections)		
FDP/PLR inclusive LP/PL-BS	2019	19.4
CVP	2019	20.1
SP	2019	15.0
SVP	2019	22.4
EVP/CSP	2019	0.5
GLP	2019	9.9
BDP	2019	2.1
PdA/Sol.	2019	0.0
GPS	2019	10.4
Small right-wing parties	2019	0.3

Hauptwil-Gottshaus



Population		
Residents	2019	1,993
Change in %	2010-2019	8.7
Population density per km²	2019	159.6
Age distribution in %		
0-19 years	2019	22.9
20-64 years	2019	61.8
65 years or over	2019	15.3
Foreign nationals in %	2019	9.8
Components of population change		
Crude marriage rate	2019	4.6
Crude divorce rate	2019	4.1
Crude birth rate	2019	10.6
Crude mortality rate	2019	4.6
Private households	2019	791
Size of households in persons	2019	2.47
Area		
Total surface area in km²	2016	12.5
Settlement and urban area in %	2004/09	8.0
Change in ha	1979/85-2004/09	17
Agricultural area in %	2004/09	70.4
Change in ha	1979/85-2004/09	-17
Wooded area in %	2004/09	17.5
Unproductive area in %	2004/09	4.1
Economy		
Employed total	2018	615
Primary sector	2018	154
Secondary sector	2018	219
Tertiary sector	2018	242
Business establishments total	2018	186
Primary sector	2018	53
Secondary sector	2018	42
Tertiary sector	2018	91
Construction and housing		
Dwelling vacancy rate	2020	2.52
New housing units per 1000 residents	2018	6.7
Social security		
Social assistance rate	2019	0.82

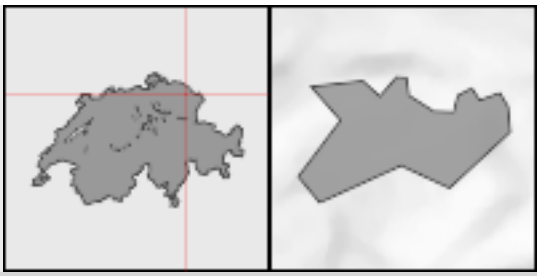

Hauptwil-Gottshaus

Voter shares of selected parties in % (National Council elections)

FDP/PLR inclusive LP/PL-BS	2019	9.1
CVP	2019	15.5
SP	2019	7.3
SVP	2019	43.0
EVP/CSP	2019	3.9
GLP	2019	6.4
BDP	2019	2.4
PdA/Sol.	2019	0.0
GPS	2019	6.8
Small right-wing parties	2019	5.7

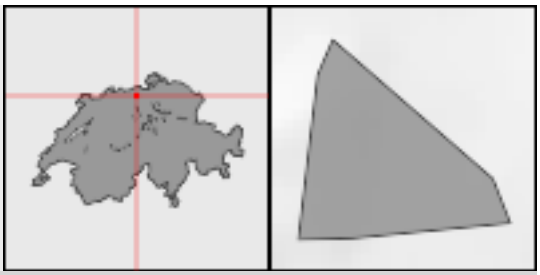

Hausen (AG)

Population		
Residents	2019	3,646
Change in %	2010-2019	23.8
Population density per km²	2019	1,139.4
Age distribution in %		
0-19 years	2019	19.7
20-64 years	2019	61.5
65 years or over	2019	18.8
Foreign nationals in %	2019	24.5
Components of population change		
Crude marriage rate	2019	5.8
Crude divorce rate	2019	1.9
Crude birth rate	2019	9.3
Crude mortality rate	2019	6.9
Private households	2019	1,568
Size of households in persons	2019	2.30
Area		
Total surface area in km²	2016	3.2
Settlement and urban area in %	2004/09	30.0
Change in ha	1979/85-2004/09	39
Agricultural area in %	2004/09	22.1
Change in ha	1979/85-2004/09	-35
Wooded area in %	2004/09	47.6
Unproductive area in %	2004/09	0.3
Economy		
Employed total	2018	1,722
Primary sector	2018	14
Secondary sector	2018	159
Tertiary sector	2018	1,549
Business establishments total	2018	168
Primary sector	2018	5
Secondary sector	2018	29
Tertiary sector	2018	134
Construction and housing		
Dwelling vacancy rate	2020	0.93
New housing units per 1000 residents	2018	7.8
Social security		
Social assistance rate	2019	1.71

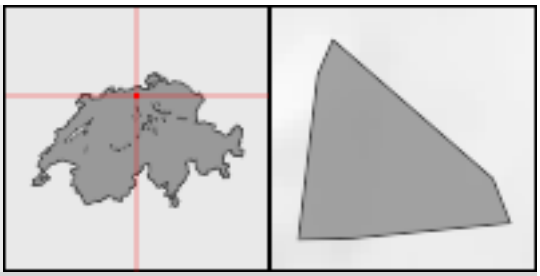

Hausen (AG)

Voter shares of selected parties in % (National Council elections)		
FDP/PLR inclusive LP/PL-BS	2019	16.7
CVP	2019	9.5
SP	2019	13.5
SVP	2019	31.7
EVP/CSP	2019	5.0
GLP	2019	8.2
BDP	2019	4.8
PdA/Sol.	2019	0.0
GPS	2019	6.1
Small right-wing parties	2019	1.9

Hausen am Albis

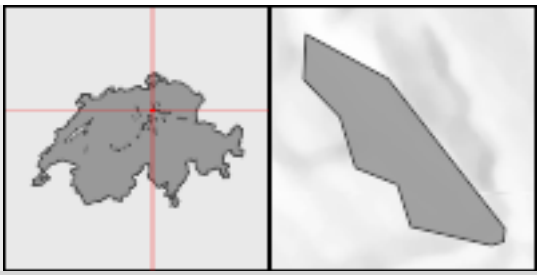

Population		
Residents	2019	3,751
Change in %	2010-2019	11.6
Population density per km²	2019	275.8
Age distribution in %		
0-19 years	2019	22.2
20-64 years	2019	59.8
65 years or over	2019	18.0
Foreign nationals in %	2019	16.0
Components of population change		
Crude marriage rate	2019	3.2
Crude divorce rate	2019	1.6
Crude birth rate	2019	8.6
Crude mortality rate	2019	3.8
Private households	2019	1,552
Size of households in persons	2019	2.40
Area		
Total surface area in km²	2016	13.6
Settlement and urban area in %	2004/09	12.7
Change in ha	1979/85-2004/09	33
Agricultural area in %	2004/09	55.9
Change in ha	1979/85-2004/09	-31
Wooded area in %	2004/09	28.8
Unproductive area in %	2004/09	2.6
Economy		
Employed total	2018	1,021
Primary sector	2018	93
Secondary sector	2018	136
Tertiary sector	2018	792
Business establishments total	2018	271
Primary sector	2018	36
Secondary sector	2018	38
Tertiary sector	2018	197
Construction and housing		
Dwelling vacancy rate	2020	0.63
New housing units per 1000 residents	2018	3.0
Social security		
Social assistance rate	2019	1.19

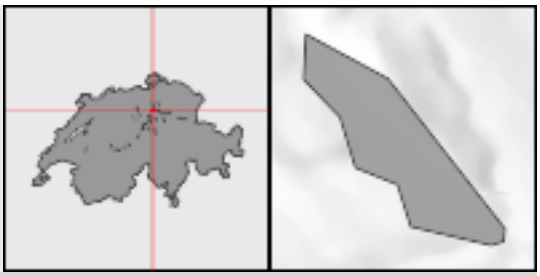

Hausen am Albis

Voter shares of selected parties in % (National Council elections)		
FDP/PLR inclusive LP/PL-BS	2019	11.1
CVP	2019	3.9
SP	2019	13.7
SVP	2019	33.2
EVP/CSP	2019	4.1
GLP	2019	12.4
BDP	2019	1.6
PdA/Sol.	2019	0.2
GPS	2019	16.7
Small right-wing parties	2019	1.6

Haut-Intyamon



Population		
Residents	2019	1,559
Change in %	2010-2019	10.2
Population density per km²	2019	25.9
Age distribution in %		
0-19 years	2019	22.1
20-64 years	2019	59.1
65 years or over	2019	18.8
Foreign nationals in %	2019	17.3
Components of population change		
Crude marriage rate	2019	2.6
Crude divorce rate	2019	0.6
Crude birth rate	2019	12.3
Crude mortality rate	2019	5.2
Private households	2019	687
Size of households in persons	2019	2.24
Area		
Total surface area in km²	2016	60.3
Settlement and urban area in %	2004/09	2.5
Change in ha	1979/85-2004/09	47
Agricultural area in %	2004/09	49.4
Change in ha	1979/85-2004/09	-71
Wooded area in %	2004/09	37.8
Unproductive area in %	2004/09	10.3
Economy		
Employed total	2018	369
Primary sector	2018	89
Secondary sector	2018	145
Tertiary sector	2018	135
Business establishments total	2018	119
Primary sector	2018	30
Secondary sector	2018	29
Tertiary sector	2018	60
Construction and housing		
Dwelling vacancy rate	2020	2.23
New housing units per 1000 residents	2018	3.2
Social security		
Social assistance rate	2019	2.27



Haut-Intyamon

Voter shares of selected parties in % (National Council elections)		
FDP/PLR inclusive LP/PL-BS	2019	18.6
CVP	2019	22.7
SP	2019	17.0
SVP	2019	22.4
EVP/CSP	2019	3.3
GLP	2019	4.3
BDP	2019	0.6
PdA/Sol.	2019	0.0
GPS	2019	9.3
Small right-wing parties	2019	0.6

Haute-Ajoie



Population		
Residents	2019	1,085
Change in %	2010-2019	-6.1
Population density per km²	2019	26.5
Age distribution in %		
0-19 years	2019	17.8
20-64 years	2019	55.5
65 years or over	2019	26.7
Foreign nationals in %	2019	8.4
Components of population change		
Crude marriage rate	2019	5.5
Crude divorce rate	2019	1.8
Crude birth rate	2019	9.2
Crude mortality rate	2019	11.0
Private households	2019	504
Size of households in persons	2019	2.13
Area		
Total surface area in km²	2016	40.9
Settlement and urban area in %	2004/09	4.1
Change in ha	1979/85-2004/09	52
Agricultural area in %	2004/09	56.3
Change in ha	1979/85-2004/09	2
Wooded area in %	2004/09	39.6
Unproductive area in %	2004/09	0.0
Economy		
Employed total	2018	782
Primary sector	2018	136
Secondary sector	2018	472
Tertiary sector	2018	174
Business establishments total	2018	115
Primary sector	2018	47
Secondary sector	2018	14
Tertiary sector	2018	54
Construction and housing		
Dwelling vacancy rate	2020	3.87
New housing units per 1000 residents	2018	4.5
Social security		
Social assistance rate	2019	2.37



Haute-Ajoie

Voter shares of selected parties in % (National Council elections)

FDP/PLR inclusive LP/PL-BS	2019	8.4
CVP	2019	37.9
SP	2019	19.4
SVP	2019	18.7
EVP/CSP	2019	4.2
GLP	2019	0.0
BDP	2019	0.0
PdA/Sol.	2019	0.0
GPS	2019	11.5
Small right-wing parties	2019	0.0

Haute-Sorne

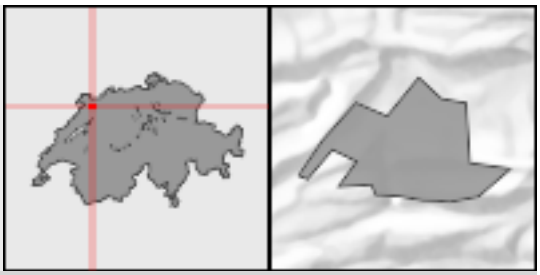

Population		
Residents	2019	7,071
Change in %	2010-2019	6.5
Population density per km²	2019	99.5
Age distribution in %		
0-19 years	2019	21.7
20-64 years	2019	58.2
65 years or over	2019	20.1
Foreign nationals in %	2019	15.5
Components of population change		
Crude marriage rate	2019	2.8
Crude divorce rate	2019	3.0
Crude birth rate	2019	9.8
Crude mortality rate	2019	7.5
Private households	2019	2,948
Size of households in persons	2019	2.35
Area		
Total surface area in km²	2016	71.0
Settlement and urban area in %	2004/09	7.2
Change in ha	1979/85-2004/09	143
Agricultural area in %	2004/09	35.9
Change in ha	1979/85-2004/09	-112
Wooded area in %	2004/09	56.4
Unproductive area in %	2004/09	0.5
Economy		
Employed total	2018	3,247
Primary sector	2018	171
Secondary sector	2018	1,822
Tertiary sector	2018	1,254
Business establishments total	2018	477
Primary sector	2018	65
Secondary sector	2018	128
Tertiary sector	2018	284
Construction and housing		
Dwelling vacancy rate	2020	2.34
New housing units per 1000 residents	2018	7.9
Social security		
Social assistance rate	2019	2.13

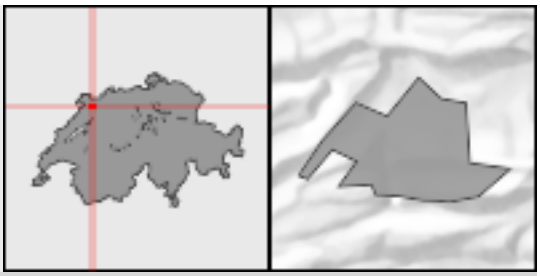

Haute-Sorne

Voter shares of selected parties in % (National Council elections)		
FDP/PLR inclusive LP/PL-BS	2019	5.8
CVP	2019	19.8
SP	2019	30.8
SVP	2019	14.9
EVP/CSP	2019	14.9
GLP	2019	0.0
BDP	2019	0.0
PdA/Sol.	2019	0.0
GPS	2019	13.9
Small right-wing parties	2019	0.0

Hauterive (FR)

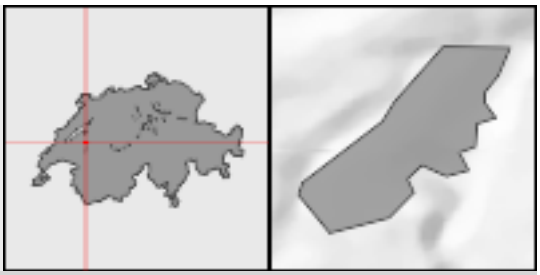

Population		
Residents	2019	2,531
Change in %	2010-2019	16.2
Population density per km²	2019	211.4
Age distribution in %		
0-19 years	2019	25.4
20-64 years	2019	60.3
65 years or over	2019	14.3
Foreign nationals in %	2019	14.7
Components of population change		
Crude marriage rate	2019	3.2
Crude divorce rate	2019	1.6
Crude birth rate	2019	11.1
Crude mortality rate	2019	2.0
Private households	2019	981
Size of households in persons	2019	2.52
Area		
Total surface area in km²	2016	12.0
Settlement and urban area in %	2004/09	15.6
Change in ha	1979/85-2004/09	50
Agricultural area in %	2004/09	52.6
Change in ha	1979/85-2004/09	-43
Wooded area in %	2004/09	30.2
Unproductive area in %	2004/09	1.7
Economy		
Employed total	2018	1,203
Primary sector	2018	65
Secondary sector	2018	254
Tertiary sector	2018	884
Business establishments total	2018	158
Primary sector	2018	14
Secondary sector	2018	37
Tertiary sector	2018	107
Construction and housing		
Dwelling vacancy rate	2020	0.28
New housing units per 1000 residents	2018	0.0
Social security		
Social assistance rate	2019	5.00

Hauterive (FR)

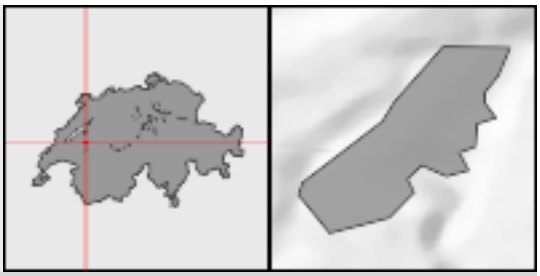

Voter shares of selected parties in % (National Council elections)		
FDP/PLR inclusive LP/PL-BS	2019	14.9
CVP	2019	17.2
SP	2019	25.5
SVP	2019	15.9
EVP/CSP	2019	2.6
GLP	2019	3.5
BDP	2019	0.8
PdA/Sol.	2019	0.0
GPS	2019	16.5
Small right-wing parties	2019	0.1

Hauterive (NE)

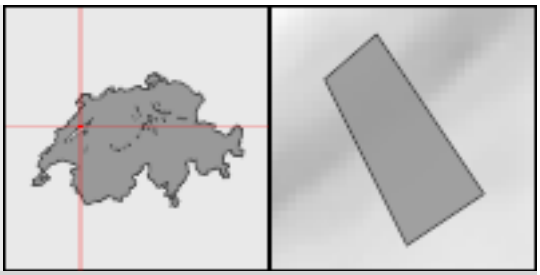

Population		
Residents	2019	2,652
Change in %	2010-2019	4.0
Population density per km²	2019	1,245.1
Age distribution in %		
0-19 years	2019	19.1
20-64 years	2019	59.7
65 years or over	2019	21.2
Foreign nationals in %	2019	26.6
Components of population change		
Crude marriage rate	2019	3.4
Crude divorce rate	2019	1.1
Crude birth rate	2019	12.1
Crude mortality rate	2019	6.4
Private households	2019	1,252
Size of households in persons	2019	2.09
Area		
Total surface area in km²	2016	2.1
Settlement and urban area in %	2004/09	30.1
Change in ha	1979/85-2004/09	16
Agricultural area in %	2004/09	10.6
Change in ha	1979/85-2004/09	-4
Wooded area in %	2004/09	59.3
Unproductive area in %	2004/09	0.0
Economy		
Employed total	2018	683
Primary sector	2018	10
Secondary sector	2018	209
Tertiary sector	2018	464
Business establishments total	2018	152
Primary sector	2018	5
Secondary sector	2018	21
Tertiary sector	2018	126
Construction and housing		
Dwelling vacancy rate	2020	1.69
New housing units per 1000 residents	2018	0.0
Social security		
Social assistance rate	2019	5.83

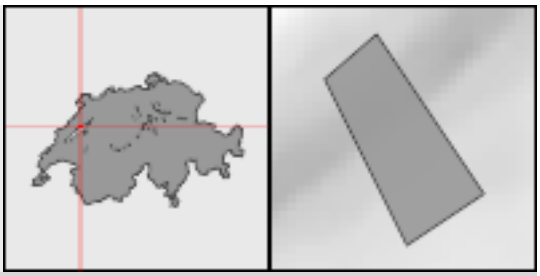

Hauterive (NE)

Voter shares of selected parties in % (National Council elections)		
FDP/PLR inclusive LP/PL-BS	2019	34.6
CVP	2019	2.5
SP	2019	16.2
SVP	2019	10.0
EVP/CSP	2019	0.0
GLP	2019	11.1
BDP	2019	0.0
PdA/Sol.	2019	7.0
GPS	2019	18.6
Small right-wing parties	2019	0.0

Schweizerische Eidgenossenschaft
Confédération suisse
Confederazione Svizzera
Confederaziun svizra

Eidgenössisches Departement des Innern EDI
Département fédéral de l'intérieur DFI
Bundesamt für Statistik BFS
Office fédéral de la statistique OFS

Hauteville

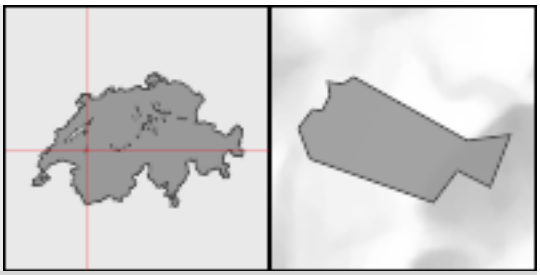

Population		
Residents	2019	681
Change in %	2010-2019	21.0
Population density per km²	2019	64.5
Age distribution in %		
0-19 years	2019	28.2
20-64 years	2019	59.9
65 years or over	2019	11.9
Foreign nationals in %	2019	13.7
Components of population change		
Crude marriage rate	2019	7.4
Crude divorce rate	2019	0.0
Crude birth rate	2019	14.8
Crude mortality rate	2019	7.4
Private households	2019	261
Size of households in persons	2019	2.59
Area		
Total surface area in km²	2016	10.6
Settlement and urban area in %	2004/09	4.6
Change in ha	1979/85-2004/09	22
Agricultural area in %	2004/09	50.8
Change in ha	1979/85-2004/09	-31
Wooded area in %	2004/09	43.7
Unproductive area in %	2004/09	0.9
Economy		
Employed total	2018	106
Primary sector	2018	25
Secondary sector	2018	22
Tertiary sector	2018	59
Business establishments total	2018	40
Primary sector	2018	10
Secondary sector	2018	8
Tertiary sector	2018	22
Construction and housing		
Dwelling vacancy rate	2020	1.22
New housing units per 1000 residents	2018	1.5
Social security		
Social assistance rate	2019	2.38

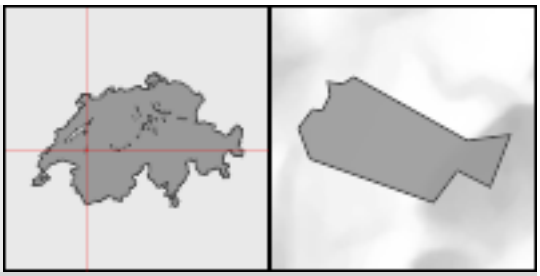

Hauteville

Voter shares of selected parties in % (National Council elections)		
FDP/PLR inclusive LP/PL-BS	2019	20.7
CVP	2019	22.2
SP	2019	18.3
SVP	2019	17.9
EVP/CSP	2019	2.0
GLP	2019	5.2
BDP	2019	0.0
PdA/Sol.	2019	0.0
GPS	2019	10.9
Small right-wing parties	2019	0.7

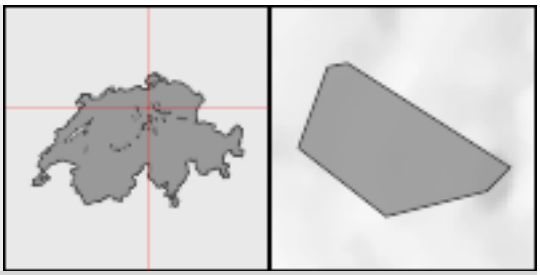

Hedingen

Population		
Residents	2019	3,778
Change in %	2010-2019	10.8
Population density per km²	2019	578.6
Age distribution in %		
0-19 years	2019	21.6
20-64 years	2019	61.6
65 years or over	2019	16.7
Foreign nationals in %	2019	16.4
Components of population change		
Crude marriage rate	2019	3.7
Crude divorce rate	2019	2.1
Crude birth rate	2019	7.5
Crude mortality rate	2019	6.4
Private households	2019	1,580
Size of households in persons	2019	2.38
Area		
Total surface area in km²	2016	6.5
Settlement and urban area in %	2004/09	19.8
Change in ha	1979/85-2004/09	44
Agricultural area in %	2004/09	46.3
Change in ha	1979/85-2004/09	-43
Wooded area in %	2004/09	33.2
Unproductive area in %	2004/09	0.6
Economy		
Employed total	2018	1,478
Primary sector	2018	29
Secondary sector	2018	679
Tertiary sector	2018	770
Business establishments total	2018	201
Primary sector	2018	11
Secondary sector	2018	26
Tertiary sector	2018	164
Construction and housing		
Dwelling vacancy rate	2020	0.96
New housing units per 1000 residents	2018	3.2
Social security		
Social assistance rate	2019	1.47

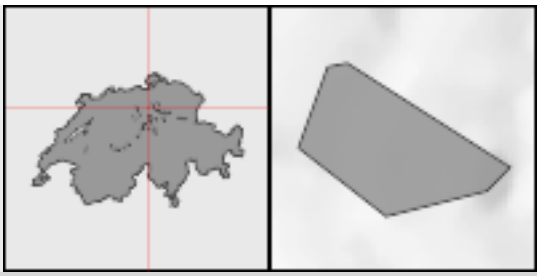

Hedingen

Voter shares of selected parties in % (National Council elections)		
FDP/PLR inclusive LP/PL-BS	2019	14.0
CVP	2019	3.9
SP	2019	16.7
SVP	2019	26.6
EVP/CSP	2019	3.7
GLP	2019	16.4
BDP	2019	1.9
PdA/Sol.	2019	0.2
GPS	2019	12.3
Small right-wing parties	2019	2.2

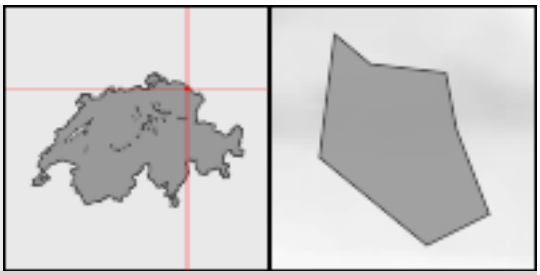

Hefenhofen

Population		
Residents	2019	1,210
Change in %	2010-2019	1.5
Population density per km²	2019	199.0
Age distribution in %		
0-19 years	2019	20.4
20-64 years	2019	66.0
65 years or over	2019	13.6
Foreign nationals in %	2019	15.1
Components of population change		
Crude marriage rate	2019	5.0
Crude divorce rate	2019	0.0
Crude birth rate	2019	10.0
Crude mortality rate	2019	7.5
Private households	2019	485
Size of households in persons	2019	2.45
Area		
Total surface area in km²	2016	6.1
Settlement and urban area in %	2004/09	13.3
Change in ha	1979/85-2004/09	16
Agricultural area in %	2004/09	66.3
Change in ha	1979/85-2004/09	-14
Wooded area in %	2004/09	20.2
Unproductive area in %	2004/09	0.2
Economy		
Employed total	2018	664
Primary sector	2018	66
Secondary sector	2018	378
Tertiary sector	2018	220
Business establishments total	2018	96
Primary sector	2018	24
Secondary sector	2018	24
Tertiary sector	2018	48
Construction and housing		
Dwelling vacancy rate	2020	0.37
New housing units per 1000 residents	2018	1.7
Social security		
Social assistance rate	2019	2.17

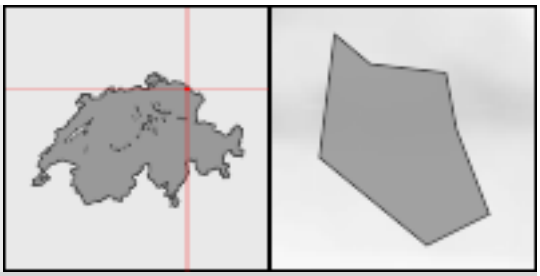

Hefenhofen

Voter shares of selected parties in % (National Council elections)		
FDP/PLR inclusive LP/PL-BS	2019	9.7
CVP	2019	11.7
SP	2019	11.9
SVP	2019	40.4
EVP/CSP	2019	4.0
GLP	2019	5.3
BDP	2019	1.5
PdA/Sol.	2019	0.0
GPS	2019	12.1
Small right-wing parties	2019	3.3

Heiden

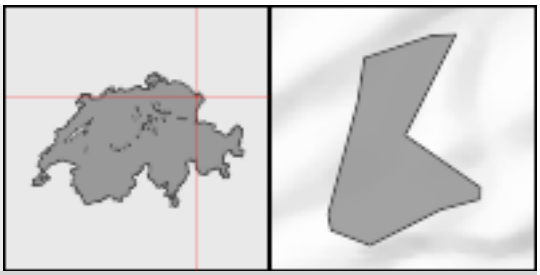

Population		
Residents	2019	4,203
Change in %	2010-2019	5.3
Population density per km²	2019	561.9
Age distribution in %		
0-19 years	2019	19.1
20-64 years	2019	59.4
65 years or over	2019	21.6
Foreign nationals in %	2019	20.9
Components of population change		
Crude marriage rate	2019	6.0
Crude divorce rate	2019	2.6
Crude birth rate	2019	7.2
Crude mortality rate	2019	11.0
Private households	2019	1,882
Size of households in persons	2019	2.20
Area		
Total surface area in km²	2016	7.5
Settlement and urban area in %	2004/09	18.3
Change in ha	1979/85-2004/09	22
Agricultural area in %	2004/09	51.3
Change in ha	1979/85-2004/09	-22
Wooded area in %	2004/09	30.3
Unproductive area in %	2004/09	0.1
Economy		
Employed total	2018	2,799
Primary sector	2018	74
Secondary sector	2018	933
Tertiary sector	2018	1,792
Business establishments total	2018	360
Primary sector	2018	30
Secondary sector	2018	44
Tertiary sector	2018	286
Construction and housing		
Dwelling vacancy rate	2020	1.47
New housing units per 1000 residents	2018	10.5
Social security		
Social assistance rate	2019	1.78

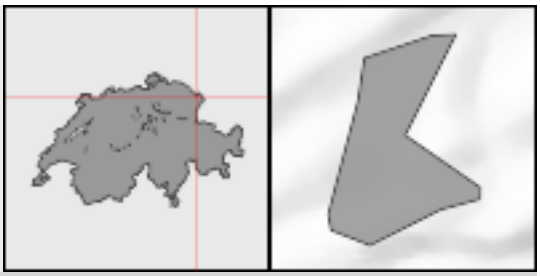

Heiden

Voter shares of selected parties in % (National Council elections)		
FDP/PLR inclusive LP/PL-BS	2019	59.2
CVP	2019	0.0
SP	2019	0.0
SVP	2019	37.5
EVP/CSP	2019	0.0
GLP	2019	0.0
BDP	2019	0.0
PdA/Sol.	2019	0.0
GPS	2019	0.0
Small right-wing parties	2019	0.0

Heiligenschwendi

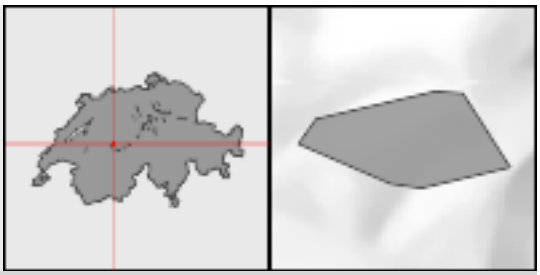

Population		
Residents	2019	707
Change in %	2010-2019	6.2
Population density per km²	2019	127.4
Age distribution in %		
0-19 years	2019	19.0
20-64 years	2019	56.9
65 years or over	2019	24.2
Foreign nationals in %	2019	9.1
Components of population change		
Crude marriage rate	2019	7.1
Crude divorce rate	2019	1.4
Crude birth rate	2019	8.5
Crude mortality rate	2019	7.1
Private households	2019	347
Size of households in persons	2019	1.99
Area		
Total surface area in km²	2016	5.6
Settlement and urban area in %	2004/09	7.3
Change in ha	1979/85-2004/09	1
Agricultural area in %	2004/09	49.0
Change in ha	1979/85-2004/09	-3
Wooded area in %	2004/09	43.2
Unproductive area in %	2004/09	0.5
Economy		
Employed total	2018	586
Primary sector	2018	38
Secondary sector	2018	11
Tertiary sector	2018	537
Business establishments total	2018	48
Primary sector	2018	16
Secondary sector	2018	X
Tertiary sector	2018	28
Construction and housing		
Dwelling vacancy rate	2020	0.93
New housing units per 1000 residents	2018	7.3
Social security		
Social assistance rate	2019	1.42

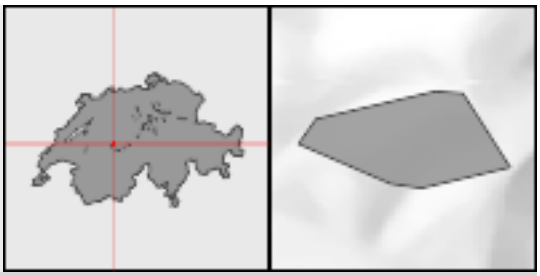

Heiligenschwendi

Voter shares of selected parties in % (National Council elections)		
FDP/PLR inclusive LP/PL-BS	2019	2.5
CVP	2019	0.6
SP	2019	7.5
SVP	2019	41.6
EVP/CSP	2019	7.9
GLP	2019	7.9
BDP	2019	8.0
PdA/Sol.	2019	0.5
GPS	2019	11.0
Small right-wing parties	2019	7.2

Heimberg

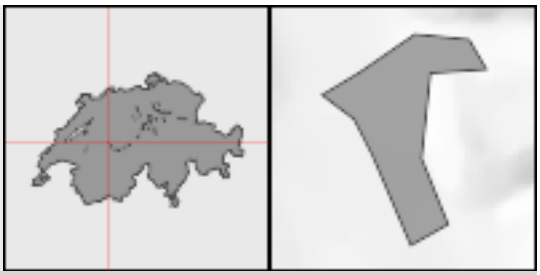

Population		
Residents	2019	6,927
Change in %	2010-2019	10.0
Population density per km²	2019	1,273.3
Age distribution in %		
0-19 years	2019	19.6
20-64 years	2019	60.8
65 years or over	2019	19.6
Foreign nationals in %	2019	12.0
Components of population change		
Crude marriage rate	2019	5.4
Crude divorce rate	2019	1.6
Crude birth rate	2019	12.2
Crude mortality rate	2019	6.8
Private households	2019	3,056
Size of households in persons	2019	2.25
Area		
Total surface area in km²	2016	5.4
Settlement and urban area in %	2004/09	33.5
Change in ha	1979/85-2004/09	22
Agricultural area in %	2004/09	29.8
Change in ha	1979/85-2004/09	-31
Wooded area in %	2004/09	34.6
Unproductive area in %	2004/09	2.0
Economy		
Employed total	2018	2,440
Primary sector	2018	32
Secondary sector	2018	691
Tertiary sector	2018	1,717
Business establishments total	2018	380
Primary sector	2018	12
Secondary sector	2018	77
Tertiary sector	2018	291
Construction and housing		
Dwelling vacancy rate	2020	0.76
New housing units per 1000 residents	2018	3.1
Social security		
Social assistance rate	2019	3.35

Heimberg

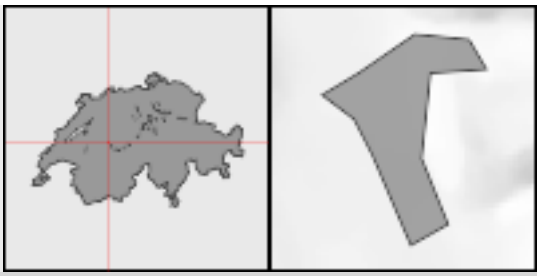

Voter shares of selected parties in % (National Council elections)		
FDP/PLR inclusive LP/PL-BS	2019	6.2
CVP	2019	1.6
SP	2019	12.2
SVP	2019	39.7
EVP/CSP	2019	7.7
GLP	2019	7.3
BDP	2019	7.7
PdA/Sol.	2019	0.3
GPS	2019	7.5
Small right-wing parties	2019	6.3

Heimenhausen

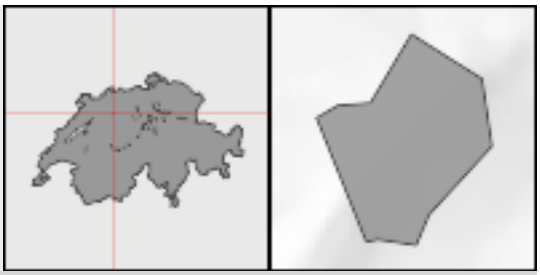

Population		
Residents	2019	1,140
Change in %	2010-2019	13.3
Population density per km²	2019	195.2
Age distribution in %		
0-19 years	2019	19.6
20-64 years	2019	61.4
65 years or over	2019	18.9
Foreign nationals in %	2019	8.2
Components of population change		
Crude marriage rate	2019	1.8
Crude divorce rate	2019	2.6
Crude birth rate	2019	11.4
Crude mortality rate	2019	7.9
Private households	2019	506
Size of households in persons	2019	2.25
Area		
Total surface area in km²	2016	5.8
Settlement and urban area in %	2004/09	11.6
Change in ha	1979/85-2004/09	16
Agricultural area in %	2004/09	52.7
Change in ha	1979/85-2004/09	-15
Wooded area in %	2004/09	34.9
Unproductive area in %	2004/09	0.7
Economy		
Employed total	2018	171
Primary sector	2018	54
Secondary sector	2018	51
Tertiary sector	2018	66
Business establishments total	2018	58
Primary sector	2018	17
Secondary sector	2018	14
Tertiary sector	2018	27
Construction and housing		
Dwelling vacancy rate	2020	2.15
New housing units per 1000 residents	2018	5.4
Social security		
Social assistance rate	2019	2.62

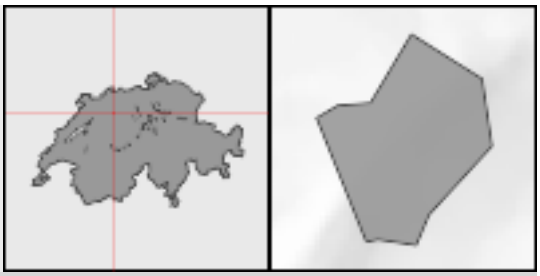

Heimenhausen

Voter shares of selected parties in % (National Council elections)

FDP/PLR inclusive LP/PL-BS	2019	8.0
CVP	2019	1.9
SP	2019	11.2
SVP	2019	41.8
EVP/CSP	2019	4.3
GLP	2019	7.2
BDP	2019	13.7
PdA/Sol.	2019	0.0
GPS	2019	6.8
Small right-wing parties	2019	1.4

Heimiswil



Population		
Residents	2019	1,636
Change in %	2010-2019	0.0
Population density per km²	2019	70.0
Age distribution in %		
0-19 years	2019	22.9
20-64 years	2019	58.0
65 years or over	2019	19.1
Foreign nationals in %	2019	4.2
Components of population change		
Crude marriage rate	2019	3.1
Crude divorce rate	2019	0.0
Crude birth rate	2019	10.4
Crude mortality rate	2019	10.4
Private households	2019	674
Size of households in persons	2019	2.39
Area		
Total surface area in km²	2016	23.4
Settlement and urban area in %	2004/09	4.9
Change in ha	1979/85-2004/09	15
Agricultural area in %	2004/09	61.2
Change in ha	1979/85-2004/09	-15
Wooded area in %	2004/09	33.7
Unproductive area in %	2004/09	0.2
Economy		
Employed total	2018	506
Primary sector	2018	292
Secondary sector	2018	71
Tertiary sector	2018	143
Business establishments total	2018	155
Primary sector	2018	97
Secondary sector	2018	16
Tertiary sector	2018	42
Construction and housing		
Dwelling vacancy rate	2020	2.00
New housing units per 1000 residents	2018	1.2
Social security		
Social assistance rate	2019	1.85



Heimiswil

Voter shares of selected parties in % (National Council elections)		
FDP/PLR inclusive LP/PL-BS	2019	2.4
CVP	2019	0.8
SP	2019	7.7
SVP	2019	47.6
EVP/CSP	2019	5.0
GLP	2019	5.0
BDP	2019	10.6
PdA/Sol.	2019	0.6
GPS	2019	7.7
Small right-wing parties	2019	6.7

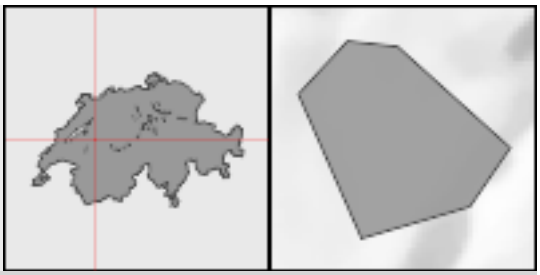

Heitenried

Population		
Residents	2019	1,402
Change in %	2010-2019	8.7
Population density per km²	2019	153.6
Age distribution in %		
0-19 years	2019	21.9
20-64 years	2019	62.2
65 years or over	2019	15.9
Foreign nationals in %	2019	4.7
Components of population change		
Crude marriage rate	2019	7.1
Crude divorce rate	2019	0.7
Crude birth rate	2019	11.4
Crude mortality rate	2019	7.1
Private households	2019	571
Size of households in persons	2019	2.44
Area		
Total surface area in km²	2016	9.1
Settlement and urban area in %	2004/09	6.7
Change in ha	1979/85-2004/09	11
Agricultural area in %	2004/09	73.2
Change in ha	1979/85-2004/09	-13
Wooded area in %	2004/09	19.0
Unproductive area in %	2004/09	1.1
Economy		
Employed total	2018	303
Primary sector	2018	99
Secondary sector	2018	70
Tertiary sector	2018	134
Business establishments total	2018	104
Primary sector	2018	33
Secondary sector	2018	17
Tertiary sector	2018	54
Construction and housing		
Dwelling vacancy rate	2020	1.59
New housing units per 1000 residents	2018	13.9
Social security		
Social assistance rate	2019	1.07

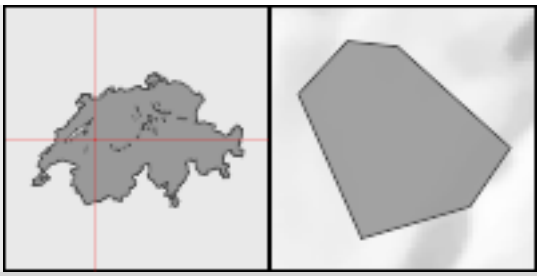

Heitenried

Voter shares of selected parties in % (National Council elections)		
FDP/PLR inclusive LP/PL-BS	2019	12.3
CVP	2019	25.2
SP	2019	10.6
SVP	2019	25.4
EVP/CSP	2019	5.4
GLP	2019	6.3
BDP	2019	1.3
PdA/Sol.	2019	0.0
GPS	2019	10.6
Small right-wing parties	2019	1.9

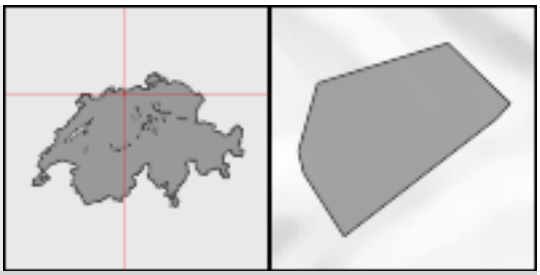

Hellikon

Population		
Residents	2019	785
Change in %	2010-2019	1.0
Population density per km²	2019	111.5
Age distribution in %		
0-19 years	2019	19.6
20-64 years	2019	60.3
65 years or over	2019	20.1
Foreign nationals in %	2019	5.0
Components of population change		
Crude marriage rate	2019	5.1
Crude divorce rate	2019	0.0
Crude birth rate	2019	5.1
Crude mortality rate	2019	5.1
Private households	2019	329
Size of households in persons	2019	2.39
Area		
Total surface area in km²	2016	7.0
Settlement and urban area in %	2004/09	6.5
Change in ha	1979/85-2004/09	9
Agricultural area in %	2004/09	61.0
Change in ha	1979/85-2004/09	-8
Wooded area in %	2004/09	32.5
Unproductive area in %	2004/09	0.0
Economy		
Employed total	2018	151
Primary sector	2018	63
Secondary sector	2018	32
Tertiary sector	2018	56
Business establishments total	2018	67
Primary sector	2018	24
Secondary sector	2018	12
Tertiary sector	2018	31
Construction and housing		
Dwelling vacancy rate	2020	5.18
New housing units per 1000 residents	2018	2.6
Social security		
Social assistance rate	2019	X

Hellikon

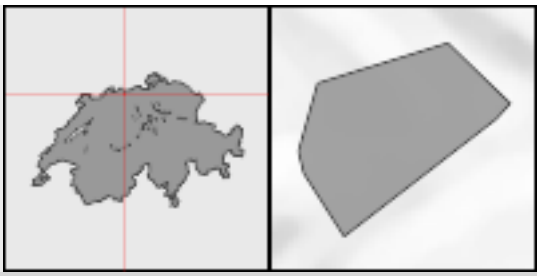

Voter shares of selected parties in % (National Council elections)

FDP/PLR inclusive LP/PL-BS	2019	9.0
CVP	2019	15.8
SP	2019	8.3
SVP	2019	48.1
EVP/CSP	2019	1.2
GLP	2019	5.4
BDP	2019	1.4
PdA/Sol.	2019	0.0
GPS	2019	6.2
Small right-wing parties	2019	2.8

Hellsau

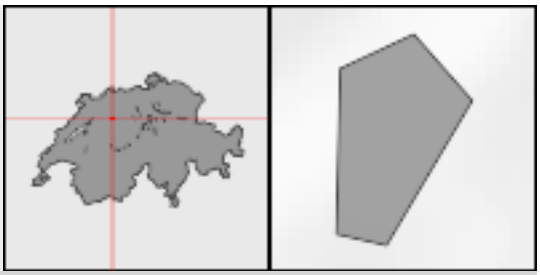

Population		
Residents	2019	211
Change in %	2010-2019	9.3
Population density per km²	2019	142.6
Age distribution in %		
0-19 years	2019	24.2
20-64 years	2019	59.7
65 years or over	2019	16.1
Foreign nationals in %	2019	3.3
Components of population change		
Crude marriage rate	2019	14.2
Crude divorce rate	2019	0.0
Crude birth rate	2019	19.0
Crude mortality rate	2019	4.7
Private households	2019	80
Size of households in persons	2019	2.63
Area		
Total surface area in km²	2016	1.5
Settlement and urban area in %	2004/09	6.7
Change in ha	1979/85-2004/09	2
Agricultural area in %	2004/09	69.3
Change in ha	1979/85-2004/09	-2
Wooded area in %	2004/09	24.0
Unproductive area in %	2004/09	0.0
Economy		
Employed total	2018	129
Primary sector	2018	20
Secondary sector	2018	73
Tertiary sector	2018	36
Business establishments total	2018	X
Primary sector	2018	6
Secondary sector	2018	X
Tertiary sector	2018	7
Construction and housing		
Dwelling vacancy rate	2020	1.20
New housing units per 1000 residents	2018	4.8
Social security		
Social assistance rate	2019	X

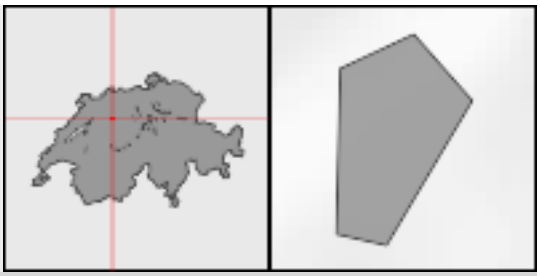

Hellsau

Voter shares of selected parties in % (National Council elections)		
FDP/PLR inclusive LP/PL-BS	2019	–
CVP	2019	–
SP	2019	–
SVP	2019	–
EVP/CSP	2019	–
GLP	2019	–
BDP	2019	–
PdA/Sol.	2019	–
GPS	2019	–
Small right-wing parties	2019	–

Hemberg

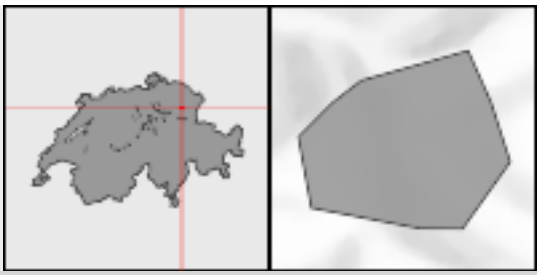

Population		
Residents	2019	902
Change in %	2010-2019	-4.2
Population density per km²	2019	44.7
Age distribution in %		
0-19 years	2019	26.3
20-64 years	2019	55.1
65 years or over	2019	18.6
Foreign nationals in %	2019	6.8
Components of population change		
Crude marriage rate	2019	2.2
Crude divorce rate	2019	0.0
Crude birth rate	2019	7.7
Crude mortality rate	2019	6.6
Private households	2019	355
Size of households in persons	2019	2.48
Area		
Total surface area in km²	2016	20.2
Settlement and urban area in %	2004/09	4.3
Change in ha	1979/85-2004/09	12
Agricultural area in %	2004/09	60.3
Change in ha	1979/85-2004/09	-14
Wooded area in %	2004/09	32.8
Unproductive area in %	2004/09	2.7
Economy		
Employed total	2018	324
Primary sector	2018	138
Secondary sector	2018	49
Tertiary sector	2018	137
Business establishments total	2018	121
Primary sector	2018	64
Secondary sector	2018	16
Tertiary sector	2018	41
Construction and housing		
Dwelling vacancy rate	2020	1.31
New housing units per 1000 residents	2018	4.3
Social security		
Social assistance rate	2019	0.77

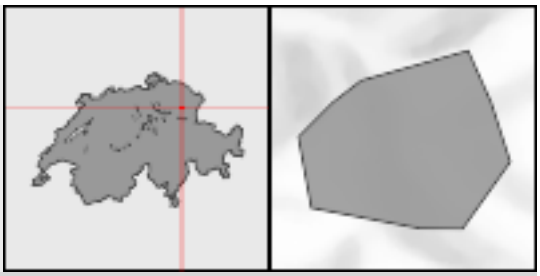

Hemberg

Voter shares of selected parties in % (National Council elections)		
FDP/PLR inclusive LP/PL-BS	2019	11.7
CVP	2019	18.6
SP	2019	6.8
SVP	2019	42.1
EVP/CSP	2019	1.2
GLP	2019	7.4
BDP	2019	1.8
PdA/Sol.	2019	0.0
GPS	2019	5.9
Small right-wing parties	2019	3.7

Hemishofen

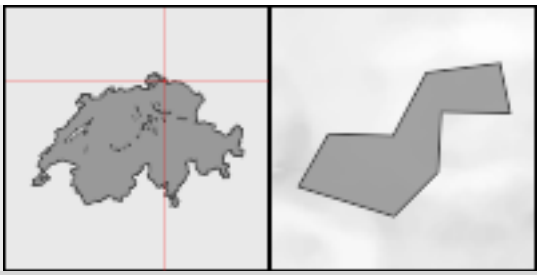

Population		
Residents	2019	474
Change in %	2010-2019	14.5
Population density per km²	2019	60.0
Age distribution in %		
0-19 years	2019	15.8
20-64 years	2019	64.8
65 years or over	2019	19.4
Foreign nationals in %	2019	19.4
Components of population change		
Crude marriage rate	2019	0.0
Crude divorce rate	2019	2.1
Crude birth rate	2019	6.4
Crude mortality rate	2019	4.2
Private households	2019	208
Size of households in persons	2019	2.27
Area		
Total surface area in km²	2016	7.9
Settlement and urban area in %	2004/09	5.6
Change in ha	1979/85-2004/09	-1
Agricultural area in %	2004/09	35.4
Change in ha	1979/85-2004/09	-7
Wooded area in %	2004/09	55.4
Unproductive area in %	2004/09	3.7
Economy		
Employed total	2018	113
Primary sector	2018	46
Secondary sector	2018	12
Tertiary sector	2018	55
Business establishments total	2018	42
Primary sector	2018	9
Secondary sector	2018	7
Tertiary sector	2018	26
Construction and housing		
Dwelling vacancy rate	2020	1.31
New housing units per 1000 residents	2018	2.1
Social security		
Social assistance rate	2019	X

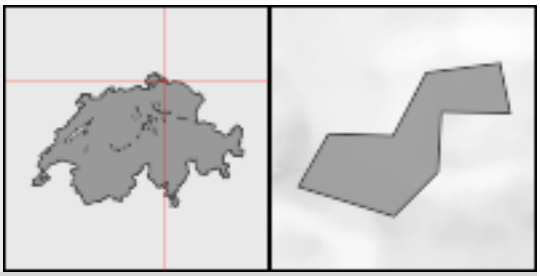

Hemishofen

Voter shares of selected parties in % (National Council elections)		
FDP/PLR inclusive LP/PL-BS	2019	9.4
CVP	2019	1.9
SP	2019	20.4
SVP	2019	46.5
EVP/CSP	2019	2.6
GLP	2019	7.9
BDP	2019	0.0
PdA/Sol.	2019	0.0
GPS	2019	8.6
Small right-wing parties	2019	1.7

Hemmiken

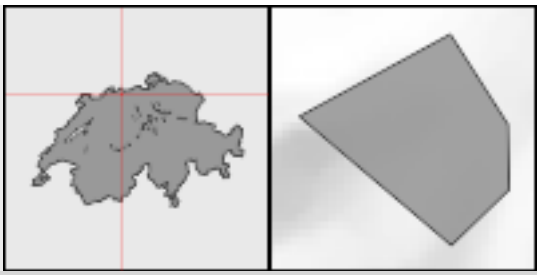

Population		
Residents	2019	255
Change in %	2010-2019	-5.2
Population density per km²	2019	75.2
Age distribution in %		
0-19 years	2019	13.7
20-64 years	2019	64.3
65 years or over	2019	22.0
Foreign nationals in %	2019	9.0
Components of population change		
Crude marriage rate	2019	3.9
Crude divorce rate	2019	0.0
Crude birth rate	2019	15.4
Crude mortality rate	2019	23.2
Private households	2019	125
Size of households in persons	2019	2.03
Area		
Total surface area in km²	2016	3.4
Settlement and urban area in %	2004/09	5.6
Change in ha	1979/85-2004/09	3
Agricultural area in %	2004/09	69.8
Change in ha	1979/85-2004/09	-3
Wooded area in %	2004/09	24.6
Unproductive area in %	2004/09	0.0
Economy		
Employed total	2018	49
Primary sector	2018	29
Secondary sector	2018	7
Tertiary sector	2018	13
Business establishments total	2018	20
Primary sector	2018	9
Secondary sector	2018	5
Tertiary sector	2018	6
Construction and housing		
Dwelling vacancy rate	2020	0.71
New housing units per 1000 residents	2018	0.0
Social security		
Social assistance rate	2019	X

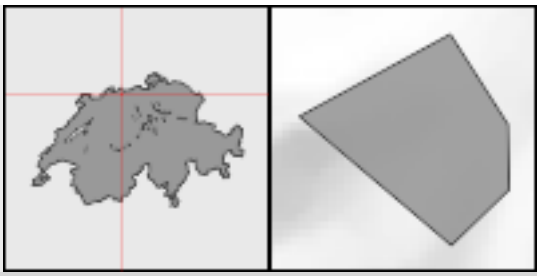

Hemmiken

Voter shares of selected parties in % (National Council elections)		
FDP/PLR inclusive LP/PL-BS	2019	6.7
CVP	2019	2.5
SP	2019	15.7
SVP	2019	41.6
EVP/CSP	2019	1.6
GLP	2019	7.7
BDP	2019	0.3
PdA/Sol.	2019	0.0
GPS	2019	23.8
Small right-wing parties	2019	0.0

Hendschiken

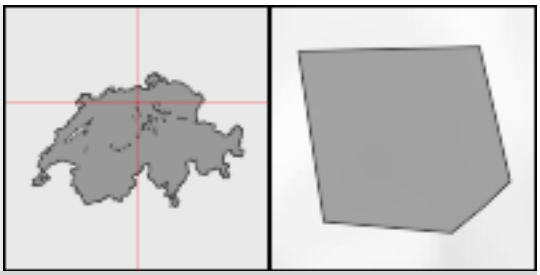

Population		
Residents	2019	1,322
Change in %	2010-2019	35.5
Population density per km²	2019	375.6
Age distribution in %		
0-19 years	2019	20.9
20-64 years	2019	67.6
65 years or over	2019	11.5
Foreign nationals in %	2019	19.3
Components of population change		
Crude marriage rate	2019	4.6
Crude divorce rate	2019	3.1
Crude birth rate	2019	10.0
Crude mortality rate	2019	6.2
Private households	2019	545
Size of households in persons	2019	2.39
Area		
Total surface area in km²	2016	3.5
Settlement and urban area in %	2004/09	17.8
Change in ha	1979/85-2004/09	8
Agricultural area in %	2004/09	57.3
Change in ha	1979/85-2004/09	-8
Wooded area in %	2004/09	24.6
Unproductive area in %	2004/09	0.3
Economy		
Employed total	2018	472
Primary sector	2018	30
Secondary sector	2018	94
Tertiary sector	2018	348
Business establishments total	2018	88
Primary sector	2018	13
Secondary sector	2018	17
Tertiary sector	2018	58
Construction and housing		
Dwelling vacancy rate	2020	0.83
New housing units per 1000 residents	2018	26.9
Social security		
Social assistance rate	2019	1.26

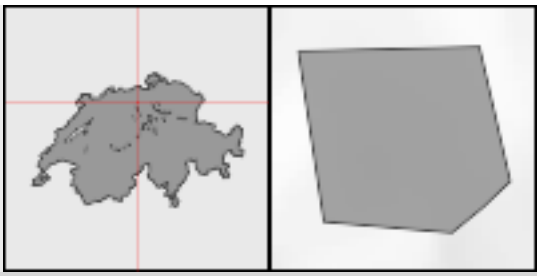

Hendschiken

Voter shares of selected parties in % (National Council elections)		
FDP/PLR inclusive LP/PL-BS	2019	8.0
CVP	2019	4.6
SP	2019	18.4
SVP	2019	40.6
EVP/CSP	2019	3.8
GLP	2019	7.0
BDP	2019	7.5
PdA/Sol.	2019	0.0
GPS	2019	8.5
Small right-wing parties	2019	1.1

Henggart

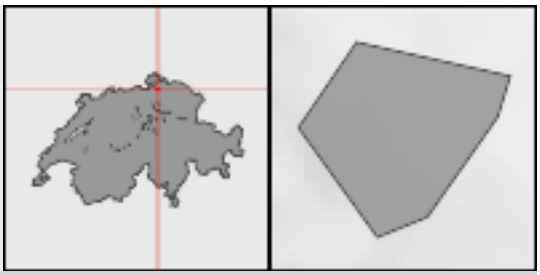

Population		
Residents	2019	2,234
Change in %	2010-2019	0.9
Population density per km²	2019	737.3
Age distribution in %		
0-19 years	2019	22.5
20-64 years	2019	56.8
65 years or over	2019	20.7
Foreign nationals in %	2019	9.0
Components of population change		
Crude marriage rate	2019	3.6
Crude divorce rate	2019	1.3
Crude birth rate	2019	8.0
Crude mortality rate	2019	6.7
Private households	2019	903
Size of households in persons	2019	2.46
Area		
Total surface area in km²	2016	3.0
Settlement and urban area in %	2004/09	23.0
Change in ha	1979/85-2004/09	28
Agricultural area in %	2004/09	56.3
Change in ha	1979/85-2004/09	-32
Wooded area in %	2004/09	19.7
Unproductive area in %	2004/09	1.0
Economy		
Employed total	2018	631
Primary sector	2018	33
Secondary sector	2018	326
Tertiary sector	2018	272
Business establishments total	2018	112
Primary sector	2018	13
Secondary sector	2018	15
Tertiary sector	2018	84
Construction and housing		
Dwelling vacancy rate	2020	0.92
New housing units per 1000 residents	2018	0.0
Social security		
Social assistance rate	2019	2.01

Henggart

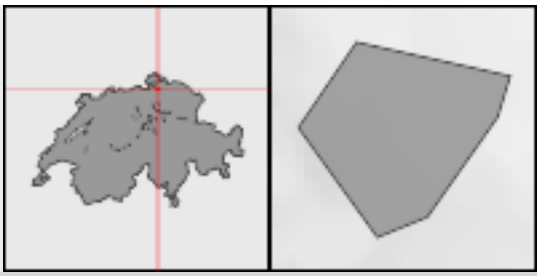

Voter shares of selected parties in % (National Council elections)		
FDP/PLR inclusive LP/PL-BS	2019	11.9
CVP	2019	3.4
SP	2019	9.2
SVP	2019	37.3
EVP/CSP	2019	7.7
GLP	2019	13.7
BDP	2019	2.4
PdA/Sol.	2019	0.1
GPS	2019	10.0
Small right-wing parties	2019	3.5

Henniez

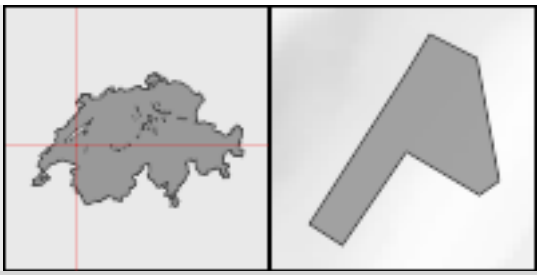

Population		
Residents	2019	373
Change in %	2010-2019	51.0
Population density per km²	2019	142.9
Age distribution in %		
0-19 years	2019	25.7
20-64 years	2019	58.4
65 years or over	2019	15.8
Foreign nationals in %	2019	20.6
Components of population change		
Crude marriage rate	2019	11.1
Crude divorce rate	2019	5.6
Crude birth rate	2019	22.3
Crude mortality rate	2019	0.0
Private households	2019	153
Size of households in persons	2019	2.44
Area		
Total surface area in km²	2016	2.6
Settlement and urban area in %	2004/09	15.3
Change in ha	1979/85-2004/09	10
Agricultural area in %	2004/09	56.3
Change in ha	1979/85-2004/09	-29
Wooded area in %	2004/09	24.1
Unproductive area in %	2004/09	4.2
Economy		
Employed total	2018	296
Primary sector	2018	9
Secondary sector	2018	255
Tertiary sector	2018	32
Business establishments total	2018	20
Primary sector	2018	6
Secondary sector	2018	5
Tertiary sector	2018	9
Construction and housing		
Dwelling vacancy rate	2020	2.29
New housing units per 1000 residents	2018	8.4
Social security		
Social assistance rate	2019	3.18

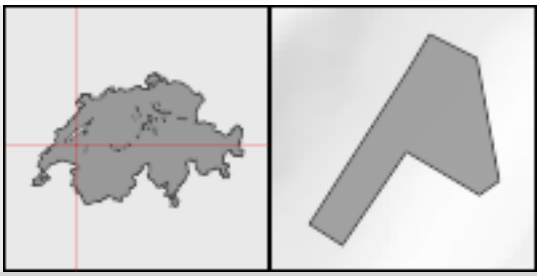

Henniez

Voter shares of selected parties in % (National Council elections)		
FDP/PLR inclusive LP/PL-BS	2019	25.1
CVP	2019	3.3
SP	2019	14.4
SVP	2019	28.5
EVP/CSP	2019	0.0
GLP	2019	4.2
BDP	2019	0.0
PdA/Sol.	2019	2.5
GPS	2019	10.8
Small right-wing parties	2019	0.0

Schweizerische Eidgenossenschaft
Confédération suisse
Confederazione Svizzera
Confederaziun svizra

Eidgenössisches Departement des Innern EDI
Département fédéral de l'intérieur DFI
Bundesamt für Statistik BFS
Office fédéral de la statistique OFS

Herbetswil

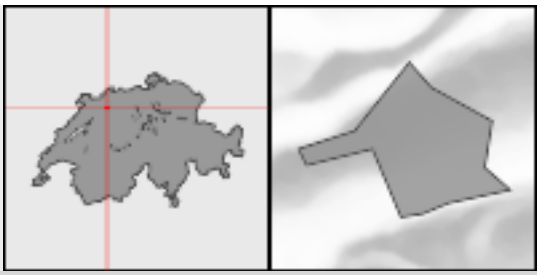

Population		
Residents	2019	565
Change in %	2010-2019	4.4
Population density per km²	2019	34.7
Age distribution in %		
0-19 years	2019	20.0
20-64 years	2019	57.2
65 years or over	2019	22.8
Foreign nationals in %	2019	11.5
Components of population change		
Crude marriage rate	2019	1.8
Crude divorce rate	2019	1.8
Crude birth rate	2019	3.6
Crude mortality rate	2019	3.6
Private households	2019	232
Size of households in persons	2019	2.38
Area		
Total surface area in km²	2016	16.3
Settlement and urban area in %	2004/09	3.4
Change in ha	1979/85-2004/09	13
Agricultural area in %	2004/09	34.8
Change in ha	1979/85-2004/09	0
Wooded area in %	2004/09	61.6
Unproductive area in %	2004/09	0.1
Economy		
Employed total	2018	140
Primary sector	2018	50
Secondary sector	2018	47
Tertiary sector	2018	43
Business establishments total	2018	44
Primary sector	2018	21
Secondary sector	2018	9
Tertiary sector	2018	14
Construction and housing		
Dwelling vacancy rate	2020	3.30
New housing units per 1000 residents	2018	5.5
Social security		
Social assistance rate	2019	X

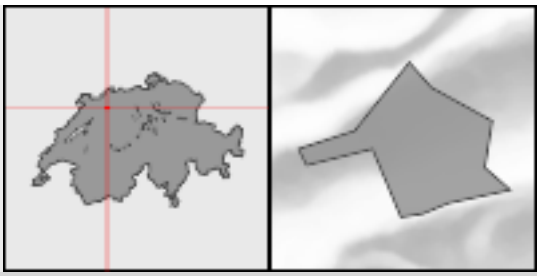

Herbetswil

Voter shares of selected parties in % (National Council elections)

FDP/PLR inclusive LP/PL-BS	2019	17.3
CVP	2019	42.1
SP	2019	6.2
SVP	2019	28.6
EVP/CSP	2019	0.8
GLP	2019	2.4
BDP	2019	0.1
PdA/Sol.	2019	0.0
GPS	2019	2.2
Small right-wing parties	2019	0.0

Herbligen

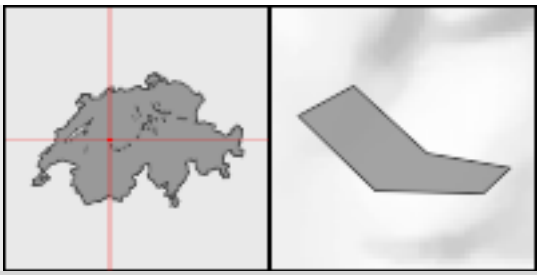

Population		
Residents	2019	599
Change in %	2010-2019	8.9
Population density per km²	2019	217.0
Age distribution in %		
0-19 years	2019	22.9
20-64 years	2019	59.4
65 years or over	2019	17.7
Foreign nationals in %	2019	4.2
Components of population change		
Crude marriage rate	2019	6.7
Crude divorce rate	2019	0.0
Crude birth rate	2019	8.3
Crude mortality rate	2019	8.3
Private households	2019	246
Size of households in persons	2019	2.39
Area		
Total surface area in km²	2016	2.8
Settlement and urban area in %	2004/09	11.7
Change in ha	1979/85-2004/09	5
Agricultural area in %	2004/09	47.8
Change in ha	1979/85-2004/09	-7
Wooded area in %	2004/09	40.1
Unproductive area in %	2004/09	0.4
Economy		
Employed total	2018	216
Primary sector	2018	44
Secondary sector	2018	19
Tertiary sector	2018	153
Business establishments total	2018	44
Primary sector	2018	14
Secondary sector	2018	6
Tertiary sector	2018	24
Construction and housing		
Dwelling vacancy rate	2020	1.85
New housing units per 1000 residents	2018	0.0
Social security		
Social assistance rate	2019	3.65

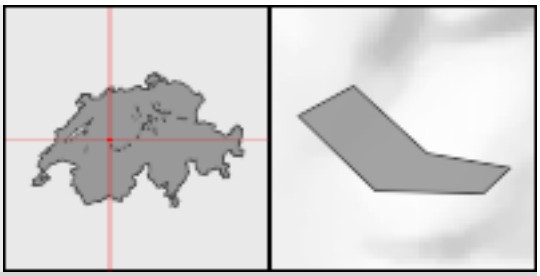

Herbligen

Voter shares of selected parties in % (National Council elections)		
FDP/PLR inclusive LP/PL-BS	2019	4.8
CVP	2019	0.1
SP	2019	5.0
SVP	2019	43.8
EVP/CSP	2019	10.2
GLP	2019	4.6
BDP	2019	7.0
PdA/Sol.	2019	0.0
GPS	2019	6.4
Small right-wing parties	2019	13.6

Herdern

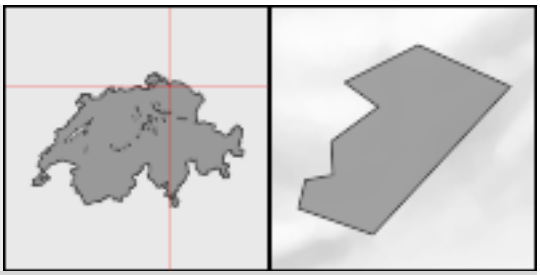

Population		
Residents	2019	1,115
Change in %	2010-2019	17.1
Population density per km²	2019	81.2
Age distribution in %		
0-19 years	2019	20.5
20-64 years	2019	63.6
65 years or over	2019	15.9
Foreign nationals in %	2019	10.7
Components of population change		
Crude marriage rate	2019	4.6
Crude divorce rate	2019	1.8
Crude birth rate	2019	15.5
Crude mortality rate	2019	5.5
Private households	2019	467
Size of households in persons	2019	2.37
Area		
Total surface area in km²	2016	13.7
Settlement and urban area in %	2004/09	5.6
Change in ha	1979/85-2004/09	14
Agricultural area in %	2004/09	67.1
Change in ha	1979/85-2004/09	-9
Wooded area in %	2004/09	27.2
Unproductive area in %	2004/09	0.1
Economy		
Employed total	2018	374
Primary sector	2018	111
Secondary sector	2018	33
Tertiary sector	2018	230
Business establishments total	2018	92
Primary sector	2018	35
Secondary sector	2018	11
Tertiary sector	2018	46
Construction and housing		
Dwelling vacancy rate	2020	1.16
New housing units per 1000 residents	2018	11.6
Social security		
Social assistance rate	2019	X

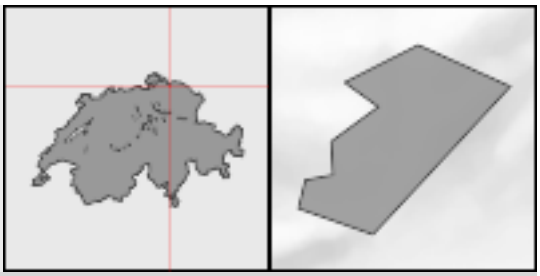

Herdern

Voter shares of selected parties in % (National Council elections)		
FDP/PLR inclusive LP/PL-BS	2019	10.1
CVP	2019	23.5
SP	2019	5.9
SVP	2019	39.8
EVP/CSP	2019	1.5
GLP	2019	10.1
BDP	2019	1.7
PdA/Sol.	2019	0.0
GPS	2019	5.9
Small right-wing parties	2019	1.5

Hérémence

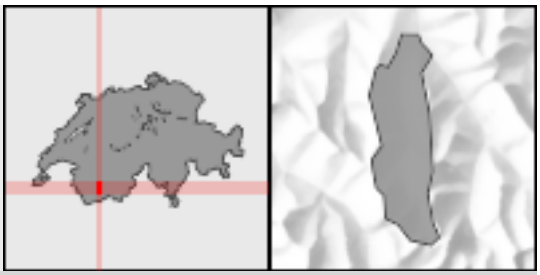

Population		
Residents	2019	1,421
Change in %	2010-2019	3.0
Population density per km²	2019	13.2
Age distribution in %		
0-19 years	2019	14.0
20-64 years	2019	54.6
65 years or over	2019	31.4
Foreign nationals in %	2019	5.6
Components of population change		
Crude marriage rate	2019	2.8
Crude divorce rate	2019	0.7
Crude birth rate	2019	12.8
Crude mortality rate	2019	15.6
Private households	2019	681
Size of households in persons	2019	2.02
Area		
Total surface area in km²	2016	107.5
Settlement and urban area in %	2004/09	1.7
Change in ha	1979/85-2004/09	40
Agricultural area in %	2004/09	19.4
Change in ha	1979/85-2004/09	-216
Wooded area in %	2004/09	19.6
Unproductive area in %	2004/09	59.3
Economy		
Employed total	2018	435
Primary sector	2018	58
Secondary sector	2018	136
Tertiary sector	2018	241
Business establishments total	2018	111
Primary sector	2018	19
Secondary sector	2018	19
Tertiary sector	2018	73
Construction and housing		
Dwelling vacancy rate	2020	0.21
New housing units per 1000 residents	2018	7.9
Social security		
Social assistance rate	2019	1.01

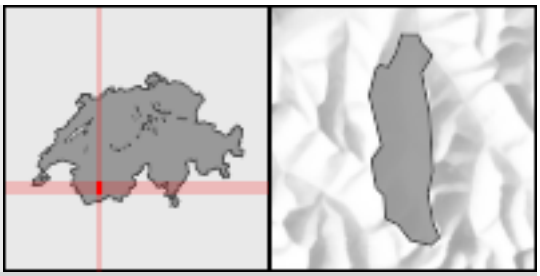

Hérémence

Voter shares of selected parties in % (National Council elections)		
FDP/PLR inclusive LP/PL-BS	2019	9.6
CVP	2019	43.6
SP	2019	11.9
SVP	2019	24.5
EVP/CSP	2019	0.5
GLP	2019	0.1
BDP	2019	0.0
PdA/Sol.	2019	0.0
GPS	2019	7.8
Small right-wing parties	2019	0.0

Hergiswil (NW)

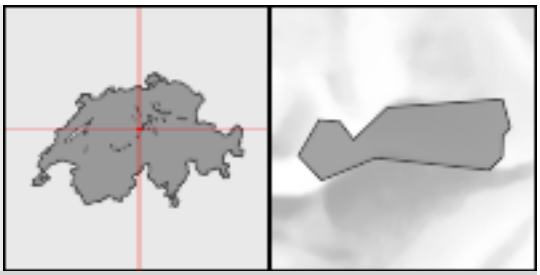

Population		
Residents	2019	5,776
Change in %	2010-2019	5.6
Population density per km²	2019	403.9
Age distribution in %		
0-19 years	2019	14.6
20-64 years	2019	62.5
65 years or over	2019	22.8
Foreign nationals in %	2019	20.8
Components of population change		
Crude marriage rate	2019	5.4
Crude divorce rate	2019	2.4
Crude birth rate	2019	8.8
Crude mortality rate	2019	8.7
Private households	2019	2,725
Size of households in persons	2019	2.09
Area		
Total surface area in km²	2016	14.3
Settlement and urban area in %	2004/09	10.5
Change in ha	1979/85-2004/09	25
Agricultural area in %	2004/09	28.8
Change in ha	1979/85-2004/09	-21
Wooded area in %	2004/09	45.9
Unproductive area in %	2004/09	14.8
Economy		
Employed total	2018	3,042
Primary sector	2018	53
Secondary sector	2018	476
Tertiary sector	2018	2,513
Business establishments total	2018	783
Primary sector	2018	21
Secondary sector	2018	76
Tertiary sector	2018	686
Construction and housing		
Dwelling vacancy rate	2020	2.14
New housing units per 1000 residents	2018	3.5
Social security		
Social assistance rate	2019	1.19

Hergiswil (NW)

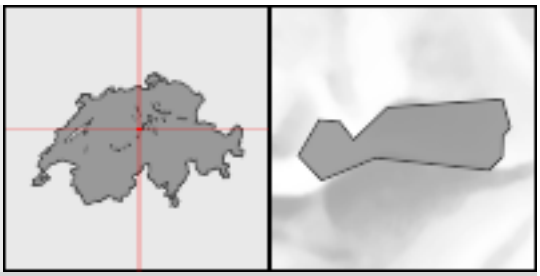

Voter shares of selected parties in % (National Council elections)

FDP/PLR inclusive LP/PL-BS	2019	0.0
CVP	2019	26.8
SP	2019	0.0
SVP	2019	73.2
EVP/CSP	2019	0.0
GLP	2019	0.0
BDP	2019	0.0
PdA/Sol.	2019	0.0
GPS	2019	0.0
Small right-wing parties	2019	0.0

Schweizerische Eidgenossenschaft
Confédération suisse
Confederazione Svizzera
Confederaziun svizra

Eidgenössisches Departement des Innern EDI
Département fédéral de l'intérieur DFI
Bundesamt für Statistik BFS
Office fédéral de la statistique OFS

Hergiswil bei Willisau



Population		
Residents	2019	1,905
Change in %	2010-2019	4.7
Population density per km²	2019	60.8
Age distribution in %		
0-19 years	2019	24.2
20-64 years	2019	58.3
65 years or over	2019	17.5
Foreign nationals in %	2019	7.1
Components of population change		
Crude marriage rate	2019	3.7
Crude divorce rate	2019	0.5
Crude birth rate	2019	11.0
Crude mortality rate	2019	6.3
Private households	2019	711
Size of households in persons	2019	2.63
Area		
Total surface area in km²	2016	31.3
Settlement and urban area in %	2004/09	4.6
Change in ha	1979/85-2004/09	26
Agricultural area in %	2004/09	58.2
Change in ha	1979/85-2004/09	-4
Wooded area in %	2004/09	36.4
Unproductive area in %	2004/09	0.8
Economy		
Employed total	2018	904
Primary sector	2018	379
Secondary sector	2018	172
Tertiary sector	2018	353
Business establishments total	2018	223
Primary sector	2018	144
Secondary sector	2018	26
Tertiary sector	2018	53
Construction and housing		
Dwelling vacancy rate	2020	1.59
New housing units per 1000 residents	2018	1.6
Social security		
Social assistance rate	2019	0.73

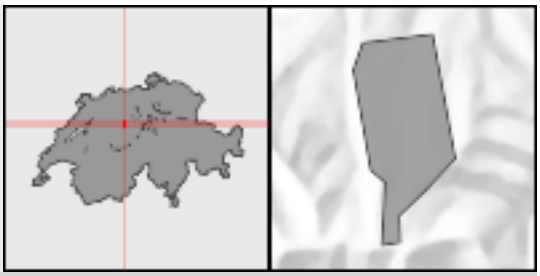

Hergiswil bei Willisau

Voter shares of selected parties in % (National Council elections)

FDP/PLR inclusive LP/PL-BS	2019	11.5
CVP	2019	49.2
SP	2019	2.2
SVP	2019	32.6
EVP/CSP	2019	0.1
GLP	2019	1.1
BDP	2019	0.0
PdA/Sol.	2019	0.0
GPS	2019	3.2
Small right-wing parties	2019	0.0

Herisau

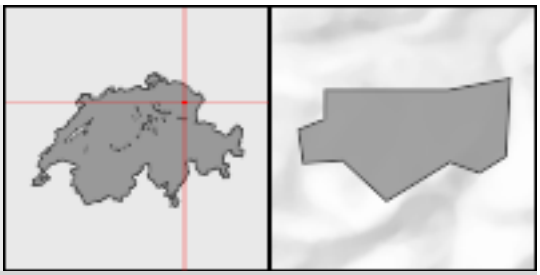

Population		
Residents	2019	15,763
Change in %	2010-2019	3.5
Population density per km²	2019	625.5
Age distribution in %		
0-19 years	2019	19.1
20-64 years	2019	61.6
65 years or over	2019	19.3
Foreign nationals in %	2019	22.5
Components of population change		
Crude marriage rate	2019	5.0
Crude divorce rate	2019	2.0
Crude birth rate	2019	10.5
Crude mortality rate	2019	9.1
Private households	2019	7,196
Size of households in persons	2019	2.15
Area		
Total surface area in km²	2016	25.2
Settlement and urban area in %	2004/09	17.2
Change in ha	1979/85-2004/09	62
Agricultural area in %	2004/09	54.2
Change in ha	1979/85-2004/09	-68
Wooded area in %	2004/09	27.8
Unproductive area in %	2004/09	0.8
Economy		
Employed total	2018	10,023
Primary sector	2018	228
Secondary sector	2018	2,985
Tertiary sector	2018	6,810
Business establishments total	2018	1,401
Primary sector	2018	86
Secondary sector	2018	226
Tertiary sector	2018	1,089
Construction and housing		
Dwelling vacancy rate	2020	1.74
New housing units per 1000 residents	2018	4.5
Social security		
Social assistance rate	2019	4.62

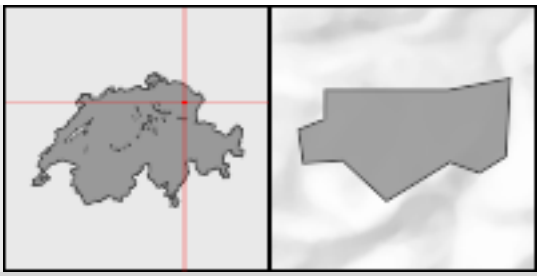

Herisau

Voter shares of selected parties in % (National Council elections)		
FDP/PLR inclusive LP/PL-BS	2019	33.5
CVP	2019	0.0
SP	2019	0.0
SVP	2019	64.7
EVP/CSP	2019	0.0
GLP	2019	0.0
BDP	2019	0.0
PdA/Sol.	2019	0.0
GPS	2019	0.0
Small right-wing parties	2019	0.0

Hermance



Population		
Residents	2019	1,047
Change in %	2010-2019	11.7
Population density per km²	2019	727.1
Age distribution in %		
0-19 years	2019	25.8
20-64 years	2019	54.0
65 years or over	2019	20.2
Foreign nationals in %	2019	27.5
Components of population change		
Crude marriage rate	2019	4.7
Crude divorce rate	2019	4.7
Crude birth rate	2019	8.5
Crude mortality rate	2019	9.5
Private households	2019	340
Size of households in persons	2019	2.92
Area		
Total surface area in km²	2016	1.4
Settlement and urban area in %	2004/09	29.0
Change in ha	1979/85-2004/09	11
Agricultural area in %	2004/09	57.2
Change in ha	1979/85-2004/09	-6
Wooded area in %	2004/09	11.7
Unproductive area in %	2004/09	2.1
Economy		
Employed total	2018	199
Primary sector	2018	5
Secondary sector	2018	16
Tertiary sector	2018	178
Business establishments total	2018	56
Primary sector	2018	X
Secondary sector	2018	10
Tertiary sector	2018	42
Construction and housing		
Dwelling vacancy rate	2020	0.50
New housing units per 1000 residents	2018	1.0
Social security		
Social assistance rate	2019	0.85

Hermance



Voter shares of selected parties in % (National Council elections)		
FDP/PLR inclusive LP/PL-BS	2019	21.6
CVP	2019	6.3
SP	2019	8.7
SVP	2019	13.0
EVP/CSP	2019	0.4
GLP	2019	10.2
BDP	2019	4.9
PdA/Sol.	2019	5.3
GPS	2019	25.8
Small right-wing parties	2019	1.6

Hermenches

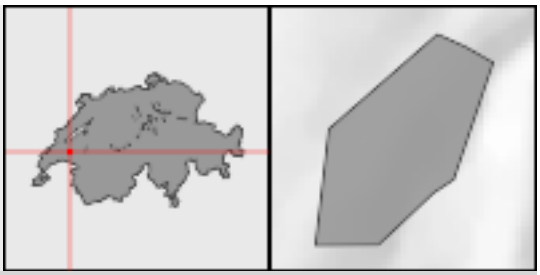

Population		
Residents	2019	366
Change in %	2010-2019	2.2
Population density per km²	2019	76.7
Age distribution in %		
0-19 years	2019	21.0
20-64 years	2019	61.2
65 years or over	2019	17.8
Foreign nationals in %	2019	11.2
Components of population change		
Crude marriage rate	2019	2.7
Crude divorce rate	2019	2.7
Crude birth rate	2019	8.2
Crude mortality rate	2019	13.7
Private households	2019	137
Size of households in persons	2019	2.55
Area		
Total surface area in km²	2016	4.8
Settlement and urban area in %	2004/09	6.3
Change in ha	1979/85-2004/09	6
Agricultural area in %	2004/09	64.9
Change in ha	1979/85-2004/09	-7
Wooded area in %	2004/09	28.9
Unproductive area in %	2004/09	0.0
Economy		
Employed total	2018	64
Primary sector	2018	26
Secondary sector	2018	5
Tertiary sector	2018	33
Business establishments total	2018	X
Primary sector	2018	11
Secondary sector	2018	X
Tertiary sector	2018	7
Construction and housing		
Dwelling vacancy rate	2020	1.86
New housing units per 1000 residents	2018	0.0
Social security		
Social assistance rate	2019	X

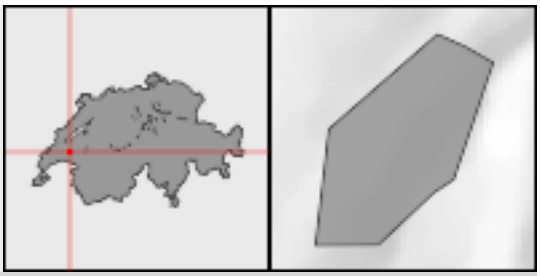

Hermenches

Voter shares of selected parties in % (National Council elections)		
FDP/PLR inclusive LP/PL-BS	2019	29.9
CVP	2019	2.2
SP	2019	12.5
SVP	2019	33.5
EVP/CSP	2019	1.1
GLP	2019	5.4
BDP	2019	0.6
PdA/Sol.	2019	0.9
GPS	2019	13.3
Small right-wing parties	2019	0.2

Hermrigen

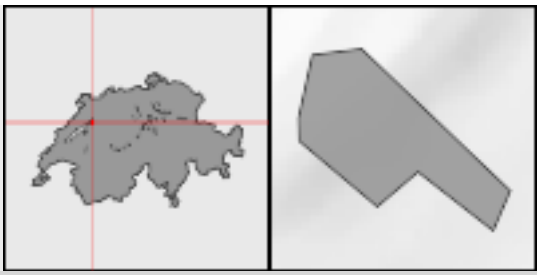

Population		
Residents	2019	313
Change in %	2010-2019	27.2
Population density per km²	2019	91.5
Age distribution in %		
0-19 years	2019	19.2
20-64 years	2019	54.3
65 years or over	2019	26.5
Foreign nationals in %	2019	5.8
Components of population change		
Crude marriage rate	2019	9.4
Crude divorce rate	2019	0.0
Crude birth rate	2019	18.9
Crude mortality rate	2019	15.7
Private households	2019	133
Size of households in persons	2019	2.35
Area		
Total surface area in km²	2016	3.4
Settlement and urban area in %	2004/09	7.5
Change in ha	1979/85-2004/09	6
Agricultural area in %	2004/09	50.4
Change in ha	1979/85-2004/09	-6
Wooded area in %	2004/09	41.7
Unproductive area in %	2004/09	0.3
Economy		
Employed total	2018	70
Primary sector	2018	20
Secondary sector	2018	19
Tertiary sector	2018	31
Business establishments total	2018	27
Primary sector	2018	8
Secondary sector	2018	6
Tertiary sector	2018	13
Construction and housing		
Dwelling vacancy rate	2020	0.00
New housing units per 1000 residents	2018	0.0
Social security		
Social assistance rate	2019	X

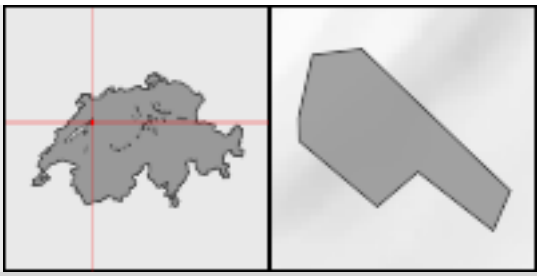

Hermrigen

Voter shares of selected parties in % (National Council elections)		
FDP/PLR inclusive LP/PL-BS	2019	6.2
CVP	2019	0.9
SP	2019	9.9
SVP	2019	45.2
EVP/CSP	2019	1.9
GLP	2019	11.2
BDP	2019	12.3
PdA/Sol.	2019	0.1
GPS	2019	7.8
Small right-wing parties	2019	0.3

Herrliberg

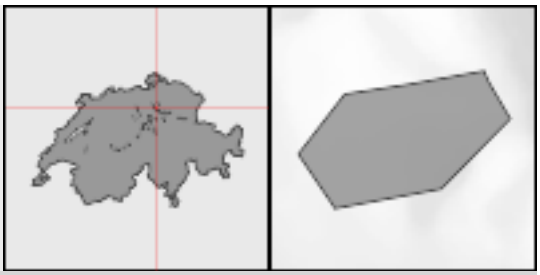

Population		
Residents	2019	6,460
Change in %	2010-2019	6.2
Population density per km²	2019	718.6
Age distribution in %		
0-19 years	2019	20.6
20-64 years	2019	58.0
65 years or over	2019	21.4
Foreign nationals in %	2019	22.4
Components of population change		
Crude marriage rate	2019	2.8
Crude divorce rate	2019	2.3
Crude birth rate	2019	7.5
Crude mortality rate	2019	7.2
Private households	2019	2,777
Size of households in persons	2019	2.29
Area		
Total surface area in km²	2016	9.0
Settlement and urban area in %	2004/09	23.4
Change in ha	1979/85-2004/09	39
Agricultural area in %	2004/09	52.2
Change in ha	1979/85-2004/09	-35
Wooded area in %	2004/09	23.6
Unproductive area in %	2004/09	0.8
Economy		
Employed total	2018	1,413
Primary sector	2018	47
Secondary sector	2018	118
Tertiary sector	2018	1,248
Business establishments total	2018	437
Primary sector	2018	17
Secondary sector	2018	25
Tertiary sector	2018	395
Construction and housing		
Dwelling vacancy rate	2020	1.39
New housing units per 1000 residents	2018	6.5
Social security		
Social assistance rate	2019	1.35

Herrliberg

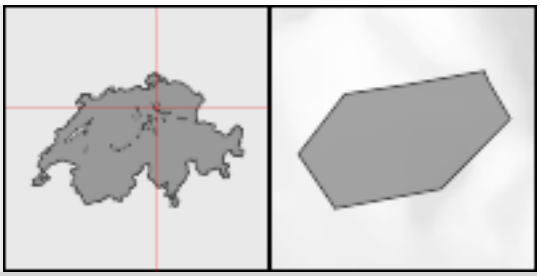

Voter shares of selected parties in % (National Council elections)		
FDP/PLR inclusive LP/PL-BS	2019	29.4
CVP	2019	3.7
SP	2019	7.5
SVP	2019	34.8
EVP/CSP	2019	1.3
GLP	2019	13.2
BDP	2019	0.7
PdA/Sol.	2019	0.0
GPS	2019	7.8
Small right-wing parties	2019	0.2

Hersberg

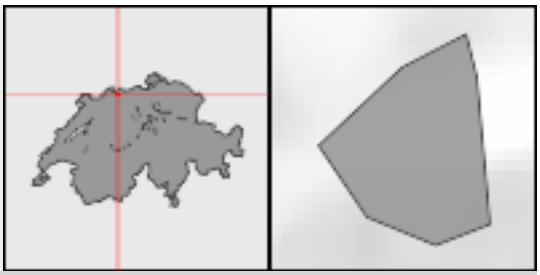

Population		
Residents	2019	330
Change in %	2010-2019	6.5
Population density per km²	2019	198.8
Age distribution in %		
0-19 years	2019	19.1
20-64 years	2019	53.0
65 years or over	2019	27.9
Foreign nationals in %	2019	12.4
Components of population change		
Crude marriage rate	2019	3.1
Crude divorce rate	2019	3.1
Crude birth rate	2019	15.4
Crude mortality rate	2019	6.2
Private households	2019	139
Size of households in persons	2019	2.35
Area		
Total surface area in km²	2016	1.7
Settlement and urban area in %	2004/09	11.8
Change in ha	1979/85-2004/09	6
Agricultural area in %	2004/09	38.5
Change in ha	1979/85-2004/09	-5
Wooded area in %	2004/09	49.7
Unproductive area in %	2004/09	0.0
Economy		
Employed total	2018	39
Primary sector	2018	15
Secondary sector	2018	X
Tertiary sector	2018	24
Business establishments total	2018	20
Primary sector	2018	5
Secondary sector	2018	X
Tertiary sector	2018	15
Construction and housing		
Dwelling vacancy rate	2020	0.00
New housing units per 1000 residents	2018	6.5
Social security		
Social assistance rate	2019	X

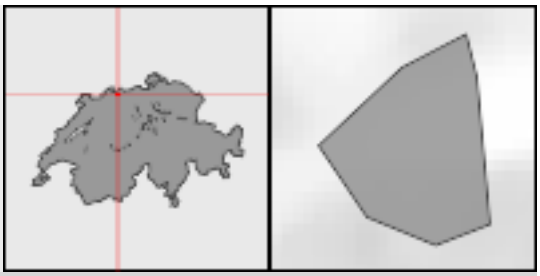

Hersberg

Voter shares of selected parties in % (National Council elections)		
FDP/PLR inclusive LP/PL-BS	2019	9.4
CVP	2019	3.1
SP	2019	12.7
SVP	2019	38.2
EVP/CSP	2019	5.8
GLP	2019	4.6
BDP	2019	1.9
PdA/Sol.	2019	0.0
GPS	2019	24.3
Small right-wing parties	2019	0.0

Herznach

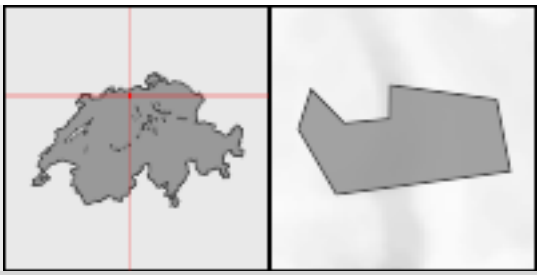

Population		
Residents	2019	1,578
Change in %	2010-2019	17.5
Population density per km²	2019	252.1
Age distribution in %		
0-19 years	2019	22.1
20-64 years	2019	62.3
65 years or over	2019	15.6
Foreign nationals in %	2019	16.2
Components of population change		
Crude marriage rate	2019	7.0
Crude divorce rate	2019	6.4
Crude birth rate	2019	9.0
Crude mortality rate	2019	7.0
Private households	2019	634
Size of households in persons	2019	2.47
Area		
Total surface area in km²	2016	6.3
Settlement and urban area in %	2004/09	11.6
Change in ha	1979/85-2004/09	21
Agricultural area in %	2004/09	63.5
Change in ha	1979/85-2004/09	-24
Wooded area in %	2004/09	24.6
Unproductive area in %	2004/09	0.3
Economy		
Employed total	2018	393
Primary sector	2018	59
Secondary sector	2018	85
Tertiary sector	2018	249
Business establishments total	2018	99
Primary sector	2018	21
Secondary sector	2018	20
Tertiary sector	2018	58
Construction and housing		
Dwelling vacancy rate	2020	1.43
New housing units per 1000 residents	2018	15.3
Social security		
Social assistance rate	2019	1.62

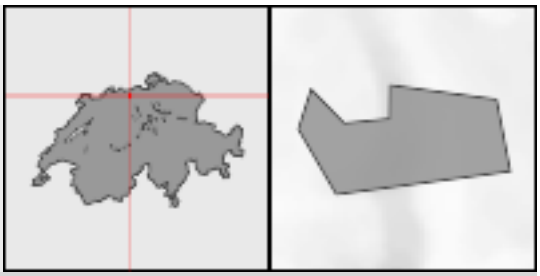

Herznach

Voter shares of selected parties in % (National Council elections)		
FDP/PLR inclusive LP/PL-BS	2019	9.9
CVP	2019	13.6
SP	2019	6.7
SVP	2019	41.8
EVP/CSP	2019	2.0
GLP	2019	7.8
BDP	2019	4.1
PdA/Sol.	2019	0.0
GPS	2019	10.2
Small right-wing parties	2019	0.5

Schweizerische Eidgenossenschaft
Confédération suisse
Confederazione Svizzera
Confederaziun svizra

Eidgenössisches Departement des Innern EDI
Département fédéral de l'intérieur DFI
Bundesamt für Statistik BFS
Office fédéral de la statistique OFS

Herzogenbuchsee



Population		
Residents	2019	7,255
Change in %	2010-2019	7.2
Population density per km²	2019	738.8
Age distribution in %		
0-19 years	2019	20.1
20-64 years	2019	58.6
65 years or over	2019	21.3
Foreign nationals in %	2019	18.9
Components of population change		
Crude marriage rate	2019	4.3
Crude divorce rate	2019	2.2
Crude birth rate	2019	9.7
Crude mortality rate	2019	11.5
Private households	2019	3,261
Size of households in persons	2019	2.19
Area		
Total surface area in km²	2016	9.8
Settlement and urban area in %	2004/09	27.0
Change in ha	1979/85-2004/09	51
Agricultural area in %	2004/09	37.1
Change in ha	1979/85-2004/09	-42
Wooded area in %	2004/09	35.1
Unproductive area in %	2004/09	0.8
Economy		
Employed total	2018	4,187
Primary sector	2018	42
Secondary sector	2018	1,520
Tertiary sector	2018	2,625
Business establishments total	2018	457
Primary sector	2018	13
Secondary sector	2018	97
Tertiary sector	2018	347
Construction and housing		
Dwelling vacancy rate	2020	2.82
New housing units per 1000 residents	2018	1.1
Social security		
Social assistance rate	2019	4.39



Herzogenbuchsee

Voter shares of selected parties in % (National Council elections)		
FDP/PLR inclusive LP/PL-BS	2019	10.9
CVP	2019	1.2
SP	2019	18.5
SVP	2019	27.4
EVP/CSP	2019	3.5
GLP	2019	10.5
BDP	2019	10.9
PdA/Sol.	2019	0.4
GPS	2019	10.9
Small right-wing parties	2019	2.0

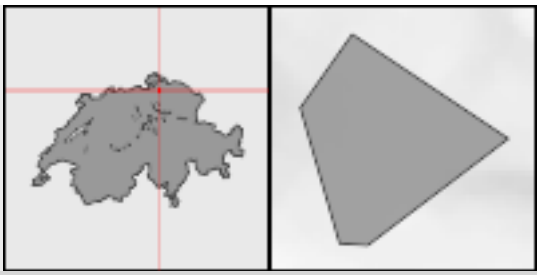

Hettlingen

Population		
Residents	2019	3,169
Change in %	2010-2019	7.0
Population density per km²	2019	537.1
Age distribution in %		
0-19 years	2019	23.6
20-64 years	2019	59.0
65 years or over	2019	17.4
Foreign nationals in %	2019	9.1
Components of population change		
Crude marriage rate	2019	2.2
Crude divorce rate	2019	0.9
Crude birth rate	2019	6.0
Crude mortality rate	2019	5.7
Private households	2019	1,226
Size of households in persons	2019	2.56
Area		
Total surface area in km²	2016	5.9
Settlement and urban area in %	2004/09	17.0
Change in ha	1979/85-2004/09	22
Agricultural area in %	2004/09	58.8
Change in ha	1979/85-2004/09	-27
Wooded area in %	2004/09	23.2
Unproductive area in %	2004/09	1.0
Economy		
Employed total	2018	702
Primary sector	2018	52
Secondary sector	2018	248
Tertiary sector	2018	402
Business establishments total	2018	170
Primary sector	2018	22
Secondary sector	2018	17
Tertiary sector	2018	131
Construction and housing		
Dwelling vacancy rate	2020	2.28
New housing units per 1000 residents	2018	2.2
Social security		
Social assistance rate	2019	1.02

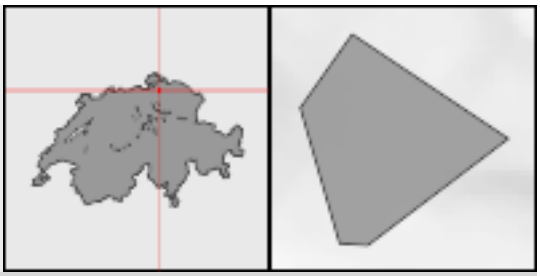

Hettlingen

Voter shares of selected parties in % (National Council elections)		
FDP/PLR inclusive LP/PL-BS	2019	16.1
CVP	2019	4.7
SP	2019	8.7
SVP	2019	30.0
EVP/CSP	2019	4.4
GLP	2019	18.8
BDP	2019	2.2
PdA/Sol.	2019	0.0
GPS	2019	11.4
Small right-wing parties	2019	2.4

Hildisrieden

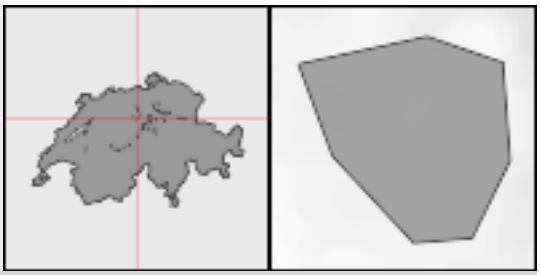

Population		
Residents	2019	2,343
Change in %	2010-2019	22.9
Population density per km²	2019	332.8
Age distribution in %		
0-19 years	2019	21.6
20-64 years	2019	58.6
65 years or over	2019	19.8
Foreign nationals in %	2019	8.5
Components of population change		
Crude marriage rate	2019	7.3
Crude divorce rate	2019	1.7
Crude birth rate	2019	12.4
Crude mortality rate	2019	6.4
Private households	2019	958
Size of households in persons	2019	2.41
Area		
Total surface area in km²	2016	7.0
Settlement and urban area in %	2004/09	19.3
Change in ha	1979/85-2004/09	75
Agricultural area in %	2004/09	69.0
Change in ha	1979/85-2004/09	-73
Wooded area in %	2004/09	11.7
Unproductive area in %	2004/09	0.0
Economy		
Employed total	2018	671
Primary sector	2018	108
Secondary sector	2018	139
Tertiary sector	2018	424
Business establishments total	2018	165
Primary sector	2018	31
Secondary sector	2018	21
Tertiary sector	2018	113
Construction and housing		
Dwelling vacancy rate	2020	0.87
New housing units per 1000 residents	2018	10.1
Social security		
Social assistance rate	2019	0.77

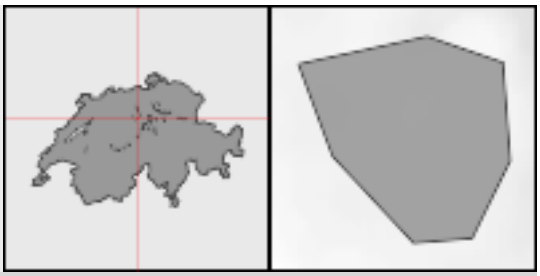

Hildisrieden

Voter shares of selected parties in % (National Council elections)		
FDP/PLR inclusive LP/PL-BS	2019	17.8
CVP	2019	34.8
SP	2019	6.3
SVP	2019	26.3
EVP/CSP	2019	0.9
GLP	2019	5.3
BDP	2019	0.0
PdA/Sol.	2019	0.0
GPS	2019	8.0
Small right-wing parties	2019	0.1

Hilterfingen

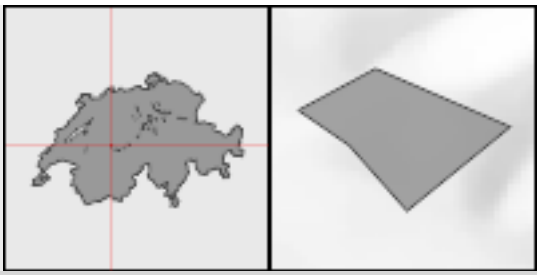

Population		
Residents	2019	4,057
Change in %	2010-2019	2.0
Population density per km²	2019	1,443.8
Age distribution in %		
0-19 years	2019	17.0
20-64 years	2019	54.2
65 years or over	2019	28.8
Foreign nationals in %	2019	8.6
Components of population change		
Crude marriage rate	2019	2.5
Crude divorce rate	2019	0.7
Crude birth rate	2019	4.4
Crude mortality rate	2019	12.1
Private households	2019	1,949
Size of households in persons	2019	2.04
Area		
Total surface area in km²	2016	2.8
Settlement and urban area in %	2004/09	41.1
Change in ha	1979/85-2004/09	9
Agricultural area in %	2004/09	8.6
Change in ha	1979/85-2004/09	-10
Wooded area in %	2004/09	49.3
Unproductive area in %	2004/09	1.1
Economy		
Employed total	2018	X
Primary sector	2018	X
Secondary sector	2018	147
Tertiary sector	2018	837
Business establishments total	2018	X
Primary sector	2018	X
Secondary sector	2018	31
Tertiary sector	2018	197
Construction and housing		
Dwelling vacancy rate	2020	4.12
New housing units per 1000 residents	2018	1.0
Social security		
Social assistance rate	2019	2.52

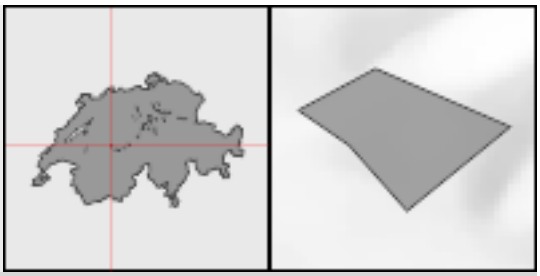

Hilterfingen

Voter shares of selected parties in % (National Council elections)		
FDP/PLR inclusive LP/PL-BS	2019	13.4
CVP	2019	1.7
SP	2019	16.0
SVP	2019	22.6
EVP/CSP	2019	4.4
GLP	2019	12.7
BDP	2019	5.7
PdA/Sol.	2019	0.5
GPS	2019	14.9
Small right-wing parties	2019	3.5

Himmelried

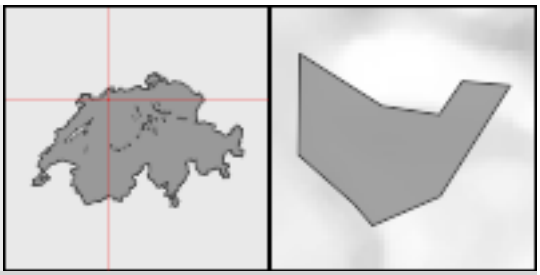

Population		
Residents	2019	947
Change in %	2010-2019	2.0
Population density per km²	2019	157.0
Age distribution in %		
0-19 years	2019	16.7
20-64 years	2019	60.2
65 years or over	2019	23.1
Foreign nationals in %	2019	11.8
Components of population change		
Crude marriage rate	2019	5.4
Crude divorce rate	2019	1.1
Crude birth rate	2019	6.5
Crude mortality rate	2019	8.6
Private households	2019	437
Size of households in persons	2019	2.16
Area		
Total surface area in km²	2016	6.0
Settlement and urban area in %	2004/09	10.6
Change in ha	1979/85-2004/09	10
Agricultural area in %	2004/09	30.4
Change in ha	1979/85-2004/09	-11
Wooded area in %	2004/09	58.7
Unproductive area in %	2004/09	0.3
Economy		
Employed total	2018	133
Primary sector	2018	29
Secondary sector	2018	21
Tertiary sector	2018	83
Business establishments total	2018	66
Primary sector	2018	10
Secondary sector	2018	10
Tertiary sector	2018	46
Construction and housing		
Dwelling vacancy rate	2020	1.02
New housing units per 1000 residents	2018	4.3
Social security		
Social assistance rate	2019	2.09

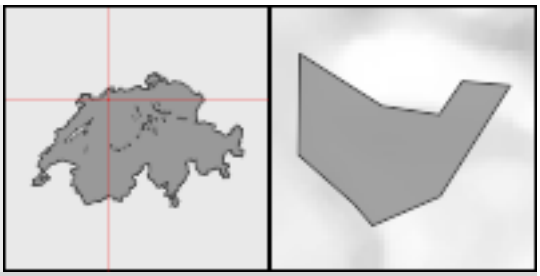

Himmelried

Voter shares of selected parties in % (National Council elections)		
FDP/PLR inclusive LP/PL-BS	2019	14.1
CVP	2019	14.6
SP	2019	11.9
SVP	2019	32.3
EVP/CSP	2019	0.6
GLP	2019	11.0
BDP	2019	1.4
PdA/Sol.	2019	0.0
GPS	2019	12.3
Small right-wing parties	2019	0.1

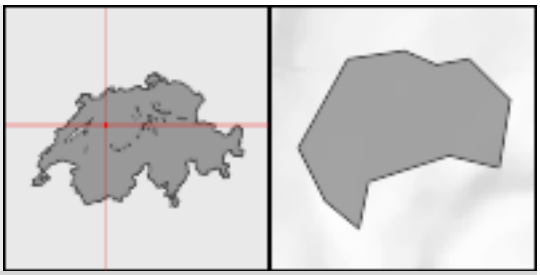

Hindelbank

Population		
Residents	2019	2,611
Change in %	2010-2019	19.2
Population density per km²	2019	269.2
Age distribution in %		
0-19 years	2019	20.3
20-64 years	2019	60.6
65 years or over	2019	19.1
Foreign nationals in %	2019	12.9
Components of population change		
Crude marriage rate	2019	5.4
Crude divorce rate	2019	2.7
Crude birth rate	2019	11.5
Crude mortality rate	2019	9.6
Private households	2019	1,179
Size of households in persons	2019	2.20
Area		
Total surface area in km²	2016	9.7
Settlement and urban area in %	2004/09	13.1
Change in ha	1979/85-2004/09	18
Agricultural area in %	2004/09	61.8
Change in ha	1979/85-2004/09	-12
Wooded area in %	2004/09	24.8
Unproductive area in %	2004/09	0.4
Economy		
Employed total	2018	983
Primary sector	2018	64
Secondary sector	2018	165
Tertiary sector	2018	754
Business establishments total	2018	185
Primary sector	2018	20
Secondary sector	2018	32
Tertiary sector	2018	133
Construction and housing		
Dwelling vacancy rate	2020	3.00
New housing units per 1000 residents	2018	0.4
Social security		
Social assistance rate	2019	3.29

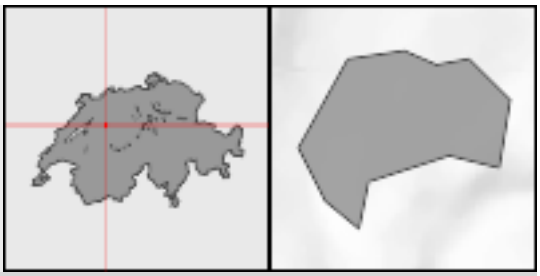

Hindelbank

Voter shares of selected parties in % (National Council elections)		
FDP/PLR inclusive LP/PL-BS	2019	6.8
CVP	2019	1.6
SP	2019	12.0
SVP	2019	37.5
EVP/CSP	2019	5.0
GLP	2019	8.7
BDP	2019	12.0
PdA/Sol.	2019	0.5
GPS	2019	9.9
Small right-wing parties	2019	2.7

Schweizerische Eidgenossenschaft
Confédération suisse
Confederazione Svizzera
Confederaziun svizra

Eidgenössisches Departement des Innern EDI
Département fédéral de l'intérieur DFI
Bundesamt für Statistik BFS
Office fédéral de la statistique OFS

Hinwil



Population		
Residents	2019	11,277
Change in %	2010-2019	8.7
Population density per km²	2019	506.1
Age distribution in %		
0-19 years	2019	19.6
20-64 years	2019	60.6
65 years or over	2019	19.9
Foreign nationals in %	2019	17.1
Components of population change		
Crude marriage rate	2019	3.9
Crude divorce rate	2019	1.9
Crude birth rate	2019	8.5
Crude mortality rate	2019	7.9
Private households	2019	4,953
Size of households in persons	2019	2.25
Area		
Total surface area in km²	2016	22.3
Settlement and urban area in %	2004/09	19.7
Change in ha	1979/85-2004/09	84
Agricultural area in %	2004/09	51.9
Change in ha	1979/85-2004/09	-87
Wooded area in %	2004/09	26.6
Unproductive area in %	2004/09	1.8
Economy		
Employed total	2018	6,999
Primary sector	2018	174
Secondary sector	2018	2,511
Tertiary sector	2018	4,314
Business establishments total	2018	881
Primary sector	2018	69
Secondary sector	2018	167
Tertiary sector	2018	645
Construction and housing		
Dwelling vacancy rate	2020	1.26
New housing units per 1000 residents	2018	7.2
Social security		
Social assistance rate	2019	2.15

Hinwil

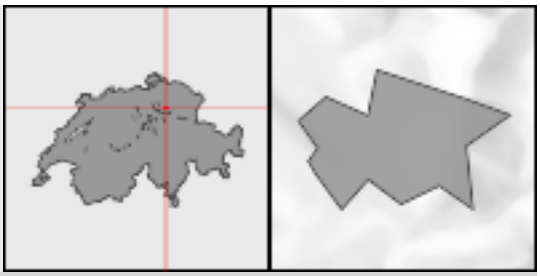

Voter shares of selected parties in % (National Council elections)		
FDP/PLR inclusive LP/PL-BS	2019	11.4
CVP	2019	5.2
SP	2019	10.7
SVP	2019	42.0
EVP/CSP	2019	3.8
GLP	2019	9.5
BDP	2019	1.5
PdA/Sol.	2019	0.2
GPS	2019	10.8
Small right-wing parties	2019	3.5

Hirschthal

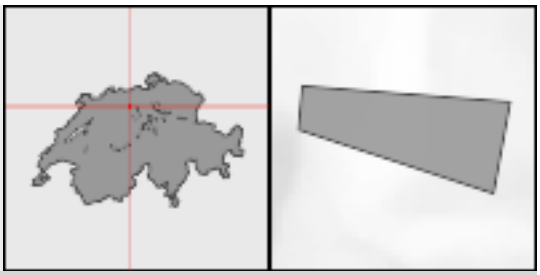

Population		
Residents	2019	1,611
Change in %	2010-2019	10.6
Population density per km²	2019	456.4
Age distribution in %		
0-19 years	2019	21.1
20-64 years	2019	60.5
65 years or over	2019	18.4
Foreign nationals in %	2019	10.9
Components of population change		
Crude marriage rate	2019	6.2
Crude divorce rate	2019	3.1
Crude birth rate	2019	7.5
Crude mortality rate	2019	4.4
Private households	2019	690
Size of households in persons	2019	2.32
Area		
Total surface area in km²	2016	3.5
Settlement and urban area in %	2004/09	16.1
Change in ha	1979/85-2004/09	13
Agricultural area in %	2004/09	32.5
Change in ha	1979/85-2004/09	-15
Wooded area in %	2004/09	51.1
Unproductive area in %	2004/09	0.3
Economy		
Employed total	2018	872
Primary sector	2018	90
Secondary sector	2018	234
Tertiary sector	2018	548
Business establishments total	2018	94
Primary sector	2018	8
Secondary sector	2018	15
Tertiary sector	2018	71
Construction and housing		
Dwelling vacancy rate	2020	2.79
New housing units per 1000 residents	2018	1.9
Social security		
Social assistance rate	2019	1.57

Hirschthal

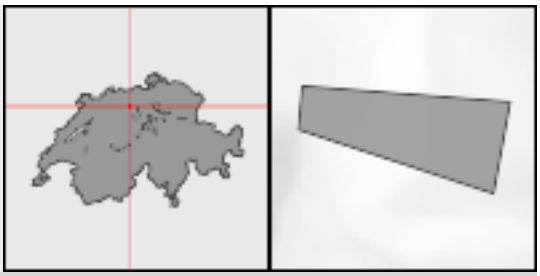

Voter shares of selected parties in % (National Council elections)		
FDP/PLR inclusive LP/PL-BS	2019	18.9
CVP	2019	4.4
SP	2019	11.5
SVP	2019	39.8
EVP/CSP	2019	5.8
GLP	2019	5.7
BDP	2019	2.7
PdA/Sol.	2019	0.0
GPS	2019	6.8
Small right-wing parties	2019	2.0

Hittnau

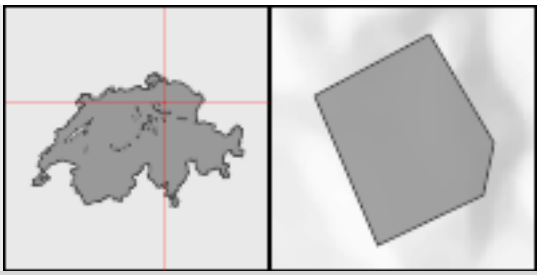

Population		
Residents	2019	3,664
Change in %	2010-2019	5.3
Population density per km²	2019	282.9
Age distribution in %		
0-19 years	2019	22.8
20-64 years	2019	61.5
65 years or over	2019	15.7
Foreign nationals in %	2019	7.7
Components of population change		
Crude marriage rate	2019	3.8
Crude divorce rate	2019	1.4
Crude birth rate	2019	9.0
Crude mortality rate	2019	6.0
Private households	2019	1,525
Size of households in persons	2019	2.38
Area		
Total surface area in km²	2016	13.0
Settlement and urban area in %	2004/09	13.1
Change in ha	1979/85-2004/09	47
Agricultural area in %	2004/09	48.2
Change in ha	1979/85-2004/09	-47
Wooded area in %	2004/09	37.3
Unproductive area in %	2004/09	1.5
Economy		
Employed total	2018	783
Primary sector	2018	74
Secondary sector	2018	289
Tertiary sector	2018	420
Business establishments total	2018	246
Primary sector	2018	28
Secondary sector	2018	57
Tertiary sector	2018	161
Construction and housing		
Dwelling vacancy rate	2020	1.66
New housing units per 1000 residents	2018	7.4
Social security		
Social assistance rate	2019	1.38

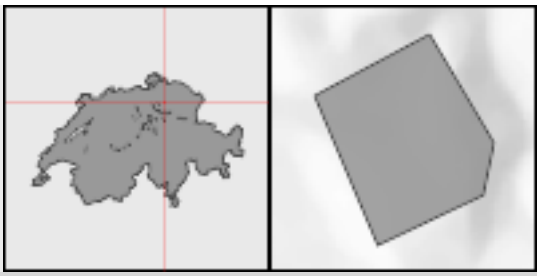

Hittnau

Voter shares of selected parties in % (National Council elections)		
FDP/PLR inclusive LP/PL-BS	2019	11.8
CVP	2019	3.7
SP	2019	9.9
SVP	2019	36.2
EVP/CSP	2019	6.4
GLP	2019	11.2
BDP	2019	2.2
PdA/Sol.	2019	0.1
GPS	2019	11.9
Small right-wing parties	2019	4.8

Hitzkirch



Population		
Residents	2019	5,858
Change in %	2010-2019	15.0
Population density per km²	2019	212.3
Age distribution in %		
0-19 years	2019	22.7
20-64 years	2019	61.6
65 years or over	2019	15.8
Foreign nationals in %	2019	15.7
Components of population change		
Crude marriage rate	2019	4.7
Crude divorce rate	2019	2.9
Crude birth rate	2019	11.7
Crude mortality rate	2019	4.1
Private households	2019	2,231
Size of households in persons	2019	2.60
Area		
Total surface area in km²	2016	27.6
Settlement and urban area in %	2004/09	9.8
Change in ha	1979/85-2004/09	57
Agricultural area in %	2004/09	65.7
Change in ha	1979/85-2004/09	-52
Wooded area in %	2004/09	24.0
Unproductive area in %	2004/09	0.4
Economy		
Employed total	2018	2,958
Primary sector	2018	452
Secondary sector	2018	1,103
Tertiary sector	2018	1,403
Business establishments total	2018	479
Primary sector	2018	115
Secondary sector	2018	86
Tertiary sector	2018	278
Construction and housing		
Dwelling vacancy rate	2020	1.55
New housing units per 1000 residents	2018	16.1
Social security		
Social assistance rate	2019	1.79



Hitzkirch

Voter shares of selected parties in % (National Council elections)		
FDP/PLR inclusive LP/PL-BS	2019	15.0
CVP	2019	29.1
SP	2019	11.0
SVP	2019	28.4
EVP/CSP	2019	0.5
GLP	2019	5.3
BDP	2019	0.0
PdA/Sol.	2019	0.0
GPS	2019	9.7
Small right-wing parties	2019	0.2

Schweizerische Eidgenossenschaft
Confédération suisse
Confederazione Svizzera
Confederaziun svizra

Eidgenössisches Departement des Innern EDI
Département fédéral de l'intérieur DFI
Bundesamt für Statistik BFS
Office fédéral de la statistique OFS

Hochdorf

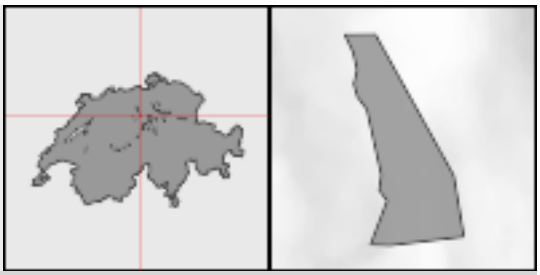

Population		
Residents	2019	9,884
Change in %	2010-2019	13.6
Population density per km²	2019	1,025.3
Age distribution in %		
0-19 years	2019	21.8
20-64 years	2019	60.1
65 years or over	2019	18.1
Foreign nationals in %	2019	21.8
Components of population change		
Crude marriage rate	2019	4.7
Crude divorce rate	2019	1.8
Crude birth rate	2019	12.2
Crude mortality rate	2019	8.2
Private households	2019	4,034
Size of households in persons	2019	2.37
Area		
Total surface area in km²	2016	9.6
Settlement and urban area in %	2004/09	26.2
Change in ha	1979/85-2004/09	67
Agricultural area in %	2004/09	61.9
Change in ha	1979/85-2004/09	-66
Wooded area in %	2004/09	10.5
Unproductive area in %	2004/09	1.5
Economy		
Employed total	2018	5,139
Primary sector	2018	144
Secondary sector	2018	1,921
Tertiary sector	2018	3,074
Business establishments total	2018	575
Primary sector	2018	30
Secondary sector	2018	102
Tertiary sector	2018	443
Construction and housing		
Dwelling vacancy rate	2020	0.92
New housing units per 1000 residents	2018	7.9
Social security		
Social assistance rate	2019	2.43

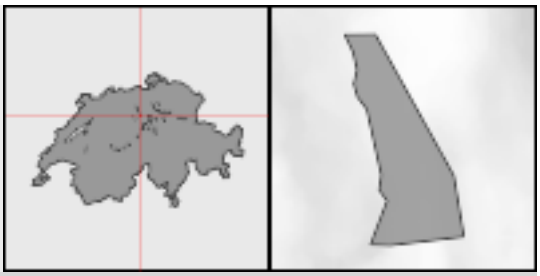

Hochdorf

Voter shares of selected parties in % (National Council elections)		
FDP/PLR inclusive LP/PL-BS	2019	15.0
CVP	2019	34.0
SP	2019	11.5
SVP	2019	21.5
EVP/CSP	2019	0.6
GLP	2019	6.0
BDP	2019	0.0
PdA/Sol.	2019	0.0
GPS	2019	10.8
Small right-wing parties	2019	0.1

Hochfelden

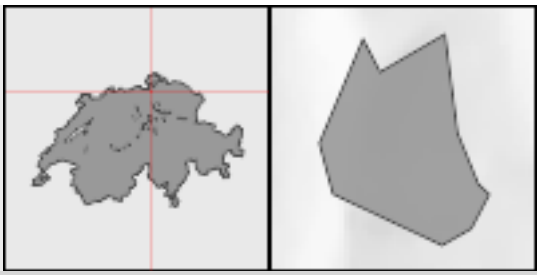

Population		
Residents	2019	1,982
Change in %	2010-2019	-0.7
Population density per km²	2019	321.2
Age distribution in %		
0-19 years	2019	22.9
20-64 years	2019	60.1
65 years or over	2019	17.0
Foreign nationals in %	2019	13.8
Components of population change		
Crude marriage rate	2019	3.1
Crude divorce rate	2019	3.6
Crude birth rate	2019	7.7
Crude mortality rate	2019	3.6
Private households	2019	794
Size of households in persons	2019	2.48
Area		
Total surface area in km²	2016	6.2
Settlement and urban area in %	2004/09	9.7
Change in ha	1979/85-2004/09	19
Agricultural area in %	2004/09	42.1
Change in ha	1979/85-2004/09	-20
Wooded area in %	2004/09	45.1
Unproductive area in %	2004/09	3.1
Economy		
Employed total	2018	391
Primary sector	2018	25
Secondary sector	2018	235
Tertiary sector	2018	131
Business establishments total	2018	79
Primary sector	2018	10
Secondary sector	2018	19
Tertiary sector	2018	50
Construction and housing		
Dwelling vacancy rate	2020	1.14
New housing units per 1000 residents	2018	5.7
Social security		
Social assistance rate	2019	1.35

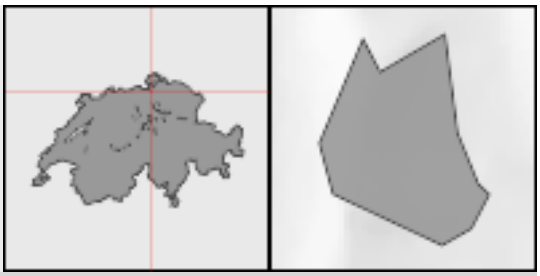

Hochfelden

Voter shares of selected parties in % (National Council elections)		
FDP/PLR inclusive LP/PL-BS	2019	8.1
CVP	2019	2.9
SP	2019	12.3
SVP	2019	44.1
EVP/CSP	2019	5.0
GLP	2019	10.4
BDP	2019	2.4
PdA/Sol.	2019	0.2
GPS	2019	7.1
Small right-wing parties	2019	6.3

Hochwald

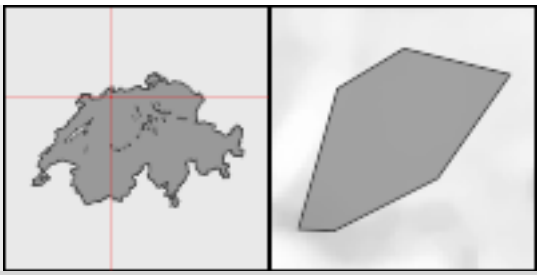

Population		
Residents	2019	1,290
Change in %	2010-2019	4.3
Population density per km²	2019	154.5
Age distribution in %		
0-19 years	2019	18.5
20-64 years	2019	62.2
65 years or over	2019	19.3
Foreign nationals in %	2019	12.1
Components of population change		
Crude marriage rate	2019	3.1
Crude divorce rate	2019	0.8
Crude birth rate	2019	5.4
Crude mortality rate	2019	10.0
Private households	2019	531
Size of households in persons	2019	2.42
Area		
Total surface area in km²	2016	8.4
Settlement and urban area in %	2004/09	8.9
Change in ha	1979/85-2004/09	15
Agricultural area in %	2004/09	45.7
Change in ha	1979/85-2004/09	-15
Wooded area in %	2004/09	45.4
Unproductive area in %	2004/09	0.0
Economy		
Employed total	2018	237
Primary sector	2018	54
Secondary sector	2018	30
Tertiary sector	2018	153
Business establishments total	2018	92
Primary sector	2018	15
Secondary sector	2018	10
Tertiary sector	2018	67
Construction and housing		
Dwelling vacancy rate	2020	1.82
New housing units per 1000 residents	2018	7.7
Social security		
Social assistance rate	2019	0.84

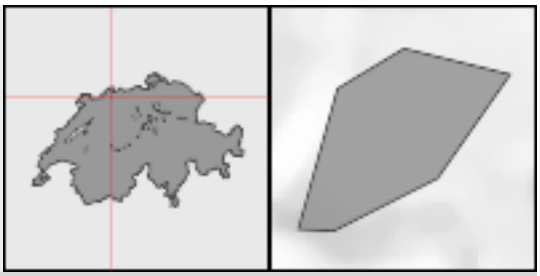

Hochwald

Voter shares of selected parties in % (National Council elections)		
FDP/PLR inclusive LP/PL-BS	2019	17.6
CVP	2019	15.1
SP	2019	13.2
SVP	2019	23.8
EVP/CSP	2019	1.2
GLP	2019	6.6
BDP	2019	3.2
PdA/Sol.	2019	0.0
GPS	2019	17.6
Small right-wing parties	2019	0.7

Höchstetten

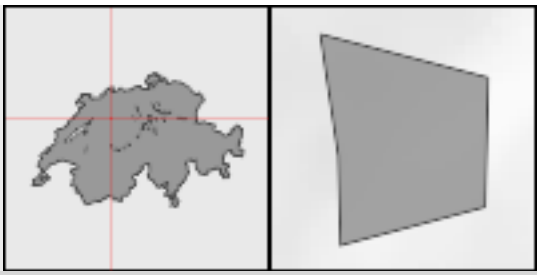

Population		
Residents	2019	270
Change in %	2010-2019	5.9
Population density per km²	2019	102.3
Age distribution in %		
0-19 years	2019	18.1
20-64 years	2019	60.4
65 years or over	2019	21.5
Foreign nationals in %	2019	4.1
Components of population change		
Crude marriage rate	2019	0.0
Crude divorce rate	2019	0.0
Crude birth rate	2019	11.0
Crude mortality rate	2019	11.0
Private households	2019	117
Size of households in persons	2019	2.26
Area		
Total surface area in km²	2016	2.6
Settlement and urban area in %	2004/09	7.4
Change in ha	1979/85-2004/09	2
Agricultural area in %	2004/09	72.0
Change in ha	1979/85-2004/09	-2
Wooded area in %	2004/09	19.8
Unproductive area in %	2004/09	0.8
Economy		
Employed total	2018	104
Primary sector	2018	39
Secondary sector	2018	28
Tertiary sector	2018	37
Business establishments total	2018	28
Primary sector	2018	12
Secondary sector	2018	6
Tertiary sector	2018	10
Construction and housing		
Dwelling vacancy rate	2020	0.00
New housing units per 1000 residents	2018	0.0
Social security		
Social assistance rate	2019	X

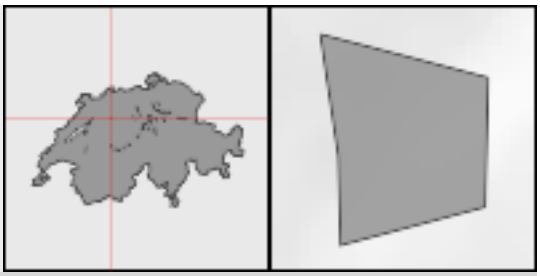

Höchstetten

Voter shares of selected parties in % (National Council elections)		
FDP/PLR inclusive LP/PL-BS	2019	3.7
CVP	2019	0.4
SP	2019	6.8
SVP	2019	60.7
EVP/CSP	2019	1.4
GLP	2019	4.8
BDP	2019	10.6
PdA/Sol.	2019	0.1
GPS	2019	5.1
Small right-wing parties	2019	0.2

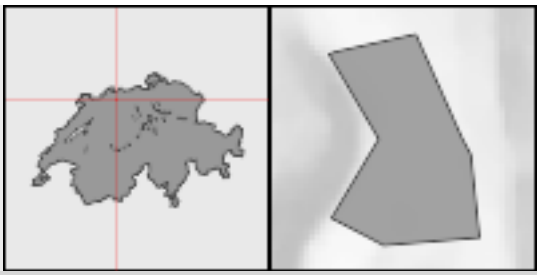

Hölstein

Population		
Residents	2019	2,556
Change in %	2010-2019	9.8
Population density per km²	2019	423.9
Age distribution in %		
0-19 years	2019	21.2
20-64 years	2019	59.1
65 years or over	2019	19.8
Foreign nationals in %	2019	18.3
Components of population change		
Crude marriage rate	2019	2.8
Crude divorce rate	2019	2.0
Crude birth rate	2019	6.3
Crude mortality rate	2019	8.3
Private households	2019	1,035
Size of households in persons	2019	2.44
Area		
Total surface area in km²	2016	6.0
Settlement and urban area in %	2004/09	15.1
Change in ha	1979/85-2004/09	22
Agricultural area in %	2004/09	43.7
Change in ha	1979/85-2004/09	-18
Wooded area in %	2004/09	40.2
Unproductive area in %	2004/09	1.0
Economy		
Employed total	2018	870
Primary sector	2018	29
Secondary sector	2018	476
Tertiary sector	2018	365
Business establishments total	2018	141
Primary sector	2018	10
Secondary sector	2018	35
Tertiary sector	2018	96
Construction and housing		
Dwelling vacancy rate	2020	0.36
New housing units per 1000 residents	2018	14.8
Social security		
Social assistance rate	2019	3.13

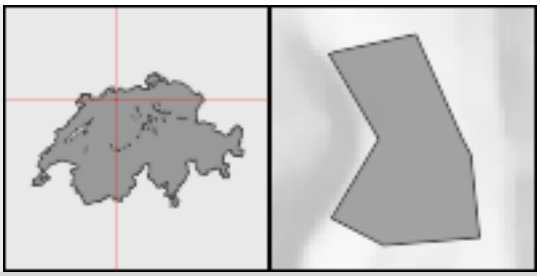

Hölstein

Voter shares of selected parties in % (National Council elections)		
FDP/PLR inclusive LP/PL-BS	2019	15.5
CVP	2019	5.7
SP	2019	20.5
SVP	2019	30.5
EVP/CSP	2019	8.9
GLP	2019	4.4
BDP	2019	0.7
PdA/Sol.	2019	0.0
GPS	2019	13.8
Small right-wing parties	2019	0.0

Höri

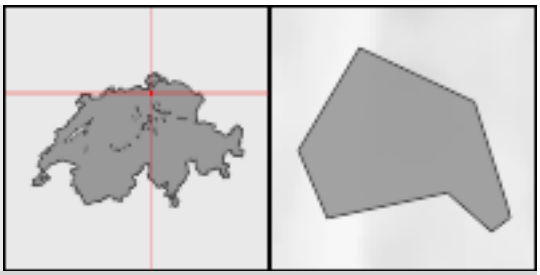

Population		
Residents	2019	2,872
Change in %	2010-2019	17.0
Population density per km²	2019	599.6
Age distribution in %		
0-19 years	2019	19.9
20-64 years	2019	65.1
65 years or over	2019	15.0
Foreign nationals in %	2019	33.9
Components of population change		
Crude marriage rate	2019	6.6
Crude divorce rate	2019	2.4
Crude birth rate	2019	13.6
Crude mortality rate	2019	6.6
Private households	2019	1,163
Size of households in persons	2019	2.44
Area		
Total surface area in km²	2016	4.8
Settlement and urban area in %	2004/09	18.7
Change in ha	1979/85-2004/09	11
Agricultural area in %	2004/09	59.3
Change in ha	1979/85-2004/09	-11
Wooded area in %	2004/09	12.6
Unproductive area in %	2004/09	9.4
Economy		
Employed total	2018	1,266
Primary sector	2018	33
Secondary sector	2018	619
Tertiary sector	2018	614
Business establishments total	2018	212
Primary sector	2018	12
Secondary sector	2018	58
Tertiary sector	2018	142
Construction and housing		
Dwelling vacancy rate	2020	0.74
New housing units per 1000 residents	2018	11.7
Social security		
Social assistance rate	2019	3.20

Höri

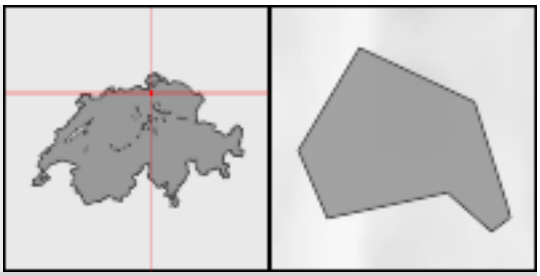

Voter shares of selected parties in % (National Council elections)		
FDP/PLR inclusive LP/PL-BS	2019	5.3
CVP	2019	2.4
SP	2019	10.4
SVP	2019	53.6
EVP/CSP	2019	4.9
GLP	2019	8.3
BDP	2019	1.2
PdA/Sol.	2019	0.2
GPS	2019	7.0
Small right-wing parties	2019	6.4

Schweizerische Eidgenossenschaft
Confédération suisse
Confederazione Svizzera
Confederaziun svizra

Eidgenössisches Departement des Innern EDI
Département fédéral de l'intérieur DFI
Bundesamt für Statistik BFS
Office fédéral de la statistique OFS

Hofstetten bei Brienz

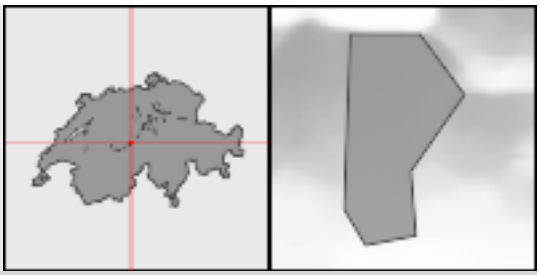

Population		
Residents	2019	527
Change in %	2010-2019	-7.4
Population density per km²	2019	60.1
Age distribution in %		
0-19 years	2019	14.4
20-64 years	2019	59.6
65 years or over	2019	26.0
Foreign nationals in %	2019	6.6
Components of population change		
Crude marriage rate	2019	5.7
Crude divorce rate	2019	0.0
Crude birth rate	2019	5.7
Crude mortality rate	2019	13.4
Private households	2019	234
Size of households in persons	2019	2.23
Area		
Total surface area in km²	2016	8.8
Settlement and urban area in %	2004/09	4.5
Change in ha	1979/85-2004/09	13
Agricultural area in %	2004/09	29.4
Change in ha	1979/85-2004/09	-22
Wooded area in %	2004/09	43.8
Unproductive area in %	2004/09	22.3
Economy		
Employed total	2018	292
Primary sector	2018	18
Secondary sector	2018	123
Tertiary sector	2018	151
Business establishments total	2018	67
Primary sector	2018	7
Secondary sector	2018	18
Tertiary sector	2018	42
Construction and housing		
Dwelling vacancy rate	2020	1.75
New housing units per 1000 residents	2018	1.9
Social security		
Social assistance rate	2019	1.54

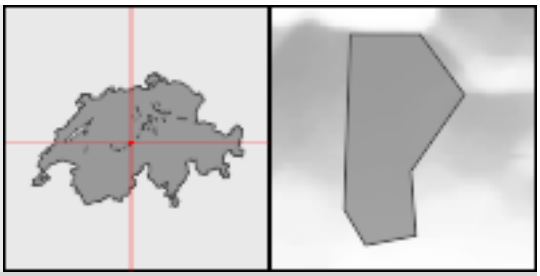

Hofstetten bei Brienz

Voter shares of selected parties in % (National Council elections)

FDP/PLR inclusive LP/PL-BS	2019	8.9
CVP	2019	0.7
SP	2019	10.6
SVP	2019	49.4
EVP/CSP	2019	3.4
GLP	2019	5.5
BDP	2019	7.9
PdA/Sol.	2019	0.2
GPS	2019	5.3
Small right-wing parties	2019	2.4

Hofstetten-Flüh

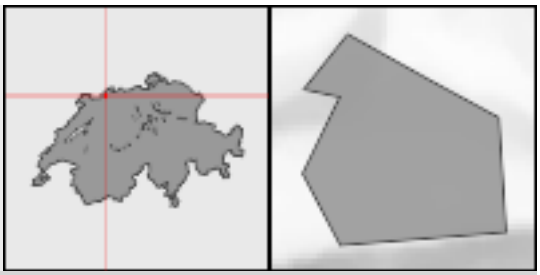

Population		
Residents	2019	3,209
Change in %	2010-2019	5.7
Population density per km²	2019	426.7
Age distribution in %		
0-19 years	2019	20.3
20-64 years	2019	58.5
65 years or over	2019	21.2
Foreign nationals in %	2019	17.9
Components of population change		
Crude marriage rate	2019	2.5
Crude divorce rate	2019	1.9
Crude birth rate	2019	6.9
Crude mortality rate	2019	6.9
Private households	2019	1,325
Size of households in persons	2019	2.41
Area		
Total surface area in km²	2016	7.5
Settlement and urban area in %	2004/09	14.8
Change in ha	1979/85-2004/09	29
Agricultural area in %	2004/09	40.3
Change in ha	1979/85-2004/09	-31
Wooded area in %	2004/09	44.8
Unproductive area in %	2004/09	0.1
Economy		
Employed total	2018	523
Primary sector	2018	30
Secondary sector	2018	168
Tertiary sector	2018	325
Business establishments total	2018	157
Primary sector	2018	8
Secondary sector	2018	30
Tertiary sector	2018	119
Construction and housing		
Dwelling vacancy rate	2020	5.35
New housing units per 1000 residents	2018	1.9
Social security		
Social assistance rate	2019	1.74

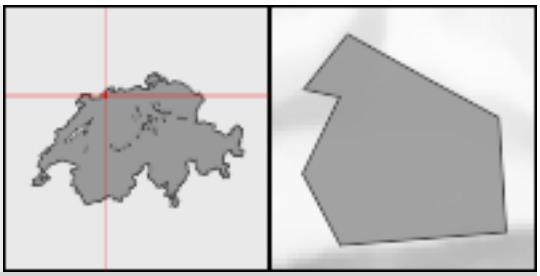

Hofstetten-Flüh

Voter shares of selected parties in % (National Council elections)

FDP/PLR inclusive LP/PL-BS	2019	14.4
CVP	2019	16.2
SP	2019	17.4
SVP	2019	27.5
EVP/CSP	2019	1.6
GLP	2019	6.6
BDP	2019	1.6
PdA/Sol.	2019	0.0
GPS	2019	12.9
Small right-wing parties	2019	0.6

Hohenrain

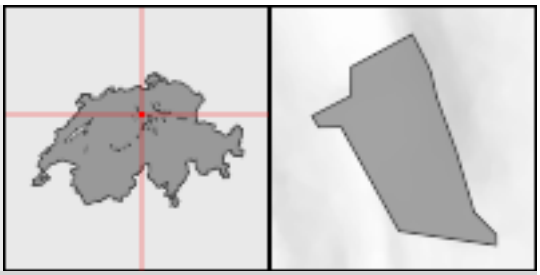

Population		
Residents	2019	2,403
Change in %	2010-2019	1.6
Population density per km²	2019	103.5
Age distribution in %		
0-19 years	2019	23.1
20-64 years	2019	61.7
65 years or over	2019	15.2
Foreign nationals in %	2019	7.8
Components of population change		
Crude marriage rate	2019	3.3
Crude divorce rate	2019	1.7
Crude birth rate	2019	6.2
Crude mortality rate	2019	5.0
Private households	2019	905
Size of households in persons	2019	2.63
Area		
Total surface area in km²	2016	23.2
Settlement and urban area in %	2004/09	6.1
Change in ha	1979/85-2004/09	35
Agricultural area in %	2004/09	74.4
Change in ha	1979/85-2004/09	-29
Wooded area in %	2004/09	19.1
Unproductive area in %	2004/09	0.4
Economy		
Employed total	2018	1,200
Primary sector	2018	332
Secondary sector	2018	179
Tertiary sector	2018	689
Business establishments total	2018	247
Primary sector	2018	107
Secondary sector	2018	30
Tertiary sector	2018	110
Construction and housing		
Dwelling vacancy rate	2020	1.97
New housing units per 1000 residents	2018	1.6
Social security		
Social assistance rate	2019	0.46

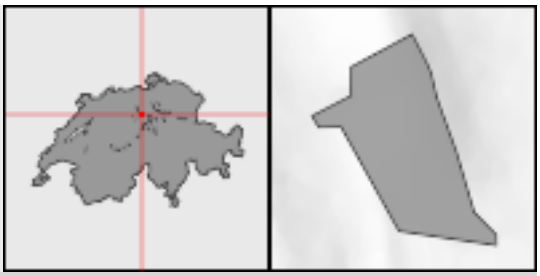

Hohenrain

Voter shares of selected parties in % (National Council elections)		
FDP/PLR inclusive LP/PL-BS	2019	7.8
CVP	2019	41.4
SP	2019	6.0
SVP	2019	31.9
EVP/CSP	2019	0.6
GLP	2019	4.1
BDP	2019	0.0
PdA/Sol.	2019	0.0
GPS	2019	7.7
Small right-wing parties	2019	0.3

Hohentannen

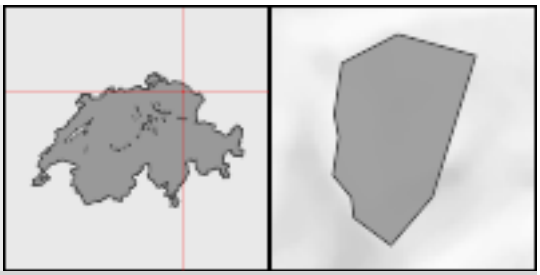

Population		
Residents	2019	584
Change in %	2010-2019	-3.9
Population density per km²	2019	72.9
Age distribution in %		
0-19 years	2019	21.2
20-64 years	2019	67.6
65 years or over	2019	11.1
Foreign nationals in %	2019	7.4
Components of population change		
Crude marriage rate	2019	6.8
Crude divorce rate	2019	0.0
Crude birth rate	2019	10.3
Crude mortality rate	2019	12.0
Private households	2019	233
Size of households in persons	2019	2.48
Area		
Total surface area in km²	2016	8.0
Settlement and urban area in %	2004/09	9.0
Change in ha	1979/85-2004/09	15
Agricultural area in %	2004/09	73.1
Change in ha	1979/85-2004/09	-15
Wooded area in %	2004/09	16.6
Unproductive area in %	2004/09	1.3
Economy		
Employed total	2018	245
Primary sector	2018	104
Secondary sector	2018	97
Tertiary sector	2018	44
Business establishments total	2018	68
Primary sector	2018	34
Secondary sector	2018	11
Tertiary sector	2018	23
Construction and housing		
Dwelling vacancy rate	2020	0.72
New housing units per 1000 residents	2018	1.7
Social security		
Social assistance rate	2019	X

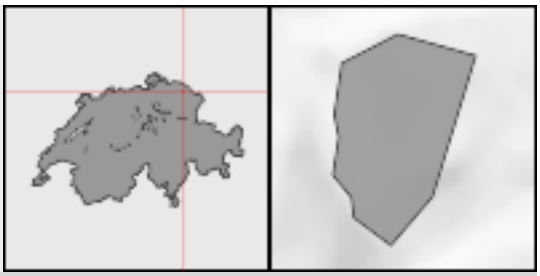

Hohentannen

Voter shares of selected parties in % (National Council elections)		
FDP/PLR inclusive LP/PL-BS	2019	4.6
CVP	2019	8.7
SP	2019	8.0
SVP	2019	47.5
EVP/CSP	2019	3.3
GLP	2019	5.4
BDP	2019	1.3
PdA/Sol.	2019	0.0
GPS	2019	10.3
Small right-wing parties	2019	10.8

Holderbank (AG)



Population		
Residents	2019	1,377
Change in %	2010-2019	50.5
Population density per km²	2019	591.0
Age distribution in %		
0-19 years	2019	19.5
20-64 years	2019	65.3
65 years or over	2019	15.3
Foreign nationals in %	2019	33.3
Components of population change		
Crude marriage rate	2019	6.7
Crude divorce rate	2019	7.4
Crude birth rate	2019	18.5
Crude mortality rate	2019	2.2
Private households	2019	622
Size of households in persons	2019	2.18
Area		
Total surface area in km²	2016	2.3
Settlement and urban area in %	2004/09	30.5
Change in ha	1979/85-2004/09	-12
Agricultural area in %	2004/09	18.9
Change in ha	1979/85-2004/09	-7
Wooded area in %	2004/09	36.5
Unproductive area in %	2004/09	14.2
Economy		
Employed total	2018	663
Primary sector	2018	7
Secondary sector	2018	71
Tertiary sector	2018	585
Business establishments total	2018	X
Primary sector	2018	X
Secondary sector	2018	11
Tertiary sector	2018	67
Construction and housing		
Dwelling vacancy rate	2020	3.31
New housing units per 1000 residents	2018	61.7
Social security		
Social assistance rate	2019	2.50

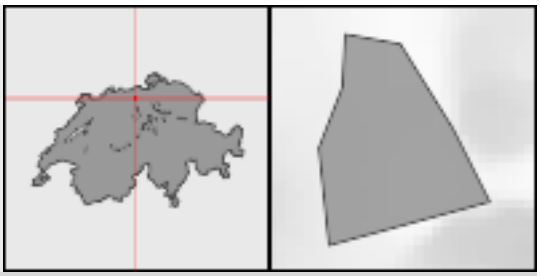

Holderbank (AG)

Voter shares of selected parties in % (National Council elections)		
FDP/PLR inclusive LP/PL-BS	2019	13.6
CVP	2019	4.0
SP	2019	7.0
SVP	2019	54.6
EVP/CSP	2019	2.1
GLP	2019	3.3
BDP	2019	4.6
PdA/Sol.	2019	0.0
GPS	2019	6.5
Small right-wing parties	2019	0.5

Holderbank (SO)

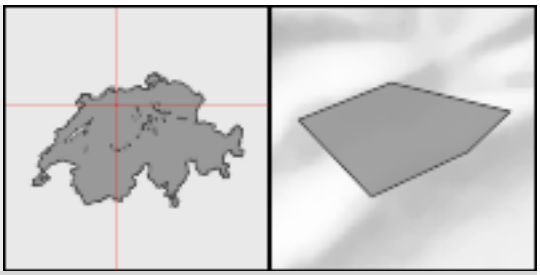

Population		
Residents	2019	692
Change in %	2010-2019	10.0
Population density per km²	2019	89.3
Age distribution in %		
0-19 years	2019	20.2
20-64 years	2019	58.4
65 years or over	2019	21.4
Foreign nationals in %	2019	13.6
Components of population change		
Crude marriage rate	2019	4.3
Crude divorce rate	2019	5.8
Crude birth rate	2019	7.2
Crude mortality rate	2019	4.3
Private households	2019	324
Size of households in persons	2019	2.11
Area		
Total surface area in km²	2016	7.8
Settlement and urban area in %	2004/09	6.2
Change in ha	1979/85-2004/09	12
Agricultural area in %	2004/09	44.1
Change in ha	1979/85-2004/09	-16
Wooded area in %	2004/09	49.4
Unproductive area in %	2004/09	0.4
Economy		
Employed total	2018	262
Primary sector	2018	63
Secondary sector	2018	125
Tertiary sector	2018	74
Business establishments total	2018	56
Primary sector	2018	15
Secondary sector	2018	10
Tertiary sector	2018	31
Construction and housing		
Dwelling vacancy rate	2020	5.64
New housing units per 1000 residents	2018	0.0
Social security		
Social assistance rate	2019	2.59

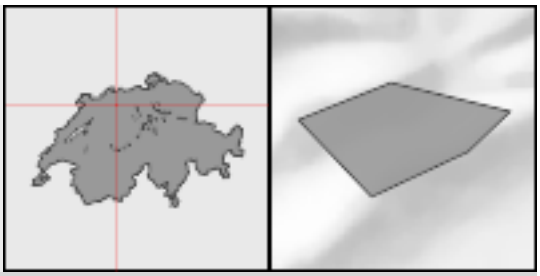

Holderbank (SO)

Voter shares of selected parties in % (National Council elections)		
FDP/PLR inclusive LP/PL-BS	2019	20.3
CVP	2019	20.1
SP	2019	6.9
SVP	2019	38.3
EVP/CSP	2019	0.2
GLP	2019	5.3
BDP	2019	0.3
PdA/Sol.	2019	0.0
GPS	2019	6.6
Small right-wing parties	2019	1.1

Holziken

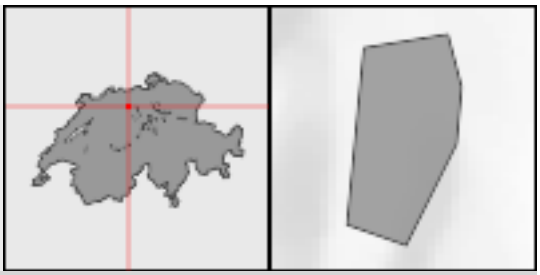

Population		
Residents	2019	1,474
Change in %	2010-2019	19.8
Population density per km²	2019	515.4
Age distribution in %		
0-19 years	2019	18.7
20-64 years	2019	64.9
65 years or over	2019	16.4
Foreign nationals in %	2019	17.3
Components of population change		
Crude marriage rate	2019	6.1
Crude divorce rate	2019	0.7
Crude birth rate	2019	17.1
Crude mortality rate	2019	8.2
Private households	2019	672
Size of households in persons	2019	2.17
Area		
Total surface area in km²	2016	2.9
Settlement and urban area in %	2004/09	15.7
Change in ha	1979/85-2004/09	12
Agricultural area in %	2004/09	43.7
Change in ha	1979/85-2004/09	-15
Wooded area in %	2004/09	39.2
Unproductive area in %	2004/09	1.4
Economy		
Employed total	2018	254
Primary sector	2018	22
Secondary sector	2018	74
Tertiary sector	2018	158
Business establishments total	2018	66
Primary sector	2018	9
Secondary sector	2018	16
Tertiary sector	2018	41
Construction and housing		
Dwelling vacancy rate	2020	3.49
New housing units per 1000 residents	2018	79.8
Social security		
Social assistance rate	2019	1.93

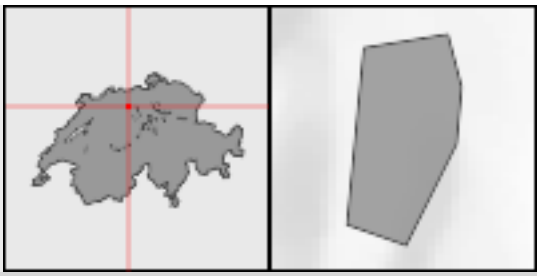

Holziken

Voter shares of selected parties in % (National Council elections)		
FDP/PLR inclusive LP/PL-BS	2019	8.3
CVP	2019	3.5
SP	2019	7.0
SVP	2019	63.1
EVP/CSP	2019	3.5
GLP	2019	4.1
BDP	2019	3.4
PdA/Sol.	2019	0.0
GPS	2019	2.9
Small right-wing parties	2019	1.3

Homberg

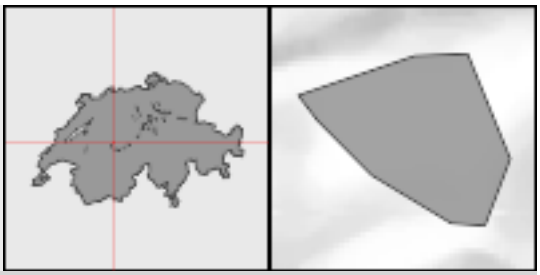

Population		
Residents	2019	502
Change in %	2010-2019	0.4
Population density per km²	2019	77.1
Age distribution in %		
0-19 years	2019	27.3
20-64 years	2019	55.8
65 years or over	2019	16.9
Foreign nationals in %	2019	3.0
Components of population change		
Crude marriage rate	2019	2.0
Crude divorce rate	2019	0.0
Crude birth rate	2019	5.9
Crude mortality rate	2019	7.9
Private households	2019	197
Size of households in persons	2019	2.52
Area		
Total surface area in km²	2016	6.5
Settlement and urban area in %	2004/09	4.3
Change in ha	1979/85-2004/09	6
Agricultural area in %	2004/09	63.4
Change in ha	1979/85-2004/09	-5
Wooded area in %	2004/09	31.9
Unproductive area in %	2004/09	0.3
Economy		
Employed total	2018	166
Primary sector	2018	84
Secondary sector	2018	24
Tertiary sector	2018	58
Business establishments total	2018	62
Primary sector	2018	32
Secondary sector	2018	10
Tertiary sector	2018	20
Construction and housing		
Dwelling vacancy rate	2020	0.44
New housing units per 1000 residents	2018	0.0
Social security		
Social assistance rate	2019	X

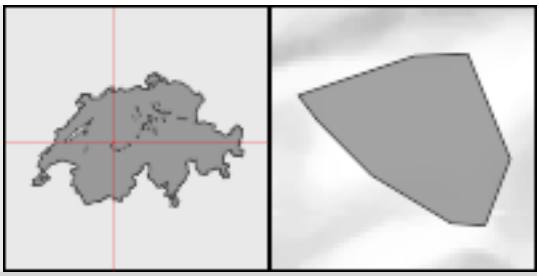

Homberg

Voter shares of selected parties in % (National Council elections)		
FDP/PLR inclusive LP/PL-BS	2019	0.8
CVP	2019	1.4
SP	2019	2.8
SVP	2019	60.1
EVP/CSP	2019	6.0
GLP	2019	4.5
BDP	2019	4.3
PdA/Sol.	2019	0.2
GPS	2019	5.0
Small right-wing parties	2019	9.9

Hombrechtikon

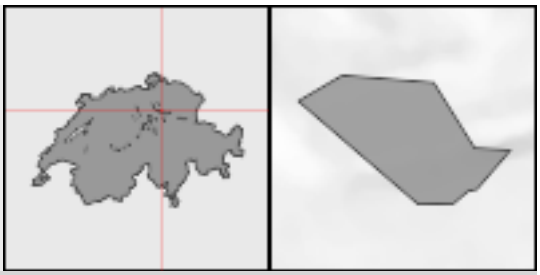

Population		
Residents	2019	8,775
Change in %	2010-2019	9.8
Population density per km²	2019	720.4
Age distribution in %		
0-19 years	2019	21.1
20-64 years	2019	58.5
65 years or over	2019	20.3
Foreign nationals in %	2019	20.7
Components of population change		
Crude marriage rate	2019	3.4
Crude divorce rate	2019	2.1
Crude birth rate	2019	8.7
Crude mortality rate	2019	9.0
Private households	2019	3,757
Size of households in persons	2019	2.29
Area		
Total surface area in km²	2016	12.2
Settlement and urban area in %	2004/09	21.4
Change in ha	1979/85-2004/09	49
Agricultural area in %	2004/09	57.7
Change in ha	1979/85-2004/09	-56
Wooded area in %	2004/09	14.6
Unproductive area in %	2004/09	6.3
Economy		
Employed total	2018	2,910
Primary sector	2018	199
Secondary sector	2018	603
Tertiary sector	2018	2,108
Business establishments total	2018	611
Primary sector	2018	72
Secondary sector	2018	98
Tertiary sector	2018	441
Construction and housing		
Dwelling vacancy rate	2020	2.34
New housing units per 1000 residents	2018	9.7
Social security		
Social assistance rate	2019	2.72

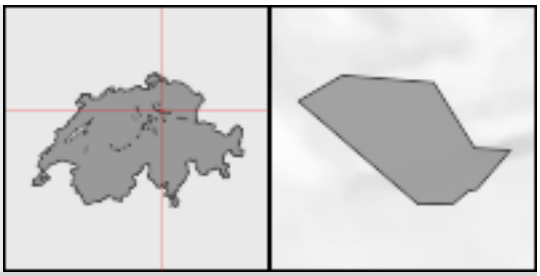

Hombrechtikon

Voter shares of selected parties in % (National Council elections)		
FDP/PLR inclusive LP/PL-BS	2019	12.0
CVP	2019	3.5
SP	2019	11.4
SVP	2019	35.2
EVP/CSP	2019	4.6
GLP	2019	13.0
BDP	2019	2.0
PdA/Sol.	2019	0.2
GPS	2019	13.0
Small right-wing parties	2019	3.7

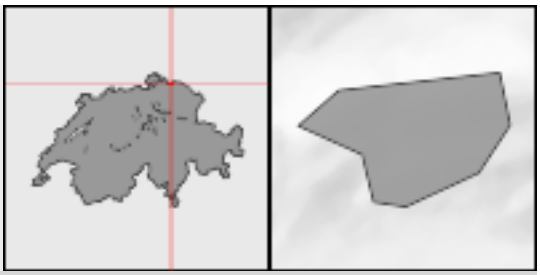

Homburg

Population		
Residents	2019	1,542
Change in %	2010-2019	4.1
Population density per km²	2019	63.9
Age distribution in %		
0-19 years	2019	23.4
20-64 years	2019	57.7
65 years or over	2019	18.9
Foreign nationals in %	2019	8.3
Components of population change		
Crude marriage rate	2019	2.6
Crude divorce rate	2019	1.9
Crude birth rate	2019	11.0
Crude mortality rate	2019	7.8
Private households	2019	604
Size of households in persons	2019	2.54
Area		
Total surface area in km²	2016	24.1
Settlement and urban area in %	2004/09	6.1
Change in ha	1979/85-2004/09	28
Agricultural area in %	2004/09	69.0
Change in ha	1979/85-2004/09	-31
Wooded area in %	2004/09	24.5
Unproductive area in %	2004/09	0.4
Economy		
Employed total	2018	809
Primary sector	2018	242
Secondary sector	2018	353
Tertiary sector	2018	214
Business establishments total	2018	183
Primary sector	2018	89
Secondary sector	2018	27
Tertiary sector	2018	67
Construction and housing		
Dwelling vacancy rate	2020	0.45
New housing units per 1000 residents	2018	3.9
Social security		
Social assistance rate	2019	X

Homburg

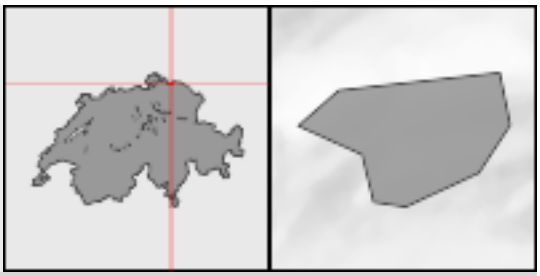

Voter shares of selected parties in % (National Council elections)		
FDP/PLR inclusive LP/PL-BS	2019	5.1
CVP	2019	11.9
SP	2019	6.8
SVP	2019	58.1
EVP/CSP	2019	2.5
GLP	2019	4.8
BDP	2019	2.8
PdA/Sol.	2019	0.0
GPS	2019	6.3
Small right-wing parties	2019	1.7

Honau

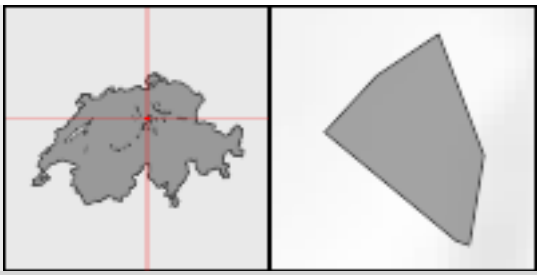

Population		
Residents	2019	401
Change in %	2010-2019	7.2
Population density per km²	2019	320.8
Age distribution in %		
0-19 years	2019	21.9
20-64 years	2019	67.1
65 years or over	2019	11.0
Foreign nationals in %	2019	7.2
Components of population change		
Crude marriage rate	2019	5.0
Crude divorce rate	2019	5.0
Crude birth rate	2019	7.5
Crude mortality rate	2019	0.0
Private households	2019	151
Size of households in persons	2019	2.64
Area		
Total surface area in km²	2016	1.3
Settlement and urban area in %	2004/09	12.9
Change in ha	1979/85-2004/09	4
Agricultural area in %	2004/09	66.1
Change in ha	1979/85-2004/09	-5
Wooded area in %	2004/09	19.4
Unproductive area in %	2004/09	1.6
Economy		
Employed total	2018	151
Primary sector	2018	16
Secondary sector	2018	8
Tertiary sector	2018	127
Business establishments total	2018	X
Primary sector	2018	5
Secondary sector	2018	X
Tertiary sector	2018	16
Construction and housing		
Dwelling vacancy rate	2020	0.58
New housing units per 1000 residents	2018	2.6
Social security		
Social assistance rate	2019	X

Honau

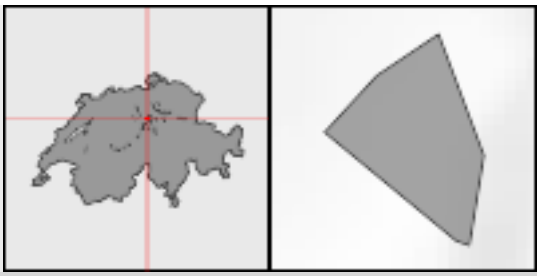

Voter shares of selected parties in % (National Council elections)

FDP/PLR inclusive LP/PL-BS	2019	8.7
CVP	2019	21.1
SP	2019	10.0
SVP	2019	39.1
EVP/CSP	2019	1.9
GLP	2019	5.1
BDP	2019	0.0
PdA/Sol.	2019	0.0
GPS	2019	12.3
Small right-wing parties	2019	1.6

Horgen



Population		
Residents	2019	22,992
Change in %	2010-2019	9.2
Population density per km²	2019	745.8
Age distribution in %		
0-19 years	2019	20.8
20-64 years	2019	60.4
65 years or over	2019	18.8
Foreign nationals in %	2019	29.5
Components of population change		
Crude marriage rate	2019	4.8
Crude divorce rate	2019	2.2
Crude birth rate	2019	9.9
Crude mortality rate	2019	7.7
Private households	2019	9,846
Size of households in persons	2019	2.30
Area		
Total surface area in km²	2016	30.8
Settlement and urban area in %	2004/09	18.5
Change in ha	1979/85-2004/09	66
Agricultural area in %	2004/09	38.9
Change in ha	1979/85-2004/09	-68
Wooded area in %	2004/09	39.5
Unproductive area in %	2004/09	3.2
Economy		
Employed total	2018	10,294
Primary sector	2018	196
Secondary sector	2018	1,688
Tertiary sector	2018	8,410
Business establishments total	2018	1,431
Primary sector	2018	66
Secondary sector	2018	182
Tertiary sector	2018	1,183
Construction and housing		
Dwelling vacancy rate	2020	0.70
New housing units per 1000 residents	2018	3.3
Social security		
Social assistance rate	2019	2.76



Horgen

Voter shares of selected parties in % (National Council elections)		
FDP/PLR inclusive LP/PL-BS	2019	17.8
CVP	2019	6.7
SP	2019	14.8
SVP	2019	28.8
EVP/CSP	2019	2.6
GLP	2019	13.5
BDP	2019	1.7
PdA/Sol.	2019	0.1
GPS	2019	11.2
Small right-wing parties	2019	1.2

Horn

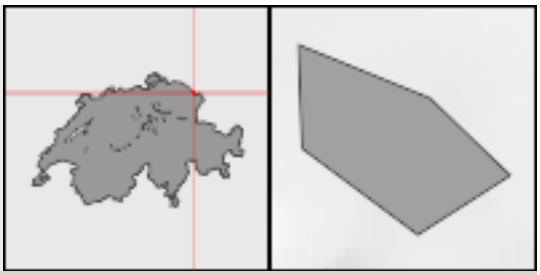

Population		
Residents	2019	2,901
Change in %	2010-2019	11.4
Population density per km²	2019	1,676.9
Age distribution in %		
0-19 years	2019	15.5
20-64 years	2019	61.9
65 years or over	2019	22.5
Foreign nationals in %	2019	18.3
Components of population change		
Crude marriage rate	2019	7.1
Crude divorce rate	2019	2.1
Crude birth rate	2019	11.3
Crude mortality rate	2019	7.8
Private households	2019	1,412
Size of households in persons	2019	2.02
Area		
Total surface area in km²	2016	1.7
Settlement and urban area in %	2004/09	53.1
Change in ha	1979/85-2004/09	21
Agricultural area in %	2004/09	37.7
Change in ha	1979/85-2004/09	-15
Wooded area in %	2004/09	7.4
Unproductive area in %	2004/09	1.7
Economy		
Employed total	2018	1,148
Primary sector	2018	9
Secondary sector	2018	293
Tertiary sector	2018	846
Business establishments total	2018	X
Primary sector	2018	X
Secondary sector	2018	37
Tertiary sector	2018	176
Construction and housing		
Dwelling vacancy rate	2020	2.19
New housing units per 1000 residents	2018	0.0
Social security		
Social assistance rate	2019	1.13

Horn

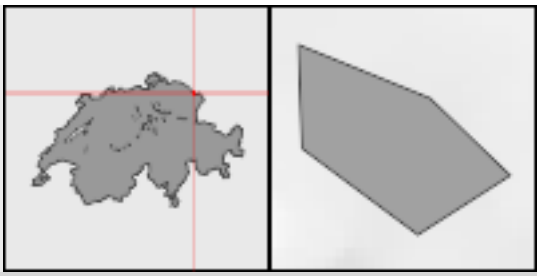

Voter shares of selected parties in % (National Council elections)		
FDP/PLR inclusive LP/PL-BS	2019	16.3
CVP	2019	17.9
SP	2019	11.2
SVP	2019	32.6
EVP/CSP	2019	1.2
GLP	2019	9.5
BDP	2019	2.1
PdA/Sol.	2019	0.0
GPS	2019	8.2
Small right-wing parties	2019	1.0

Hornussen

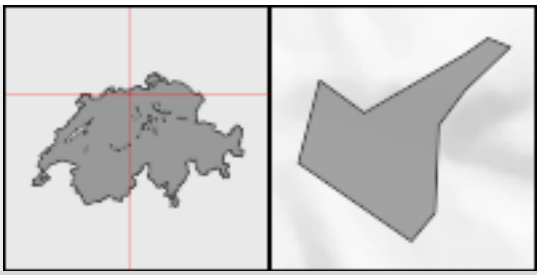

Population		
Residents	2019	971
Change in %	2010-2019	10.2
Population density per km²	2019	133.6
Age distribution in %		
0-19 years	2019	21.1
20-64 years	2019	61.2
65 years or over	2019	17.7
Foreign nationals in %	2019	18.9
Components of population change		
Crude marriage rate	2019	4.1
Crude divorce rate	2019	1.0
Crude birth rate	2019	17.6
Crude mortality rate	2019	8.3
Private households	2019	399
Size of households in persons	2019	2.43
Area		
Total surface area in km²	2016	7.3
Settlement and urban area in %	2004/09	11.2
Change in ha	1979/85-2004/09	13
Agricultural area in %	2004/09	48.6
Change in ha	1979/85-2004/09	-15
Wooded area in %	2004/09	39.6
Unproductive area in %	2004/09	0.5
Economy		
Employed total	2018	157
Primary sector	2018	40
Secondary sector	2018	44
Tertiary sector	2018	73
Business establishments total	2018	55
Primary sector	2018	12
Secondary sector	2018	12
Tertiary sector	2018	31
Construction and housing		
Dwelling vacancy rate	2020	1.85
New housing units per 1000 residents	2018	4.3
Social security		
Social assistance rate	2019	2.49

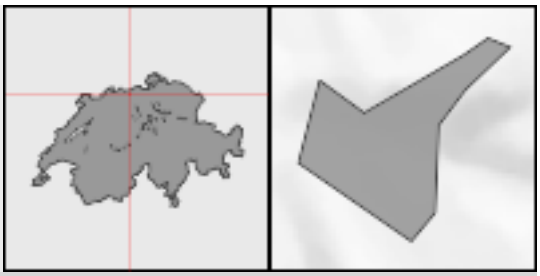

Hornussen

Voter shares of selected parties in % (National Council elections)		
FDP/PLR inclusive LP/PL-BS	2019	4.6
CVP	2019	17.5
SP	2019	13.6
SVP	2019	43.6
EVP/CSP	2019	1.8
GLP	2019	6.2
BDP	2019	3.1
PdA/Sol.	2019	0.0
GPS	2019	4.7
Small right-wing parties	2019	1.9

Schweizerische Eidgenossenschaft
Confédération suisse
Confederazione Svizzera
Confederaziun svizra

Eidgenössisches Departement des Innern EDI
Département fédéral de l'intérieur DFI
Bundesamt für Statistik BFS
Office fédéral de la statistique OFS

Horrenbach-Buchen

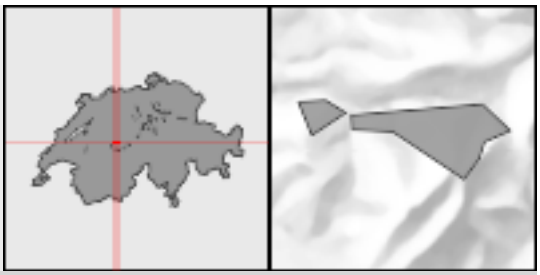

Population		
Residents	2019	229
Change in %	2010-2019	-10.5
Population density per km²	2019	11.2
Age distribution in %		
0-19 years	2019	21.8
20-64 years	2019	59.0
65 years or over	2019	19.2
Foreign nationals in %	2019	0.4
Components of population change		
Crude marriage rate	2019	0.0
Crude divorce rate	2019	0.0
Crude birth rate	2019	0.0
Crude mortality rate	2019	4.3
Private households	2019	95
Size of households in persons	2019	2.37
Area		
Total surface area in km²	2016	20.4
Settlement and urban area in %	2004/09	1.4
Change in ha	1979/85-2004/09	5
Agricultural area in %	2004/09	50.2
Change in ha	1979/85-2004/09	-20
Wooded area in %	2004/09	39.5
Unproductive area in %	2004/09	9.0
Economy		
Employed total	2018	109
Primary sector	2018	65
Secondary sector	2018	16
Tertiary sector	2018	28
Business establishments total	2018	X
Primary sector	2018	24
Secondary sector	2018	X
Tertiary sector	2018	10
Construction and housing		
Dwelling vacancy rate	2020	1.52
New housing units per 1000 residents	2018	0.0
Social security		
Social assistance rate	2019	X

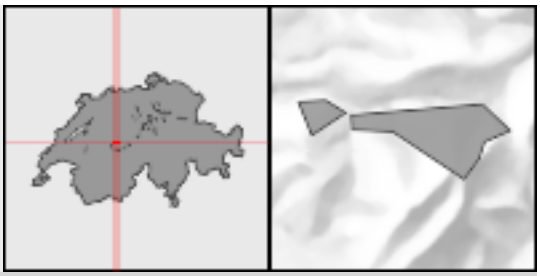

Horrenbach-Buchen

Voter shares of selected parties in % (National Council elections)

FDP/PLR inclusive LP/PL-BS	2019	2.0
CVP	2019	0.1
SP	2019	2.0
SVP	2019	84.1
EVP/CSP	2019	0.3
GLP	2019	2.3
BDP	2019	4.5
PdA/Sol.	2019	0.0
GPS	2019	2.5
Small right-wing parties	2019	0.5

Horriwil

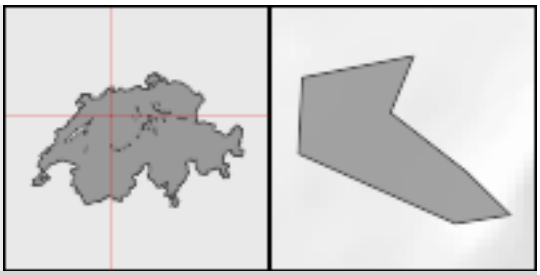

Population		
Residents	2019	830
Change in %	2010-2019	2.5
Population density per km²	2019	314.4
Age distribution in %		
0-19 years	2019	21.6
20-64 years	2019	57.3
65 years or over	2019	21.1
Foreign nationals in %	2019	4.5
Components of population change		
Crude marriage rate	2019	2.4
Crude divorce rate	2019	4.8
Crude birth rate	2019	6.0
Crude mortality rate	2019	9.5
Private households	2019	337
Size of households in persons	2019	2.44
Area		
Total surface area in km²	2016	2.6
Settlement and urban area in %	2004/09	13.4
Change in ha	1979/85-2004/09	9
Agricultural area in %	2004/09	59.5
Change in ha	1979/85-2004/09	-7
Wooded area in %	2004/09	26.7
Unproductive area in %	2004/09	0.4
Economy		
Employed total	2018	207
Primary sector	2018	19
Secondary sector	2018	98
Tertiary sector	2018	90
Business establishments total	2018	44
Primary sector	2018	8
Secondary sector	2018	10
Tertiary sector	2018	26
Construction and housing		
Dwelling vacancy rate	2020	0.81
New housing units per 1000 residents	2018	1.1
Social security		
Social assistance rate	2019	0.95

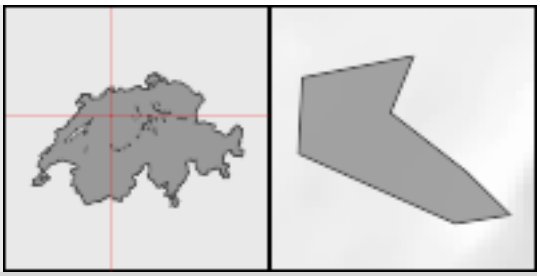

Horriwil

Voter shares of selected parties in % (National Council elections)		
FDP/PLR inclusive LP/PL-BS	2019	16.8
CVP	2019	16.4
SP	2019	19.8
SVP	2019	28.5
EVP/CSP	2019	0.5
GLP	2019	5.6
BDP	2019	3.6
PdA/Sol.	2019	0.0
GPS	2019	7.6
Small right-wing parties	2019	0.5

Horw

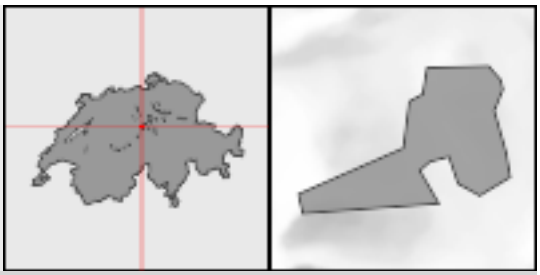

Population		
Residents	2019	14,243
Change in %	2010-2019	5.9
Population density per km²	2019	1,107.5
Age distribution in %		
0-19 years	2019	18.7
20-64 years	2019	59.4
65 years or over	2019	22.0
Foreign nationals in %	2019	17.6
Components of population change		
Crude marriage rate	2019	4.2
Crude divorce rate	2019	1.7
Crude birth rate	2019	8.9
Crude mortality rate	2019	7.8
Private households	2019	6,583
Size of households in persons	2019	2.13
Area		
Total surface area in km²	2016	12.9
Settlement and urban area in %	2004/09	28.6
Change in ha	1979/85-2004/09	77
Agricultural area in %	2004/09	29.3
Change in ha	1979/85-2004/09	-63
Wooded area in %	2004/09	41.4
Unproductive area in %	2004/09	0.8
Economy		
Employed total	2018	5,183
Primary sector	2018	153
Secondary sector	2018	481
Tertiary sector	2018	4,549
Business establishments total	2018	850
Primary sector	2018	29
Secondary sector	2018	111
Tertiary sector	2018	710
Construction and housing		
Dwelling vacancy rate	2020	0.92
New housing units per 1000 residents	2018	7.6
Social security		
Social assistance rate	2019	2.66

Horw

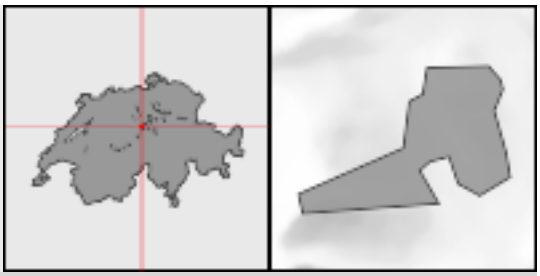

Voter shares of selected parties in % (National Council elections)		
FDP/PLR inclusive LP/PL-BS	2019	17.1
CVP	2019	20.1
SP	2019	14.0
SVP	2019	22.3
EVP/CSP	2019	0.8
GLP	2019	9.1
BDP	2019	0.0
PdA/Sol.	2019	0.0
GPS	2019	16.0
Small right-wing parties	2019	0.1

Hospental

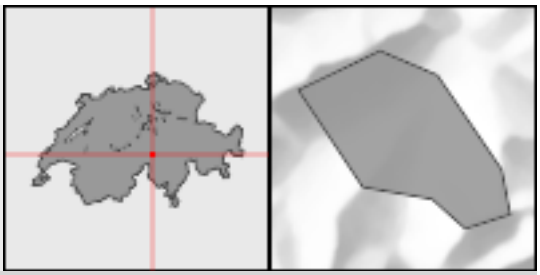

Population		
Residents	2019	180
Change in %	2010-2019	1.7
Population density per km²	2019	5.1
Age distribution in %		
0-19 years	2019	11.7
20-64 years	2019	62.2
65 years or over	2019	26.1
Foreign nationals in %	2019	12.2
Components of population change		
Crude marriage rate	2019	5.5
Crude divorce rate	2019	0.0
Crude birth rate	2019	5.5
Crude mortality rate	2019	5.5
Private households	2019	90
Size of households in persons	2019	1.99
Area		
Total surface area in km²	2016	35.2
Settlement and urban area in %	2004/09	1.4
Change in ha	1979/85-2004/09	6
Agricultural area in %	2004/09	30.5
Change in ha	1979/85-2004/09	-93
Wooded area in %	2004/09	10.9
Unproductive area in %	2004/09	57.3
Economy		
Employed total	2018	X
Primary sector	2018	15
Secondary sector	2018	X
Tertiary sector	2018	25
Business establishments total	2018	X
Primary sector	2018	X
Secondary sector	2018	X
Tertiary sector	2018	15
Construction and housing		
Dwelling vacancy rate	2020	2.89
New housing units per 1000 residents	2018	0.0
Social security		
Social assistance rate	2019	X

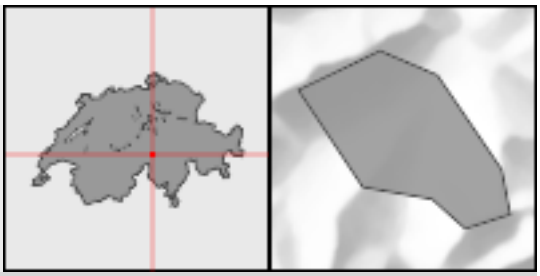

Hospental

Voter shares of selected parties in % (National Council elections)		
FDP/PLR inclusive LP/PL-BS	2019	0.0
CVP	2019	45.3
SP	2019	5.7
SVP	2019	47.2
EVP/CSP	2019	0.0
GLP	2019	0.0
BDP	2019	0.0
PdA/Sol.	2019	0.0
GPS	2019	0.0
Small right-wing parties	2019	0.0

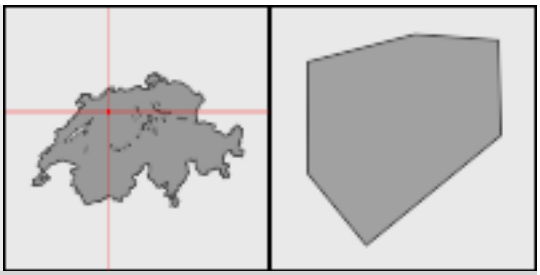

Hubersdorf

Population		
Residents	2019	737
Change in %	2010-2019	3.5
Population density per km²	2019	545.9
Age distribution in %		
0-19 years	2019	21.8
20-64 years	2019	59.6
65 years or over	2019	18.6
Foreign nationals in %	2019	6.4
Components of population change		
Crude marriage rate	2019	8.1
Crude divorce rate	2019	0.0
Crude birth rate	2019	10.8
Crude mortality rate	2019	5.4
Private households	2019	286
Size of households in persons	2019	2.55
Area		
Total surface area in km²	2016	1.4
Settlement and urban area in %	2004/09	15.3
Change in ha	1979/85-2004/09	4
Agricultural area in %	2004/09	52.6
Change in ha	1979/85-2004/09	-3
Wooded area in %	2004/09	31.4
Unproductive area in %	2004/09	0.7
Economy		
Employed total	2018	125
Primary sector	2018	12
Secondary sector	2018	10
Tertiary sector	2018	103
Business establishments total	2018	39
Primary sector	2018	5
Secondary sector	2018	6
Tertiary sector	2018	28
Construction and housing		
Dwelling vacancy rate	2020	3.22
New housing units per 1000 residents	2018	0.0
Social security		
Social assistance rate	2019	0.94

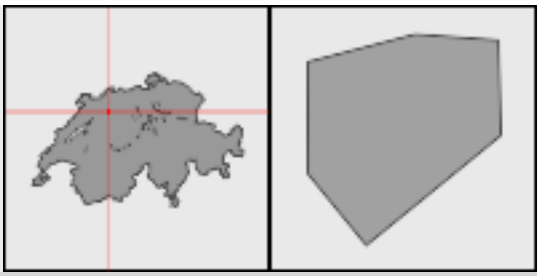

Hubersdorf

Voter shares of selected parties in % (National Council elections)		
FDP/PLR inclusive LP/PL-BS	2019	21.9
CVP	2019	19.9
SP	2019	14.3
SVP	2019	18.0
EVP/CSP	2019	0.5
GLP	2019	8.2
BDP	2019	2.4
PdA/Sol.	2019	0.0
GPS	2019	13.6
Small right-wing parties	2019	0.3

Hünenberg



Population		
Residents	2019	8,784
Change in %	2010-2019	2.4
Population density per km²	2019	477.1
Age distribution in %		
0-19 years	2019	22.0
20-64 years	2019	59.9
65 years or over	2019	18.1
Foreign nationals in %	2019	17.4
Components of population change		
Crude marriage rate	2019	3.8
Crude divorce rate	2019	2.5
Crude birth rate	2019	8.4
Crude mortality rate	2019	4.5
Private households	2019	3,481
Size of households in persons	2019	2.51
Area		
Total surface area in km²	2016	18.4
Settlement and urban area in %	2004/09	14.3
Change in ha	1979/85-2004/09	70
Agricultural area in %	2004/09	60.1
Change in ha	1979/85-2004/09	-77
Wooded area in %	2004/09	16.6
Unproductive area in %	2004/09	8.9
Economy		
Employed total	2018	7,089
Primary sector	2018	295
Secondary sector	2018	1,241
Tertiary sector	2018	5,553
Business establishments total	2018	1,206
Primary sector	2018	57
Secondary sector	2018	163
Tertiary sector	2018	986
Construction and housing		
Dwelling vacancy rate	2020	0.60
New housing units per 1000 residents	2018	0.7
Social security		
Social assistance rate	2019	1.03



Hünenberg

Voter shares of selected parties in % (National Council elections)		
FDP/PLR inclusive LP/PL-BS	2019	16.9
CVP	2019	24.6
SP	2019	7.4
SVP	2019	24.6
EVP/CSP	2019	0.7
GLP	2019	6.6
BDP	2019	0.0
PdA/Sol.	2019	0.0
GPS	2019	19.2
Small right-wing parties	2019	0.0

Hüniken

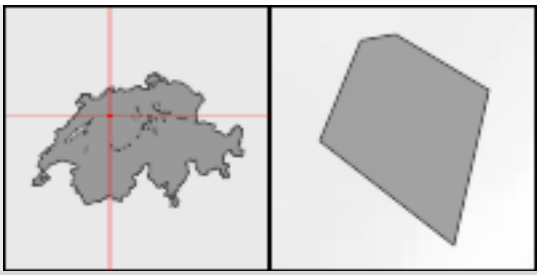

Population		
Residents	2019	153
Change in %	2010-2019	70.0
Population density per km²	2019	150.0
Age distribution in %		
0-19 years	2019	24.2
20-64 years	2019	56.2
65 years or over	2019	19.6
Foreign nationals in %	2019	3.9
Components of population change		
Crude marriage rate	2019	0.0
Crude divorce rate	2019	0.0
Crude birth rate	2019	6.6
Crude mortality rate	2019	0.0
Private households	2019	61
Size of households in persons	2019	2.51
Area		
Total surface area in km²	2016	1.0
Settlement and urban area in %	2004/09	6.9
Change in ha	1979/85-2004/09	0
Agricultural area in %	2004/09	78.2
Change in ha	1979/85-2004/09	0
Wooded area in %	2004/09	14.9
Unproductive area in %	2004/09	0.0
Economy		
Employed total	2018	X
Primary sector	2018	5
Secondary sector	2018	X
Tertiary sector	2018	9
Business establishments total	2018	X
Primary sector	2018	X
Secondary sector	2018	X
Tertiary sector	2018	X
Construction and housing		
Dwelling vacancy rate	2020	0.00
New housing units per 1000 residents	2018	0.0
Social security		
Social assistance rate	2019	X

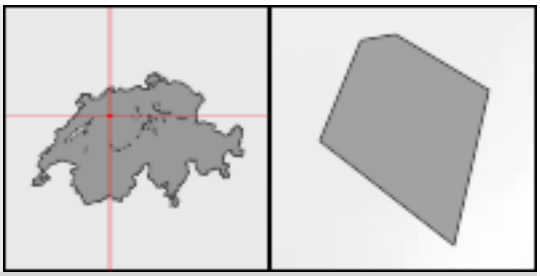

Hüniken

Voter shares of selected parties in % (National Council elections)		
FDP/PLR inclusive LP/PL-BS	2019	14.4
CVP	2019	14.9
SP	2019	20.6
SVP	2019	23.7
EVP/CSP	2019	0.5
GLP	2019	7.0
BDP	2019	1.5
PdA/Sol.	2019	0.0
GPS	2019	16.8
Small right-wing parties	2019	0.3

Hüntwangen

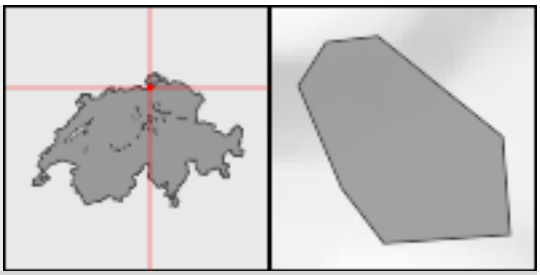

Population		
Residents	2019	1,057
Change in %	2010-2019	11.4
Population density per km²	2019	215.3
Age distribution in %		
0-19 years	2019	21.1
20-64 years	2019	59.7
65 years or over	2019	19.2
Foreign nationals in %	2019	11.6
Components of population change		
Crude marriage rate	2019	3.8
Crude divorce rate	2019	0.0
Crude birth rate	2019	10.5
Crude mortality rate	2019	7.7
Private households	2019	428
Size of households in persons	2019	2.45
Area		
Total surface area in km²	2016	4.9
Settlement and urban area in %	2004/09	23.9
Change in ha	1979/85-2004/09	28
Agricultural area in %	2004/09	42.2
Change in ha	1979/85-2004/09	-31
Wooded area in %	2004/09	32.0
Unproductive area in %	2004/09	1.8
Economy		
Employed total	2018	351
Primary sector	2018	52
Secondary sector	2018	114
Tertiary sector	2018	185
Business establishments total	2018	91
Primary sector	2018	13
Secondary sector	2018	17
Tertiary sector	2018	61
Construction and housing		
Dwelling vacancy rate	2020	1.54
New housing units per 1000 residents	2018	1.0
Social security		
Social assistance rate	2019	1.55

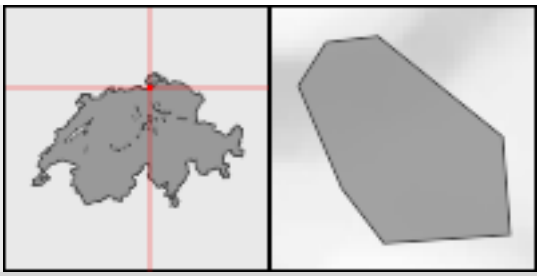

Hüntwangen

Voter shares of selected parties in % (National Council elections)		
FDP/PLR inclusive LP/PL-BS	2019	9.7
CVP	2019	3.5
SP	2019	11.4
SVP	2019	42.8
EVP/CSP	2019	3.4
GLP	2019	13.9
BDP	2019	1.5
PdA/Sol.	2019	0.0
GPS	2019	11.9
Small right-wing parties	2019	1.3

Hüttikon

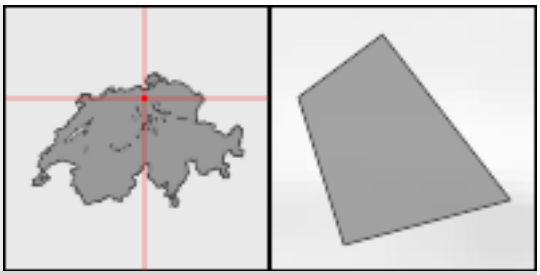

Population		
Residents	2019	952
Change in %	2010-2019	43.8
Population density per km²	2019	598.7
Age distribution in %		
0-19 years	2019	27.3
20-64 years	2019	60.0
65 years or over	2019	12.7
Foreign nationals in %	2019	15.9
Components of population change		
Crude marriage rate	2019	2.1
Crude divorce rate	2019	3.2
Crude birth rate	2019	8.5
Crude mortality rate	2019	6.4
Private households	2019	356
Size of households in persons	2019	2.65
Area		
Total surface area in km²	2016	1.6
Settlement and urban area in %	2004/09	15.6
Change in ha	1979/85-2004/09	12
Agricultural area in %	2004/09	48.1
Change in ha	1979/85-2004/09	-12
Wooded area in %	2004/09	36.3
Unproductive area in %	2004/09	0.0
Economy		
Employed total	2018	129
Primary sector	2018	15
Secondary sector	2018	27
Tertiary sector	2018	87
Business establishments total	2018	45
Primary sector	2018	7
Secondary sector	2018	7
Tertiary sector	2018	31
Construction and housing		
Dwelling vacancy rate	2020	0.27
New housing units per 1000 residents	2018	0.0
Social security		
Social assistance rate	2019	0.97

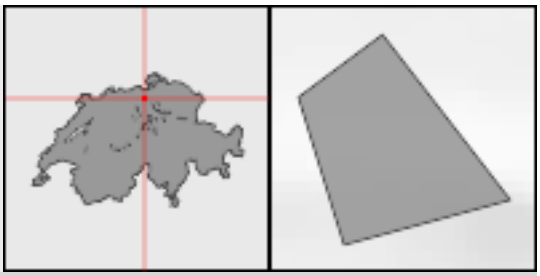

Hüttikon

Voter shares of selected parties in % (National Council elections)		
FDP/PLR inclusive LP/PL-BS	2019	13.0
CVP	2019	4.8
SP	2019	6.9
SVP	2019	52.2
EVP/CSP	2019	0.8
GLP	2019	12.1
BDP	2019	1.4
PdA/Sol.	2019	0.0
GPS	2019	6.5
Small right-wing parties	2019	1.4

Hüttlingen

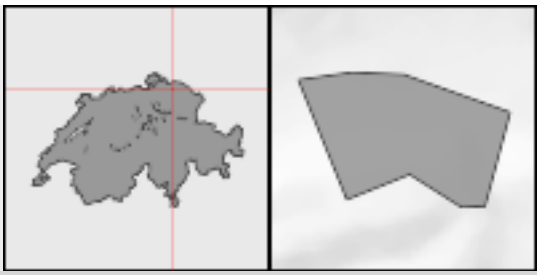

Population		
Residents	2019	842
Change in %	2010-2019	2.6
Population density per km²	2019	72.6
Age distribution in %		
0-19 years	2019	20.7
20-64 years	2019	63.7
65 years or over	2019	15.7
Foreign nationals in %	2019	10.1
Components of population change		
Crude marriage rate	2019	1.2
Crude divorce rate	2019	2.4
Crude birth rate	2019	8.3
Crude mortality rate	2019	3.5
Private households	2019	344
Size of households in persons	2019	2.44
Area		
Total surface area in km²	2016	11.6
Settlement and urban area in %	2004/09	6.1
Change in ha	1979/85-2004/09	9
Agricultural area in %	2004/09	51.2
Change in ha	1979/85-2004/09	-12
Wooded area in %	2004/09	40.8
Unproductive area in %	2004/09	2.0
Economy		
Employed total	2018	264
Primary sector	2018	111
Secondary sector	2018	60
Tertiary sector	2018	93
Business establishments total	2018	71
Primary sector	2018	31
Secondary sector	2018	11
Tertiary sector	2018	29
Construction and housing		
Dwelling vacancy rate	2020	2.11
New housing units per 1000 residents	2018	0.0
Social security		
Social assistance rate	2019	0.82

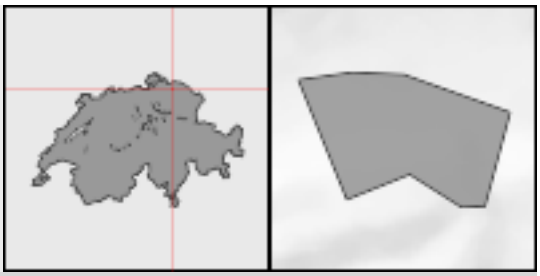

Hüttlingen

Voter shares of selected parties in % (National Council elections)		
FDP/PLR inclusive LP/PL-BS	2019	4.8
CVP	2019	9.7
SP	2019	11.2
SVP	2019	50.5
EVP/CSP	2019	2.9
GLP	2019	6.4
BDP	2019	5.0
PdA/Sol.	2019	0.0
GPS	2019	6.8
Small right-wing parties	2019	2.8

Schweizerische Eidgenossenschaft
Confédération suisse
Confederazione Svizzera
Confederaziun svizra

Eidgenössisches Departement des Innern EDI
Département fédéral de l'intérieur DFI
Bundesamt für Statistik BFS
Office fédéral de la statistique OFS

Hüttwilen

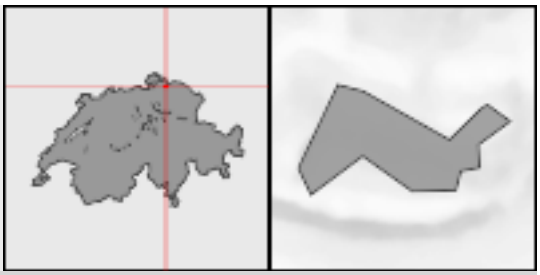

Population		
Residents	2019	1,773
Change in %	2010-2019	18.1
Population density per km²	2019	100.4
Age distribution in %		
0-19 years	2019	24.3
20-64 years	2019	59.1
65 years or over	2019	16.7
Foreign nationals in %	2019	11.1
Components of population change		
Crude marriage rate	2019	5.1
Crude divorce rate	2019	3.4
Crude birth rate	2019	8.6
Crude mortality rate	2019	7.4
Private households	2019	715
Size of households in persons	2019	2.45
Area		
Total surface area in km²	2016	17.7
Settlement and urban area in %	2004/09	7.2
Change in ha	1979/85-2004/09	18
Agricultural area in %	2004/09	57.9
Change in ha	1979/85-2004/09	-32
Wooded area in %	2004/09	30.1
Unproductive area in %	2004/09	4.8
Economy		
Employed total	2018	790
Primary sector	2018	152
Secondary sector	2018	215
Tertiary sector	2018	423
Business establishments total	2018	152
Primary sector	2018	44
Secondary sector	2018	22
Tertiary sector	2018	86
Construction and housing		
Dwelling vacancy rate	2020	1.99
New housing units per 1000 residents	2018	9.3
Social security		
Social assistance rate	2019	X

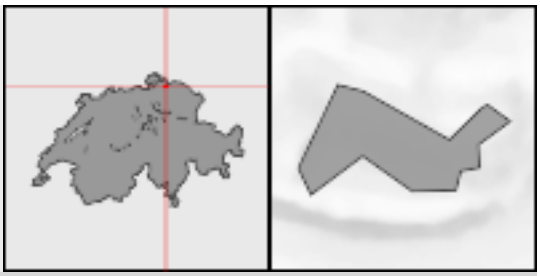

Hüttwilen

Voter shares of selected parties in % (National Council elections)		
FDP/PLR inclusive LP/PL-BS	2019	12.7
CVP	2019	14.0
SP	2019	8.6
SVP	2019	37.0
EVP/CSP	2019	2.2
GLP	2019	8.9
BDP	2019	3.4
PdA/Sol.	2019	0.0
GPS	2019	11.7
Small right-wing parties	2019	1.4

Humlikon

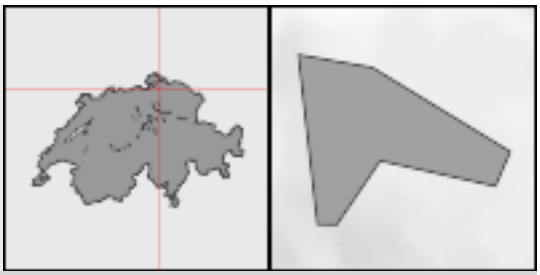

Population		
Residents	2019	485
Change in %	2010-2019	6.1
Population density per km²	2019	131.8
Age distribution in %		
0-19 years	2019	23.9
20-64 years	2019	55.3
65 years or over	2019	20.8
Foreign nationals in %	2019	8.2
Components of population change		
Crude marriage rate	2019	0.0
Crude divorce rate	2019	0.0
Crude birth rate	2019	6.2
Crude mortality rate	2019	16.5
Private households	2019	187
Size of households in persons	2019	2.58
Area		
Total surface area in km²	2016	3.7
Settlement and urban area in %	2004/09	9.5
Change in ha	1979/85-2004/09	11
Agricultural area in %	2004/09	62.5
Change in ha	1979/85-2004/09	-10
Wooded area in %	2004/09	27.7
Unproductive area in %	2004/09	0.3
Economy		
Employed total	2018	149
Primary sector	2018	22
Secondary sector	2018	15
Tertiary sector	2018	112
Business establishments total	2018	40
Primary sector	2018	8
Secondary sector	2018	8
Tertiary sector	2018	24
Construction and housing		
Dwelling vacancy rate	2020	2.06
New housing units per 1000 residents	2018	0.0
Social security		
Social assistance rate	2019	1.44

Humlikon

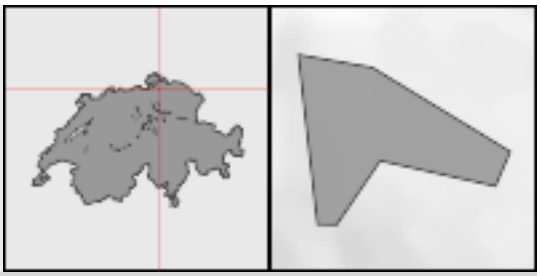

Voter shares of selected parties in % (National Council elections)

FDP/PLR inclusive LP/PL-BS	2019	15.9
CVP	2019	4.5
SP	2019	6.6
SVP	2019	48.4
EVP/CSP	2019	4.0
GLP	2019	10.0
BDP	2019	0.4
PdA/Sol.	2019	0.0
GPS	2019	4.6
Small right-wing parties	2019	4.3

Schweizerische Eidgenossenschaft
Confédération suisse
Confederazione Svizzera
Confederaziun svizra

Eidgenössisches Departement des Innern EDI
Département fédéral de l'intérieur DFI
Bundesamt für Statistik BFS
Office fédéral de la statistique OFS

Hundwil

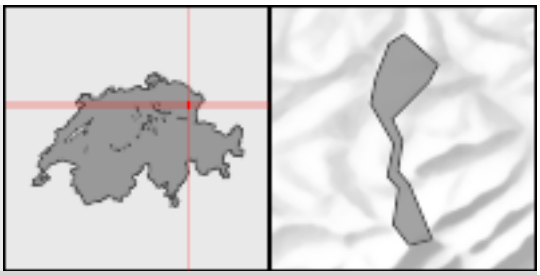

Population		
Residents	2019	967
Change in %	2010-2019	-0.1
Population density per km²	2019	40.2
Age distribution in %		
0-19 years	2019	26.4
20-64 years	2019	59.2
65 years or over	2019	14.5
Foreign nationals in %	2019	5.3
Components of population change		
Crude marriage rate	2019	5.2
Crude divorce rate	2019	1.0
Crude birth rate	2019	11.5
Crude mortality rate	2019	7.3
Private households	2019	351
Size of households in persons	2019	2.70
Area		
Total surface area in km²	2016	24.1
Settlement and urban area in %	2004/09	3.5
Change in ha	1979/85-2004/09	19
Agricultural area in %	2004/09	58.3
Change in ha	1979/85-2004/09	-13
Wooded area in %	2004/09	31.0
Unproductive area in %	2004/09	7.2
Economy		
Employed total	2018	513
Primary sector	2018	126
Secondary sector	2018	48
Tertiary sector	2018	339
Business establishments total	2018	104
Primary sector	2018	51
Secondary sector	2018	15
Tertiary sector	2018	38
Construction and housing		
Dwelling vacancy rate	2020	0.62
New housing units per 1000 residents	2018	2.1
Social security		
Social assistance rate	2019	0.85

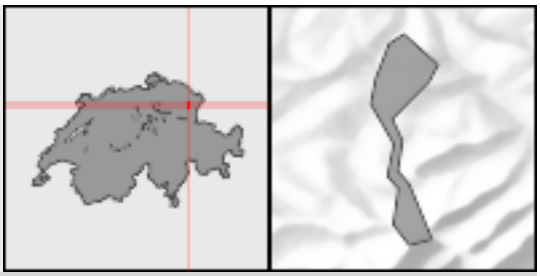

Hundwil

Voter shares of selected parties in % (National Council elections)		
FDP/PLR inclusive LP/PL-BS	2019	22.0
CVP	2019	0.0
SP	2019	0.0
SVP	2019	76.5
EVP/CSP	2019	0.0
GLP	2019	0.0
BDP	2019	0.0
PdA/Sol.	2019	0.0
GPS	2019	0.0
Small right-wing parties	2019	0.0

Hunzenschwil

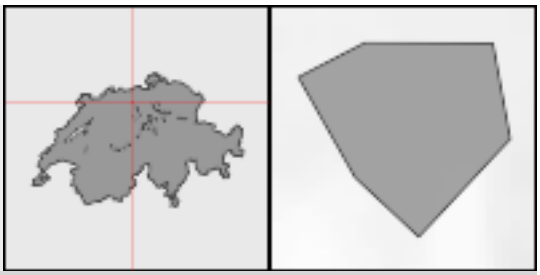

Population		
Residents	2019	4,038
Change in %	2010-2019	25.2
Population density per km²	2019	1,238.7
Age distribution in %		
0-19 years	2019	21.1
20-64 years	2019	64.7
65 years or over	2019	14.2
Foreign nationals in %	2019	29.1
Components of population change		
Crude marriage rate	2019	5.5
Crude divorce rate	2019	2.2
Crude birth rate	2019	14.2
Crude mortality rate	2019	5.2
Private households	2019	1,712
Size of households in persons	2019	2.34
Area		
Total surface area in km²	2016	3.3
Settlement and urban area in %	2004/09	41.1
Change in ha	1979/85-2004/09	32
Agricultural area in %	2004/09	34.0
Change in ha	1979/85-2004/09	-31
Wooded area in %	2004/09	24.5
Unproductive area in %	2004/09	0.3
Economy		
Employed total	2018	2,072
Primary sector	2018	31
Secondary sector	2018	663
Tertiary sector	2018	1,378
Business establishments total	2018	277
Primary sector	2018	10
Secondary sector	2018	63
Tertiary sector	2018	204
Construction and housing		
Dwelling vacancy rate	2020	3.31
New housing units per 1000 residents	2018	0.5
Social security		
Social assistance rate	2019	0.97

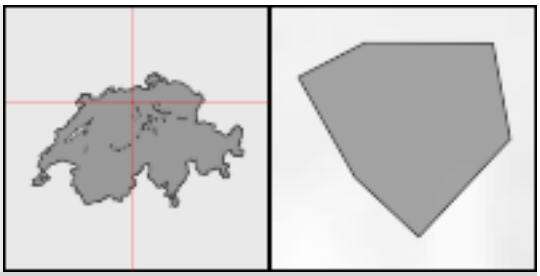

Hunzenschwil

Voter shares of selected parties in % (National Council elections)		
FDP/PLR inclusive LP/PL-BS	2019	13.1
CVP	2019	5.3
SP	2019	13.6
SVP	2019	45.2
EVP/CSP	2019	3.2
GLP	2019	7.0
BDP	2019	3.0
PdA/Sol.	2019	0.0
GPS	2019	5.8
Small right-wing parties	2019	0.8

Huttwil

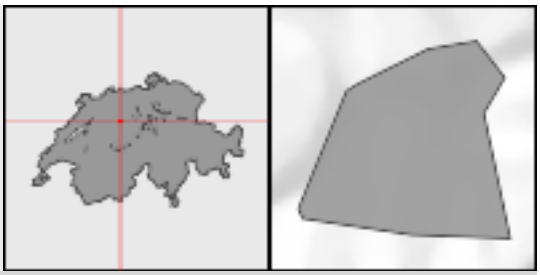

Population		
Residents	2019	5,004
Change in %	2010-2019	6.4
Population density per km²	2019	290.3
Age distribution in %		
0-19 years	2019	20.3
20-64 years	2019	58.6
65 years or over	2019	21.0
Foreign nationals in %	2019	13.8
Components of population change		
Crude marriage rate	2019	3.8
Crude divorce rate	2019	2.2
Crude birth rate	2019	9.9
Crude mortality rate	2019	8.5
Private households	2019	2,256
Size of households in persons	2019	2.17
Area		
Total surface area in km²	2016	17.2
Settlement and urban area in %	2004/09	13.5
Change in ha	1979/85-2004/09	35
Agricultural area in %	2004/09	64.4
Change in ha	1979/85-2004/09	-33
Wooded area in %	2004/09	22.0
Unproductive area in %	2004/09	0.1
Economy		
Employed total	2018	3,099
Primary sector	2018	204
Secondary sector	2018	1,219
Tertiary sector	2018	1,676
Business establishments total	2018	417
Primary sector	2018	75
Secondary sector	2018	86
Tertiary sector	2018	256
Construction and housing		
Dwelling vacancy rate	2020	4.15
New housing units per 1000 residents	2018	1.0
Social security		
Social assistance rate	2019	5.41

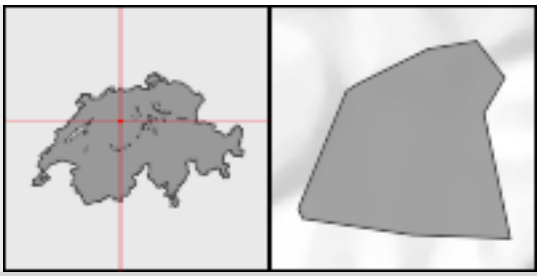

Huttwil

Voter shares of selected parties in % (National Council elections)		
FDP/PLR inclusive LP/PL-BS	2019	8.3
CVP	2019	0.4
SP	2019	14.1
SVP	2019	39.4
EVP/CSP	2019	3.6
GLP	2019	6.5
BDP	2019	8.4
PdA/Sol.	2019	0.2
GPS	2019	7.4
Small right-wing parties	2019	8.2

Icogne

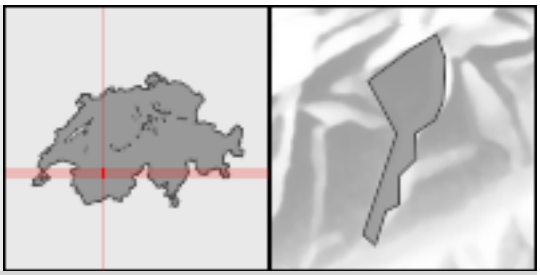

Population		
Residents	2019	593
Change in %	2010-2019	13.2
Population density per km²	2019	23.9
Age distribution in %		
0-19 years	2019	14.7
20-64 years	2019	58.5
65 years or over	2019	26.8
Foreign nationals in %	2019	21.6
Components of population change		
Crude marriage rate	2019	6.8
Crude divorce rate	2019	0.0
Crude birth rate	2019	5.1
Crude mortality rate	2019	5.1
Private households	2019	263
Size of households in persons	2019	2.22
Area		
Total surface area in km²	2016	24.8
Settlement and urban area in %	2004/09	2.4
Change in ha	1979/85-2004/09	12
Agricultural area in %	2004/09	14.3
Change in ha	1979/85-2004/09	-46
Wooded area in %	2004/09	30.7
Unproductive area in %	2004/09	52.6
Economy		
Employed total	2018	157
Primary sector	2018	16
Secondary sector	2018	71
Tertiary sector	2018	70
Business establishments total	2018	55
Primary sector	2018	7
Secondary sector	2018	10
Tertiary sector	2018	38
Construction and housing		
Dwelling vacancy rate	2020	2.23
New housing units per 1000 residents	2018	7.1
Social security		
Social assistance rate	2019	X

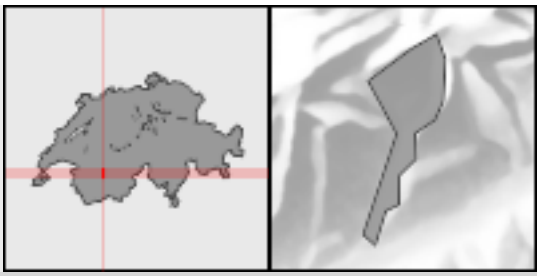

Icogne

Voter shares of selected parties in % (National Council elections)		
FDP/PLR inclusive LP/PL-BS	2019	15.6
CVP	2019	26.2
SP	2019	24.2
SVP	2019	15.8
EVP/CSP	2019	0.7
GLP	2019	0.3
BDP	2019	0.0
PdA/Sol.	2019	0.0
GPS	2019	15.8
Small right-wing parties	2019	0.0

Iffwil

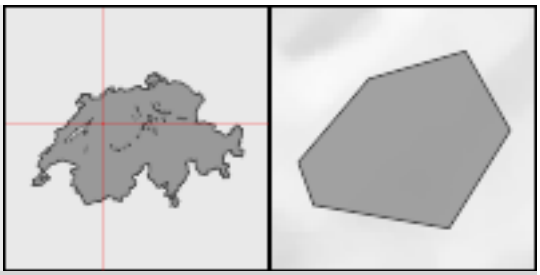

Population		
Residents	2019	421
Change in %	2010-2019	2.4
Population density per km²	2019	83.2
Age distribution in %		
0-19 years	2019	21.9
20-64 years	2019	60.3
65 years or over	2019	17.8
Foreign nationals in %	2019	7.4
Components of population change		
Crude marriage rate	2019	4.6
Crude divorce rate	2019	2.3
Crude birth rate	2019	9.3
Crude mortality rate	2019	9.3
Private households	2019	166
Size of households in persons	2019	2.49
Area		
Total surface area in km²	2016	5.1
Settlement and urban area in %	2004/09	7.9
Change in ha	1979/85-2004/09	14
Agricultural area in %	2004/09	55.8
Change in ha	1979/85-2004/09	-15
Wooded area in %	2004/09	36.3
Unproductive area in %	2004/09	0.0
Economy		
Employed total	2018	161
Primary sector	2018	63
Secondary sector	2018	10
Tertiary sector	2018	88
Business establishments total	2018	41
Primary sector	2018	12
Secondary sector	2018	7
Tertiary sector	2018	22
Construction and housing		
Dwelling vacancy rate	2020	0.53
New housing units per 1000 residents	2018	0.0
Social security		
Social assistance rate	2019	2.93

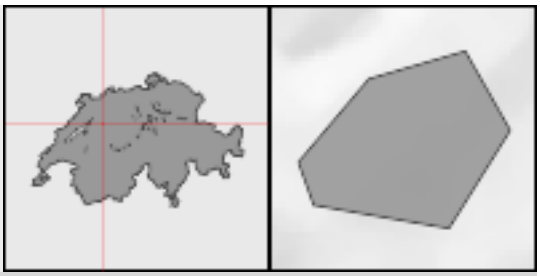

Iffwil

Voter shares of selected parties in % (National Council elections)		
FDP/PLR inclusive LP/PL-BS	2019	6.7
CVP	2019	0.4
SP	2019	12.4
SVP	2019	41.6
EVP/CSP	2019	3.4
GLP	2019	9.3
BDP	2019	15.0
PdA/Sol.	2019	0.3
GPS	2019	6.8
Small right-wing parties	2019	1.9

Ilanz/Glion

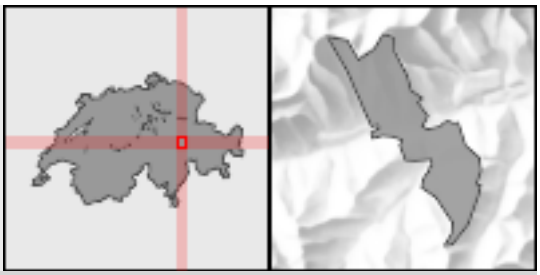

Population		
Residents	2019	4,757
Change in %	2010-2019	3.2
Population density per km²	2019	35.6
Age distribution in %		
0-19 years	2019	18.4
20-64 years	2019	58.7
65 years or over	2019	22.9
Foreign nationals in %	2019	16.3
Components of population change		
Crude marriage rate	2019	3.2
Crude divorce rate	2019	1.9
Crude birth rate	2019	7.8
Crude mortality rate	2019	12.4
Private households	2019	2,112
Size of households in persons	2019	2.16
Area		
Total surface area in km²	2016	133.5
Settlement and urban area in %	2004/09	2.7
Change in ha	1979/85-2004/09	64
Agricultural area in %	2004/09	36.1
Change in ha	1979/85-2004/09	-383
Wooded area in %	2004/09	37.8
Unproductive area in %	2004/09	23.3
Economy		
Employed total	2018	3,229
Primary sector	2018	199
Secondary sector	2018	576
Tertiary sector	2018	2,454
Business establishments total	2018	489
Primary sector	2018	78
Secondary sector	2018	64
Tertiary sector	2018	347
Construction and housing		
Dwelling vacancy rate	2020	1.14
New housing units per 1000 residents	2018	11.7
Social security		
Social assistance rate	2019	1.60

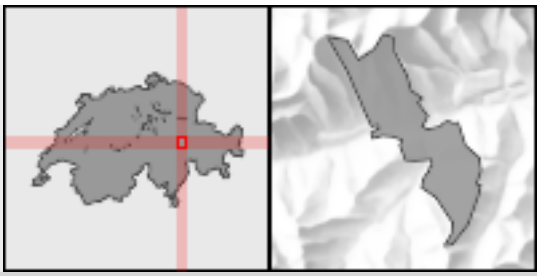

Ilanz/Glion

Voter shares of selected parties in % (National Council elections)		
FDP/PLR inclusive LP/PL-BS	2019	5.2
CVP	2019	36.9
SP	2019	11.4
SVP	2019	28.2
EVP/CSP	2019	0.0
GLP	2019	6.9
BDP	2019	7.2
PdA/Sol.	2019	0.0
GPS	2019	4.2
Small right-wing parties	2019	0.0

Illgau

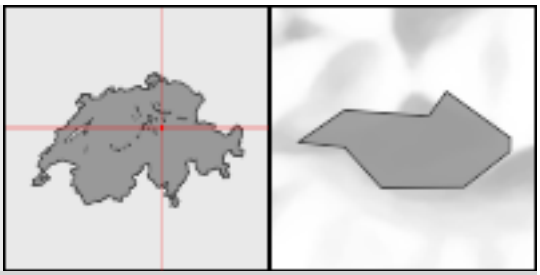

Population		
Residents	2019	797
Change in %	2010-2019	1.0
Population density per km²	2019	72.7
Age distribution in %		
0-19 years	2019	27.1
20-64 years	2019	59.8
65 years or over	2019	13.0
Foreign nationals in %	2019	3.3
Components of population change		
Crude marriage rate	2019	6.3
Crude divorce rate	2019	2.5
Crude birth rate	2019	12.5
Crude mortality rate	2019	10.0
Private households	2019	294
Size of households in persons	2019	2.69
Area		
Total surface area in km²	2016	11.0
Settlement and urban area in %	2004/09	3.5
Change in ha	1979/85-2004/09	9
Agricultural area in %	2004/09	62.1
Change in ha	1979/85-2004/09	-5
Wooded area in %	2004/09	31.8
Unproductive area in %	2004/09	2.6
Economy		
Employed total	2018	188
Primary sector	2018	64
Secondary sector	2018	47
Tertiary sector	2018	77
Business establishments total	2018	56
Primary sector	2018	23
Secondary sector	2018	10
Tertiary sector	2018	23
Construction and housing		
Dwelling vacancy rate	2020	1.67
New housing units per 1000 residents	2018	3.8
Social security		
Social assistance rate	2019	X

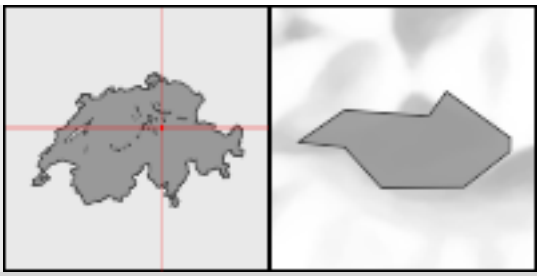

Illgau

Voter shares of selected parties in % (National Council elections)		
FDP/PLR inclusive LP/PL-BS	2019	18.7
CVP	2019	32.3
SP	2019	5.4
SVP	2019	40.0
EVP/CSP	2019	0.7
GLP	2019	1.9
BDP	2019	0.0
PdA/Sol.	2019	0.0
GPS	2019	1.0
Small right-wing parties	2019	0.0

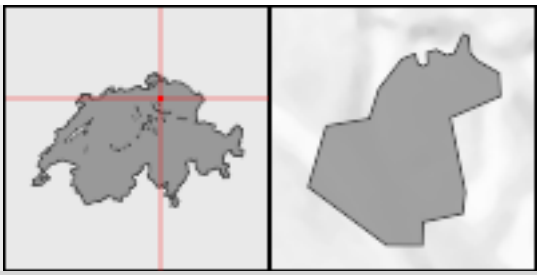

Illnau-Effretikon

Population		
Residents	2019	17,333
Change in %	2010-2019	8.2
Population density per km²	2019	526.7
Age distribution in %		
0-19 years	2019	20.0
20-64 years	2019	60.7
65 years or over	2019	19.3
Foreign nationals in %	2019	27.4
Components of population change		
Crude marriage rate	2019	4.8
Crude divorce rate	2019	2.1
Crude birth rate	2019	10.9
Crude mortality rate	2019	8.4
Private households	2019	7,702
Size of households in persons	2019	2.23
Area		
Total surface area in km²	2016	32.9
Settlement and urban area in %	2004/09	14.9
Change in ha	1979/85-2004/09	41
Agricultural area in %	2004/09	47.0
Change in ha	1979/85-2004/09	-38
Wooded area in %	2004/09	36.7
Unproductive area in %	2004/09	1.3
Economy		
Employed total	2018	6,954
Primary sector	2018	229
Secondary sector	2018	1,762
Tertiary sector	2018	4,963
Business establishments total	2018	1,048
Primary sector	2018	66
Secondary sector	2018	175
Tertiary sector	2018	807
Construction and housing		
Dwelling vacancy rate	2020	0.83
New housing units per 1000 residents	2018	2.3
Social security		
Social assistance rate	2019	3.67

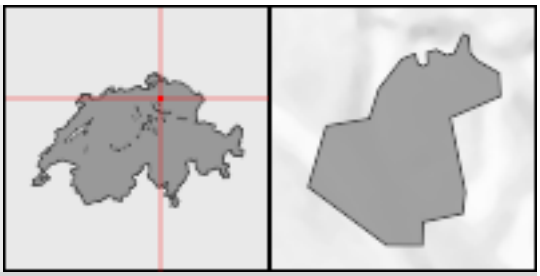

Illnau-Effretikon

Voter shares of selected parties in % (National Council elections)		
FDP/PLR inclusive LP/PL-BS	2019	12.4
CVP	2019	4.1
SP	2019	16.2
SVP	2019	32.4
EVP/CSP	2019	3.6
GLP	2019	12.3
BDP	2019	3.2
PdA/Sol.	2019	0.2
GPS	2019	10.8
Small right-wing parties	2019	3.3

Inden

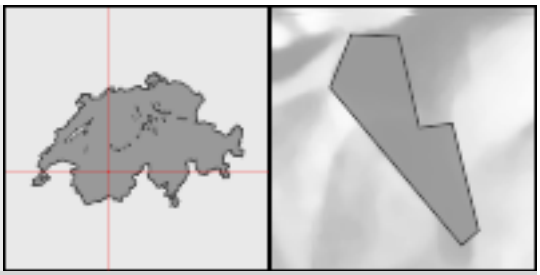

Population		
Residents	2019	108
Change in %	2010-2019	-2.7
Population density per km²	2019	11.1
Age distribution in %		
0-19 years	2019	14.8
20-64 years	2019	58.3
65 years or over	2019	26.9
Foreign nationals in %	2019	28.7
Components of population change		
Crude marriage rate	2019	0.0
Crude divorce rate	2019	0.0
Crude birth rate	2019	0.0
Crude mortality rate	2019	9.3
Private households	2019	57
Size of households in persons	2019	1.89
Area		
Total surface area in km²	2016	9.7
Settlement and urban area in %	2004/09	2.7
Change in ha	1979/85-2004/09	3
Agricultural area in %	2004/09	8.3
Change in ha	1979/85-2004/09	-14
Wooded area in %	2004/09	29.2
Unproductive area in %	2004/09	59.9
Economy		
Employed total	2018	X
Primary sector	2018	X
Secondary sector	2018	X
Tertiary sector	2018	14
Business establishments total	2018	X
Primary sector	2018	X
Secondary sector	2018	X
Tertiary sector	2018	6
Construction and housing		
Dwelling vacancy rate	2020	3.19
New housing units per 1000 residents	2018	0.0
Social security		
Social assistance rate	2019	X

Inden

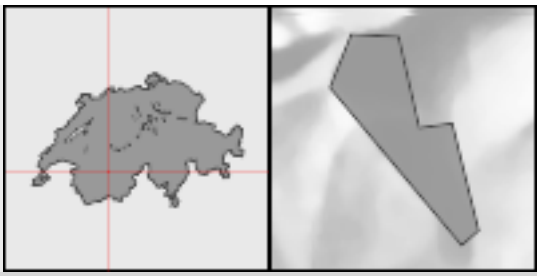

Voter shares of selected parties in % (National Council elections)		
FDP/PLR inclusive LP/PL-BS	2019	0.8
CVP	2019	54.1
SP	2019	3.4
SVP	2019	21.1
EVP/CSP	2019	0.0
GLP	2019	0.0
BDP	2019	0.0
PdA/Sol.	2019	0.0
GPS	2019	20.7
Small right-wing parties	2019	0.0

Ingenbohl

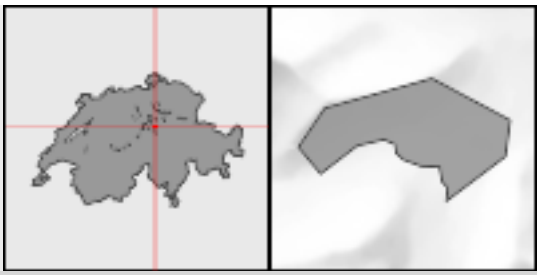

Population		
Residents	2019	8,952
Change in %	2010-2019	6.4
Population density per km²	2019	668.1
Age distribution in %		
0-19 years	2019	17.7
20-64 years	2019	58.6
65 years or over	2019	23.7
Foreign nationals in %	2019	19.7
Components of population change		
Crude marriage rate	2019	3.9
Crude divorce rate	2019	1.5
Crude birth rate	2019	6.5
Crude mortality rate	2019	9.0
Private households	2019	3,939
Size of households in persons	2019	2.16
Area		
Total surface area in km²	2016	13.4
Settlement and urban area in %	2004/09	18.0
Change in ha	1979/85-2004/09	47
Agricultural area in %	2004/09	28.5
Change in ha	1979/85-2004/09	-55
Wooded area in %	2004/09	49.1
Unproductive area in %	2004/09	4.3
Economy		
Employed total	2018	3,427
Primary sector	2018	73
Secondary sector	2018	550
Tertiary sector	2018	2,804
Business establishments total	2018	637
Primary sector	2018	30
Secondary sector	2018	83
Tertiary sector	2018	524
Construction and housing		
Dwelling vacancy rate	2020	1.87
New housing units per 1000 residents	2018	1.9
Social security		
Social assistance rate	2019	1.73

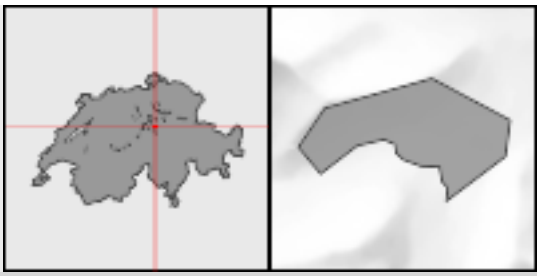

Ingenbohl

Voter shares of selected parties in % (National Council elections)		
FDP/PLR inclusive LP/PL-BS	2019	20.9
CVP	2019	24.3
SP	2019	16.6
SVP	2019	28.8
EVP/CSP	2019	0.6
GLP	2019	6.2
BDP	2019	0.0
PdA/Sol.	2019	0.0
GPS	2019	2.5
Small right-wing parties	2019	0.0

Inkwil

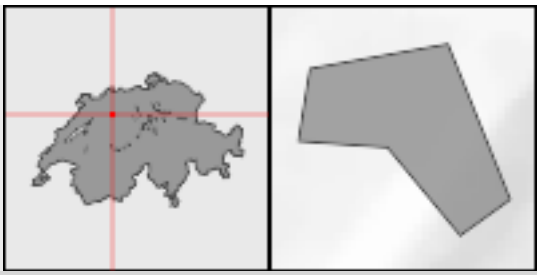

Population		
Residents	2019	610
Change in %	2010-2019	-3.5
Population density per km²	2019	180.5
Age distribution in %		
0-19 years	2019	14.6
20-64 years	2019	62.8
65 years or over	2019	22.6
Foreign nationals in %	2019	4.4
Components of population change		
Crude marriage rate	2019	3.2
Crude divorce rate	2019	1.6
Crude birth rate	2019	8.1
Crude mortality rate	2019	12.9
Private households	2019	292
Size of households in persons	2019	2.07
Area		
Total surface area in km²	2016	3.4
Settlement and urban area in %	2004/09	13.3
Change in ha	1979/85-2004/09	12
Agricultural area in %	2004/09	48.8
Change in ha	1979/85-2004/09	-9
Wooded area in %	2004/09	35.5
Unproductive area in %	2004/09	2.4
Economy		
Employed total	2018	128
Primary sector	2018	15
Secondary sector	2018	76
Tertiary sector	2018	37
Business establishments total	2018	32
Primary sector	2018	X
Secondary sector	2018	8
Tertiary sector	2018	20
Construction and housing		
Dwelling vacancy rate	2020	3.65
New housing units per 1000 residents	2018	6.6
Social security		
Social assistance rate	2019	2.08

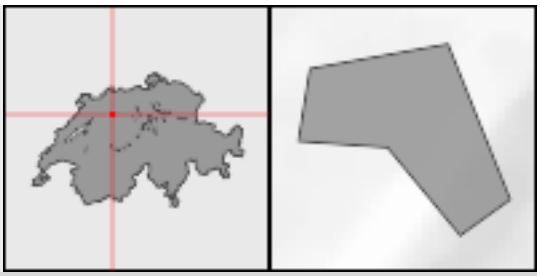

Inkwil

Voter shares of selected parties in % (National Council elections)		
FDP/PLR inclusive LP/PL-BS	2019	6.4
CVP	2019	0.5
SP	2019	15.4
SVP	2019	45.9
EVP/CSP	2019	3.4
GLP	2019	7.9
BDP	2019	10.8
PdA/Sol.	2019	0.1
GPS	2019	5.2
Small right-wing parties	2019	3.1

Schweizerische Eidgenossenschaft
Confédération suisse
Confederazione Svizzera
Confederaziun svizra

Eidgenössisches Departement des Innern EDI
Département fédéral de l'intérieur DFI
Bundesamt für Statistik BFS
Office fédéral de la statistique OFS

Innerthal

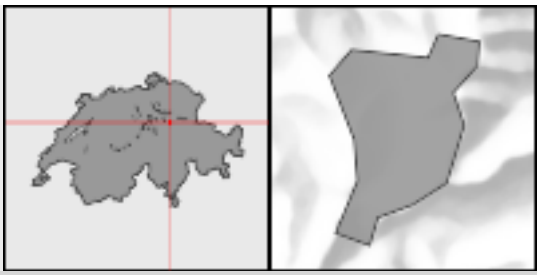

Population		
Residents	2019	177
Change in %	2010-2019	-11.1
Population density per km²	2019	3.5
Age distribution in %		
0-19 years	2019	17.5
20-64 years	2019	59.9
65 years or over	2019	22.6
Foreign nationals in %	2019	3.4
Components of population change		
Crude marriage rate	2019	0.0
Crude divorce rate	2019	5.7
Crude birth rate	2019	5.7
Crude mortality rate	2019	0.0
Private households	2019	79
Size of households in persons	2019	2.22
Area		
Total surface area in km²	2016	50.1
Settlement and urban area in %	2004/09	0.6
Change in ha	1979/85-2004/09	2
Agricultural area in %	2004/09	33.5
Change in ha	1979/85-2004/09	-23
Wooded area in %	2004/09	34.3
Unproductive area in %	2004/09	31.6
Economy		
Employed total	2018	44
Primary sector	2018	8
Secondary sector	2018	X
Tertiary sector	2018	36
Business establishments total	2018	14
Primary sector	2018	X
Secondary sector	2018	X
Tertiary sector	2018	10
Construction and housing		
Dwelling vacancy rate	2020	0.52
New housing units per 1000 residents	2018	0.0
Social security		
Social assistance rate	2019	X

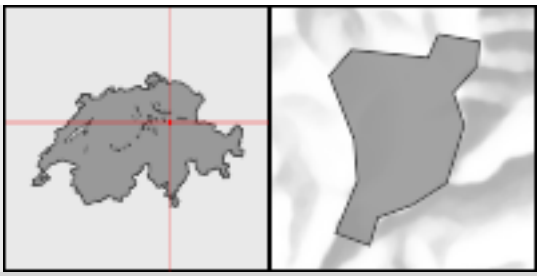

Innerthal

Voter shares of selected parties in % (National Council elections)		
FDP/PLR inclusive LP/PL-BS	2019	12.7
CVP	2019	33.6
SP	2019	10.2
SVP	2019	41.7
EVP/CSP	2019	0.0
GLP	2019	0.6
BDP	2019	0.0
PdA/Sol.	2019	0.0
GPS	2019	1.2
Small right-wing parties	2019	0.0

Schweizerische Eidgenossenschaft
Confédération suisse
Confederazione Svizzera
Confederaziun svizra

Eidgenössisches Departement des Innern EDI
Département fédéral de l'intérieur DFI
Bundesamt für Statistik BFS
Office fédéral de la statistique OFS

Innertkirchen

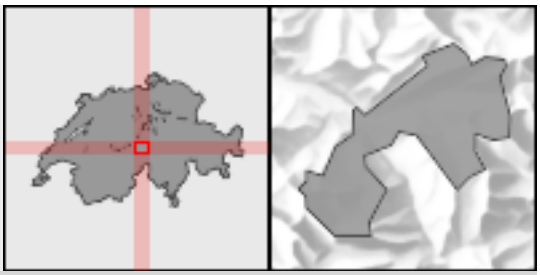

Population		
Residents	2019	1,069
Change in %	2010-2019	-1.8
Population density per km²	2019	4.5
Age distribution in %		
0-19 years	2019	18.1
20-64 years	2019	57.8
65 years or over	2019	24.1
Foreign nationals in %	2019	9.7
Components of population change		
Crude marriage rate	2019	5.6
Crude divorce rate	2019	0.9
Crude birth rate	2019	8.4
Crude mortality rate	2019	4.7
Private households	2019	487
Size of households in persons	2019	2.16
Area		
Total surface area in km²	2016	236.6
Settlement and urban area in %	2004/09	0.7
Change in ha	1979/85-2004/09	8
Agricultural area in %	2004/09	12.0
Change in ha	1979/85-2004/09	-203
Wooded area in %	2004/09	18.5
Unproductive area in %	2004/09	68.8
Economy		
Employed total	2018	572
Primary sector	2018	106
Secondary sector	2018	329
Tertiary sector	2018	137
Business establishments total	2018	119
Primary sector	2018	46
Secondary sector	2018	20
Tertiary sector	2018	53
Construction and housing		
Dwelling vacancy rate	2020	1.30
New housing units per 1000 residents	2018	9.3
Social security		
Social assistance rate	2019	1.32

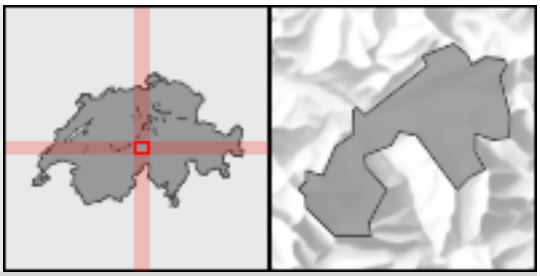

Innertkirchen

Voter shares of selected parties in % (National Council elections)		
FDP/PLR inclusive LP/PL-BS	2019	7.9
CVP	2019	1.1
SP	2019	7.8
SVP	2019	58.2
EVP/CSP	2019	1.8
GLP	2019	3.5
BDP	2019	8.1
PdA/Sol.	2019	0.0
GPS	2019	6.7
Small right-wing parties	2019	0.9

Ins

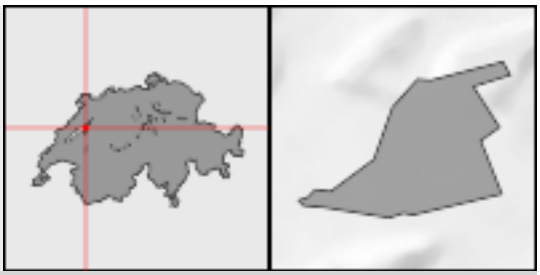

Population		
Residents	2019	3,555
Change in %	2010-2019	10.1
Population density per km²	2019	148.9
Age distribution in %		
0-19 years	2019	23.0
20-64 years	2019	57.1
65 years or over	2019	19.9
Foreign nationals in %	2019	17.9
Components of population change		
Crude marriage rate	2019	3.1
Crude divorce rate	2019	2.0
Crude birth rate	2019	11.0
Crude mortality rate	2019	9.6
Private households	2019	1,505
Size of households in persons	2019	2.32
Area		
Total surface area in km²	2016	23.9
Settlement and urban area in %	2004/09	9.5
Change in ha	1979/85-2004/09	40
Agricultural area in %	2004/09	66.7
Change in ha	1979/85-2004/09	-49
Wooded area in %	2004/09	21.0
Unproductive area in %	2004/09	2.8
Economy		
Employed total	2018	1,676
Primary sector	2018	252
Secondary sector	2018	385
Tertiary sector	2018	1,039
Business establishments total	2018	280
Primary sector	2018	45
Secondary sector	2018	37
Tertiary sector	2018	198
Construction and housing		
Dwelling vacancy rate	2020	2.46
New housing units per 1000 residents	2018	5.4
Social security		
Social assistance rate	2019	2.38

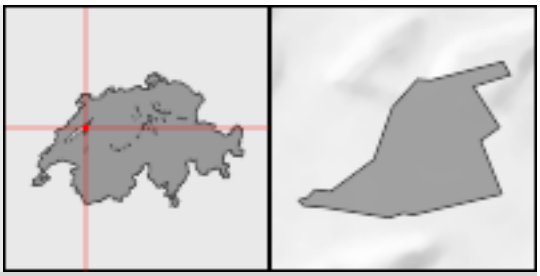

Ins

Voter shares of selected parties in % (National Council elections)		
FDP/PLR inclusive LP/PL-BS	2019	8.6
CVP	2019	1.5
SP	2019	16.3
SVP	2019	32.8
EVP/CSP	2019	2.0
GLP	2019	9.3
BDP	2019	8.8
PdA/Sol.	2019	0.5
GPS	2019	15.0
Small right-wing parties	2019	1.0

Interlaken

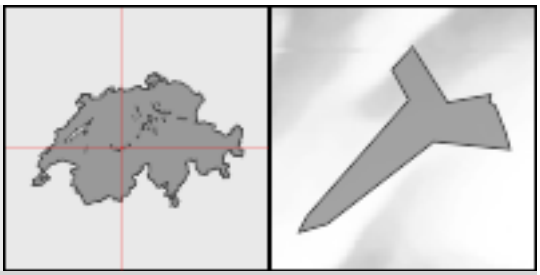

Population		
Residents	2019	5,634
Change in %	2010-2019	3.8
Population density per km²	2019	1,319.4
Age distribution in %		
0-19 years	2019	15.4
20-64 years	2019	62.4
65 years or over	2019	22.3
Foreign nationals in %	2019	31.4
Components of population change		
Crude marriage rate	2019	3.6
Crude divorce rate	2019	4.1
Crude birth rate	2019	9.4
Crude mortality rate	2019	9.2
Private households	2019	2,835
Size of households in persons	2019	1.95
Area		
Total surface area in km²	2016	4.3
Settlement and urban area in %	2004/09	47.1
Change in ha	1979/85-2004/09	13
Agricultural area in %	2004/09	24.2
Change in ha	1979/85-2004/09	-15
Wooded area in %	2004/09	21.9
Unproductive area in %	2004/09	6.8
Economy		
Employed total	2018	X
Primary sector	2018	X
Secondary sector	2018	728
Tertiary sector	2018	6,442
Business establishments total	2018	X
Primary sector	2018	X
Secondary sector	2018	92
Tertiary sector	2018	779
Construction and housing		
Dwelling vacancy rate	2020	1.37
New housing units per 1000 residents	2018	15.6
Social security		
Social assistance rate	2019	4.24

Interlaken

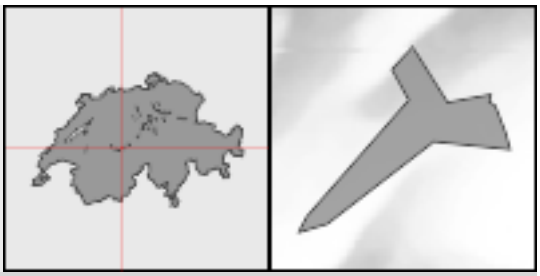

Voter shares of selected parties in % (National Council elections)		
FDP/PLR inclusive LP/PL-BS	2019	12.3
CVP	2019	1.3
SP	2019	19.9
SVP	2019	26.1
EVP/CSP	2019	4.6
GLP	2019	9.8
BDP	2019	7.9
PdA/Sol.	2019	0.4
GPS	2019	10.6
Small right-wing parties	2019	2.7

Schweizerische Eidgenossenschaft
Confédération suisse
Confederazione Svizzera
Confederaziun svizra

Eidgenössisches Departement des Innern EDI
Département fédéral de l'intérieur DFI
Bundesamt für Statistik BFS
Office fédéral de la statistique OFS

Inwil

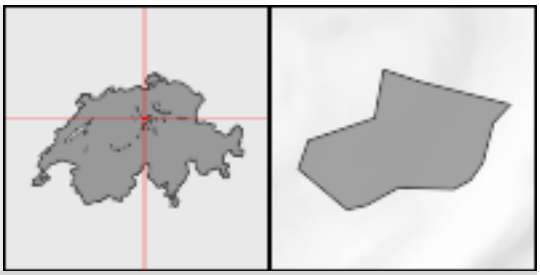

Population		
Residents	2019	2,641
Change in %	2010-2019	26.1
Population density per km²	2019	255.9
Age distribution in %		
0-19 years	2019	24.0
20-64 years	2019	62.6
65 years or over	2019	13.4
Foreign nationals in %	2019	13.1
Components of population change		
Crude marriage rate	2019	5.3
Crude divorce rate	2019	1.9
Crude birth rate	2019	15.6
Crude mortality rate	2019	3.8
Private households	2019	1,076
Size of households in persons	2019	2.43
Area		
Total surface area in km²	2016	10.3
Settlement and urban area in %	2004/09	12.4
Change in ha	1979/85-2004/09	34
Agricultural area in %	2004/09	69.6
Change in ha	1979/85-2004/09	-37
Wooded area in %	2004/09	15.9
Unproductive area in %	2004/09	2.0
Economy		
Employed total	2018	1,365
Primary sector	2018	134
Secondary sector	2018	449
Tertiary sector	2018	782
Business establishments total	2018	209
Primary sector	2018	41
Secondary sector	2018	47
Tertiary sector	2018	121
Construction and housing		
Dwelling vacancy rate	2020	1.70
New housing units per 1000 residents	2018	12.1
Social security		
Social assistance rate	2019	0.99

Inwil

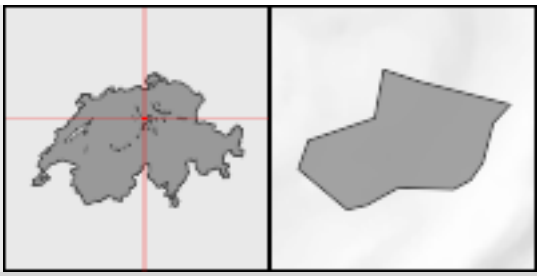

Voter shares of selected parties in % (National Council elections)		
FDP/PLR inclusive LP/PL-BS	2019	20.0
CVP	2019	30.8
SP	2019	8.1
SVP	2019	27.0
EVP/CSP	2019	0.4
GLP	2019	6.5
BDP	2019	0.0
PdA/Sol.	2019	0.0
GPS	2019	5.9
Small right-wing parties	2019	0.4

Ipsach

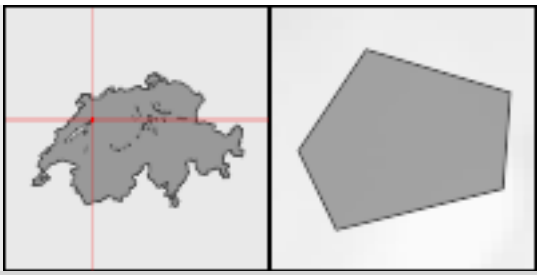

Population		
Residents	2019	3,968
Change in %	2010-2019	1.4
Population density per km²	2019	2,088.4
Age distribution in %		
0-19 years	2019	18.5
20-64 years	2019	56.7
65 years or over	2019	24.9
Foreign nationals in %	2019	12.3
Components of population change		
Crude marriage rate	2019	2.5
Crude divorce rate	2019	1.5
Crude birth rate	2019	8.3
Crude mortality rate	2019	6.5
Private households	2019	1,825
Size of households in persons	2019	2.15
Area		
Total surface area in km²	2016	1.9
Settlement and urban area in %	2004/09	50.8
Change in ha	1979/85-2004/09	34
Agricultural area in %	2004/09	45.0
Change in ha	1979/85-2004/09	-33
Wooded area in %	2004/09	3.7
Unproductive area in %	2004/09	0.5
Economy		
Employed total	2018	779
Primary sector	2018	7
Secondary sector	2018	224
Tertiary sector	2018	548
Business establishments total	2018	X
Primary sector	2018	X
Secondary sector	2018	24
Tertiary sector	2018	137
Construction and housing		
Dwelling vacancy rate	2020	1.03
New housing units per 1000 residents	2018	0.0
Social security		
Social assistance rate	2019	2.96

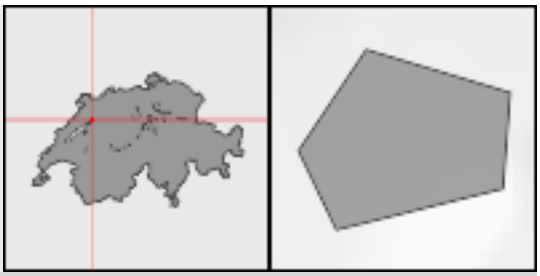

Ipsach

Voter shares of selected parties in % (National Council elections)		
FDP/PLR inclusive LP/PL-BS	2019	14.9
CVP	2019	1.9
SP	2019	19.5
SVP	2019	24.8
EVP/CSP	2019	2.3
GLP	2019	12.1
BDP	2019	8.3
PdA/Sol.	2019	0.3
GPS	2019	12.0
Small right-wing parties	2019	1.4

Schweizerische Eidgenossenschaft
Confédération suisse
Confederazione Svizzera
Confederaziun svizra

Eidgenössisches Departement des Innern EDI
Département fédéral de l'intérieur DFI
Bundesamt für Statistik BFS
Office fédéral de la statistique OFS

Iseltwald

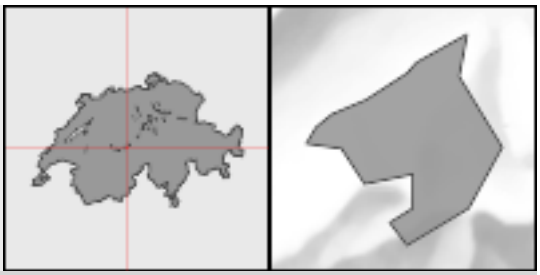

Population		
Residents	2019	430
Change in %	2010-2019	-1.1
Population density per km²	2019	19.6
Age distribution in %		
0-19 years	2019	18.6
20-64 years	2019	54.7
65 years or over	2019	26.7
Foreign nationals in %	2019	10.0
Components of population change		
Crude marriage rate	2019	4.6
Crude divorce rate	2019	2.3
Crude birth rate	2019	6.9
Crude mortality rate	2019	18.4
Private households	2019	204
Size of households in persons	2019	2.06
Area		
Total surface area in km²	2016	21.9
Settlement and urban area in %	2004/09	2.3
Change in ha	1979/85-2004/09	12
Agricultural area in %	2004/09	31.4
Change in ha	1979/85-2004/09	-29
Wooded area in %	2004/09	47.4
Unproductive area in %	2004/09	18.8
Economy		
Employed total	2018	107
Primary sector	2018	21
Secondary sector	2018	23
Tertiary sector	2018	63
Business establishments total	2018	42
Primary sector	2018	9
Secondary sector	2018	9
Tertiary sector	2018	24
Construction and housing		
Dwelling vacancy rate	2020	0.87
New housing units per 1000 residents	2018	2.3
Social security		
Social assistance rate	2019	X

Iseltwald

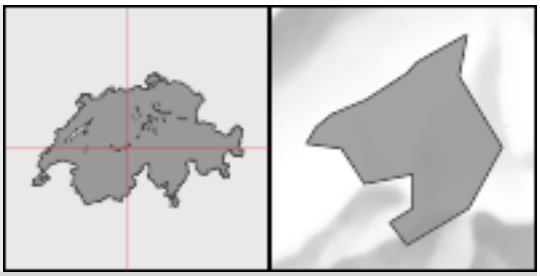

Voter shares of selected parties in % (National Council elections)		
FDP/PLR inclusive LP/PL-BS	2019	7.6
CVP	2019	0.3
SP	2019	8.9
SVP	2019	53.0
EVP/CSP	2019	5.3
GLP	2019	3.4
BDP	2019	7.6
PdA/Sol.	2019	0.3
GPS	2019	2.9
Small right-wing parties	2019	4.2

Isenthal

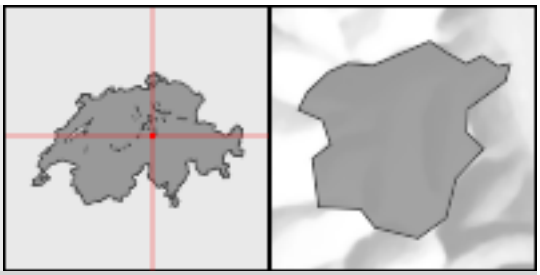

Population		
Residents	2019	474
Change in %	2010-2019	-9.5
Population density per km²	2019	7.8
Age distribution in %		
0-19 years	2019	22.6
20-64 years	2019	59.5
65 years or over	2019	17.9
Foreign nationals in %	2019	1.1
Components of population change		
Crude marriage rate	2019	2.1
Crude divorce rate	2019	0.0
Crude birth rate	2019	6.3
Crude mortality rate	2019	6.3
Private households	2019	164
Size of households in persons	2019	2.88
Area		
Total surface area in km²	2016	61.0
Settlement and urban area in %	2004/09	0.8
Change in ha	1979/85-2004/09	17
Agricultural area in %	2004/09	28.1
Change in ha	1979/85-2004/09	-32
Wooded area in %	2004/09	27.1
Unproductive area in %	2004/09	44.0
Economy		
Employed total	2018	185
Primary sector	2018	116
Secondary sector	2018	18
Tertiary sector	2018	51
Business establishments total	2018	70
Primary sector	2018	45
Secondary sector	2018	9
Tertiary sector	2018	16
Construction and housing		
Dwelling vacancy rate	2020	1.67
New housing units per 1000 residents	2018	0.0
Social security		
Social assistance rate	2019	X

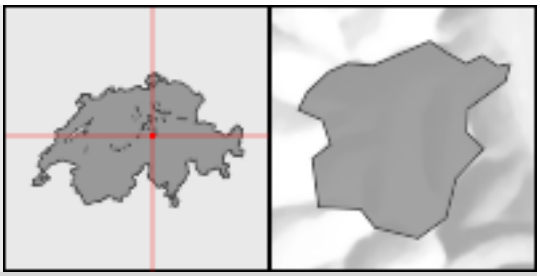

Isenthal

Voter shares of selected parties in % (National Council elections)		
FDP/PLR inclusive LP/PL-BS	2019	0.0
CVP	2019	57.1
SP	2019	14.1
SVP	2019	28.8
EVP/CSP	2019	0.0
GLP	2019	0.0
BDP	2019	0.0
PdA/Sol.	2019	0.0
GPS	2019	0.0
Small right-wing parties	2019	0.0

Isérables

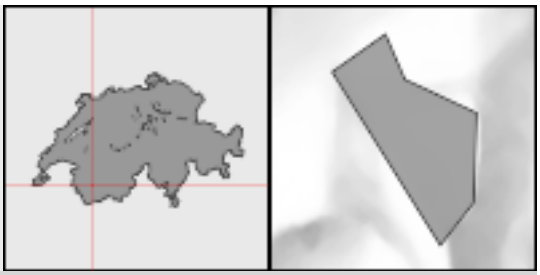

Population		
Residents	2019	832
Change in %	2010-2019	-5.6
Population density per km²	2019	54.6
Age distribution in %		
0-19 years	2019	18.0
20-64 years	2019	55.4
65 years or over	2019	26.6
Foreign nationals in %	2019	4.4
Components of population change		
Crude marriage rate	2019	4.8
Crude divorce rate	2019	0.0
Crude birth rate	2019	8.4
Crude mortality rate	2019	10.8
Private households	2019	386
Size of households in persons	2019	2.12
Area		
Total surface area in km²	2016	15.3
Settlement and urban area in %	2004/09	3.5
Change in ha	1979/85-2004/09	14
Agricultural area in %	2004/09	20.0
Change in ha	1979/85-2004/09	-32
Wooded area in %	2004/09	52.4
Unproductive area in %	2004/09	24.1
Economy		
Employed total	2018	250
Primary sector	2018	68
Secondary sector	2018	82
Tertiary sector	2018	100
Business establishments total	2018	72
Primary sector	2018	28
Secondary sector	2018	13
Tertiary sector	2018	31
Construction and housing		
Dwelling vacancy rate	2020	2.91
New housing units per 1000 residents	2018	0.0
Social security		
Social assistance rate	2019	X

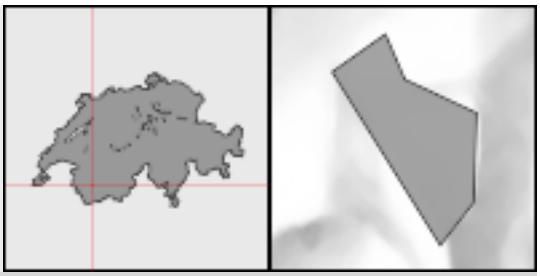

Isérables

Voter shares of selected parties in % (National Council elections)		
FDP/PLR inclusive LP/PL-BS	2019	49.5
CVP	2019	23.9
SP	2019	7.3
SVP	2019	12.0
EVP/CSP	2019	0.1
GLP	2019	0.1
BDP	2019	0.0
PdA/Sol.	2019	0.0
GPS	2019	4.9
Small right-wing parties	2019	0.0

Islisberg

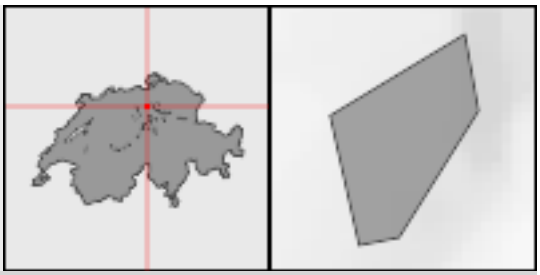

Population		
Residents	2019	631
Change in %	2010-2019	15.6
Population density per km²	2019	380.1
Age distribution in %		
0-19 years	2019	23.0
20-64 years	2019	62.6
65 years or over	2019	14.4
Foreign nationals in %	2019	12.5
Components of population change		
Crude marriage rate	2019	1.6
Crude divorce rate	2019	3.2
Crude birth rate	2019	14.5
Crude mortality rate	2019	1.6
Private households	2019	261
Size of households in persons	2019	2.41
Area		
Total surface area in km²	2016	1.7
Settlement and urban area in %	2004/09	9.8
Change in ha	1979/85-2004/09	6
Agricultural area in %	2004/09	68.9
Change in ha	1979/85-2004/09	-6
Wooded area in %	2004/09	21.3
Unproductive area in %	2004/09	0.0
Economy		
Employed total	2018	74
Primary sector	2018	21
Secondary sector	2018	7
Tertiary sector	2018	46
Business establishments total	2018	36
Primary sector	2018	7
Secondary sector	2018	6
Tertiary sector	2018	23
Construction and housing		
Dwelling vacancy rate	2020	1.43
New housing units per 1000 residents	2018	1.6
Social security		
Social assistance rate	2019	X

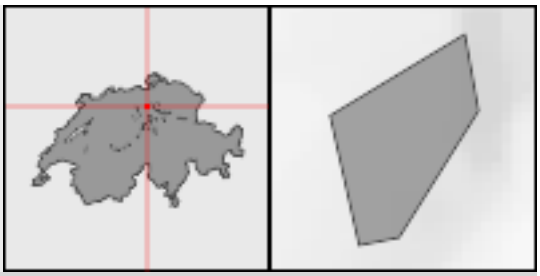

Islisberg

Voter shares of selected parties in % (National Council elections)		
FDP/PLR inclusive LP/PL-BS	2019	8.4
CVP	2019	14.0
SP	2019	10.2
SVP	2019	40.7
EVP/CSP	2019	2.2
GLP	2019	10.6
BDP	2019	1.3
PdA/Sol.	2019	0.0
GPS	2019	10.2
Small right-wing parties	2019	1.4

Isone

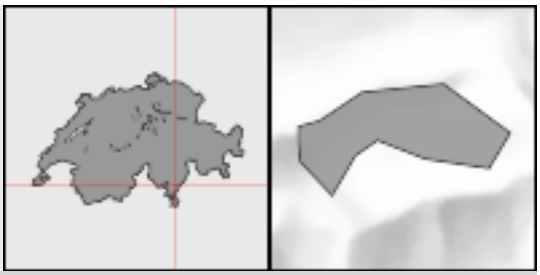

Population		
Residents	2019	396
Change in %	2010-2019	7.9
Population density per km²	2019	30.9
Age distribution in %		
0-19 years	2019	18.2
20-64 years	2019	54.5
65 years or over	2019	27.3
Foreign nationals in %	2019	9.6
Components of population change		
Crude marriage rate	2019	2.5
Crude divorce rate	2019	0.0
Crude birth rate	2019	10.1
Crude mortality rate	2019	10.1
Private households	2019	178
Size of households in persons	2019	2.17
Area		
Total surface area in km²	2016	12.8
Settlement and urban area in %	2004/09	3.5
Change in ha	1979/85-2004/09	9
Agricultural area in %	2004/09	18.3
Change in ha	1979/85-2004/09	-154
Wooded area in %	2004/09	66.5
Unproductive area in %	2004/09	11.7
Economy		
Employed total	2018	173
Primary sector	2018	21
Secondary sector	2018	43
Tertiary sector	2018	109
Business establishments total	2018	X
Primary sector	2018	8
Secondary sector	2018	X
Tertiary sector	2018	23
Construction and housing		
Dwelling vacancy rate	2020	0.35
New housing units per 1000 residents	2018	0.0
Social security		
Social assistance rate	2019	1.51

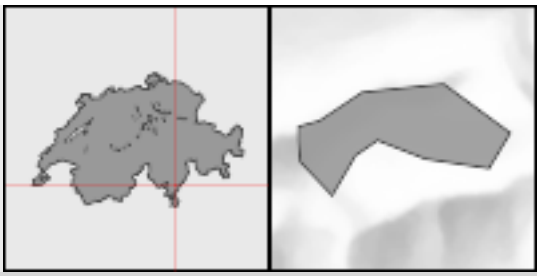

Isone

Voter shares of selected parties in % (National Council elections)		
FDP/PLR inclusive LP/PL-BS	2019	15.2
CVP	2019	40.6
SP	2019	3.2
SVP	2019	14.8
EVP/CSP	2019	0.0
GLP	2019	1.0
BDP	2019	0.0
PdA/Sol.	2019	0.1
GPS	2019	3.4
Small right-wing parties	2019	20.2

Itingen

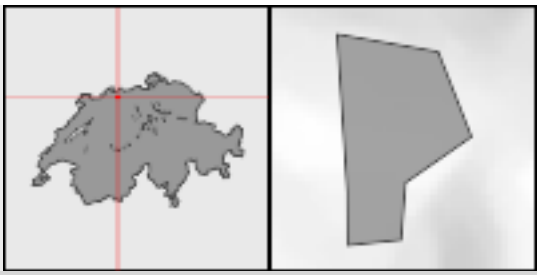

Population		
Residents	2019	2,159
Change in %	2010-2019	10.2
Population density per km²	2019	689.8
Age distribution in %		
0-19 years	2019	22.1
20-64 years	2019	58.5
65 years or over	2019	19.4
Foreign nationals in %	2019	20.1
Components of population change		
Crude marriage rate	2019	3.7
Crude divorce rate	2019	2.3
Crude birth rate	2019	7.4
Crude mortality rate	2019	6.0
Private households	2019	888
Size of households in persons	2019	2.40
Area		
Total surface area in km²	2016	3.1
Settlement and urban area in %	2004/09	23.5
Change in ha	1979/85-2004/09	18
Agricultural area in %	2004/09	28.9
Change in ha	1979/85-2004/09	-22
Wooded area in %	2004/09	47.3
Unproductive area in %	2004/09	0.3
Economy		
Employed total	2018	883
Primary sector	2018	11
Secondary sector	2018	374
Tertiary sector	2018	498
Business establishments total	2018	121
Primary sector	2018	5
Secondary sector	2018	24
Tertiary sector	2018	92
Construction and housing		
Dwelling vacancy rate	2020	0.63
New housing units per 1000 residents	2018	9.6
Social security		
Social assistance rate	2019	2.04

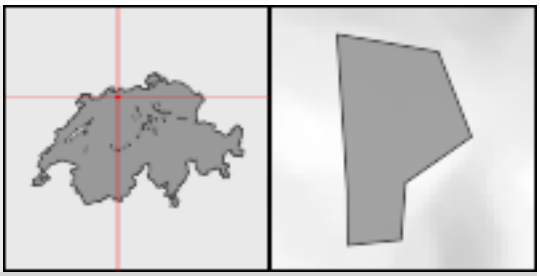

Itingen

Voter shares of selected parties in % (National Council elections)		
FDP/PLR inclusive LP/PL-BS	2019	19.7
CVP	2019	4.6
SP	2019	19.4
SVP	2019	25.2
EVP/CSP	2019	3.4
GLP	2019	5.5
BDP	2019	1.0
PdA/Sol.	2019	0.0
GPS	2019	21.2
Small right-wing parties	2019	0.0

Ittigen

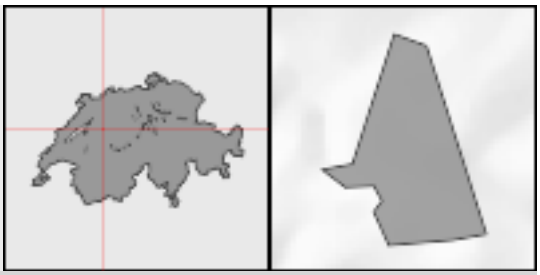

Population		
Residents	2019	11,306
Change in %	2010-2019	3.3
Population density per km²	2019	2,691.9
Age distribution in %		
0-19 years	2019	18.9
20-64 years	2019	58.3
65 years or over	2019	22.8
Foreign nationals in %	2019	25.8
Components of population change		
Crude marriage rate	2019	4.8
Crude divorce rate	2019	1.8
Crude birth rate	2019	10.1
Crude mortality rate	2019	10.4
Private households	2019	5,117
Size of households in persons	2019	2.16
Area		
Total surface area in km²	2016	4.2
Settlement and urban area in %	2004/09	60.4
Change in ha	1979/85-2004/09	51
Agricultural area in %	2004/09	23.9
Change in ha	1979/85-2004/09	-55
Wooded area in %	2004/09	14.5
Unproductive area in %	2004/09	1.2
Economy		
Employed total	2018	12,354
Primary sector	2018	30
Secondary sector	2018	754
Tertiary sector	2018	11,570
Business establishments total	2018	675
Primary sector	2018	5
Secondary sector	2018	83
Tertiary sector	2018	587
Construction and housing		
Dwelling vacancy rate	2020	0.85
New housing units per 1000 residents	2018	0.5
Social security		
Social assistance rate	2019	8.07

Ittigen

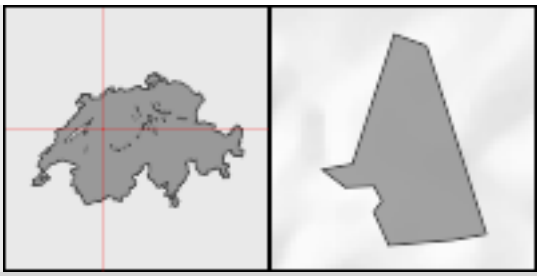

Voter shares of selected parties in % (National Council elections)		
FDP/PLR inclusive LP/PL-BS	2019	14.6
CVP	2019	3.3
SP	2019	16.2
SVP	2019	22.2
EVP/CSP	2019	5.0
GLP	2019	11.3
BDP	2019	9.4
PdA/Sol.	2019	0.6
GPS	2019	12.9
Small right-wing parties	2019	1.6

Jaberg

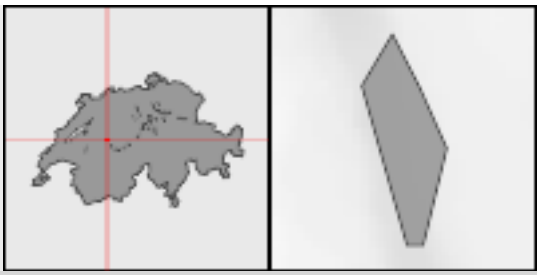

Population		
Residents	2019	298
Change in %	2010-2019	15.1
Population density per km²	2019	227.5
Age distribution in %		
0-19 years	2019	23.5
20-64 years	2019	64.1
65 years or over	2019	12.4
Foreign nationals in %	2019	2.3
Components of population change		
Crude marriage rate	2019	3.5
Crude divorce rate	2019	3.5
Crude birth rate	2019	13.9
Crude mortality rate	2019	0.0
Private households	2019	116
Size of households in persons	2019	2.56
Area		
Total surface area in km²	2016	1.3
Settlement and urban area in %	2004/09	18.8
Change in ha	1979/85-2004/09	7
Agricultural area in %	2004/09	53.1
Change in ha	1979/85-2004/09	-7
Wooded area in %	2004/09	23.4
Unproductive area in %	2004/09	4.7
Economy		
Employed total	2018	87
Primary sector	2018	16
Secondary sector	2018	54
Tertiary sector	2018	17
Business establishments total	2018	24
Primary sector	2018	7
Secondary sector	2018	6
Tertiary sector	2018	11
Construction and housing		
Dwelling vacancy rate	2020	0.00
New housing units per 1000 residents	2018	7.4
Social security		
Social assistance rate	2019	X

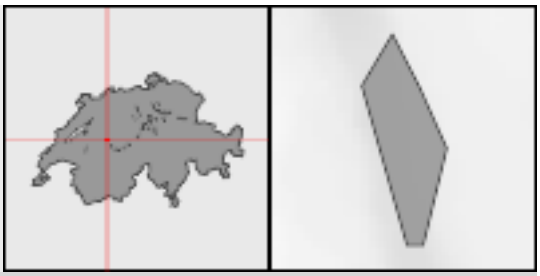

Jaberg

Voter shares of selected parties in % (National Council elections)		
FDP/PLR inclusive LP/PL-BS	2019	4.7
CVP	2019	3.2
SP	2019	15.7
SVP	2019	26.6
EVP/CSP	2019	3.4
GLP	2019	14.2
BDP	2019	6.2
PdA/Sol.	2019	0.5
GPS	2019	8.2
Small right-wing parties	2019	7.7

Jaun

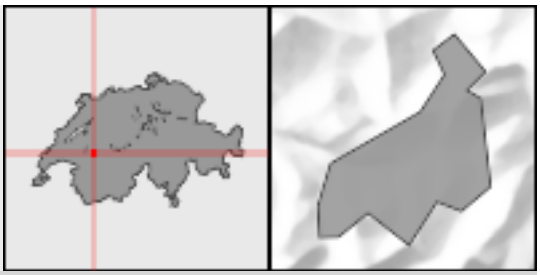

Population		
Residents	2019	643
Change in %	2010-2019	-6.3
Population density per km²	2019	11.6
Age distribution in %		
0-19 years	2019	21.0
20-64 years	2019	54.6
65 years or over	2019	24.4
Foreign nationals in %	2019	4.5
Components of population change		
Crude marriage rate	2019	9.3
Crude divorce rate	2019	1.6
Crude birth rate	2019	7.8
Crude mortality rate	2019	6.2
Private households	2019	250
Size of households in persons	2019	2.53
Area		
Total surface area in km²	2016	55.2
Settlement and urban area in %	2004/09	1.7
Change in ha	1979/85-2004/09	19
Agricultural area in %	2004/09	42.5
Change in ha	1979/85-2004/09	-81
Wooded area in %	2004/09	38.9
Unproductive area in %	2004/09	16.9
Economy		
Employed total	2018	251
Primary sector	2018	70
Secondary sector	2018	65
Tertiary sector	2018	116
Business establishments total	2018	76
Primary sector	2018	24
Secondary sector	2018	11
Tertiary sector	2018	41
Construction and housing		
Dwelling vacancy rate	2020	0.24
New housing units per 1000 residents	2018	0.0
Social security		
Social assistance rate	2019	X

Jaun

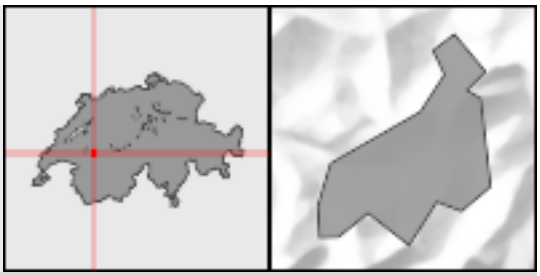

Voter shares of selected parties in % (National Council elections)		
FDP/PLR inclusive LP/PL-BS	2019	11.7
CVP	2019	24.2
SP	2019	7.3
SVP	2019	43.2
EVP/CSP	2019	2.4
GLP	2019	1.9
BDP	2019	1.8
PdA/Sol.	2019	0.0
GPS	2019	3.6
Small right-wing parties	2019	1.9

Schweizerische Eidgenossenschaft
Confédération suisse
Confederazione Svizzera
Confederaziun svizra

Eidgenössisches Departement des Innern EDI
Département fédéral de l'intérieur DFI
Bundesamt für Statistik BFS
Office fédéral de la statistique OFS

Jegenstorf



Population		
Residents	2019	5,761
Change in %	2010-2019	7.4
Population density per km²	2019	427.1
Age distribution in %		
0-19 years	2019	20.4
20-64 years	2019	55.8
65 years or over	2019	23.8
Foreign nationals in %	2019	9.8
Components of population change		
Crude marriage rate	2019	3.1
Crude divorce rate	2019	2.6
Crude birth rate	2019	6.1
Crude mortality rate	2019	9.0
Private households	2019	2,557
Size of households in persons	2019	2.22
Area		
Total surface area in km²	2016	13.5
Settlement and urban area in %	2004/09	12.1
Change in ha	1979/85-2004/09	26
Agricultural area in %	2004/09	63.5
Change in ha	1979/85-2004/09	-30
Wooded area in %	2004/09	23.4
Unproductive area in %	2004/09	1.0
Economy		
Employed total	2018	2,365
Primary sector	2018	95
Secondary sector	2018	284
Tertiary sector	2018	1,986
Business establishments total	2018	329
Primary sector	2018	35
Secondary sector	2018	45
Tertiary sector	2018	249
Construction and housing		
Dwelling vacancy rate	2020	4.21
New housing units per 1000 residents	2018	3.7
Social security		
Social assistance rate	2019	2.18



Jegenstorf

Voter shares of selected parties in % (National Council elections)

FDP/PLR inclusive LP/PL-BS	2019	10.0
CVP	2019	2.0
SP	2019	18.3
SVP	2019	22.4
EVP/CSP	2019	7.3
GLP	2019	11.8
BDP	2019	11.9
PdA/Sol.	2019	0.3
GPS	2019	11.3
Small right-wing parties	2019	1.9

Jenaz

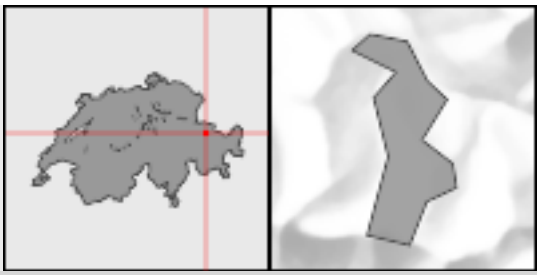

Population		
Residents	2019	1,151
Change in %	2010-2019	0.3
Population density per km²	2019	44.4
Age distribution in %		
0-19 years	2019	19.4
20-64 years	2019	56.7
65 years or over	2019	23.9
Foreign nationals in %	2019	8.4
Components of population change		
Crude marriage rate	2019	1.7
Crude divorce rate	2019	2.6
Crude birth rate	2019	3.5
Crude mortality rate	2019	13.9
Private households	2019	505
Size of households in persons	2019	2.25
Area		
Total surface area in km²	2016	25.9
Settlement and urban area in %	2004/09	3.0
Change in ha	1979/85-2004/09	16
Agricultural area in %	2004/09	44.7
Change in ha	1979/85-2004/09	-30
Wooded area in %	2004/09	40.3
Unproductive area in %	2004/09	12.0
Economy		
Employed total	2018	387
Primary sector	2018	64
Secondary sector	2018	157
Tertiary sector	2018	166
Business establishments total	2018	102
Primary sector	2018	23
Secondary sector	2018	33
Tertiary sector	2018	46
Construction and housing		
Dwelling vacancy rate	2020	2.23
New housing units per 1000 residents	2018	9.5
Social security		
Social assistance rate	2019	X

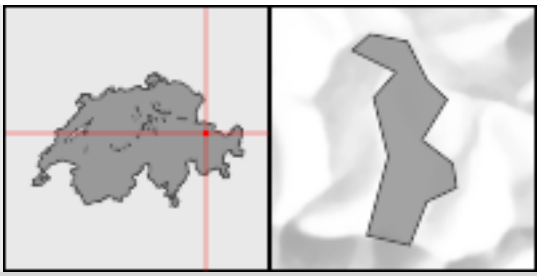

Jenaz

Voter shares of selected parties in % (National Council elections)		
FDP/PLR inclusive LP/PL-BS	2019	16.3
CVP	2019	4.3
SP	2019	7.0
SVP	2019	44.2
EVP/CSP	2019	0.0
GLP	2019	9.9
BDP	2019	14.5
PdA/Sol.	2019	0.0
GPS	2019	3.9
Small right-wing parties	2019	0.0

Schweizerische Eidgenossenschaft
Confédération suisse
Confederazione Svizzera
Confederaziun svizra

Eidgenössisches Departement des Innern EDI
Département fédéral de l'intérieur DFI
Bundesamt für Statistik BFS
Office fédéral de la statistique OFS

Jenins

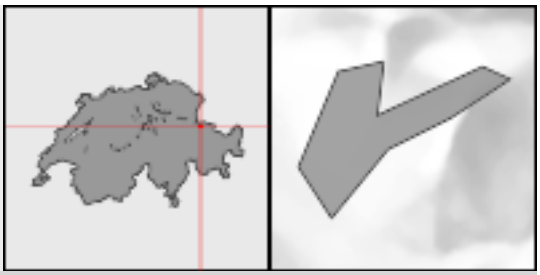

Population		
Residents	2019	895
Change in %	2010-2019	5.3
Population density per km²	2019	84.9
Age distribution in %		
0-19 years	2019	18.3
20-64 years	2019	64.5
65 years or over	2019	17.2
Foreign nationals in %	2019	10.8
Components of population change		
Crude marriage rate	2019	5.6
Crude divorce rate	2019	1.1
Crude birth rate	2019	7.9
Crude mortality rate	2019	2.2
Private households	2019	381
Size of households in persons	2019	2.33
Area		
Total surface area in km²	2016	10.5
Settlement and urban area in %	2004/09	4.1
Change in ha	1979/85-2004/09	13
Agricultural area in %	2004/09	42.7
Change in ha	1979/85-2004/09	-27
Wooded area in %	2004/09	41.3
Unproductive area in %	2004/09	11.9
Economy		
Employed total	2018	270
Primary sector	2018	122
Secondary sector	2018	23
Tertiary sector	2018	125
Business establishments total	2018	88
Primary sector	2018	33
Secondary sector	2018	12
Tertiary sector	2018	43
Construction and housing		
Dwelling vacancy rate	2020	0.87
New housing units per 1000 residents	2018	2.2
Social security		
Social assistance rate	2019	X

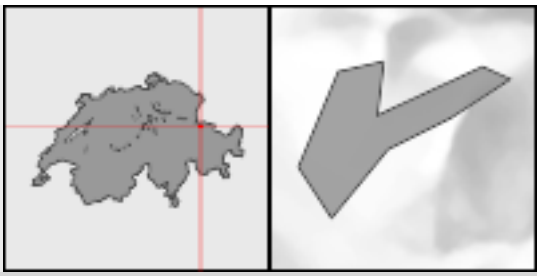

Jenins

Voter shares of selected parties in % (National Council elections)		
FDP/PLR inclusive LP/PL-BS	2019	17.2
CVP	2019	6.3
SP	2019	16.3
SVP	2019	36.9
EVP/CSP	2019	0.0
GLP	2019	9.7
BDP	2019	8.5
PdA/Sol.	2019	0.0
GPS	2019	5.0
Small right-wing parties	2019	0.0

Jens

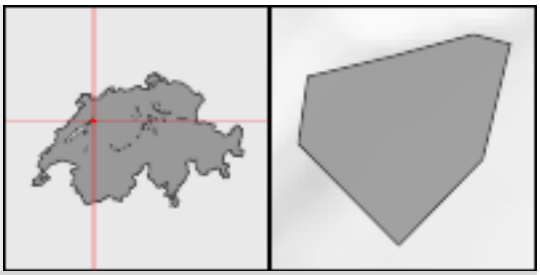

Population		
Residents	2019	649
Change in %	2010-2019	-3.9
Population density per km²	2019	141.7
Age distribution in %		
0-19 years	2019	19.1
20-64 years	2019	57.8
65 years or over	2019	23.1
Foreign nationals in %	2019	4.8
Components of population change		
Crude marriage rate	2019	3.1
Crude divorce rate	2019	1.5
Crude birth rate	2019	1.5
Crude mortality rate	2019	7.6
Private households	2019	272
Size of households in persons	2019	2.38
Area		
Total surface area in km²	2016	4.6
Settlement and urban area in %	2004/09	7.4
Change in ha	1979/85-2004/09	10
Agricultural area in %	2004/09	69.9
Change in ha	1979/85-2004/09	-11
Wooded area in %	2004/09	22.5
Unproductive area in %	2004/09	0.2
Economy		
Employed total	2018	128
Primary sector	2018	30
Secondary sector	2018	42
Tertiary sector	2018	56
Business establishments total	2018	43
Primary sector	2018	11
Secondary sector	2018	6
Tertiary sector	2018	26
Construction and housing		
Dwelling vacancy rate	2020	1.34
New housing units per 1000 residents	2018	0.0
Social security		
Social assistance rate	2019	1.37

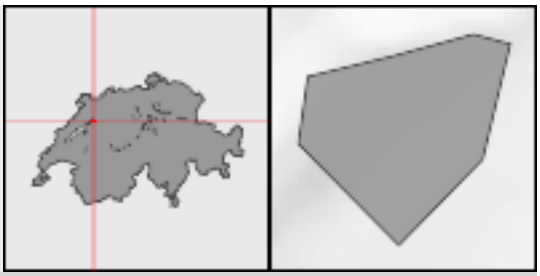

Jens

Voter shares of selected parties in % (National Council elections)		
FDP/PLR inclusive LP/PL-BS	2019	5.3
CVP	2019	1.2
SP	2019	15.1
SVP	2019	30.4
EVP/CSP	2019	4.3
GLP	2019	4.3
BDP	2019	21.3
PdA/Sol.	2019	1.0
GPS	2019	10.8
Small right-wing parties	2019	1.0

Jonen

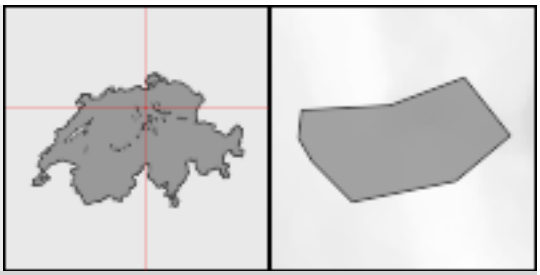

Population		
Residents	2019	2,183
Change in %	2010-2019	17.1
Population density per km²	2019	383.0
Age distribution in %		
0-19 years	2019	23.0
20-64 years	2019	64.3
65 years or over	2019	12.7
Foreign nationals in %	2019	15.1
Components of population change		
Crude marriage rate	2019	3.3
Crude divorce rate	2019	0.5
Crude birth rate	2019	10.7
Crude mortality rate	2019	7.0
Private households	2019	873
Size of households in persons	2019	2.49
Area		
Total surface area in km²	2016	5.7
Settlement and urban area in %	2004/09	12.0
Change in ha	1979/85-2004/09	29
Agricultural area in %	2004/09	55.9
Change in ha	1979/85-2004/09	-31
Wooded area in %	2004/09	30.1
Unproductive area in %	2004/09	2.1
Economy		
Employed total	2018	589
Primary sector	2018	59
Secondary sector	2018	169
Tertiary sector	2018	361
Business establishments total	2018	119
Primary sector	2018	21
Secondary sector	2018	20
Tertiary sector	2018	78
Construction and housing		
Dwelling vacancy rate	2020	1.13
New housing units per 1000 residents	2018	49.5
Social security		
Social assistance rate	2019	0.43

Jonen

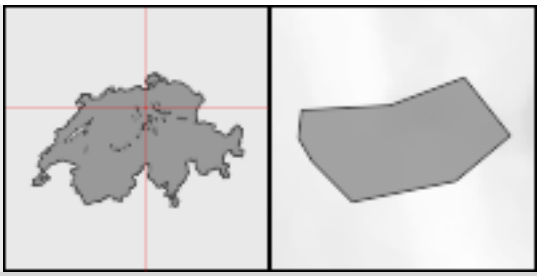

Voter shares of selected parties in % (National Council elections)		
FDP/PLR inclusive LP/PL-BS	2019	13.5
CVP	2019	11.6
SP	2019	12.8
SVP	2019	30.7
EVP/CSP	2019	1.8
GLP	2019	13.6
BDP	2019	1.8
PdA/Sol.	2019	0.0
GPS	2019	11.6
Small right-wing parties	2019	0.2

Jongny

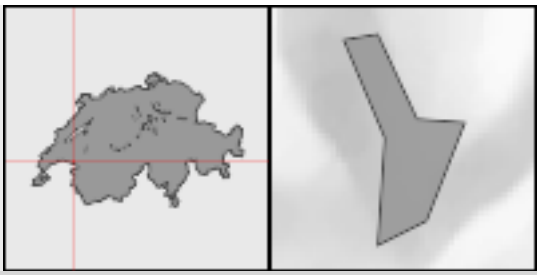

Population		
Residents	2019	1,543
Change in %	2010-2019	8.4
Population density per km²	2019	714.4
Age distribution in %		
0-19 years	2019	21.8
20-64 years	2019	57.9
65 years or over	2019	20.3
Foreign nationals in %	2019	23.2
Components of population change		
Crude marriage rate	2019	2.6
Crude divorce rate	2019	2.6
Crude birth rate	2019	9.1
Crude mortality rate	2019	11.0
Private households	2019	626
Size of households in persons	2019	2.43
Area		
Total surface area in km²	2016	2.2
Settlement and urban area in %	2004/09	28.7
Change in ha	1979/85-2004/09	21
Agricultural area in %	2004/09	49.1
Change in ha	1979/85-2004/09	-20
Wooded area in %	2004/09	21.8
Unproductive area in %	2004/09	0.5
Economy		
Employed total	2018	219
Primary sector	2018	13
Secondary sector	2018	10
Tertiary sector	2018	196
Business establishments total	2018	67
Primary sector	2018	7
Secondary sector	2018	8
Tertiary sector	2018	52
Construction and housing		
Dwelling vacancy rate	2020	4.38
New housing units per 1000 residents	2018	5.8
Social security		
Social assistance rate	2019	0.91

Jongny

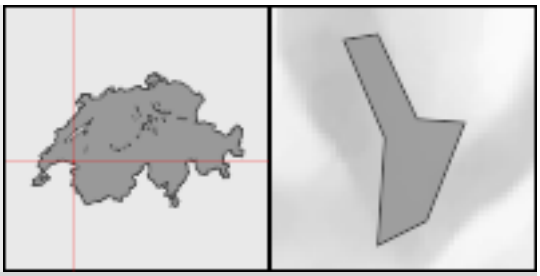

Voter shares of selected parties in % (National Council elections)		
FDP/PLR inclusive LP/PL-BS	2019	27.5
CVP	2019	2.7
SP	2019	15.2
SVP	2019	16.4
EVP/CSP	2019	1.7
GLP	2019	10.2
BDP	2019	0.8
PdA/Sol.	2019	2.0
GPS	2019	21.1
Small right-wing parties	2019	0.6

Schweizerische Eidgenossenschaft
Confédération suisse
Confederazione Svizzera
Confederaziun svizra

Eidgenössisches Departement des Innern EDI
Département fédéral de l'intérieur DFI
Bundesamt für Statistik BFS
Office fédéral de la statistique OFS

Jonschwil



Population		
Residents	2019	3,834
Change in %	2010-2019	7.3
Population density per km²	2019	348.9
Age distribution in %		
0-19 years	2019	24.6
20-64 years	2019	58.8
65 years or over	2019	16.6
Foreign nationals in %	2019	12.2
Components of population change		
Crude marriage rate	2019	6.8
Crude divorce rate	2019	1.1
Crude birth rate	2019	9.5
Crude mortality rate	2019	5.5
Private households	2019	1,503
Size of households in persons	2019	2.54
Area		
Total surface area in km²	2016	11.0
Settlement and urban area in %	2004/09	16.6
Change in ha	1979/85-2004/09	40
Agricultural area in %	2004/09	56.7
Change in ha	1979/85-2004/09	-38
Wooded area in %	2004/09	24.6
Unproductive area in %	2004/09	2.1
Economy		
Employed total	2018	2,102
Primary sector	2018	109
Secondary sector	2018	787
Tertiary sector	2018	1,206
Business establishments total	2018	261
Primary sector	2018	44
Secondary sector	2018	66
Tertiary sector	2018	151
Construction and housing		
Dwelling vacancy rate	2020	0.84
New housing units per 1000 residents	2018	6.8
Social security		
Social assistance rate	2019	0.66

Jonschwil



Voter shares of selected parties in % (National Council elections)

FDP/PLR inclusive LP/PL-BS	2019	14.8
CVP	2019	22.1
SP	2019	8.6
SVP	2019	36.9
EVP/CSP	2019	1.4
GLP	2019	6.1
BDP	2019	0.7
PdA/Sol.	2019	0.0
GPS	2019	6.4
Small right-wing parties	2019	1.8

Jorat-Menthue

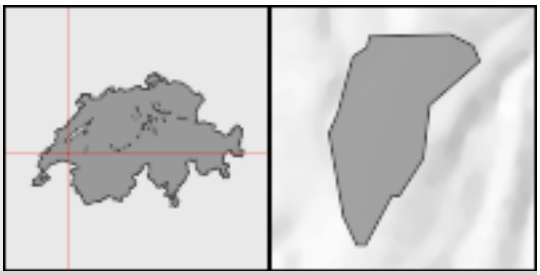

Population		
Residents	2019	1,591
Change in %	2010-2019	22.0
Population density per km²	2019	90.1
Age distribution in %		
0-19 years	2019	23.8
20-64 years	2019	61.5
65 years or over	2019	14.6
Foreign nationals in %	2019	14.7
Components of population change		
Crude marriage rate	2019	3.8
Crude divorce rate	2019	2.5
Crude birth rate	2019	9.4
Crude mortality rate	2019	3.1
Private households	2019	646
Size of households in persons	2019	2.46
Area		
Total surface area in km²	2016	17.7
Settlement and urban area in %	2004/09	6.3
Change in ha	1979/85-2004/09	9
Agricultural area in %	2004/09	57.5
Change in ha	1979/85-2004/09	-9
Wooded area in %	2004/09	36.2
Unproductive area in %	2004/09	0.1
Economy		
Employed total	2018	329
Primary sector	2018	73
Secondary sector	2018	83
Tertiary sector	2018	173
Business establishments total	2018	100
Primary sector	2018	29
Secondary sector	2018	20
Tertiary sector	2018	51
Construction and housing		
Dwelling vacancy rate	2020	0.72
New housing units per 1000 residents	2018	3.9
Social security		
Social assistance rate	2019	2.02

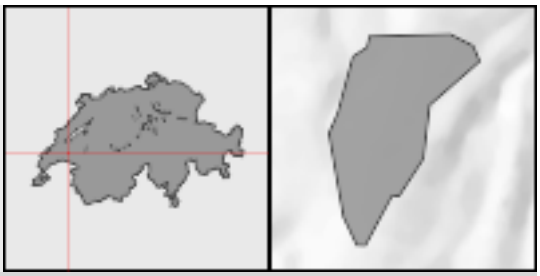

Jorat-Menthue

Voter shares of selected parties in % (National Council elections)		
FDP/PLR inclusive LP/PL-BS	2019	25.6
CVP	2019	1.7
SP	2019	15.2
SVP	2019	26.1
EVP/CSP	2019	0.8
GLP	2019	6.1
BDP	2019	0.4
PdA/Sol.	2019	2.6
GPS	2019	19.1
Small right-wing parties	2019	0.3

Jorat-Mézières

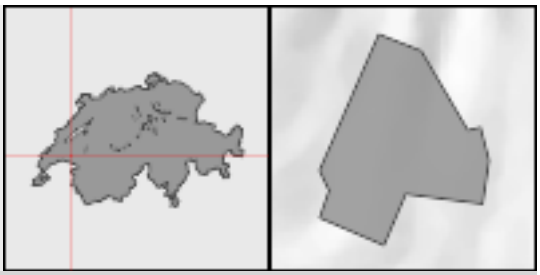

Population		
Residents	2019	2,951
Change in %	2010-2019	27.9
Population density per km²	2019	266.3
Age distribution in %		
0-19 years	2019	24.7
20-64 years	2019	59.1
65 years or over	2019	16.3
Foreign nationals in %	2019	15.2
Components of population change		
Crude marriage rate	2019	5.5
Crude divorce rate	2019	0.7
Crude birth rate	2019	10.0
Crude mortality rate	2019	5.8
Private households	2019	1,238
Size of households in persons	2019	2.37
Area		
Total surface area in km²	2016	11.1
Settlement and urban area in %	2004/09	11.1
Change in ha	1979/85-2004/09	25
Agricultural area in %	2004/09	67.3
Change in ha	1979/85-2004/09	-26
Wooded area in %	2004/09	21.6
Unproductive area in %	2004/09	0.0
Economy		
Employed total	2018	827
Primary sector	2018	121
Secondary sector	2018	104
Tertiary sector	2018	602
Business establishments total	2018	211
Primary sector	2018	27
Secondary sector	2018	28
Tertiary sector	2018	156
Construction and housing		
Dwelling vacancy rate	2020	2.92
New housing units per 1000 residents	2018	2.5
Social security		
Social assistance rate	2019	2.71

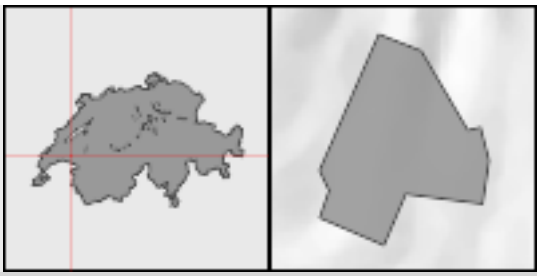

Jorat-Mézières

Voter shares of selected parties in % (National Council elections)		
FDP/PLR inclusive LP/PL-BS	2019	24.6
CVP	2019	1.7
SP	2019	21.2
SVP	2019	20.8
EVP/CSP	2019	1.0
GLP	2019	6.2
BDP	2019	0.6
PdA/Sol.	2019	3.5
GPS	2019	17.9
Small right-wing parties	2019	0.5

Jouxtens-Mézery

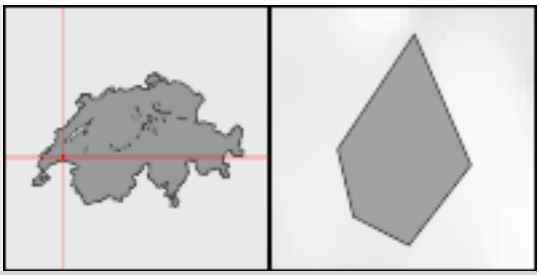

Population		
Residents	2019	1,423
Change in %	2010-2019	6.5
Population density per km²	2019	737.3
Age distribution in %		
0-19 years	2019	22.2
20-64 years	2019	57.0
65 years or over	2019	20.8
Foreign nationals in %	2019	20.0
Components of population change		
Crude marriage rate	2019	1.4
Crude divorce rate	2019	2.1
Crude birth rate	2019	5.5
Crude mortality rate	2019	6.9
Private households	2019	524
Size of households in persons	2019	2.70
Area		
Total surface area in km²	2016	1.9
Settlement and urban area in %	2004/09	47.9
Change in ha	1979/85-2004/09	34
Agricultural area in %	2004/09	41.1
Change in ha	1979/85-2004/09	-34
Wooded area in %	2004/09	10.9
Unproductive area in %	2004/09	0.0
Economy		
Employed total	2018	158
Primary sector	2018	X
Secondary sector	2018	45
Tertiary sector	2018	113
Business establishments total	2018	71
Primary sector	2018	X
Secondary sector	2018	12
Tertiary sector	2018	59
Construction and housing		
Dwelling vacancy rate	2020	3.13
New housing units per 1000 residents	2018	2.0
Social security		
Social assistance rate	2019	9.05

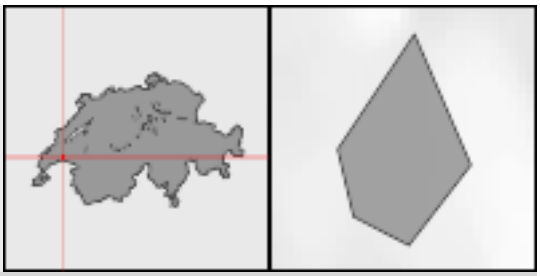

Jouxtens-Mézery

Voter shares of selected parties in % (National Council elections)

FDP/PLR inclusive LP/PL-BS	2019	31.6
CVP	2019	3.7
SP	2019	13.8
SVP	2019	12.5
EVP/CSP	2019	0.6
GLP	2019	11.9
BDP	2019	0.3
PdA/Sol.	2019	2.5
GPS	2019	20.7
Small right-wing parties	2019	0.7

Juriens

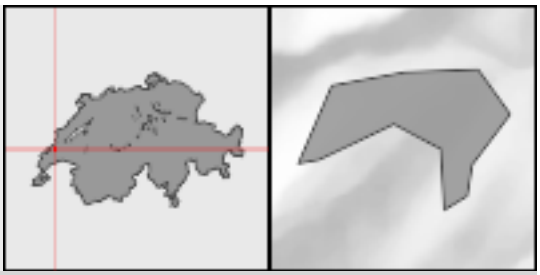

Population		
Residents	2019	328
Change in %	2010-2019	22.4
Population density per km²	2019	35.1
Age distribution in %		
0-19 years	2019	17.4
20-64 years	2019	62.5
65 years or over	2019	20.1
Foreign nationals in %	2019	7.9
Components of population change		
Crude marriage rate	2019	0.0
Crude divorce rate	2019	0.0
Crude birth rate	2019	9.4
Crude mortality rate	2019	9.4
Private households	2019	151
Size of households in persons	2019	2.17
Area		
Total surface area in km²	2016	9.4
Settlement and urban area in %	2004/09	3.0
Change in ha	1979/85-2004/09	5
Agricultural area in %	2004/09	46.7
Change in ha	1979/85-2004/09	-9
Wooded area in %	2004/09	50.2
Unproductive area in %	2004/09	0.1
Economy		
Employed total	2018	61
Primary sector	2018	23
Secondary sector	2018	12
Tertiary sector	2018	26
Business establishments total	2018	29
Primary sector	2018	8
Secondary sector	2018	X
Tertiary sector	2018	17
Construction and housing		
Dwelling vacancy rate	2020	4.73
New housing units per 1000 residents	2018	6.5
Social security		
Social assistance rate	2019	X

Juriens

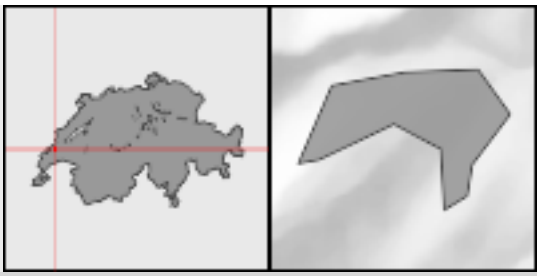

Voter shares of selected parties in % (National Council elections)		
FDP/PLR inclusive LP/PL-BS	2019	30.0
CVP	2019	2.0
SP	2019	9.2
SVP	2019	32.2
EVP/CSP	2019	1.4
GLP	2019	5.6
BDP	2019	0.4
PdA/Sol.	2019	2.1
GPS	2019	15.9
Small right-wing parties	2019	0.2

Jussy

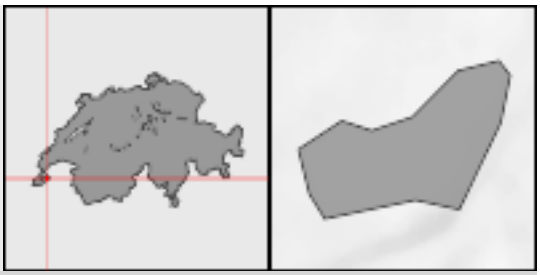

Population		
Residents	2019	1,241
Change in %	2010-2019	8.1
Population density per km²	2019	109.3
Age distribution in %		
0-19 years	2019	22.6
20-64 years	2019	56.6
65 years or over	2019	20.8
Foreign nationals in %	2019	22.0
Components of population change		
Crude marriage rate	2019	2.4
Crude divorce rate	2019	1.6
Crude birth rate	2019	6.3
Crude mortality rate	2019	6.3
Private households	2019	433
Size of households in persons	2019	2.84
Area		
Total surface area in km²	2016	11.4
Settlement and urban area in %	2004/09	8.1
Change in ha	1979/85-2004/09	18
Agricultural area in %	2004/09	55.0
Change in ha	1979/85-2004/09	-19
Wooded area in %	2004/09	36.7
Unproductive area in %	2004/09	0.2
Economy		
Employed total	2018	379
Primary sector	2018	73
Secondary sector	2018	58
Tertiary sector	2018	248
Business establishments total	2018	105
Primary sector	2018	20
Secondary sector	2018	15
Tertiary sector	2018	70
Construction and housing		
Dwelling vacancy rate	2020	0.56
New housing units per 1000 residents	2018	0.0
Social security		
Social assistance rate	2019	1.49

Jussy

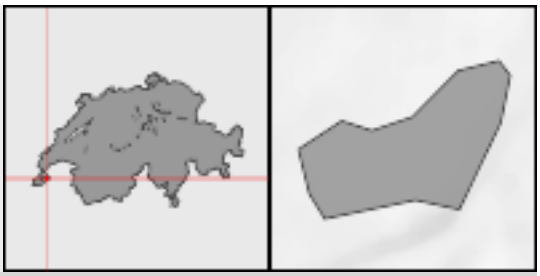

Voter shares of selected parties in % (National Council elections)		
FDP/PLR inclusive LP/PL-BS	2019	29.2
CVP	2019	6.8
SP	2019	4.9
SVP	2019	20.1
EVP/CSP	2019	1.8
GLP	2019	8.1
BDP	2019	1.6
PdA/Sol.	2019	2.7
GPS	2019	19.2
Small right-wing parties	2019	3.0

Känerkinden

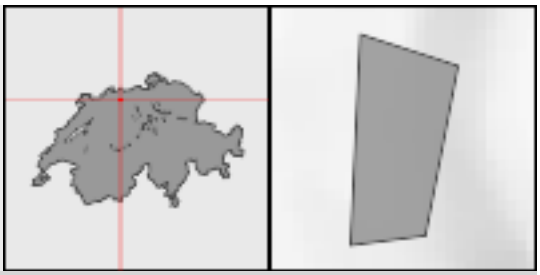

Population		
Residents	2019	533
Change in %	2010-2019	6.8
Population density per km²	2019	360.1
Age distribution in %		
0-19 years	2019	18.8
20-64 years	2019	59.8
65 years or over	2019	21.4
Foreign nationals in %	2019	9.8
Components of population change		
Crude marriage rate	2019	1.9
Crude divorce rate	2019	0.0
Crude birth rate	2019	9.4
Crude mortality rate	2019	5.7
Private households	2019	228
Size of households in persons	2019	2.31
Area		
Total surface area in km²	2016	1.5
Settlement and urban area in %	2004/09	16.1
Change in ha	1979/85-2004/09	7
Agricultural area in %	2004/09	69.2
Change in ha	1979/85-2004/09	-7
Wooded area in %	2004/09	14.7
Unproductive area in %	2004/09	0.0
Economy		
Employed total	2018	50
Primary sector	2018	20
Secondary sector	2018	7
Tertiary sector	2018	23
Business establishments total	2018	20
Primary sector	2018	X
Secondary sector	2018	5
Tertiary sector	2018	11
Construction and housing		
Dwelling vacancy rate	2020	0.39
New housing units per 1000 residents	2018	0.0
Social security		
Social assistance rate	2019	X

Känerkinden

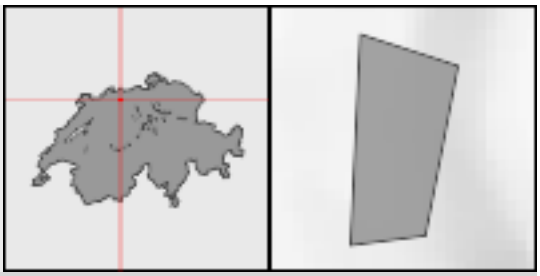

Voter shares of selected parties in % (National Council elections)

FDP/PLR inclusive LP/PL-BS	2019	16.7
CVP	2019	4.3
SP	2019	24.2
SVP	2019	33.6
EVP/CSP	2019	2.3
GLP	2019	2.5
BDP	2019	1.7
PdA/Sol.	2019	0.0
GPS	2019	14.8
Small right-wing parties	2019	0.0

Kaiseraugst

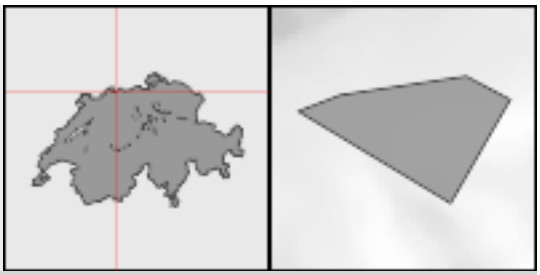

Population		
Residents	2019	5,533
Change in %	2010-2019	7.2
Population density per km²	2019	1,129.2
Age distribution in %		
0-19 years	2019	19.7
20-64 years	2019	61.7
65 years or over	2019	18.6
Foreign nationals in %	2019	29.0
Components of population change		
Crude marriage rate	2019	4.3
Crude divorce rate	2019	2.2
Crude birth rate	2019	10.3
Crude mortality rate	2019	8.7
Private households	2019	2,406
Size of households in persons	2019	2.26
Area		
Total surface area in km²	2016	4.9
Settlement and urban area in %	2004/09	40.0
Change in ha	1979/85-2004/09	43
Agricultural area in %	2004/09	20.0
Change in ha	1979/85-2004/09	-43
Wooded area in %	2004/09	32.7
Unproductive area in %	2004/09	7.3
Economy		
Employed total	2018	5,865
Primary sector	2018	12
Secondary sector	2018	4,234
Tertiary sector	2018	1,619
Business establishments total	2018	X
Primary sector	2018	X
Secondary sector	2018	52
Tertiary sector	2018	204
Construction and housing		
Dwelling vacancy rate	2020	0.55
New housing units per 1000 residents	2018	0.2
Social security		
Social assistance rate	2019	1.91

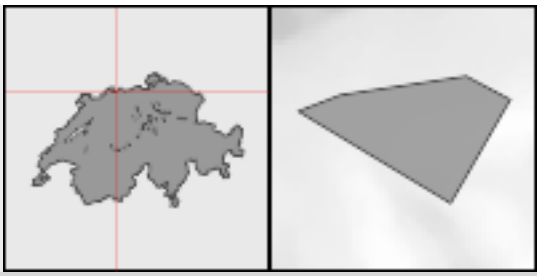

Kaiseraugst

Voter shares of selected parties in % (National Council elections)

FDP/PLR inclusive LP/PL-BS	2019	12.0
CVP	2019	9.0
SP	2019	25.6
SVP	2019	28.8
EVP/CSP	2019	1.8
GLP	2019	8.2
BDP	2019	2.5
PdA/Sol.	2019	0.0
GPS	2019	7.8
Small right-wing parties	2019	0.9

Kaiserstuhl



Population		
Residents	2019	415
Change in %	2010-2019	4.3
Population density per km²	2019	1,296.9
Age distribution in %		
0-19 years	2019	16.9
20-64 years	2019	65.8
65 years or over	2019	17.3
Foreign nationals in %	2019	38.3
Components of population change		
Crude marriage rate	2019	0.0
Crude divorce rate	2019	0.0
Crude birth rate	2019	0.0
Crude mortality rate	2019	9.4
Private households	2019	200
Size of households in persons	2019	2.05
Area		
Total surface area in km²	2016	0.3
Settlement and urban area in %	2004/09	45.2
Change in ha	1979/85-2004/09	2
Agricultural area in %	2004/09	35.5
Change in ha	1979/85-2004/09	-1
Wooded area in %	2004/09	9.7
Unproductive area in %	2004/09	9.7
Economy		
Employed total	2018	X
Primary sector	2018	X
Secondary sector	2018	11
Tertiary sector	2018	88
Business establishments total	2018	X
Primary sector	2018	X
Secondary sector	2018	5
Tertiary sector	2018	23
Construction and housing		
Dwelling vacancy rate	2020	5.08
New housing units per 1000 residents	2018	0.0
Social security		
Social assistance rate	2019	1.61

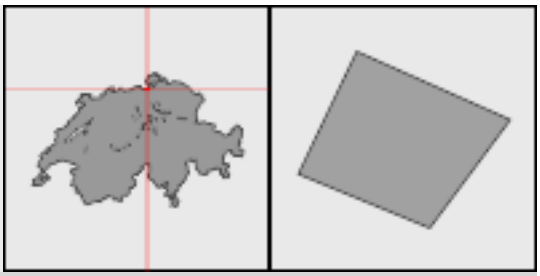

Kaiserstuhl

Voter shares of selected parties in % (National Council elections)		
FDP/PLR inclusive LP/PL-BS	2019	10.5
CVP	2019	8.9
SP	2019	22.6
SVP	2019	23.9
EVP/CSP	2019	1.3
GLP	2019	8.3
BDP	2019	5.1
PdA/Sol.	2019	0.0
GPS	2019	12.6
Small right-wing parties	2019	3.9

Kaisten

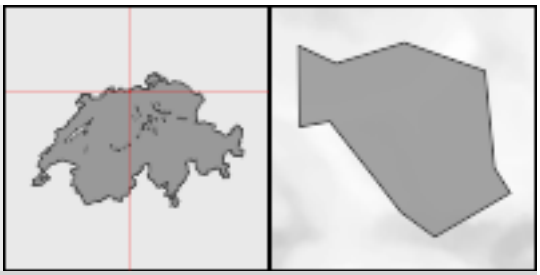

Population		
Residents	2019	2,682
Change in %	2010-2019	4.4
Population density per km²	2019	148.3
Age distribution in %		
0-19 years	2019	19.7
20-64 years	2019	60.7
65 years or over	2019	19.6
Foreign nationals in %	2019	17.9
Components of population change		
Crude marriage rate	2019	4.5
Crude divorce rate	2019	2.2
Crude birth rate	2019	10.1
Crude mortality rate	2019	7.8
Private households	2019	1,163
Size of households in persons	2019	2.29
Area		
Total surface area in km²	2016	18.1
Settlement and urban area in %	2004/09	10.1
Change in ha	1979/85-2004/09	25
Agricultural area in %	2004/09	43.3
Change in ha	1979/85-2004/09	-31
Wooded area in %	2004/09	44.8
Unproductive area in %	2004/09	1.8
Economy		
Employed total	2018	939
Primary sector	2018	87
Secondary sector	2018	522
Tertiary sector	2018	330
Business establishments total	2018	159
Primary sector	2018	37
Secondary sector	2018	21
Tertiary sector	2018	101
Construction and housing		
Dwelling vacancy rate	2020	4.98
New housing units per 1000 residents	2018	3.4
Social security		
Social assistance rate	2019	0.41

Kaisten

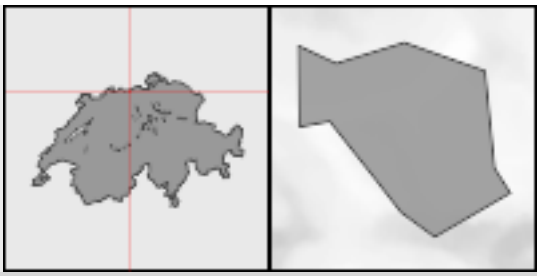

Voter shares of selected parties in % (National Council elections)		
FDP/PLR inclusive LP/PL-BS	2019	8.8
CVP	2019	20.9
SP	2019	17.7
SVP	2019	31.0
EVP/CSP	2019	1.7
GLP	2019	5.3
BDP	2019	2.9
PdA/Sol.	2019	0.0
GPS	2019	7.8
Small right-wing parties	2019	0.8

Kallern



Population		
Residents	2019	387
Change in %	2010-2019	19.1
Population density per km²	2019	144.4
Age distribution in %		
0-19 years	2019	25.8
20-64 years	2019	62.5
65 years or over	2019	11.6
Foreign nationals in %	2019	10.6
Components of population change		
Crude marriage rate	2019	10.6
Crude divorce rate	2019	2.6
Crude birth rate	2019	15.9
Crude mortality rate	2019	7.9
Private households	2019	141
Size of households in persons	2019	2.73
Area		
Total surface area in km²	2016	2.7
Settlement and urban area in %	2004/09	9.0
Change in ha	1979/85-2004/09	4
Agricultural area in %	2004/09	77.5
Change in ha	1979/85-2004/09	-5
Wooded area in %	2004/09	13.5
Unproductive area in %	2004/09	0.0
Economy		
Employed total	2018	95
Primary sector	2018	39
Secondary sector	2018	8
Tertiary sector	2018	48
Business establishments total	2018	40
Primary sector	2018	15
Secondary sector	2018	5
Tertiary sector	2018	20
Construction and housing		
Dwelling vacancy rate	2020	0.00
New housing units per 1000 residents	2018	2.7
Social security		
Social assistance rate	2019	X

Kallern



Voter shares of selected parties in % (National Council elections)		
FDP/PLR inclusive LP/PL-BS	2019	7.2
CVP	2019	14.8
SP	2019	7.3
SVP	2019	39.4
EVP/CSP	2019	0.1
GLP	2019	8.9
BDP	2019	6.0
PdA/Sol.	2019	0.0
GPS	2019	8.6
Small right-wing parties	2019	1.8

Schweizerische Eidgenossenschaft
Confédération suisse
Confederazione Svizzera
Confederaziun svizra

Eidgenössisches Departement des Innern EDI
Département fédéral de l'intérieur DFI
Bundesamt für Statistik BFS
Office fédéral de la statistique OFS

Kallnach

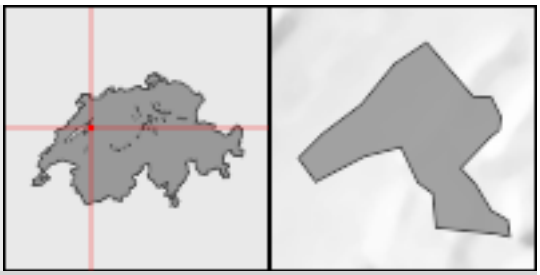

Population		
Residents	2019	2,204
Change in %	2010-2019	3.9
Population density per km²	2019	122.6
Age distribution in %		
0-19 years	2019	18.1
20-64 years	2019	60.1
65 years or over	2019	21.9
Foreign nationals in %	2019	10.1
Components of population change		
Crude marriage rate	2019	4.5
Crude divorce rate	2019	1.4
Crude birth rate	2019	9.5
Crude mortality rate	2019	8.6
Private households	2019	958
Size of households in persons	2019	2.26
Area		
Total surface area in km²	2016	18.0
Settlement and urban area in %	2004/09	7.9
Change in ha	1979/85-2004/09	21
Agricultural area in %	2004/09	66.4
Change in ha	1979/85-2004/09	-29
Wooded area in %	2004/09	19.8
Unproductive area in %	2004/09	5.8
Economy		
Employed total	2018	1,064
Primary sector	2018	227
Secondary sector	2018	237
Tertiary sector	2018	600
Business establishments total	2018	168
Primary sector	2018	58
Secondary sector	2018	29
Tertiary sector	2018	81
Construction and housing		
Dwelling vacancy rate	2020	0.46
New housing units per 1000 residents	2018	2.3
Social security		
Social assistance rate	2019	1.67

Kallnach

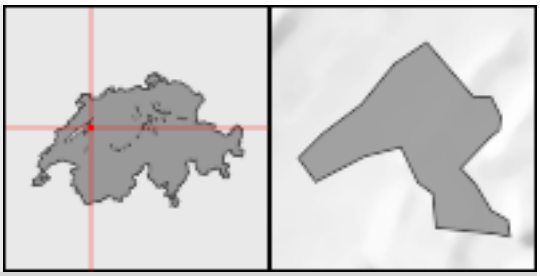

Voter shares of selected parties in % (National Council elections)

FDP/PLR inclusive LP/PL-BS	2019	6.0
CVP	2019	1.1
SP	2019	10.7
SVP	2019	41.3
EVP/CSP	2019	2.5
GLP	2019	7.3
BDP	2019	13.5
PdA/Sol.	2019	0.2
GPS	2019	9.0
Small right-wing parties	2019	4.2

Kaltbrunn

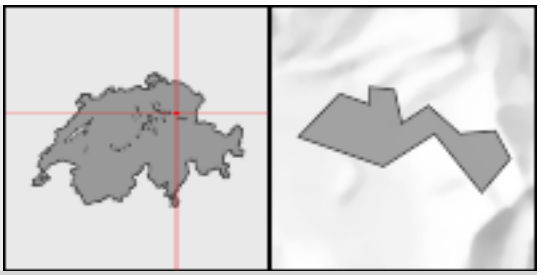

Population		
Residents	2019	4,924
Change in %	2010-2019	17.5
Population density per km²	2019	264.2
Age distribution in %		
0-19 years	2019	23.1
20-64 years	2019	62.1
65 years or over	2019	14.8
Foreign nationals in %	2019	19.5
Components of population change		
Crude marriage rate	2019	3.9
Crude divorce rate	2019	2.0
Crude birth rate	2019	12.7
Crude mortality rate	2019	4.5
Private households	2019	2,005
Size of households in persons	2019	2.43
Area		
Total surface area in km²	2016	18.6
Settlement and urban area in %	2004/09	9.2
Change in ha	1979/85-2004/09	38
Agricultural area in %	2004/09	54.5
Change in ha	1979/85-2004/09	-45
Wooded area in %	2004/09	32.8
Unproductive area in %	2004/09	3.5
Economy		
Employed total	2018	1,805
Primary sector	2018	141
Secondary sector	2018	839
Tertiary sector	2018	825
Business establishments total	2018	352
Primary sector	2018	58
Secondary sector	2018	85
Tertiary sector	2018	209
Construction and housing		
Dwelling vacancy rate	2020	2.69
New housing units per 1000 residents	2018	8.8
Social security		
Social assistance rate	2019	1.16

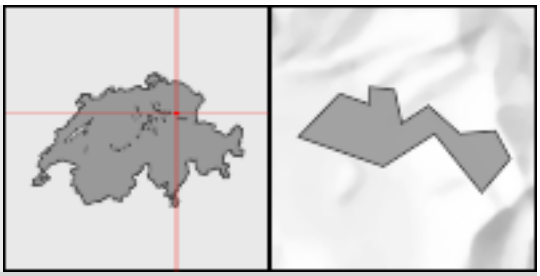

Kaltbrunn

Voter shares of selected parties in % (National Council elections)		
FDP/PLR inclusive LP/PL-BS	2019	11.4
CVP	2019	18.3
SP	2019	5.7
SVP	2019	44.6
EVP/CSP	2019	0.8
GLP	2019	4.5
BDP	2019	1.2
PdA/Sol.	2019	0.0
GPS	2019	7.7
Small right-wing parties	2019	4.2

Kammersrohr

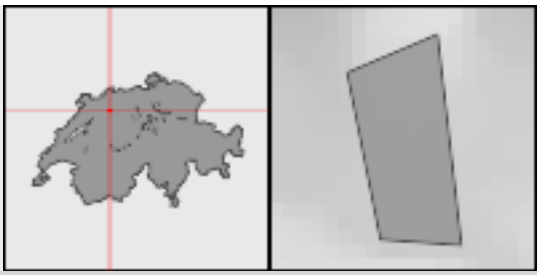

Population		
Residents	2019	32
Change in %	2010-2019	-17.9
Population density per km²	2019	33.7
Age distribution in %		
0-19 years	2019	12.5
20-64 years	2019	62.5
65 years or over	2019	25.0
Foreign nationals in %	2019	3.1
Components of population change		
Crude marriage rate	2019	0.0
Crude divorce rate	2019	0.0
Crude birth rate	2019	33.3
Crude mortality rate	2019	0.0
Private households	2019	14
Size of households in persons	2019	2.29
Area		
Total surface area in km²	2016	1.0
Settlement and urban area in %	2004/09	3.2
Change in ha	1979/85-2004/09	1
Agricultural area in %	2004/09	56.4
Change in ha	1979/85-2004/09	-1
Wooded area in %	2004/09	40.4
Unproductive area in %	2004/09	0.0
Economy		
Employed total	2018	15
Primary sector	2018	10
Secondary sector	2018	X
Tertiary sector	2018	5
Business establishments total	2018	9
Primary sector	2018	X
Secondary sector	2018	X
Tertiary sector	2018	5
Construction and housing		
Dwelling vacancy rate	2020	0.00
New housing units per 1000 residents	2018	0.0
Social security		
Social assistance rate	2019	X

Kammersrohr

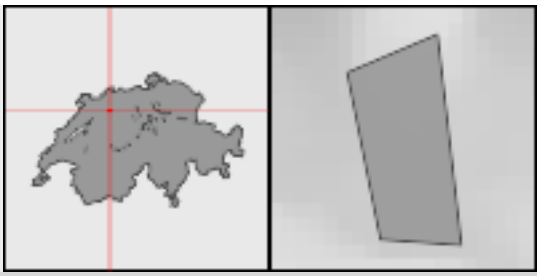

Voter shares of selected parties in % (National Council elections)

FDP/PLR inclusive LP/PL-BS	2019	23.1
CVP	2019	24.1
SP	2019	10.2
SVP	2019	11.1
EVP/CSP	2019	0.0
GLP	2019	10.2
BDP	2019	0.9
PdA/Sol.	2019	0.0
GPS	2019	7.4
Small right-wing parties	2019	11.1

Kandergrund



Population		
Residents	2019	821
Change in %	2010-2019	1.5
Population density per km²	2019	25.6
Age distribution in %		
0-19 years	2019	21.2
20-64 years	2019	57.4
65 years or over	2019	21.4
Foreign nationals in %	2019	6.8
Components of population change		
Crude marriage rate	2019	7.4
Crude divorce rate	2019	1.2
Crude birth rate	2019	18.5
Crude mortality rate	2019	1.2
Private households	2019	378
Size of households in persons	2019	2.16
Area		
Total surface area in km²	2016	32.1
Settlement and urban area in %	2004/09	4.3
Change in ha	1979/85-2004/09	45
Agricultural area in %	2004/09	32.6
Change in ha	1979/85-2004/09	-9
Wooded area in %	2004/09	36.9
Unproductive area in %	2004/09	26.1
Economy		
Employed total	2018	301
Primary sector	2018	111
Secondary sector	2018	89
Tertiary sector	2018	101
Business establishments total	2018	86
Primary sector	2018	38
Secondary sector	2018	18
Tertiary sector	2018	30
Construction and housing		
Dwelling vacancy rate	2020	3.48
New housing units per 1000 residents	2018	6.4
Social security		
Social assistance rate	2019	0.99

Kandergrund

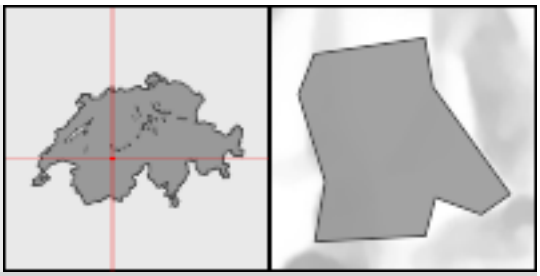

Voter shares of selected parties in % (National Council elections)		
FDP/PLR inclusive LP/PL-BS	2019	1.7
CVP	2019	1.6
SP	2019	5.7
SVP	2019	68.3
EVP/CSP	2019	4.0
GLP	2019	5.3
BDP	2019	5.9
PdA/Sol.	2019	0.0
GPS	2019	3.9
Small right-wing parties	2019	1.3

Kandersteg

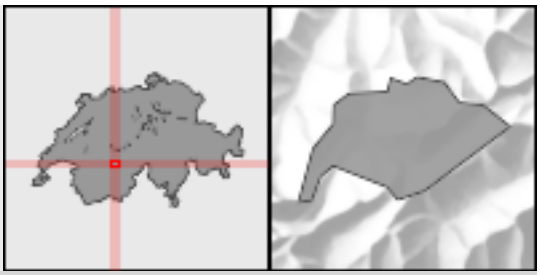

Population		
Residents	2019	1,281
Change in %	2010-2019	4.1
Population density per km²	2019	9.5
Age distribution in %		
0-19 years	2019	13.5
20-64 years	2019	59.3
65 years or over	2019	27.2
Foreign nationals in %	2019	22.0
Components of population change		
Crude marriage rate	2019	0.8
Crude divorce rate	2019	3.1
Crude birth rate	2019	7.0
Crude mortality rate	2019	13.2
Private households	2019	658
Size of households in persons	2019	1.90
Area		
Total surface area in km²	2016	134.3
Settlement and urban area in %	2004/09	1.0
Change in ha	1979/85-2004/09	19
Agricultural area in %	2004/09	13.3
Change in ha	1979/85-2004/09	-49
Wooded area in %	2004/09	11.8
Unproductive area in %	2004/09	73.9
Economy		
Employed total	2018	708
Primary sector	2018	40
Secondary sector	2018	95
Tertiary sector	2018	573
Business establishments total	2018	129
Primary sector	2018	15
Secondary sector	2018	20
Tertiary sector	2018	94
Construction and housing		
Dwelling vacancy rate	2020	2.47
New housing units per 1000 residents	2018	5.4
Social security		
Social assistance rate	2019	1.46

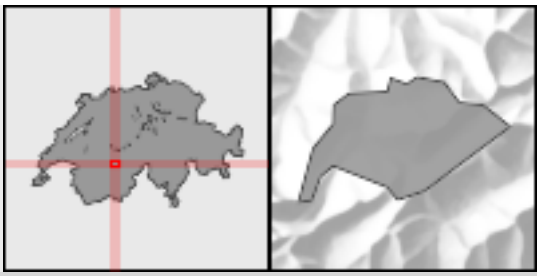

Kandersteg

Voter shares of selected parties in % (National Council elections)		
FDP/PLR inclusive LP/PL-BS	2019	6.1
CVP	2019	0.8
SP	2019	12.2
SVP	2019	41.8
EVP/CSP	2019	1.9
GLP	2019	12.5
BDP	2019	13.4
PdA/Sol.	2019	0.3
GPS	2019	5.2
Small right-wing parties	2019	1.7

Kappel (SO)

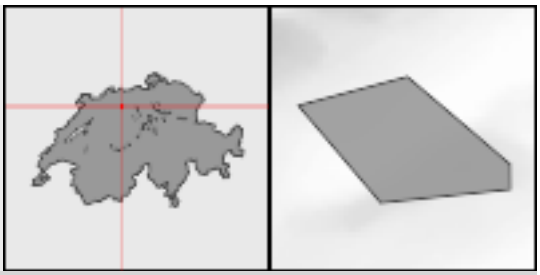

Population		
Residents	2019	3,265
Change in %	2010-2019	11.9
Population density per km²	2019	640.2
Age distribution in %		
0-19 years	2019	20.7
20-64 years	2019	61.1
65 years or over	2019	18.2
Foreign nationals in %	2019	22.0
Components of population change		
Crude marriage rate	2019	4.6
Crude divorce rate	2019	1.5
Crude birth rate	2019	10.1
Crude mortality rate	2019	3.4
Private households	2019	1,404
Size of households in persons	2019	2.30
Area		
Total surface area in km²	2016	5.1
Settlement and urban area in %	2004/09	18.3
Change in ha	1979/85-2004/09	29
Agricultural area in %	2004/09	32.9
Change in ha	1979/85-2004/09	-24
Wooded area in %	2004/09	48.5
Unproductive area in %	2004/09	0.2
Economy		
Employed total	2018	578
Primary sector	2018	18
Secondary sector	2018	182
Tertiary sector	2018	378
Business establishments total	2018	141
Primary sector	2018	7
Secondary sector	2018	26
Tertiary sector	2018	108
Construction and housing		
Dwelling vacancy rate	2020	4.37
New housing units per 1000 residents	2018	1.9
Social security		
Social assistance rate	2019	3.43

Kappel (SO)

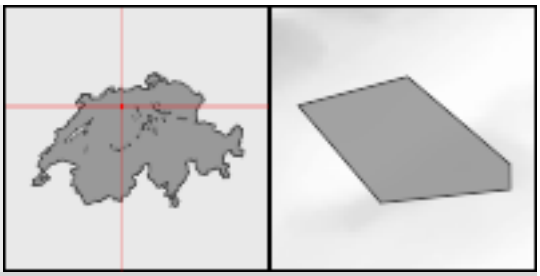

Voter shares of selected parties in % (National Council elections)		
FDP/PLR inclusive LP/PL-BS	2019	20.8
CVP	2019	17.4
SP	2019	17.4
SVP	2019	27.9
EVP/CSP	2019	1.6
GLP	2019	4.3
BDP	2019	2.0
PdA/Sol.	2019	0.0
GPS	2019	7.6
Small right-wing parties	2019	0.6

Schweizerische Eidgenossenschaft
Confédération suisse
Confederazione Svizzera
Confederaziun svizra

Eidgenössisches Departement des Innern EDI
Département fédéral de l'intérieur DFI
Bundesamt für Statistik BFS
Office fédéral de la statistique OFS

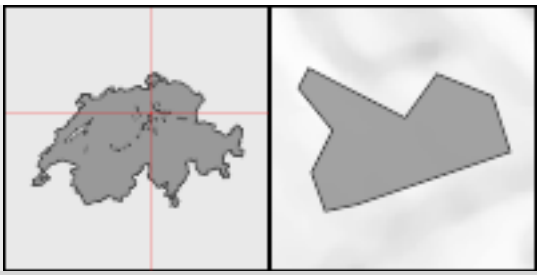

Kappel am Albis

Population		
Residents	2019	1,221
Change in %	2010-2019	33.0
Population density per km²	2019	154.2
Age distribution in %		
0-19 years	2019	25.0
20-64 years	2019	61.2
65 years or over	2019	13.8
Foreign nationals in %	2019	17.5
Components of population change		
Crude marriage rate	2019	3.4
Crude divorce rate	2019	0.0
Crude birth rate	2019	10.1
Crude mortality rate	2019	5.0
Private households	2019	493
Size of households in persons	2019	2.47
Area		
Total surface area in km²	2016	7.9
Settlement and urban area in %	2004/09	8.3
Change in ha	1979/85-2004/09	12
Agricultural area in %	2004/09	69.9
Change in ha	1979/85-2004/09	-12
Wooded area in %	2004/09	20.6
Unproductive area in %	2004/09	1.2
Economy		
Employed total	2018	319
Primary sector	2018	56
Secondary sector	2018	81
Tertiary sector	2018	182
Business establishments total	2018	101
Primary sector	2018	21
Secondary sector	2018	24
Tertiary sector	2018	56
Construction and housing		
Dwelling vacancy rate	2020	2.18
New housing units per 1000 residents	2018	37.3
Social security		
Social assistance rate	2019	0.69

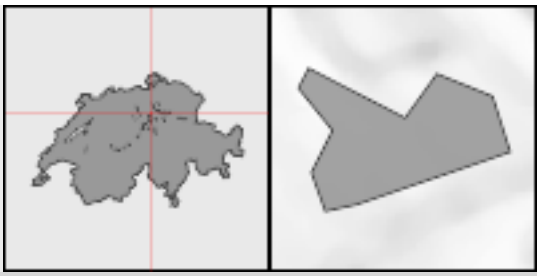

Kappel am Albis

Voter shares of selected parties in % (National Council elections)		
FDP/PLR inclusive LP/PL-BS	2019	10.9
CVP	2019	5.5
SP	2019	9.1
SVP	2019	43.6
EVP/CSP	2019	4.5
GLP	2019	10.9
BDP	2019	1.3
PdA/Sol.	2019	0.0
GPS	2019	10.2
Small right-wing parties	2019	1.6

Schweizerische Eidgenossenschaft
Confédération suisse
Confederazione Svizzera
Confederaziun svizra

Eidgenössisches Departement des Innern EDI
Département fédéral de l'intérieur DFI
Bundesamt für Statistik BFS
Office fédéral de la statistique OFS

Kappelen

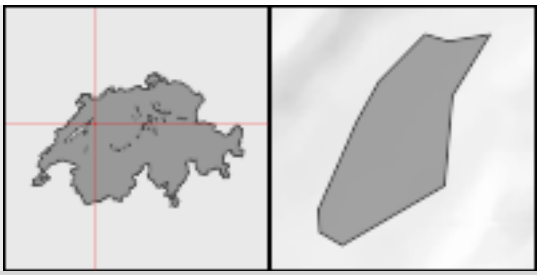

Population		
Residents	2019	1,414
Change in %	2010-2019	12.5
Population density per km²	2019	128.9
Age distribution in %		
0-19 years	2019	21.5
20-64 years	2019	62.0
65 years or over	2019	16.5
Foreign nationals in %	2019	5.7
Components of population change		
Crude marriage rate	2019	4.9
Crude divorce rate	2019	1.4
Crude birth rate	2019	11.3
Crude mortality rate	2019	6.4
Private households	2019	618
Size of households in persons	2019	2.27
Area		
Total surface area in km²	2016	11.0
Settlement and urban area in %	2004/09	10.8
Change in ha	1979/85-2004/09	25
Agricultural area in %	2004/09	74.2
Change in ha	1979/85-2004/09	-26
Wooded area in %	2004/09	14.2
Unproductive area in %	2004/09	0.8
Economy		
Employed total	2018	589
Primary sector	2018	103
Secondary sector	2018	307
Tertiary sector	2018	179
Business establishments total	2018	119
Primary sector	2018	30
Secondary sector	2018	24
Tertiary sector	2018	65
Construction and housing		
Dwelling vacancy rate	2020	1.93
New housing units per 1000 residents	2018	13.5
Social security		
Social assistance rate	2019	0.99

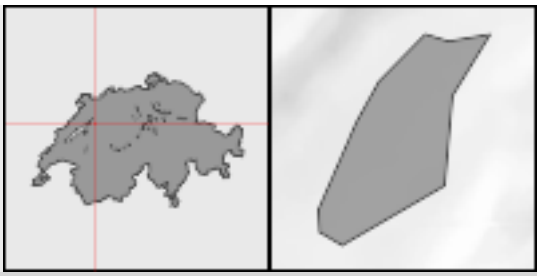

Kappelen

Voter shares of selected parties in % (National Council elections)		
FDP/PLR inclusive LP/PL-BS	2019	5.9
CVP	2019	0.4
SP	2019	12.0
SVP	2019	40.3
EVP/CSP	2019	3.0
GLP	2019	7.3
BDP	2019	17.5
PdA/Sol.	2019	0.5
GPS	2019	7.7
Small right-wing parties	2019	2.4

Schweizerische Eidgenossenschaft
Confédération suisse
Confederazione Svizzera
Confederaziun svizra

Eidgenössisches Departement des Innern EDI
Département fédéral de l'intérieur DFI
Bundesamt für Statistik BFS
Office fédéral de la statistique OFS

Kaufdorf

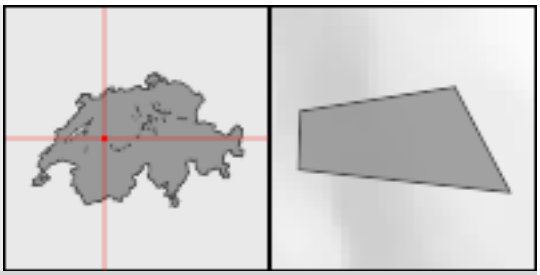

Population		
Residents	2019	1,112
Change in %	2010-2019	8.1
Population density per km²	2019	539.8
Age distribution in %		
0-19 years	2019	23.7
20-64 years	2019	59.4
65 years or over	2019	16.8
Foreign nationals in %	2019	9.4
Components of population change		
Crude marriage rate	2019	1.8
Crude divorce rate	2019	0.9
Crude birth rate	2019	7.3
Crude mortality rate	2019	6.4
Private households	2019	445
Size of households in persons	2019	2.49
Area		
Total surface area in km²	2016	2.1
Settlement and urban area in %	2004/09	19.9
Change in ha	1979/85-2004/09	10
Agricultural area in %	2004/09	64.1
Change in ha	1979/85-2004/09	-12
Wooded area in %	2004/09	14.6
Unproductive area in %	2004/09	1.5
Economy		
Employed total	2018	156
Primary sector	2018	24
Secondary sector	2018	47
Tertiary sector	2018	85
Business establishments total	2018	52
Primary sector	2018	10
Secondary sector	2018	13
Tertiary sector	2018	29
Construction and housing		
Dwelling vacancy rate	2020	2.55
New housing units per 1000 residents	2018	4.6
Social security		
Social assistance rate	2019	2.11

Kaufdorf

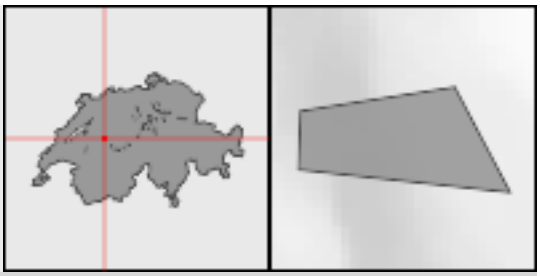

Voter shares of selected parties in % (National Council elections)

FDP/PLR inclusive LP/PL-BS	2019	5.6
CVP	2019	1.9
SP	2019	17.3
SVP	2019	26.7
EVP/CSP	2019	5.2
GLP	2019	10.0
BDP	2019	9.5
PdA/Sol.	2019	0.5
GPS	2019	15.1
Small right-wing parties	2019	2.2

Kehrsatz

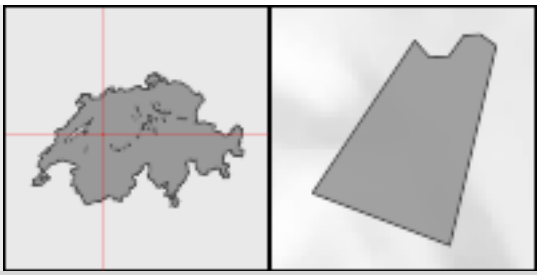

Population		
Residents	2019	4,331
Change in %	2010-2019	6.0
Population density per km²	2019	975.5
Age distribution in %		
0-19 years	2019	22.6
20-64 years	2019	57.0
65 years or over	2019	20.4
Foreign nationals in %	2019	26.8
Components of population change		
Crude marriage rate	2019	4.2
Crude divorce rate	2019	2.1
Crude birth rate	2019	10.4
Crude mortality rate	2019	7.6
Private households	2019	1,813
Size of households in persons	2019	2.36
Area		
Total surface area in km²	2016	4.4
Settlement and urban area in %	2004/09	21.1
Change in ha	1979/85-2004/09	13
Agricultural area in %	2004/09	54.4
Change in ha	1979/85-2004/09	-13
Wooded area in %	2004/09	22.5
Unproductive area in %	2004/09	2.0
Economy		
Employed total	2018	1,052
Primary sector	2018	41
Secondary sector	2018	216
Tertiary sector	2018	795
Business establishments total	2018	221
Primary sector	2018	13
Secondary sector	2018	42
Tertiary sector	2018	166
Construction and housing		
Dwelling vacancy rate	2020	1.82
New housing units per 1000 residents	2018	4.7
Social security		
Social assistance rate	2019	8.11

Kehrsatz

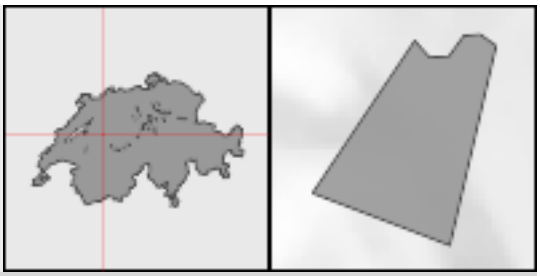

Voter shares of selected parties in % (National Council elections)		
FDP/PLR inclusive LP/PL-BS	2019	13.2
CVP	2019	2.5
SP	2019	15.6
SVP	2019	24.1
EVP/CSP	2019	6.6
GLP	2019	11.3
BDP	2019	6.9
PdA/Sol.	2019	0.1
GPS	2019	13.1
Small right-wing parties	2019	3.4

Schweizerische Eidgenossenschaft
Confédération suisse
Confederazione Svizzera
Confederaziun svizra

Eidgenössisches Departement des Innern EDI
Département fédéral de l'intérieur DFI
Bundesamt für Statistik BFS
Office fédéral de la statistique OFS

Kemmental

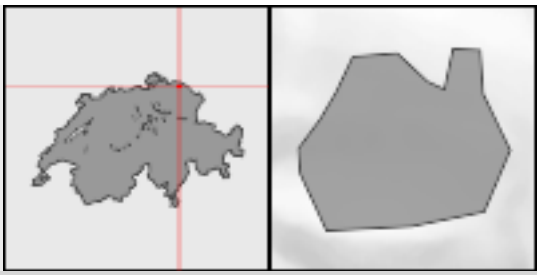

Population		
Residents	2019	2,601
Change in %	2010-2019	13.8
Population density per km²	2019	103.9
Age distribution in %		
0-19 years	2019	21.8
20-64 years	2019	62.2
65 years or over	2019	16.0
Foreign nationals in %	2019	19.0
Components of population change		
Crude marriage rate	2019	4.3
Crude divorce rate	2019	0.4
Crude birth rate	2019	11.7
Crude mortality rate	2019	6.2
Private households	2019	1,054
Size of households in persons	2019	2.45
Area		
Total surface area in km²	2016	25.0
Settlement and urban area in %	2004/09	7.7
Change in ha	1979/85-2004/09	53
Agricultural area in %	2004/09	67.7
Change in ha	1979/85-2004/09	-58
Wooded area in %	2004/09	23.5
Unproductive area in %	2004/09	1.0
Economy		
Employed total	2018	765
Primary sector	2018	207
Secondary sector	2018	231
Tertiary sector	2018	327
Business establishments total	2018	242
Primary sector	2018	77
Secondary sector	2018	47
Tertiary sector	2018	118
Construction and housing		
Dwelling vacancy rate	2020	1.91
New housing units per 1000 residents	2018	11.2
Social security		
Social assistance rate	2019	0.71

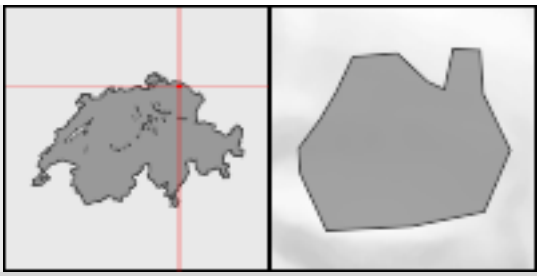

Kemmental

Voter shares of selected parties in % (National Council elections)

FDP/PLR inclusive LP/PL-BS	2019	7.4
CVP	2019	10.4
SP	2019	10.1
SVP	2019	47.0
EVP/CSP	2019	2.6
GLP	2019	11.3
BDP	2019	2.5
PdA/Sol.	2019	0.0
GPS	2019	6.8
Small right-wing parties	2019	1.9

Kernenried

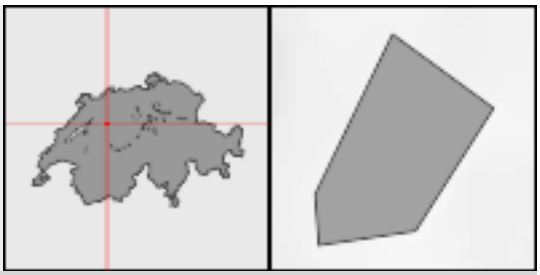

Population		
Residents	2019	560
Change in %	2010-2019	26.4
Population density per km²	2019	168.2
Age distribution in %		
0-19 years	2019	20.0
20-64 years	2019	60.2
65 years or over	2019	19.8
Foreign nationals in %	2019	4.3
Components of population change		
Crude marriage rate	2019	1.8
Crude divorce rate	2019	0.0
Crude birth rate	2019	12.6
Crude mortality rate	2019	3.6
Private households	2019	231
Size of households in persons	2019	2.40
Area		
Total surface area in km²	2016	3.3
Settlement and urban area in %	2004/09	14.5
Change in ha	1979/85-2004/09	14
Agricultural area in %	2004/09	60.5
Change in ha	1979/85-2004/09	-14
Wooded area in %	2004/09	23.8
Unproductive area in %	2004/09	1.2
Economy		
Employed total	2018	122
Primary sector	2018	25
Secondary sector	2018	27
Tertiary sector	2018	70
Business establishments total	2018	34
Primary sector	2018	9
Secondary sector	2018	7
Tertiary sector	2018	18
Construction and housing		
Dwelling vacancy rate	2020	2.93
New housing units per 1000 residents	2018	0.0
Social security		
Social assistance rate	2019	1.45

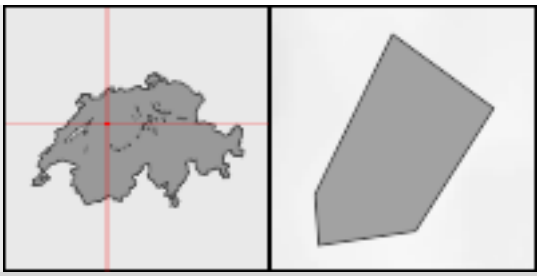

Kernenried

Voter shares of selected parties in % (National Council elections)		
FDP/PLR inclusive LP/PL-BS	2019	4.8
CVP	2019	0.9
SP	2019	8.9
SVP	2019	45.0
EVP/CSP	2019	1.3
GLP	2019	11.6
BDP	2019	12.3
PdA/Sol.	2019	0.1
GPS	2019	10.9
Small right-wing parties	2019	1.0

Kerns

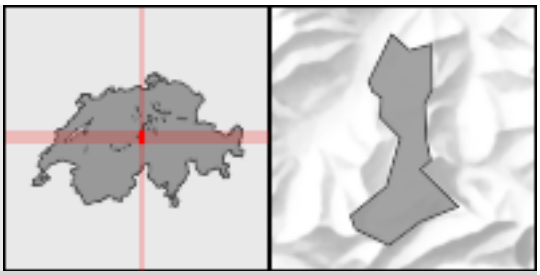

Population		
Residents	2019	6,295
Change in %	2010-2019	12.4
Population density per km²	2019	68.0
Age distribution in %		
0-19 years	2019	23.0
20-64 years	2019	60.9
65 years or over	2019	16.2
Foreign nationals in %	2019	10.3
Components of population change		
Crude marriage rate	2019	5.2
Crude divorce rate	2019	0.9
Crude birth rate	2019	9.5
Crude mortality rate	2019	8.1
Private households	2019	2,554
Size of households in persons	2019	2.42
Area		
Total surface area in km²	2016	92.6
Settlement and urban area in %	2004/09	3.2
Change in ha	1979/85-2004/09	90
Agricultural area in %	2004/09	45.2
Change in ha	1979/85-2004/09	-123
Wooded area in %	2004/09	29.1
Unproductive area in %	2004/09	22.4
Economy		
Employed total	2018	2,518
Primary sector	2018	368
Secondary sector	2018	788
Tertiary sector	2018	1,362
Business establishments total	2018	499
Primary sector	2018	143
Secondary sector	2018	89
Tertiary sector	2018	267
Construction and housing		
Dwelling vacancy rate	2020	0.25
New housing units per 1000 residents	2018	7.8
Social security		
Social assistance rate	2019	0.85

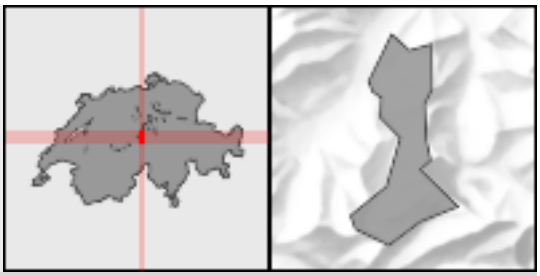

Kerns

Voter shares of selected parties in % (National Council elections)		
FDP/PLR inclusive LP/PL-BS	2019	15.7
CVP	2019	30.9
SP	2019	2.1
SVP	2019	40.8
EVP/CSP	2019	0.0
GLP	2019	0.0
BDP	2019	0.0
PdA/Sol.	2019	0.0
GPS	2019	0.0
Small right-wing parties	2019	0.0

Kerzers

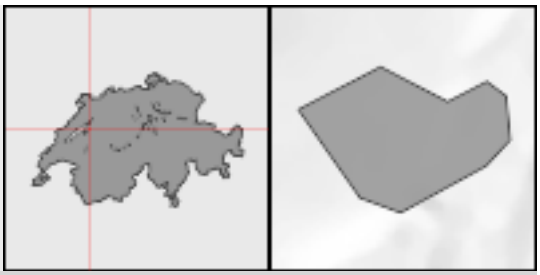

Population		
Residents	2019	5,029
Change in %	2010-2019	9.4
Population density per km²	2019	409.5
Age distribution in %		
0-19 years	2019	20.9
20-64 years	2019	63.9
65 years or over	2019	15.1
Foreign nationals in %	2019	27.3
Components of population change		
Crude marriage rate	2019	3.4
Crude divorce rate	2019	1.0
Crude birth rate	2019	11.4
Crude mortality rate	2019	5.2
Private households	2019	2,067
Size of households in persons	2019	2.41
Area		
Total surface area in km²	2016	12.3
Settlement and urban area in %	2004/09	16.0
Change in ha	1979/85-2004/09	47
Agricultural area in %	2004/09	68.7
Change in ha	1979/85-2004/09	-51
Wooded area in %	2004/09	14.7
Unproductive area in %	2004/09	0.7
Economy		
Employed total	2018	2,415
Primary sector	2018	192
Secondary sector	2018	639
Tertiary sector	2018	1,584
Business establishments total	2018	326
Primary sector	2018	33
Secondary sector	2018	64
Tertiary sector	2018	229
Construction and housing		
Dwelling vacancy rate	2020	2.03
New housing units per 1000 residents	2018	4.6
Social security		
Social assistance rate	2019	1.03

Kerzers

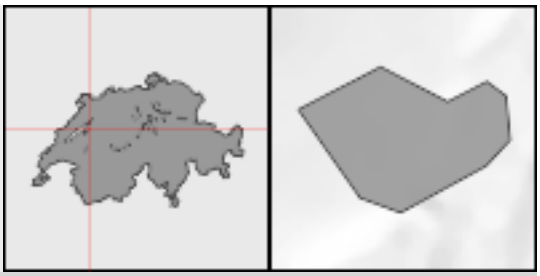

Voter shares of selected parties in % (National Council elections)		
FDP/PLR inclusive LP/PL-BS	2019	15.2
CVP	2019	10.1
SP	2019	18.8
SVP	2019	29.8
EVP/CSP	2019	6.6
GLP	2019	8.3
BDP	2019	1.8
PdA/Sol.	2019	0.0
GPS	2019	7.2
Small right-wing parties	2019	1.2

Kesswil

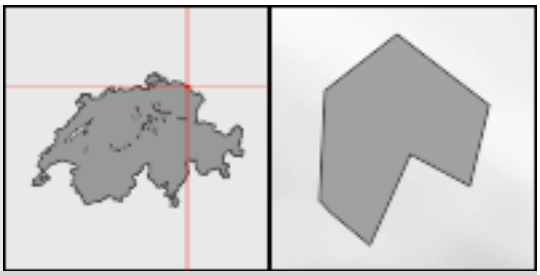

Population		
Residents	2019	999
Change in %	2010-2019	-0.1
Population density per km²	2019	223.5
Age distribution in %		
0-19 years	2019	22.1
20-64 years	2019	55.1
65 years or over	2019	22.8
Foreign nationals in %	2019	17.5
Components of population change		
Crude marriage rate	2019	4.0
Crude divorce rate	2019	1.0
Crude birth rate	2019	13.1
Crude mortality rate	2019	6.0
Private households	2019	412
Size of households in persons	2019	2.42
Area		
Total surface area in km²	2016	4.5
Settlement and urban area in %	2004/09	16.3
Change in ha	1979/85-2004/09	15
Agricultural area in %	2004/09	54.4
Change in ha	1979/85-2004/09	-14
Wooded area in %	2004/09	29.0
Unproductive area in %	2004/09	0.2
Economy		
Employed total	2018	451
Primary sector	2018	88
Secondary sector	2018	187
Tertiary sector	2018	176
Business establishments total	2018	89
Primary sector	2018	15
Secondary sector	2018	18
Tertiary sector	2018	56
Construction and housing		
Dwelling vacancy rate	2020	1.19
New housing units per 1000 residents	2018	3.0
Social security		
Social assistance rate	2019	X

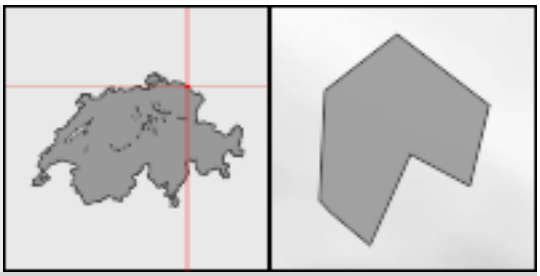

Kesswil

Voter shares of selected parties in % (National Council elections)		
FDP/PLR inclusive LP/PL-BS	2019	12.0
CVP	2019	9.9
SP	2019	7.9
SVP	2019	34.8
EVP/CSP	2019	5.2
GLP	2019	8.8
BDP	2019	2.0
PdA/Sol.	2019	0.0
GPS	2019	17.2
Small right-wing parties	2019	2.2

Kestenholz

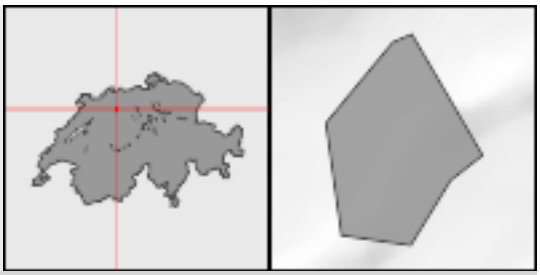

Population		
Residents	2019	1,829
Change in %	2010-2019	10.1
Population density per km²	2019	212.9
Age distribution in %		
0-19 years	2019	21.2
20-64 years	2019	60.4
65 years or over	2019	18.4
Foreign nationals in %	2019	7.4
Components of population change		
Crude marriage rate	2019	3.3
Crude divorce rate	2019	1.1
Crude birth rate	2019	7.2
Crude mortality rate	2019	7.7
Private households	2019	787
Size of households in persons	2019	2.31
Area		
Total surface area in km²	2016	8.6
Settlement and urban area in %	2004/09	9.4
Change in ha	1979/85-2004/09	13
Agricultural area in %	2004/09	52.4
Change in ha	1979/85-2004/09	-10
Wooded area in %	2004/09	38.0
Unproductive area in %	2004/09	0.2
Economy		
Employed total	2018	633
Primary sector	2018	49
Secondary sector	2018	188
Tertiary sector	2018	396
Business establishments total	2018	118
Primary sector	2018	21
Secondary sector	2018	28
Tertiary sector	2018	69
Construction and housing		
Dwelling vacancy rate	2020	2.10
New housing units per 1000 residents	2018	8.3
Social security		
Social assistance rate	2019	1.16

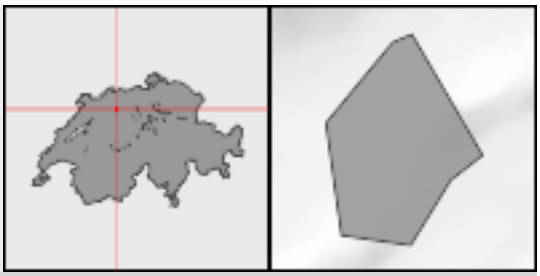

Kestenholz

Voter shares of selected parties in % (National Council elections)		
FDP/PLR inclusive LP/PL-BS	2019	18.0
CVP	2019	29.6
SP	2019	11.3
SVP	2019	25.4
EVP/CSP	2019	0.8
GLP	2019	5.5
BDP	2019	1.5
PdA/Sol.	2019	0.0
GPS	2019	6.7
Small right-wing parties	2019	0.6

Kienberg

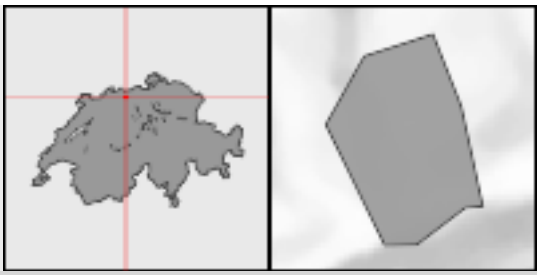

Population		
Residents	2019	504
Change in %	2010-2019	0.0
Population density per km²	2019	59.1
Age distribution in %		
0-19 years	2019	19.2
20-64 years	2019	60.5
65 years or over	2019	20.2
Foreign nationals in %	2019	8.7
Components of population change		
Crude marriage rate	2019	2.0
Crude divorce rate	2019	3.9
Crude birth rate	2019	3.9
Crude mortality rate	2019	5.9
Private households	2019	209
Size of households in persons	2019	2.36
Area		
Total surface area in km²	2016	8.5
Settlement and urban area in %	2004/09	4.3
Change in ha	1979/85-2004/09	2
Agricultural area in %	2004/09	49.9
Change in ha	1979/85-2004/09	-22
Wooded area in %	2004/09	45.4
Unproductive area in %	2004/09	0.4
Economy		
Employed total	2018	118
Primary sector	2018	61
Secondary sector	2018	6
Tertiary sector	2018	51
Business establishments total	2018	X
Primary sector	2018	22
Secondary sector	2018	X
Tertiary sector	2018	17
Construction and housing		
Dwelling vacancy rate	2020	1.65
New housing units per 1000 residents	2018	0.0
Social security		
Social assistance rate	2019	2.34

Kienberg

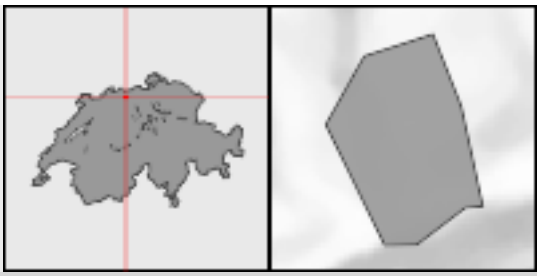

Voter shares of selected parties in % (National Council elections)		
FDP/PLR inclusive LP/PL-BS	2019	17.6
CVP	2019	17.8
SP	2019	10.4
SVP	2019	37.7
EVP/CSP	2019	2.1
GLP	2019	2.9
BDP	2019	2.2
PdA/Sol.	2019	0.0
GPS	2019	6.3
Small right-wing parties	2019	1.0

Kiesen

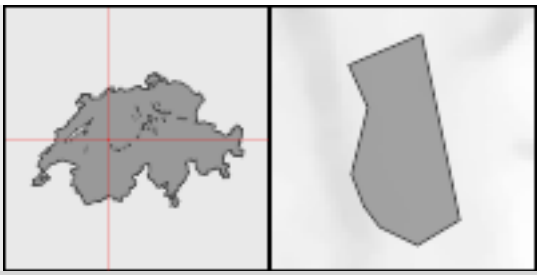

Population		
Residents	2019	1,012
Change in %	2010-2019	20.8
Population density per km²	2019	215.8
Age distribution in %		
0-19 years	2019	23.7
20-64 years	2019	61.3
65 years or over	2019	15.0
Foreign nationals in %	2019	6.3
Components of population change		
Crude marriage rate	2019	5.0
Crude divorce rate	2019	0.0
Crude birth rate	2019	15.9
Crude mortality rate	2019	4.0
Private households	2019	426
Size of households in persons	2019	2.36
Area		
Total surface area in km²	2016	4.7
Settlement and urban area in %	2004/09	17.9
Change in ha	1979/85-2004/09	18
Agricultural area in %	2004/09	52.8
Change in ha	1979/85-2004/09	-11
Wooded area in %	2004/09	26.5
Unproductive area in %	2004/09	2.8
Economy		
Employed total	2018	386
Primary sector	2018	33
Secondary sector	2018	51
Tertiary sector	2018	302
Business establishments total	2018	58
Primary sector	2018	12
Secondary sector	2018	10
Tertiary sector	2018	36
Construction and housing		
Dwelling vacancy rate	2020	0.44
New housing units per 1000 residents	2018	0.0
Social security		
Social assistance rate	2019	2.10

Kiesen

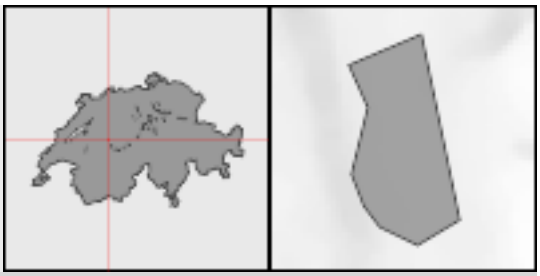

Voter shares of selected parties in % (National Council elections)		
FDP/PLR inclusive LP/PL-BS	2019	7.0
CVP	2019	2.0
SP	2019	9.2
SVP	2019	32.6
EVP/CSP	2019	4.2
GLP	2019	10.9
BDP	2019	14.7
PdA/Sol.	2019	0.0
GPS	2019	8.7
Small right-wing parties	2019	7.0

Kilchberg (BL)

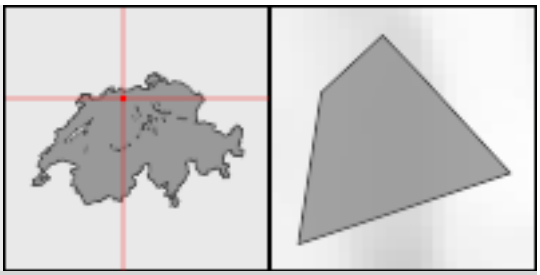

Population		
Residents	2019	161
Change in %	2010-2019	15.0
Population density per km²	2019	101.3
Age distribution in %		
0-19 years	2019	20.5
20-64 years	2019	57.1
65 years or over	2019	22.4
Foreign nationals in %	2019	5.6
Components of population change		
Crude marriage rate	2019	12.5
Crude divorce rate	2019	0.0
Crude birth rate	2019	6.3
Crude mortality rate	2019	6.3
Private households	2019	62
Size of households in persons	2019	2.55
Area		
Total surface area in km²	2016	1.6
Settlement and urban area in %	2004/09	8.8
Change in ha	1979/85-2004/09	4
Agricultural area in %	2004/09	70.6
Change in ha	1979/85-2004/09	-3
Wooded area in %	2004/09	20.6
Unproductive area in %	2004/09	0.0
Economy		
Employed total	2018	20
Primary sector	2018	9
Secondary sector	2018	X
Tertiary sector	2018	11
Business establishments total	2018	11
Primary sector	2018	5
Secondary sector	2018	X
Tertiary sector	2018	6
Construction and housing		
Dwelling vacancy rate	2020	0.00
New housing units per 1000 residents	2018	0.0
Social security		
Social assistance rate	2019	X

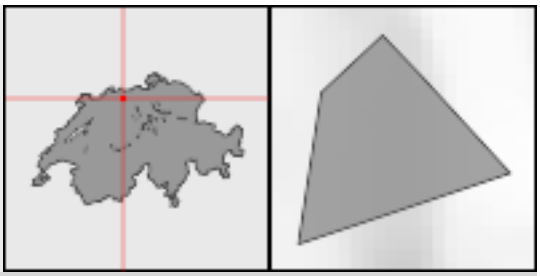

Kilchberg (BL)

Voter shares of selected parties in % (National Council elections)

FDP/PLR inclusive LP/PL-BS	2019	11.9
CVP	2019	2.4
SP	2019	26.7
SVP	2019	25.7
EVP/CSP	2019	0.4
GLP	2019	4.3
BDP	2019	0.2
PdA/Sol.	2019	0.0
GPS	2019	28.5
Small right-wing parties	2019	0.0

Kilchberg (ZH)

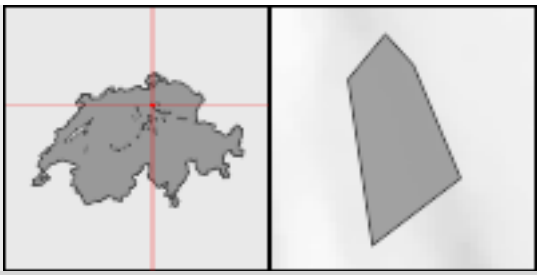

Population		
Residents	2019	8,923
Change in %	2010-2019	19.1
Population density per km²	2019	3,458.5
Age distribution in %		
0-19 years	2019	21.6
20-64 years	2019	60.6
65 years or over	2019	17.8
Foreign nationals in %	2019	32.9
Components of population change		
Crude marriage rate	2019	5.2
Crude divorce rate	2019	2.7
Crude birth rate	2019	12.4
Crude mortality rate	2019	8.1
Private households	2019	4,044
Size of households in persons	2019	2.19
Area		
Total surface area in km²	2016	2.6
Settlement and urban area in %	2004/09	74.1
Change in ha	1979/85-2004/09	18
Agricultural area in %	2004/09	24.3
Change in ha	1979/85-2004/09	-16
Wooded area in %	2004/09	1.2
Unproductive area in %	2004/09	0.4
Economy		
Employed total	2018	4,127
Primary sector	2018	11
Secondary sector	2018	1,192
Tertiary sector	2018	2,924
Business establishments total	2018	X
Primary sector	2018	X
Secondary sector	2018	50
Tertiary sector	2018	515
Construction and housing		
Dwelling vacancy rate	2020	1.28
New housing units per 1000 residents	2018	15.2
Social security		
Social assistance rate	2019	1.05

Kilchberg (ZH)

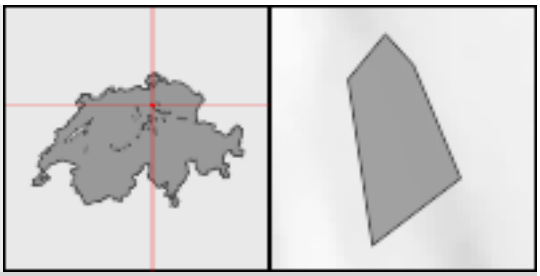

Voter shares of selected parties in % (National Council elections)		
FDP/PLR inclusive LP/PL-BS	2019	29.9
CVP	2019	4.8
SP	2019	9.7
SVP	2019	22.3
EVP/CSP	2019	2.1
GLP	2019	16.1
BDP	2019	1.2
PdA/Sol.	2019	0.1
GPS	2019	11.8
Small right-wing parties	2019	0.6

Killwangen

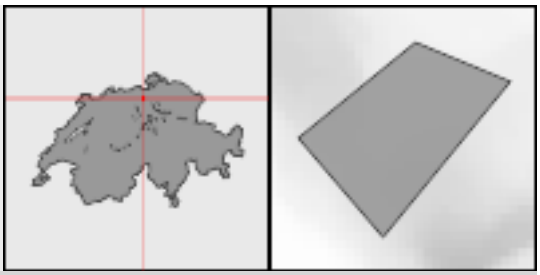

Population		
Residents	2019	2,057
Change in %	2010-2019	13.5
Population density per km²	2019	846.5
Age distribution in %		
0-19 years	2019	21.4
20-64 years	2019	61.1
65 years or over	2019	17.5
Foreign nationals in %	2019	26.6
Components of population change		
Crude marriage rate	2019	2.9
Crude divorce rate	2019	1.9
Crude birth rate	2019	8.7
Crude mortality rate	2019	8.2
Private households	2019	793
Size of households in persons	2019	2.58
Area		
Total surface area in km²	2016	2.4
Settlement and urban area in %	2004/09	24.5
Change in ha	1979/85-2004/09	12
Agricultural area in %	2004/09	24.9
Change in ha	1979/85-2004/09	-14
Wooded area in %	2004/09	49.0
Unproductive area in %	2004/09	1.7
Economy		
Employed total	2018	628
Primary sector	2018	14
Secondary sector	2018	346
Tertiary sector	2018	268
Business establishments total	2018	124
Primary sector	2018	6
Secondary sector	2018	24
Tertiary sector	2018	94
Construction and housing		
Dwelling vacancy rate	2020	1.37
New housing units per 1000 residents	2018	1.9
Social security		
Social assistance rate	2019	0.72

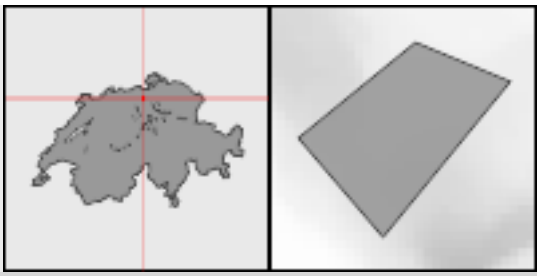

Killwangen

Voter shares of selected parties in % (National Council elections)		
FDP/PLR inclusive LP/PL-BS	2019	10.0
CVP	2019	14.0
SP	2019	15.3
SVP	2019	30.7
EVP/CSP	2019	3.0
GLP	2019	9.7
BDP	2019	3.3
PdA/Sol.	2019	0.0
GPS	2019	9.6
Small right-wing parties	2019	0.5

Kippel



Population		
Residents	2019	318
Change in %	2010-2019	-15.2
Population density per km²	2019	27.2
Age distribution in %		
0-19 years	2019	11.9
20-64 years	2019	56.9
65 years or over	2019	31.1
Foreign nationals in %	2019	3.8
Components of population change		
Crude marriage rate	2019	9.3
Crude divorce rate	2019	0.0
Crude birth rate	2019	0.0
Crude mortality rate	2019	9.3
Private households	2019	140
Size of households in persons	2019	2.24
Area		
Total surface area in km²	2016	11.7
Settlement and urban area in %	2004/09	1.7
Change in ha	1979/85-2004/09	3
Agricultural area in %	2004/09	23.3
Change in ha	1979/85-2004/09	-58
Wooded area in %	2004/09	35.3
Unproductive area in %	2004/09	39.7
Economy		
Employed total	2018	117
Primary sector	2018	9
Secondary sector	2018	X
Tertiary sector	2018	104
Business establishments total	2018	X
Primary sector	2018	X
Secondary sector	2018	X
Tertiary sector	2018	19
Construction and housing		
Dwelling vacancy rate	2020	2.32
New housing units per 1000 residents	2018	0.0
Social security		
Social assistance rate	2019	X

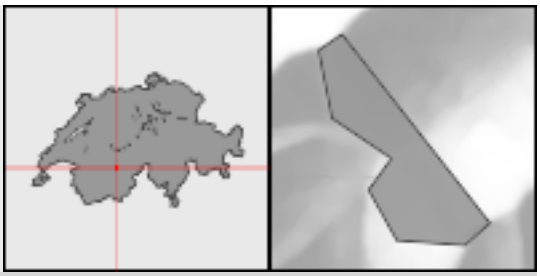

Kippel

Voter shares of selected parties in % (National Council elections)		
FDP/PLR inclusive LP/PL-BS	2019	1.1
CVP	2019	79.5
SP	2019	5.1
SVP	2019	10.3
EVP/CSP	2019	0.4
GLP	2019	0.9
BDP	2019	0.0
PdA/Sol.	2019	0.0
GPS	2019	2.6
Small right-wing parties	2019	0.0

Schweizerische Eidgenossenschaft
Confédération suisse
Confederazione Svizzera
Confederaziun svizra

Eidgenössisches Departement des Innern EDI
Département fédéral de l'intérieur DFI
Bundesamt für Statistik BFS
Office fédéral de la statistique OFS

Kirchberg (BE)

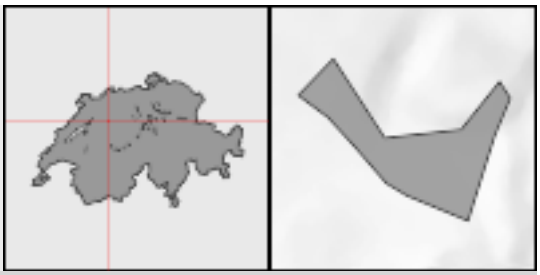

Population		
Residents	2019	5,916
Change in %	2010-2019	6.0
Population density per km²	2019	653.7
Age distribution in %		
0-19 years	2019	19.5
20-64 years	2019	59.0
65 years or over	2019	21.5
Foreign nationals in %	2019	15.6
Components of population change		
Crude marriage rate	2019	3.7
Crude divorce rate	2019	1.2
Crude birth rate	2019	8.9
Crude mortality rate	2019	8.8
Private households	2019	2,666
Size of households in persons	2019	2.19
Area		
Total surface area in km²	2016	9.1
Settlement and urban area in %	2004/09	21.3
Change in ha	1979/85-2004/09	48
Agricultural area in %	2004/09	44.9
Change in ha	1979/85-2004/09	-49
Wooded area in %	2004/09	32.2
Unproductive area in %	2004/09	1.7
Economy		
Employed total	2018	3,082
Primary sector	2018	67
Secondary sector	2018	1,011
Tertiary sector	2018	2,004
Business establishments total	2018	418
Primary sector	2018	25
Secondary sector	2018	67
Tertiary sector	2018	326
Construction and housing		
Dwelling vacancy rate	2020	3.41
New housing units per 1000 residents	2018	0.7
Social security		
Social assistance rate	2019	3.24

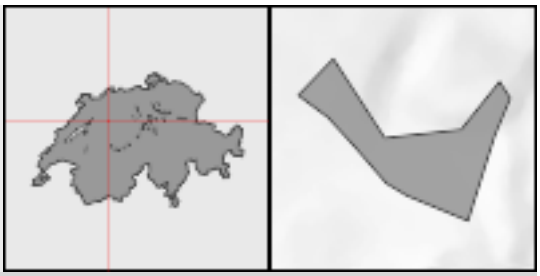

Kirchberg (BE)

Voter shares of selected parties in % (National Council elections)		
FDP/PLR inclusive LP/PL-BS	2019	12.1
CVP	2019	1.4
SP	2019	15.5
SVP	2019	30.4
EVP/CSP	2019	3.3
GLP	2019	10.9
BDP	2019	13.5
PdA/Sol.	2019	0.2
GPS	2019	8.2
Small right-wing parties	2019	1.3

Schweizerische Eidgenossenschaft
Confédération suisse
Confederazione Svizzera
Confederaziun svizra

Eidgenössisches Departement des Innern EDI
Département fédéral de l'intérieur DFI
Bundesamt für Statistik BFS
Office fédéral de la statistique OFS

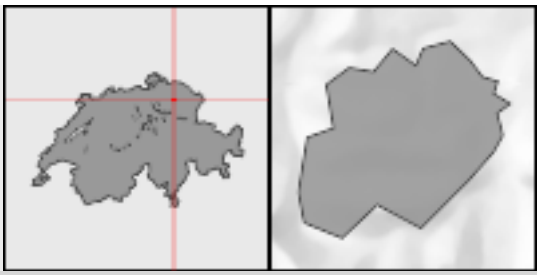

Kirchberg (SG)

Population		
Residents	2019	9,100
Change in %	2010-2019	11.7
Population density per km²	2019	213.9
Age distribution in %		
0-19 years	2019	23.9
20-64 years	2019	60.2
65 years or over	2019	15.9
Foreign nationals in %	2019	28.0
Components of population change		
Crude marriage rate	2019	3.3
Crude divorce rate	2019	1.9
Crude birth rate	2019	9.9
Crude mortality rate	2019	6.8
Private households	2019	3,605
Size of households in persons	2019	2.49
Area		
Total surface area in km²	2016	42.5
Settlement and urban area in %	2004/09	10.4
Change in ha	1979/85-2004/09	126
Agricultural area in %	2004/09	57.5
Change in ha	1979/85-2004/09	-123
Wooded area in %	2004/09	30.7
Unproductive area in %	2004/09	1.4
Economy		
Employed total	2018	5,067
Primary sector	2018	391
Secondary sector	2018	2,729
Tertiary sector	2018	1,947
Business establishments total	2018	663
Primary sector	2018	164
Secondary sector	2018	143
Tertiary sector	2018	356
Construction and housing		
Dwelling vacancy rate	2020	5.11
New housing units per 1000 residents	2018	5.3
Social security		
Social assistance rate	2019	2.71

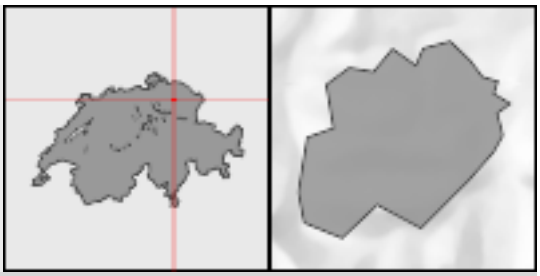

Kirchberg (SG)

Voter shares of selected parties in % (National Council elections)		
FDP/PLR inclusive LP/PL-BS	2019	11.6
CVP	2019	26.4
SP	2019	8.4
SVP	2019	36.7
EVP/CSP	2019	1.0
GLP	2019	4.6
BDP	2019	0.9
PdA/Sol.	2019	0.0
GPS	2019	8.0
Small right-wing parties	2019	1.5

Schweizerische Eidgenossenschaft
Confédération suisse
Confederazione Svizzera
Confederaziun svizra

Eidgenössisches Departement des Innern EDI
Département fédéral de l'intérieur DFI
Bundesamt für Statistik BFS
Office fédéral de la statistique OFS

Kirchdorf (BE)

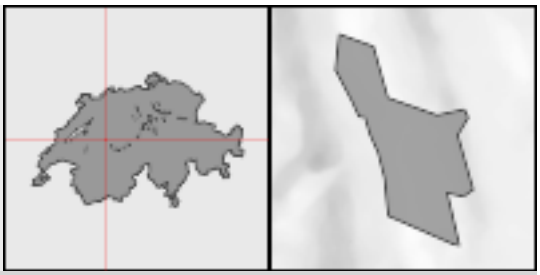

Population		
Residents	2019	1,829
Change in %	2010-2019	18.2
Population density per km²	2019	125.1
Age distribution in %		
0-19 years	2019	19.7
20-64 years	2019	62.2
65 years or over	2019	18.2
Foreign nationals in %	2019	6.1
Components of population change		
Crude marriage rate	2019	3.3
Crude divorce rate	2019	1.1
Crude birth rate	2019	11.4
Crude mortality rate	2019	9.3
Private households	2019	796
Size of households in persons	2019	2.28
Area		
Total surface area in km²	2016	14.6
Settlement and urban area in %	2004/09	8.3
Change in ha	1979/85-2004/09	17
Agricultural area in %	2004/09	74.0
Change in ha	1979/85-2004/09	-15
Wooded area in %	2004/09	16.5
Unproductive area in %	2004/09	1.2
Economy		
Employed total	2018	580
Primary sector	2018	214
Secondary sector	2018	120
Tertiary sector	2018	246
Business establishments total	2018	167
Primary sector	2018	65
Secondary sector	2018	25
Tertiary sector	2018	77
Construction and housing		
Dwelling vacancy rate	2020	1.93
New housing units per 1000 residents	2018	6.0
Social security		
Social assistance rate	2019	1.30

Kirchdorf (BE)

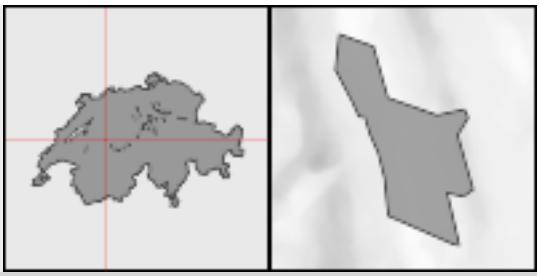

Voter shares of selected parties in % (National Council elections)		
FDP/PLR inclusive LP/PL-BS	2019	6.9
CVP	2019	0.7
SP	2019	7.7
SVP	2019	45.5
EVP/CSP	2019	3.7
GLP	2019	8.4
BDP	2019	11.6
PdA/Sol.	2019	1.1
GPS	2019	8.4
Small right-wing parties	2019	2.4

Kirchleerau

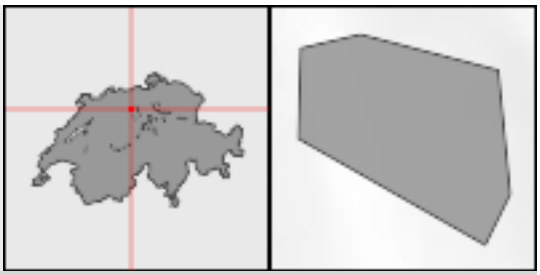

Population		
Residents	2019	870
Change in %	2010-2019	15.8
Population density per km²	2019	199.5
Age distribution in %		
0-19 years	2019	20.6
20-64 years	2019	60.5
65 years or over	2019	19.0
Foreign nationals in %	2019	10.7
Components of population change		
Crude marriage rate	2019	1.2
Crude divorce rate	2019	1.2
Crude birth rate	2019	6.9
Crude mortality rate	2019	9.2
Private households	2019	394
Size of households in persons	2019	2.19
Area		
Total surface area in km²	2016	4.4
Settlement and urban area in %	2004/09	8.5
Change in ha	1979/85-2004/09	11
Agricultural area in %	2004/09	41.4
Change in ha	1979/85-2004/09	-11
Wooded area in %	2004/09	50.1
Unproductive area in %	2004/09	0.0
Economy		
Employed total	2018	259
Primary sector	2018	61
Secondary sector	2018	92
Tertiary sector	2018	106
Business establishments total	2018	64
Primary sector	2018	17
Secondary sector	2018	14
Tertiary sector	2018	33
Construction and housing		
Dwelling vacancy rate	2020	1.83
New housing units per 1000 residents	2018	3.5
Social security		
Social assistance rate	2019	X

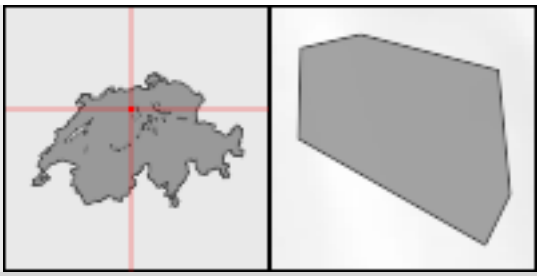

Kirchleerau

Voter shares of selected parties in % (National Council elections)		
FDP/PLR inclusive LP/PL-BS	2019	7.5
CVP	2019	2.9
SP	2019	8.6
SVP	2019	58.3
EVP/CSP	2019	5.0
GLP	2019	3.2
BDP	2019	4.1
PdA/Sol.	2019	0.0
GPS	2019	2.6
Small right-wing parties	2019	4.8

Schweizerische Eidgenossenschaft
Confédération suisse
Confederazione Svizzera
Confederaziun svizra

Eidgenössisches Departement des Innern EDI
Département fédéral de l'intérieur DFI
Bundesamt für Statistik BFS
Office fédéral de la statistique OFS

Kirchlindach

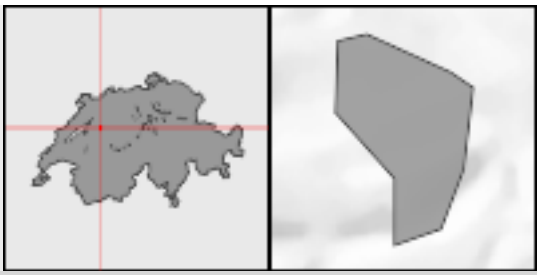

Population		
Residents	2019	3,214
Change in %	2010-2019	12.8
Population density per km²	2019	268.7
Age distribution in %		
0-19 years	2019	17.7
20-64 years	2019	58.1
65 years or over	2019	24.2
Foreign nationals in %	2019	9.3
Components of population change		
Crude marriage rate	2019	4.4
Crude divorce rate	2019	1.9
Crude birth rate	2019	9.7
Crude mortality rate	2019	9.1
Private households	2019	1,479
Size of households in persons	2019	2.13
Area		
Total surface area in km²	2016	12.0
Settlement and urban area in %	2004/09	8.5
Change in ha	1979/85-2004/09	6
Agricultural area in %	2004/09	67.0
Change in ha	1979/85-2004/09	-6
Wooded area in %	2004/09	23.6
Unproductive area in %	2004/09	0.9
Economy		
Employed total	2018	788
Primary sector	2018	111
Secondary sector	2018	71
Tertiary sector	2018	606
Business establishments total	2018	182
Primary sector	2018	36
Secondary sector	2018	21
Tertiary sector	2018	125
Construction and housing		
Dwelling vacancy rate	2020	2.74
New housing units per 1000 residents	2018	21.3
Social security		
Social assistance rate	2019	1.74

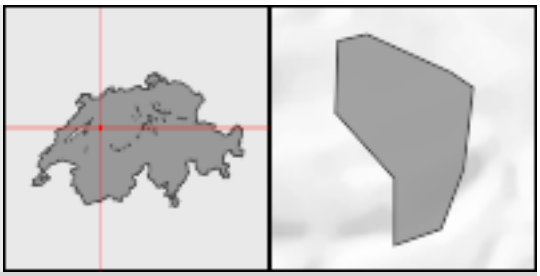

Kirchlindach

Voter shares of selected parties in % (National Council elections)		
FDP/PLR inclusive LP/PL-BS	2019	10.7
CVP	2019	1.7
SP	2019	16.7
SVP	2019	26.7
EVP/CSP	2019	2.3
GLP	2019	12.7
BDP	2019	8.3
PdA/Sol.	2019	0.7
GPS	2019	16.0
Small right-wing parties	2019	0.9

Schweizerische Eidgenossenschaft
Confédération suisse
Confederazione Svizzera
Confederaziun svizra

Eidgenössisches Departement des Innern EDI
Département fédéral de l'intérieur DFI
Bundesamt für Statistik BFS
Office fédéral de la statistique OFS

Kleinandelfingen

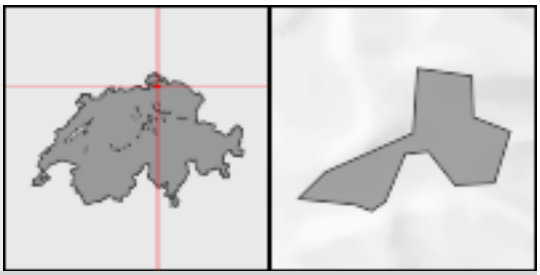

Population		
Residents	2019	2,074
Change in %	2010-2019	-0.5
Population density per km²	2019	201.6
Age distribution in %		
0-19 years	2019	21.6
20-64 years	2019	60.2
65 years or over	2019	18.3
Foreign nationals in %	2019	12.2
Components of population change		
Crude marriage rate	2019	5.3
Crude divorce rate	2019	2.4
Crude birth rate	2019	5.3
Crude mortality rate	2019	6.7
Private households	2019	882
Size of households in persons	2019	2.33
Area		
Total surface area in km²	2016	10.3
Settlement and urban area in %	2004/09	13.2
Change in ha	1979/85-2004/09	26
Agricultural area in %	2004/09	50.2
Change in ha	1979/85-2004/09	-26
Wooded area in %	2004/09	32.8
Unproductive area in %	2004/09	3.8
Economy		
Employed total	2018	1,083
Primary sector	2018	57
Secondary sector	2018	479
Tertiary sector	2018	547
Business establishments total	2018	189
Primary sector	2018	26
Secondary sector	2018	36
Tertiary sector	2018	127
Construction and housing		
Dwelling vacancy rate	2020	3.23
New housing units per 1000 residents	2018	1.0
Social security		
Social assistance rate	2019	1.99

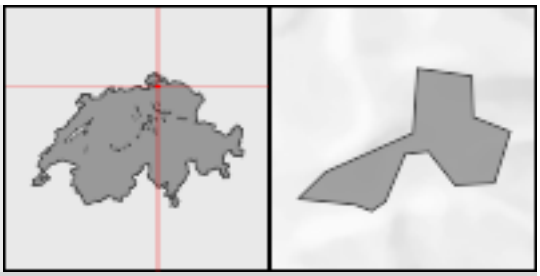

Kleinandelfingen

Voter shares of selected parties in % (National Council elections)		
FDP/PLR inclusive LP/PL-BS	2019	12.9
CVP	2019	2.4
SP	2019	10.4
SVP	2019	40.1
EVP/CSP	2019	4.1
GLP	2019	12.7
BDP	2019	3.2
PdA/Sol.	2019	0.0
GPS	2019	10.6
Small right-wing parties	2019	2.0

Schweizerische Eidgenossenschaft
Confédération suisse
Confederazione Svizzera
Confederaziun svizra

Eidgenössisches Departement des Innern EDI
Département fédéral de l'intérieur DFI
Bundesamt für Statistik BFS
Office fédéral de la statistique OFS

Kleinbösingen

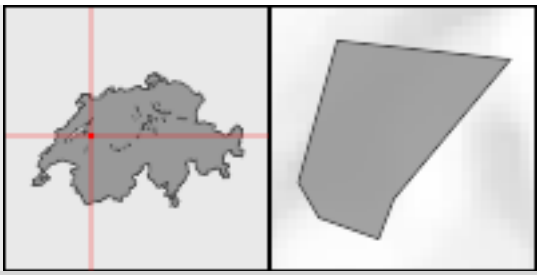

Population		
Residents	2019	702
Change in %	2010-2019	20.6
Population density per km²	2019	232.5
Age distribution in %		
0-19 years	2019	21.2
20-64 years	2019	60.8
65 years or over	2019	17.9
Foreign nationals in %	2019	7.5
Components of population change		
Crude marriage rate	2019	4.3
Crude divorce rate	2019	0.0
Crude birth rate	2019	1.4
Crude mortality rate	2019	0.0
Private households	2019	280
Size of households in persons	2019	2.50
Area		
Total surface area in km²	2016	3.0
Settlement and urban area in %	2004/09	9.2
Change in ha	1979/85-2004/09	-2
Agricultural area in %	2004/09	65.0
Change in ha	1979/85-2004/09	-8
Wooded area in %	2004/09	20.8
Unproductive area in %	2004/09	5.0
Economy		
Employed total	2018	126
Primary sector	2018	27
Secondary sector	2018	38
Tertiary sector	2018	61
Business establishments total	2018	47
Primary sector	2018	11
Secondary sector	2018	12
Tertiary sector	2018	24
Construction and housing		
Dwelling vacancy rate	2020	1.02
New housing units per 1000 residents	2018	9.2
Social security		
Social assistance rate	2019	X

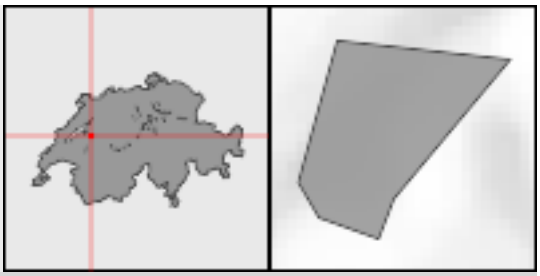

Kleinbösingen

Voter shares of selected parties in % (National Council elections)		
FDP/PLR inclusive LP/PL-BS	2019	8.2
CVP	2019	29.9
SP	2019	16.1
SVP	2019	23.2
EVP/CSP	2019	4.3
GLP	2019	6.4
BDP	2019	2.9
PdA/Sol.	2019	0.0
GPS	2019	7.1
Small right-wing parties	2019	0.5

Kleinlützel

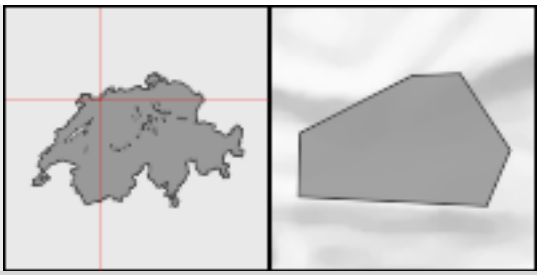

Population		
Residents	2019	1,238
Change in %	2010-2019	-1.9
Population density per km²	2019	75.9
Age distribution in %		
0-19 years	2019	18.7
20-64 years	2019	57.2
65 years or over	2019	24.1
Foreign nationals in %	2019	10.3
Components of population change		
Crude marriage rate	2019	2.4
Crude divorce rate	2019	0.0
Crude birth rate	2019	7.2
Crude mortality rate	2019	15.2
Private households	2019	535
Size of households in persons	2019	2.28
Area		
Total surface area in km²	2016	16.3
Settlement and urban area in %	2004/09	4.5
Change in ha	1979/85-2004/09	6
Agricultural area in %	2004/09	35.9
Change in ha	1979/85-2004/09	-13
Wooded area in %	2004/09	59.2
Unproductive area in %	2004/09	0.4
Economy		
Employed total	2018	373
Primary sector	2018	57
Secondary sector	2018	201
Tertiary sector	2018	115
Business establishments total	2018	109
Primary sector	2018	23
Secondary sector	2018	23
Tertiary sector	2018	63
Construction and housing		
Dwelling vacancy rate	2020	1.53
New housing units per 1000 residents	2018	2.4
Social security		
Social assistance rate	2019	3.73

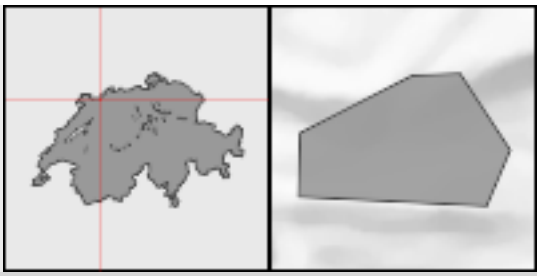

Kleinlützel

Voter shares of selected parties in % (National Council elections)		
FDP/PLR inclusive LP/PL-BS	2019	15.2
CVP	2019	17.6
SP	2019	15.3
SVP	2019	30.5
EVP/CSP	2019	0.1
GLP	2019	7.2
BDP	2019	0.9
PdA/Sol.	2019	0.0
GPS	2019	12.5
Small right-wing parties	2019	0.2

Klingnau

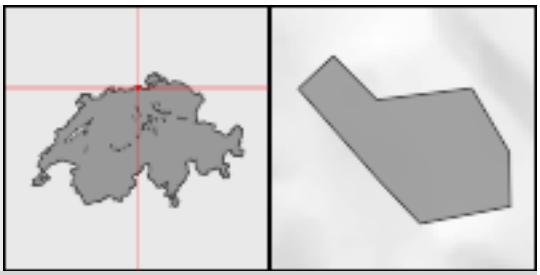

Population		
Residents	2019	3,536
Change in %	2010-2019	14.1
Population density per km²	2019	527.0
Age distribution in %		
0-19 years	2019	19.7
20-64 years	2019	60.4
65 years or over	2019	19.9
Foreign nationals in %	2019	29.1
Components of population change		
Crude marriage rate	2019	6.0
Crude divorce rate	2019	1.1
Crude birth rate	2019	10.0
Crude mortality rate	2019	5.7
Private households	2019	1,524
Size of households in persons	2019	2.29
Area		
Total surface area in km²	2016	6.7
Settlement and urban area in %	2004/09	19.2
Change in ha	1979/85-2004/09	12
Agricultural area in %	2004/09	37.9
Change in ha	1979/85-2004/09	-10
Wooded area in %	2004/09	34.7
Unproductive area in %	2004/09	8.2
Economy		
Employed total	2018	1,073
Primary sector	2018	36
Secondary sector	2018	456
Tertiary sector	2018	581
Business establishments total	2018	199
Primary sector	2018	12
Secondary sector	2018	47
Tertiary sector	2018	140
Construction and housing		
Dwelling vacancy rate	2020	4.10
New housing units per 1000 residents	2018	2.9
Social security		
Social assistance rate	2019	2.41

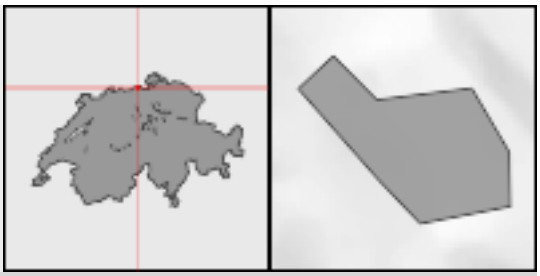

Klingnau

Voter shares of selected parties in % (National Council elections)		
FDP/PLR inclusive LP/PL-BS	2019	14.7
CVP	2019	16.5
SP	2019	14.2
SVP	2019	33.4
EVP/CSP	2019	1.8
GLP	2019	6.2
BDP	2019	2.1
PdA/Sol.	2019	0.0
GPS	2019	8.6
Small right-wing parties	2019	0.3

Klosters

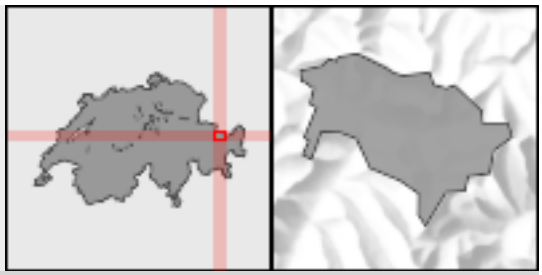

Population		
Residents	2019	4,431
Change in %	2010-2019	-4.7
Population density per km²	2019	20.2
Age distribution in %		
0-19 years	2019	15.4
20-64 years	2019	57.5
65 years or over	2019	27.2
Foreign nationals in %	2019	20.3
Components of population change		
Crude marriage rate	2019	4.3
Crude divorce rate	2019	1.6
Crude birth rate	2019	6.5
Crude mortality rate	2019	12.2
Private households	2019	2,163
Size of households in persons	2019	2.02
Area		
Total surface area in km²	2016	219.8
Settlement and urban area in %	2004/09	1.6
Change in ha	1979/85-2004/09	97
Agricultural area in %	2004/09	24.7
Change in ha	1979/85-2004/09	-522
Wooded area in %	2004/09	19.5
Unproductive area in %	2004/09	54.2
Economy		
Employed total	2018	2,333
Primary sector	2018	188
Secondary sector	2018	567
Tertiary sector	2018	1,578
Business establishments total	2018	510
Primary sector	2018	75
Secondary sector	2018	89
Tertiary sector	2018	346
Construction and housing		
Dwelling vacancy rate	2020	0.47
New housing units per 1000 residents	2018	14.0
Social security		
Social assistance rate	2019	0.52

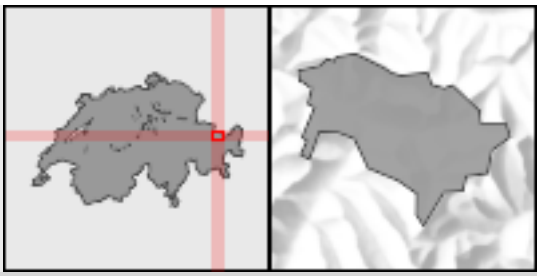

Klosters

Voter shares of selected parties in % (National Council elections)		
FDP/PLR inclusive LP/PL-BS	2019	13.7
CVP	2019	4.0
SP	2019	11.0
SVP	2019	43.2
EVP/CSP	2019	0.0
GLP	2019	8.9
BDP	2019	13.5
PdA/Sol.	2019	0.0
GPS	2019	5.6
Small right-wing parties	2019	0.0

Kloten

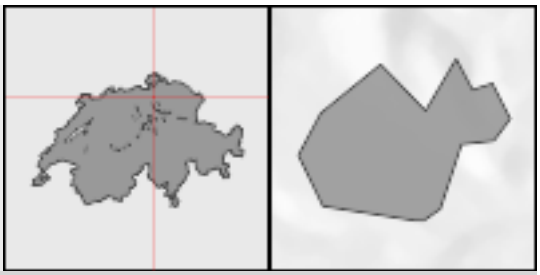

Population		
Residents	2019	20,130
Change in %	2010-2019	11.6
Population density per km²	2019	1,044.6
Age distribution in %		
0-19 years	2019	18.6
20-64 years	2019	65.6
65 years or over	2019	15.9
Foreign nationals in %	2019	33.4
Components of population change		
Crude marriage rate	2019	5.8
Crude divorce rate	2019	3.0
Crude birth rate	2019	9.6
Crude mortality rate	2019	7.9
Private households	2019	9,219
Size of households in persons	2019	2.15
Area		
Total surface area in km²	2016	19.3
Settlement and urban area in %	2004/09	43.2
Change in ha	1979/85-2004/09	161
Agricultural area in %	2004/09	30.0
Change in ha	1979/85-2004/09	-164
Wooded area in %	2004/09	25.6
Unproductive area in %	2004/09	1.2
Economy		
Employed total	2018	37,403
Primary sector	2018	52
Secondary sector	2018	4,301
Tertiary sector	2018	33,050
Business establishments total	2018	1,500
Primary sector	2018	17
Secondary sector	2018	140
Tertiary sector	2018	1,343
Construction and housing		
Dwelling vacancy rate	2020	0.72
New housing units per 1000 residents	2018	10.3
Social security		
Social assistance rate	2019	5.03

Kloten

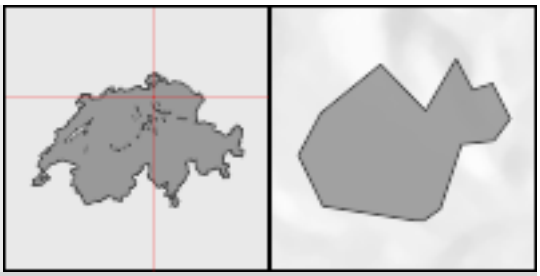

Voter shares of selected parties in % (National Council elections)		
FDP/PLR inclusive LP/PL-BS	2019	11.5
CVP	2019	4.8
SP	2019	16.8
SVP	2019	38.9
EVP/CSP	2019	4.2
GLP	2019	9.7
BDP	2019	2.1
PdA/Sol.	2019	0.2
GPS	2019	8.8
Small right-wing parties	2019	1.6

Knonau

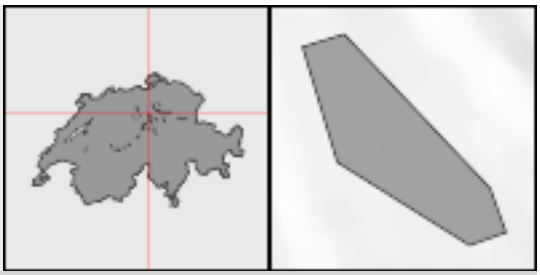

Population		
Residents	2019	2,378
Change in %	2010-2019	32.1
Population density per km²	2019	367.5
Age distribution in %		
0-19 years	2019	24.3
20-64 years	2019	61.0
65 years or over	2019	14.7
Foreign nationals in %	2019	18.3
Components of population change		
Crude marriage rate	2019	3.4
Crude divorce rate	2019	0.8
Crude birth rate	2019	12.6
Crude mortality rate	2019	8.4
Private households	2019	927
Size of households in persons	2019	2.56
Area		
Total surface area in km²	2016	6.5
Settlement and urban area in %	2004/09	18.0
Change in ha	1979/85-2004/09	19
Agricultural area in %	2004/09	62.2
Change in ha	1979/85-2004/09	-21
Wooded area in %	2004/09	17.1
Unproductive area in %	2004/09	2.6
Economy		
Employed total	2018	566
Primary sector	2018	55
Secondary sector	2018	108
Tertiary sector	2018	403
Business establishments total	2018	133
Primary sector	2018	24
Secondary sector	2018	15
Tertiary sector	2018	94
Construction and housing		
Dwelling vacancy rate	2020	0.59
New housing units per 1000 residents	2018	5.6
Social security		
Social assistance rate	2019	0.84

Knonau

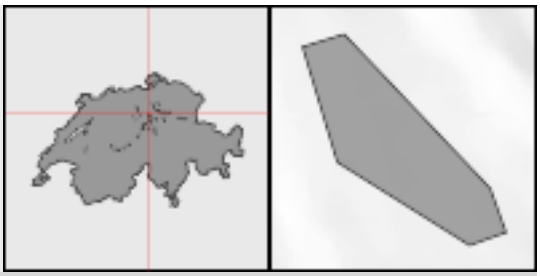

Voter shares of selected parties in % (National Council elections)

FDP/PLR inclusive LP/PL-BS	2019	9.2
CVP	2019	5.3
SP	2019	11.4
SVP	2019	32.3
EVP/CSP	2019	6.9
GLP	2019	17.3
BDP	2019	2.7
PdA/Sol.	2019	0.1
GPS	2019	11.3
Small right-wing parties	2019	2.2

Knutwil

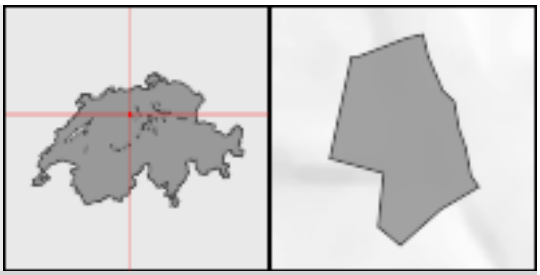

Population		
Residents	2019	2,275
Change in %	2010-2019	15.2
Population density per km²	2019	233.6
Age distribution in %		
0-19 years	2019	23.3
20-64 years	2019	62.3
65 years or over	2019	14.3
Foreign nationals in %	2019	10.4
Components of population change		
Crude marriage rate	2019	1.3
Crude divorce rate	2019	0.9
Crude birth rate	2019	7.1
Crude mortality rate	2019	4.0
Private households	2019	908
Size of households in persons	2019	2.49
Area		
Total surface area in km²	2016	9.7
Settlement and urban area in %	2004/09	12.5
Change in ha	1979/85-2004/09	27
Agricultural area in %	2004/09	67.7
Change in ha	1979/85-2004/09	-27
Wooded area in %	2004/09	19.5
Unproductive area in %	2004/09	0.2
Economy		
Employed total	2018	729
Primary sector	2018	94
Secondary sector	2018	273
Tertiary sector	2018	362
Business establishments total	2018	155
Primary sector	2018	34
Secondary sector	2018	33
Tertiary sector	2018	88
Construction and housing		
Dwelling vacancy rate	2020	6.29
New housing units per 1000 residents	2018	17.4
Social security		
Social assistance rate	2019	0.72

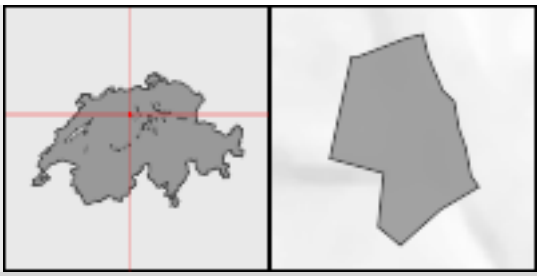

Knutwil

Voter shares of selected parties in % (National Council elections)		
FDP/PLR inclusive LP/PL-BS	2019	18.7
CVP	2019	30.3
SP	2019	7.0
SVP	2019	23.7
EVP/CSP	2019	1.2
GLP	2019	6.3
BDP	2019	0.0
PdA/Sol.	2019	0.0
GPS	2019	12.3
Small right-wing parties	2019	0.1

Koblenz

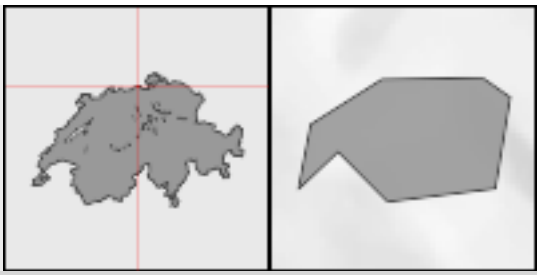

Population		
Residents	2019	1,689
Change in %	2010-2019	6.8
Population density per km²	2019	414.0
Age distribution in %		
0-19 years	2019	19.6
20-64 years	2019	64.4
65 years or over	2019	16.0
Foreign nationals in %	2019	42.4
Components of population change		
Crude marriage rate	2019	6.6
Crude divorce rate	2019	0.6
Crude birth rate	2019	7.8
Crude mortality rate	2019	7.8
Private households	2019	727
Size of households in persons	2019	2.29
Area		
Total surface area in km²	2016	4.1
Settlement and urban area in %	2004/09	19.7
Change in ha	1979/85-2004/09	15
Agricultural area in %	2004/09	41.6
Change in ha	1979/85-2004/09	-16
Wooded area in %	2004/09	29.3
Unproductive area in %	2004/09	9.4
Economy		
Employed total	2018	632
Primary sector	2018	33
Secondary sector	2018	315
Tertiary sector	2018	284
Business establishments total	2018	97
Primary sector	2018	X
Secondary sector	2018	31
Tertiary sector	2018	62
Construction and housing		
Dwelling vacancy rate	2020	10.63
New housing units per 1000 residents	2018	6.6
Social security		
Social assistance rate	2019	3.13

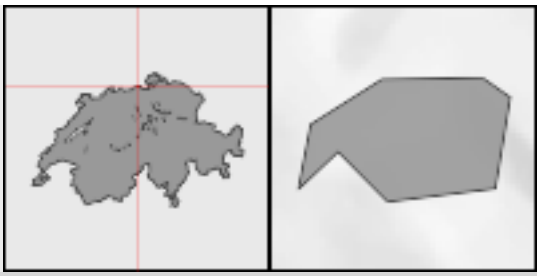

Koblenz

Voter shares of selected parties in % (National Council elections)		
FDP/PLR inclusive LP/PL-BS	2019	10.0
CVP	2019	11.7
SP	2019	18.8
SVP	2019	39.6
EVP/CSP	2019	2.8
GLP	2019	3.8
BDP	2019	3.1
PdA/Sol.	2019	0.0
GPS	2019	8.6
Small right-wing parties	2019	0.1

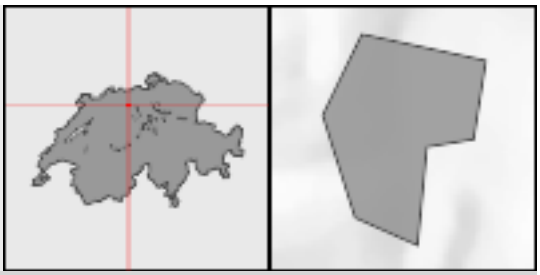

Kölliken

Population		
Residents	2019	4,581
Change in %	2010-2019	11.2
Population density per km²	2019	515.3
Age distribution in %		
0-19 years	2019	22.2
20-64 years	2019	61.2
65 years or over	2019	16.6
Foreign nationals in %	2019	20.7
Components of population change		
Crude marriage rate	2019	3.5
Crude divorce rate	2019	2.2
Crude birth rate	2019	9.7
Crude mortality rate	2019	6.4
Private households	2019	1,911
Size of households in persons	2019	2.36
Area		
Total surface area in km²	2016	8.9
Settlement and urban area in %	2004/09	23.1
Change in ha	1979/85-2004/09	37
Agricultural area in %	2004/09	33.0
Change in ha	1979/85-2004/09	-36
Wooded area in %	2004/09	43.6
Unproductive area in %	2004/09	0.3
Economy		
Employed total	2018	1,528
Primary sector	2018	48
Secondary sector	2018	428
Tertiary sector	2018	1,052
Business establishments total	2018	296
Primary sector	2018	17
Secondary sector	2018	65
Tertiary sector	2018	214
Construction and housing		
Dwelling vacancy rate	2020	4.34
New housing units per 1000 residents	2018	0.2
Social security		
Social assistance rate	2019	3.15

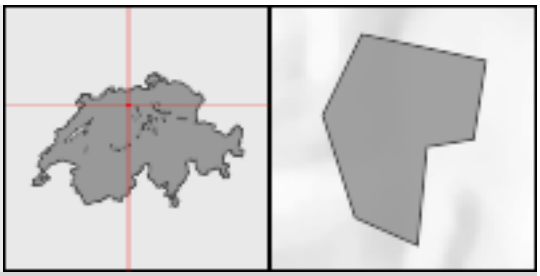

Kölliken

Voter shares of selected parties in % (National Council elections)		
FDP/PLR inclusive LP/PL-BS	2019	10.9
CVP	2019	4.2
SP	2019	18.0
SVP	2019	36.9
EVP/CSP	2019	8.8
GLP	2019	4.4
BDP	2019	3.3
PdA/Sol.	2019	0.0
GPS	2019	9.9
Small right-wing parties	2019	1.2

Schweizerische Eidgenossenschaft
Confédération suisse
Confederazione Svizzera
Confederaziun svizra

Eidgenössisches Departement des Innern EDI
Département fédéral de l'intérieur DFI
Bundesamt für Statistik BFS
Office fédéral de la statistique OFS



Köniz

Population		
Residents	2019	42,044
Change in %	2010-2019	8.3
Population density per km²	2019	824.2
Age distribution in %		
0-19 years	2019	19.3
20-64 years	2019	60.2
65 years or over	2019	20.5
Foreign nationals in %	2019	19.5
Components of population change		
Crude marriage rate	2019	4.7
Crude divorce rate	2019	1.8
Crude birth rate	2019	10.5
Crude mortality rate	2019	9.5
Private households	2019	19,148
Size of households in persons	2019	2.16
Area		
Total surface area in km²	2016	51.0
Settlement and urban area in %	2004/09	18.4
Change in ha	1979/85-2004/09	131
Agricultural area in %	2004/09	50.5
Change in ha	1979/85-2004/09	-149
Wooded area in %	2004/09	30.8
Unproductive area in %	2004/09	0.3
Economy		
Employed total	2018	22,338
Primary sector	2018	385
Secondary sector	2018	3,785
Tertiary sector	2018	18,168
Business establishments total	2018	2,259
Primary sector	2018	136
Secondary sector	2018	278
Tertiary sector	2018	1,845
Construction and housing		
Dwelling vacancy rate	2020	0.62
New housing units per 1000 residents	2018	3.2
Social security		
Social assistance rate	2019	4.39



Köniz

Voter shares of selected parties in % (National Council elections)		
FDP/PLR inclusive LP/PL-BS	2019	9.7
CVP	2019	2.5
SP	2019	21.7
SVP	2019	18.3
EVP/CSP	2019	4.5
GLP	2019	13.1
BDP	2019	6.5
PdA/Sol.	2019	0.5
GPS	2019	18.3
Small right-wing parties	2019	1.2

Schweizerische Eidgenossenschaft
Confédération suisse
Confederazione Svizzera
Confederaziun svizra

Eidgenössisches Departement des Innern EDI
Département fédéral de l'intérieur DFI
Bundesamt für Statistik BFS
Office fédéral de la statistique OFS

Konolfingen

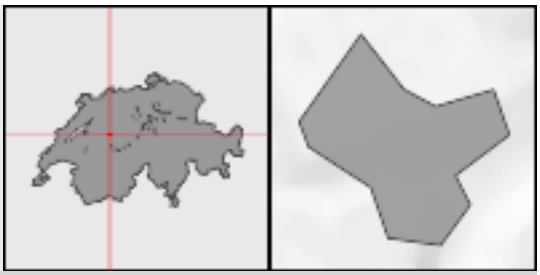

Population		
Residents	2019	5,347
Change in %	2010-2019	12.3
Population density per km²	2019	418.7
Age distribution in %		
0-19 years	2019	18.6
20-64 years	2019	58.6
65 years or over	2019	22.9
Foreign nationals in %	2019	10.5
Components of population change		
Crude marriage rate	2019	3.8
Crude divorce rate	2019	0.8
Crude birth rate	2019	7.1
Crude mortality rate	2019	8.7
Private households	2019	2,432
Size of households in persons	2019	2.15
Area		
Total surface area in km²	2016	12.8
Settlement and urban area in %	2004/09	14.4
Change in ha	1979/85-2004/09	22
Agricultural area in %	2004/09	66.4
Change in ha	1979/85-2004/09	-22
Wooded area in %	2004/09	19.1
Unproductive area in %	2004/09	0.1
Economy		
Employed total	2018	3,118
Primary sector	2018	168
Secondary sector	2018	1,248
Tertiary sector	2018	1,702
Business establishments total	2018	337
Primary sector	2018	61
Secondary sector	2018	57
Tertiary sector	2018	219
Construction and housing		
Dwelling vacancy rate	2020	1.22
New housing units per 1000 residents	2018	13.6
Social security		
Social assistance rate	2019	3.41

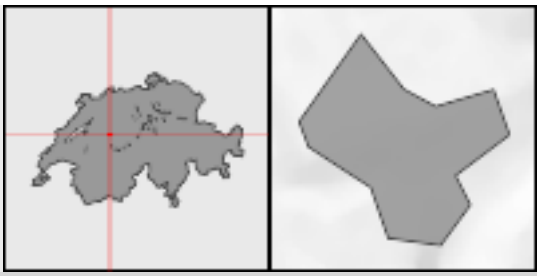

Konolfingen

Voter shares of selected parties in % (National Council elections)		
FDP/PLR inclusive LP/PL-BS	2019	6.3
CVP	2019	1.4
SP	2019	14.1
SVP	2019	32.7
EVP/CSP	2019	7.5
GLP	2019	11.2
BDP	2019	9.2
PdA/Sol.	2019	0.4
GPS	2019	9.5
Small right-wing parties	2019	3.5

Koppigen

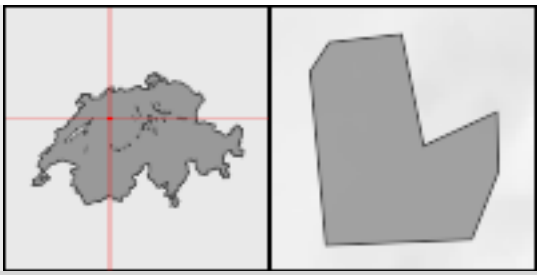

Population		
Residents	2019	2,082
Change in %	2010-2019	0.1
Population density per km²	2019	300.4
Age distribution in %		
0-19 years	2019	19.0
20-64 years	2019	58.6
65 years or over	2019	22.4
Foreign nationals in %	2019	5.6
Components of population change		
Crude marriage rate	2019	4.3
Crude divorce rate	2019	1.9
Crude birth rate	2019	8.1
Crude mortality rate	2019	7.2
Private households	2019	922
Size of households in persons	2019	2.22
Area		
Total surface area in km²	2016	6.9
Settlement and urban area in %	2004/09	17.3
Change in ha	1979/85-2004/09	34
Agricultural area in %	2004/09	58.7
Change in ha	1979/85-2004/09	-31
Wooded area in %	2004/09	23.2
Unproductive area in %	2004/09	0.7
Economy		
Employed total	2018	904
Primary sector	2018	56
Secondary sector	2018	216
Tertiary sector	2018	632
Business establishments total	2018	154
Primary sector	2018	18
Secondary sector	2018	27
Tertiary sector	2018	109
Construction and housing		
Dwelling vacancy rate	2020	2.72
New housing units per 1000 residents	2018	0.0
Social security		
Social assistance rate	2019	2.05

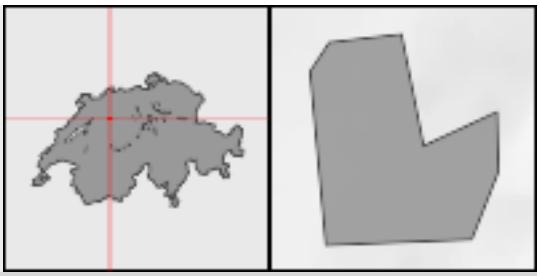

Koppigen

Voter shares of selected parties in % (National Council elections)		
FDP/PLR inclusive LP/PL-BS	2019	8.0
CVP	2019	1.3
SP	2019	13.3
SVP	2019	37.7
EVP/CSP	2019	2.1
GLP	2019	10.1
BDP	2019	13.4
PdA/Sol.	2019	0.2
GPS	2019	9.0
Small right-wing parties	2019	1.5

Schweizerische Eidgenossenschaft
Confédération suisse
Confederazione Svizzera
Confederaziun svizra

Eidgenössisches Departement des Innern EDI
Département fédéral de l'intérieur DFI
Bundesamt für Statistik BFS
Office fédéral de la statistique OFS

Kradolf-Schönenberg



Population		
Residents	2019	3,609
Change in %	2010-2019	9.0
Population density per km²	2019	329.6
Age distribution in %		
0-19 years	2019	19.5
20-64 years	2019	64.1
65 years or over	2019	16.4
Foreign nationals in %	2019	24.9
Components of population change		
Crude marriage rate	2019	5.3
Crude divorce rate	2019	1.7
Crude birth rate	2019	11.4
Crude mortality rate	2019	8.3
Private households	2019	1,585
Size of households in persons	2019	2.25
Area		
Total surface area in km²	2016	11.0
Settlement and urban area in %	2004/09	14.1
Change in ha	1979/85-2004/09	30
Agricultural area in %	2004/09	59.7
Change in ha	1979/85-2004/09	-31
Wooded area in %	2004/09	23.0
Unproductive area in %	2004/09	3.2
Economy		
Employed total	2018	1,122
Primary sector	2018	89
Secondary sector	2018	421
Tertiary sector	2018	612
Business establishments total	2018	221
Primary sector	2018	32
Secondary sector	2018	48
Tertiary sector	2018	141
Construction and housing		
Dwelling vacancy rate	2020	3.31
New housing units per 1000 residents	2018	11.8
Social security		
Social assistance rate	2019	2.00



Kradolf-Schönenberg

Voter shares of selected parties in % (National Council elections)		
FDP/PLR inclusive LP/PL-BS	2019	9.8
CVP	2019	9.0
SP	2019	11.2
SVP	2019	44.6
EVP/CSP	2019	2.5
GLP	2019	5.2
BDP	2019	2.0
PdA/Sol.	2019	0.0
GPS	2019	9.3
Small right-wing parties	2019	6.3

Krattigen

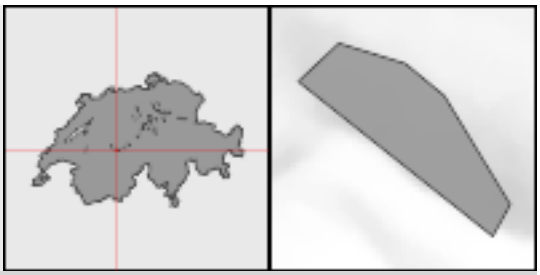

Population		
Residents	2019	1,131
Change in %	2010-2019	15.6
Population density per km²	2019	188.5
Age distribution in %		
0-19 years	2019	16.9
20-64 years	2019	55.3
65 years or over	2019	27.8
Foreign nationals in %	2019	8.2
Components of population change		
Crude marriage rate	2019	4.4
Crude divorce rate	2019	3.5
Crude birth rate	2019	5.3
Crude mortality rate	2019	8.8
Private households	2019	528
Size of households in persons	2019	2.07
Area		
Total surface area in km²	2016	6.0
Settlement and urban area in %	2004/09	10.9
Change in ha	1979/85-2004/09	17
Agricultural area in %	2004/09	37.6
Change in ha	1979/85-2004/09	-18
Wooded area in %	2004/09	50.6
Unproductive area in %	2004/09	1.0
Economy		
Employed total	2018	272
Primary sector	2018	29
Secondary sector	2018	41
Tertiary sector	2018	202
Business establishments total	2018	78
Primary sector	2018	10
Secondary sector	2018	17
Tertiary sector	2018	51
Construction and housing		
Dwelling vacancy rate	2020	3.06
New housing units per 1000 residents	2018	1.8
Social security		
Social assistance rate	2019	1.06

Krattigen

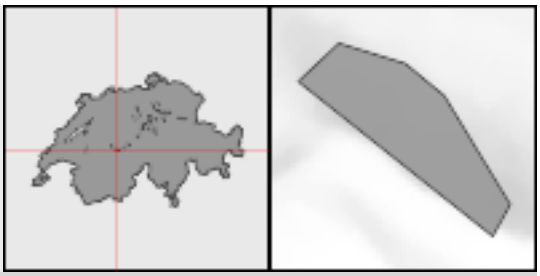

Voter shares of selected parties in % (National Council elections)		
FDP/PLR inclusive LP/PL-BS	2019	3.7
CVP	2019	0.8
SP	2019	11.1
SVP	2019	31.9
EVP/CSP	2019	5.2
GLP	2019	9.5
BDP	2019	18.3
PdA/Sol.	2019	0.6
GPS	2019	9.5
Small right-wing parties	2019	4.6

Krauchthal

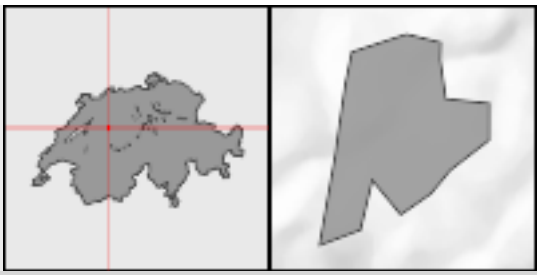

Population		
Residents	2019	2,401
Change in %	2010-2019	4.3
Population density per km²	2019	123.6
Age distribution in %		
0-19 years	2019	19.5
20-64 years	2019	61.8
65 years or over	2019	18.7
Foreign nationals in %	2019	5.7
Components of population change		
Crude marriage rate	2019	3.4
Crude divorce rate	2019	2.9
Crude birth rate	2019	9.2
Crude mortality rate	2019	6.3
Private households	2019	1,017
Size of households in persons	2019	2.33
Area		
Total surface area in km²	2016	19.4
Settlement and urban area in %	2004/09	7.1
Change in ha	1979/85-2004/09	42
Agricultural area in %	2004/09	42.7
Change in ha	1979/85-2004/09	-48
Wooded area in %	2004/09	49.5
Unproductive area in %	2004/09	0.6
Economy		
Employed total	2018	514
Primary sector	2018	125
Secondary sector	2018	98
Tertiary sector	2018	291
Business establishments total	2018	138
Primary sector	2018	46
Secondary sector	2018	27
Tertiary sector	2018	65
Construction and housing		
Dwelling vacancy rate	2020	1.94
New housing units per 1000 residents	2018	4.7
Social security		
Social assistance rate	2019	1.27

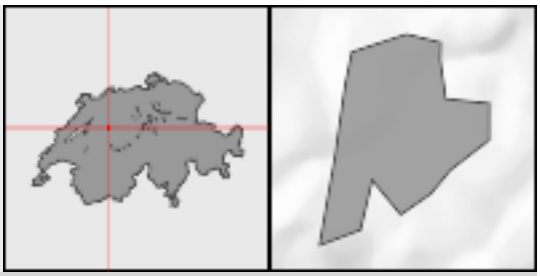

Krauchthal

Voter shares of selected parties in % (National Council elections)		
FDP/PLR inclusive LP/PL-BS	2019	8.0
CVP	2019	0.7
SP	2019	11.9
SVP	2019	42.1
EVP/CSP	2019	3.2
GLP	2019	6.1
BDP	2019	11.5
PdA/Sol.	2019	0.9
GPS	2019	8.1
Small right-wing parties	2019	3.3

Kreuzlingen

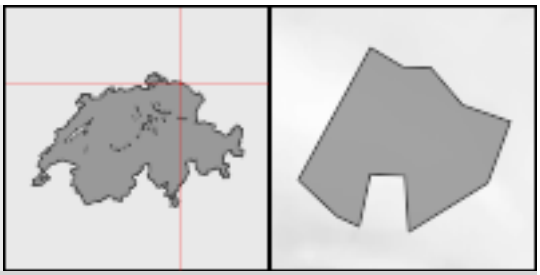

Population		
Residents	2019	22,188
Change in %	2010-2019	13.5
Population density per km²	2019	1,929.4
Age distribution in %		
0-19 years	2019	17.9
20-64 years	2019	63.2
65 years or over	2019	19.0
Foreign nationals in %	2019	54.8
Components of population change		
Crude marriage rate	2019	5.5
Crude divorce rate	2019	1.5
Crude birth rate	2019	10.0
Crude mortality rate	2019	8.7
Private households	2019	10,558
Size of households in persons	2019	2.07
Area		
Total surface area in km²	2016	11.5
Settlement and urban area in %	2004/09	48.2
Change in ha	1979/85-2004/09	102
Agricultural area in %	2004/09	21.4
Change in ha	1979/85-2004/09	-103
Wooded area in %	2004/09	27.4
Unproductive area in %	2004/09	3.0
Economy		
Employed total	2018	11,751
Primary sector	2018	34
Secondary sector	2018	3,005
Tertiary sector	2018	8,712
Business establishments total	2018	1,638
Primary sector	2018	9
Secondary sector	2018	201
Tertiary sector	2018	1,428
Construction and housing		
Dwelling vacancy rate	2020	1.02
New housing units per 1000 residents	2018	6.2
Social security		
Social assistance rate	2019	2.19

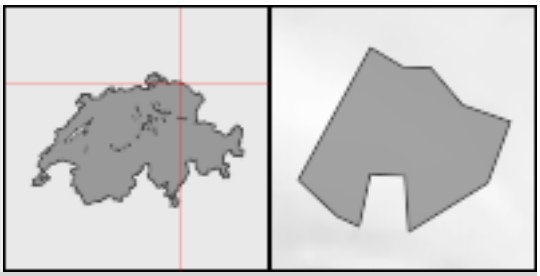

Kreuzlingen

Voter shares of selected parties in % (National Council elections)		
FDP/PLR inclusive LP/PL-BS	2019	13.9
CVP	2019	12.9
SP	2019	22.8
SVP	2019	22.9
EVP/CSP	2019	2.5
GLP	2019	8.1
BDP	2019	1.4
PdA/Sol.	2019	0.0
GPS	2019	14.5
Small right-wing parties	2019	1.0

Schweizerische Eidgenossenschaft
Confédération suisse
Confederazione Svizzera
Confederaziun svizra

Eidgenössisches Departement des Innern EDI
Département fédéral de l'intérieur DFI
Bundesamt für Statistik BFS
Office fédéral de la statistique OFS

Kriechenwil

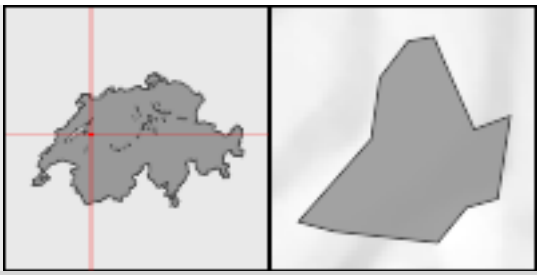

Population		
Residents	2019	442
Change in %	2010-2019	7.5
Population density per km²	2019	93.2
Age distribution in %		
0-19 years	2019	16.5
20-64 years	2019	51.1
65 years or over	2019	32.4
Foreign nationals in %	2019	6.3
Components of population change		
Crude marriage rate	2019	9.2
Crude divorce rate	2019	0.0
Crude birth rate	2019	6.9
Crude mortality rate	2019	20.7
Private households	2019	197
Size of households in persons	2019	2.19
Area		
Total surface area in km²	2016	4.7
Settlement and urban area in %	2004/09	5.4
Change in ha	1979/85-2004/09	2
Agricultural area in %	2004/09	54.2
Change in ha	1979/85-2004/09	-2
Wooded area in %	2004/09	40.2
Unproductive area in %	2004/09	0.2
Economy		
Employed total	2018	139
Primary sector	2018	51
Secondary sector	2018	39
Tertiary sector	2018	49
Business establishments total	2018	45
Primary sector	2018	19
Secondary sector	2018	5
Tertiary sector	2018	21
Construction and housing		
Dwelling vacancy rate	2020	0.00
New housing units per 1000 residents	2018	0.0
Social security		
Social assistance rate	2019	X

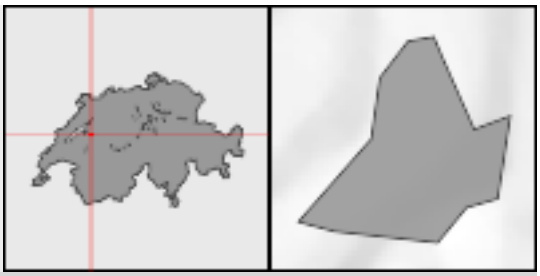

Kriechenwil

Voter shares of selected parties in % (National Council elections)		
FDP/PLR inclusive LP/PL-BS	2019	9.6
CVP	2019	0.5
SP	2019	11.3
SVP	2019	37.2
EVP/CSP	2019	1.7
GLP	2019	5.1
BDP	2019	20.4
PdA/Sol.	2019	0.1
GPS	2019	9.2
Small right-wing parties	2019	1.2

Kriegstetten

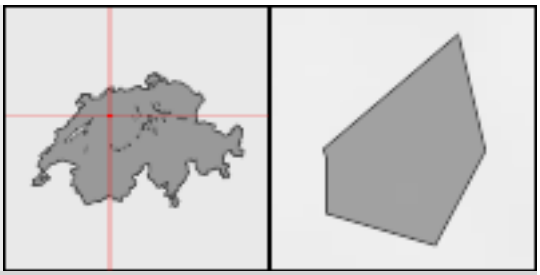

Population		
Residents	2019	1,304
Change in %	2010-2019	5.8
Population density per km²	2019	1,143.9
Age distribution in %		
0-19 years	2019	18.6
20-64 years	2019	60.0
65 years or over	2019	21.4
Foreign nationals in %	2019	10.4
Components of population change		
Crude marriage rate	2019	3.1
Crude divorce rate	2019	1.5
Crude birth rate	2019	10.8
Crude mortality rate	2019	6.9
Private households	2019	572
Size of households in persons	2019	2.26
Area		
Total surface area in km²	2016	1.1
Settlement and urban area in %	2004/09	45.5
Change in ha	1979/85-2004/09	13
Agricultural area in %	2004/09	46.4
Change in ha	1979/85-2004/09	-12
Wooded area in %	2004/09	8.0
Unproductive area in %	2004/09	0.0
Economy		
Employed total	2018	457
Primary sector	2018	X
Secondary sector	2018	61
Tertiary sector	2018	396
Business establishments total	2018	90
Primary sector	2018	X
Secondary sector	2018	18
Tertiary sector	2018	72
Construction and housing		
Dwelling vacancy rate	2020	2.57
New housing units per 1000 residents	2018	0.8
Social security		
Social assistance rate	2019	0.62

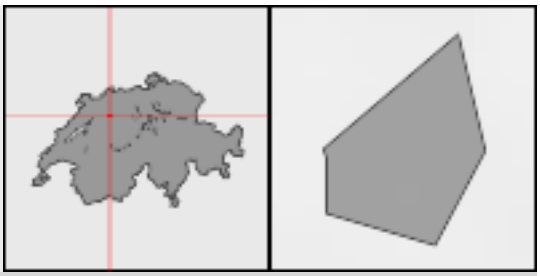

Kriegstetten

Voter shares of selected parties in % (National Council elections)		
FDP/PLR inclusive LP/PL-BS	2019	15.9
CVP	2019	9.7
SP	2019	17.8
SVP	2019	36.9
EVP/CSP	2019	1.0
GLP	2019	6.2
BDP	2019	2.3
PdA/Sol.	2019	0.0
GPS	2019	7.3
Small right-wing parties	2019	1.0

Kriens

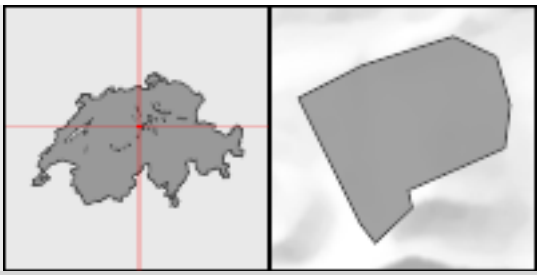

Population		
Residents	2019	27,847
Change in %	2010-2019	5.8
Population density per km²	2019	1,020.0
Age distribution in %		
0-19 years	2019	18.6
20-64 years	2019	60.1
65 years or over	2019	21.3
Foreign nationals in %	2019	19.7
Components of population change		
Crude marriage rate	2019	4.2
Crude divorce rate	2019	1.7
Crude birth rate	2019	11.3
Crude mortality rate	2019	8.7
Private households	2019	12,593
Size of households in persons	2019	2.17
Area		
Total surface area in km²	2016	27.3
Settlement and urban area in %	2004/09	20.0
Change in ha	1979/85-2004/09	135
Agricultural area in %	2004/09	28.4
Change in ha	1979/85-2004/09	-134
Wooded area in %	2004/09	50.5
Unproductive area in %	2004/09	1.1
Economy		
Employed total	2018	11,888
Primary sector	2018	112
Secondary sector	2018	2,118
Tertiary sector	2018	9,658
Business establishments total	2018	1,487
Primary sector	2018	48
Secondary sector	2018	214
Tertiary sector	2018	1,225
Construction and housing		
Dwelling vacancy rate	2020	1.65
New housing units per 1000 residents	2018	22.0
Social security		
Social assistance rate	2019	4.02

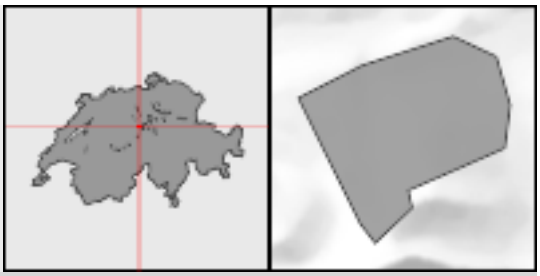

Kriens

Voter shares of selected parties in % (National Council elections)		
FDP/PLR inclusive LP/PL-BS	2019	13.5
CVP	2019	18.9
SP	2019	17.4
SVP	2019	23.2
EVP/CSP	2019	0.5
GLP	2019	7.8
BDP	2019	0.0
PdA/Sol.	2019	0.0
GPS	2019	17.9
Small right-wing parties	2019	0.1

Schweizerische Eidgenossenschaft
Confédération suisse
Confederazione Svizzera
Confederaziun svizra

Eidgenössisches Departement des Innern EDI
Département fédéral de l'intérieur DFI
Bundesamt für Statistik BFS
Office fédéral de la statistique OFS

Küblis

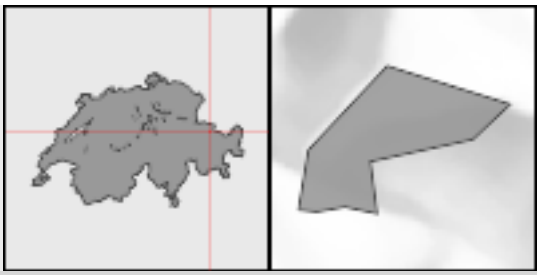

Population		
Residents	2019	844
Change in %	2010-2019	3.1
Population density per km²	2019	103.7
Age distribution in %		
0-19 years	2019	18.1
20-64 years	2019	60.9
65 years or over	2019	21.0
Foreign nationals in %	2019	16.7
Components of population change		
Crude marriage rate	2019	2.4
Crude divorce rate	2019	1.2
Crude birth rate	2019	5.9
Crude mortality rate	2019	15.3
Private households	2019	396
Size of households in persons	2019	2.12
Area		
Total surface area in km²	2016	8.1
Settlement and urban area in %	2004/09	4.6
Change in ha	1979/85-2004/09	1
Agricultural area in %	2004/09	43.9
Change in ha	1979/85-2004/09	-6
Wooded area in %	2004/09	43.7
Unproductive area in %	2004/09	7.9
Economy		
Employed total	2018	593
Primary sector	2018	50
Secondary sector	2018	224
Tertiary sector	2018	319
Business establishments total	2018	114
Primary sector	2018	14
Secondary sector	2018	25
Tertiary sector	2018	75
Construction and housing		
Dwelling vacancy rate	2020	1.32
New housing units per 1000 residents	2018	8.2
Social security		
Social assistance rate	2019	X

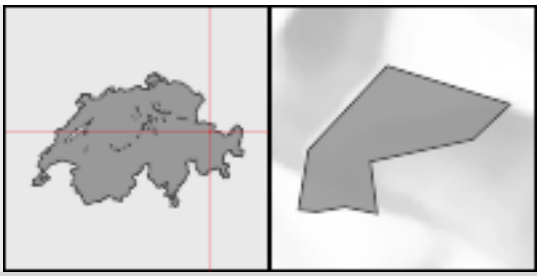

Küblis

Voter shares of selected parties in % (National Council elections)		
FDP/PLR inclusive LP/PL-BS	2019	7.8
CVP	2019	3.2
SP	2019	9.6
SVP	2019	54.2
EVP/CSP	2019	0.0
GLP	2019	9.5
BDP	2019	11.2
PdA/Sol.	2019	0.0
GPS	2019	4.7
Small right-wing parties	2019	0.0

Künten

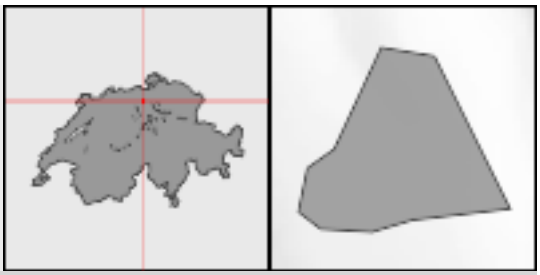

Population		
Residents	2019	1,795
Change in %	2010-2019	13.0
Population density per km²	2019	367.1
Age distribution in %		
0-19 years	2019	21.3
20-64 years	2019	62.6
65 years or over	2019	16.0
Foreign nationals in %	2019	16.3
Components of population change		
Crude marriage rate	2019	4.5
Crude divorce rate	2019	1.1
Crude birth rate	2019	11.3
Crude mortality rate	2019	7.3
Private households	2019	725
Size of households in persons	2019	2.46
Area		
Total surface area in km²	2016	4.9
Settlement and urban area in %	2004/09	12.9
Change in ha	1979/85-2004/09	0
Agricultural area in %	2004/09	56.4
Change in ha	1979/85-2004/09	-3
Wooded area in %	2004/09	27.0
Unproductive area in %	2004/09	3.7
Economy		
Employed total	2018	409
Primary sector	2018	46
Secondary sector	2018	122
Tertiary sector	2018	241
Business establishments total	2018	110
Primary sector	2018	14
Secondary sector	2018	15
Tertiary sector	2018	81
Construction and housing		
Dwelling vacancy rate	2020	3.25
New housing units per 1000 residents	2018	4.6
Social security		
Social assistance rate	2019	1.31

Künten



Voter shares of selected parties in % (National Council elections)		
FDP/PLR inclusive LP/PL-BS	2019	8.6
CVP	2019	12.1
SP	2019	11.5
SVP	2019	40.9
EVP/CSP	2019	1.7
GLP	2019	8.6
BDP	2019	4.4
PdA/Sol.	2019	0.0
GPS	2019	8.7
Small right-wing parties	2019	0.3

Küsnacht (ZH)



Population		
Residents	2019	14,564
Change in %	2010-2019	7.9
Population density per km²	2019	1,178.3
Age distribution in %		
0-19 years	2019	20.7
20-64 years	2019	56.4
65 years or over	2019	22.9
Foreign nationals in %	2019	26.5
Components of population change		
Crude marriage rate	2019	3.8
Crude divorce rate	2019	2.3
Crude birth rate	2019	9.4
Crude mortality rate	2019	9.9
Private households	2019	6,488
Size of households in persons	2019	2.21
Area		
Total surface area in km²	2016	12.4
Settlement and urban area in %	2004/09	33.9
Change in ha	1979/85-2004/09	27
Agricultural area in %	2004/09	34.1
Change in ha	1979/85-2004/09	-26
Wooded area in %	2004/09	31.2
Unproductive area in %	2004/09	0.8
Economy		
Employed total	2018	6,401
Primary sector	2018	77
Secondary sector	2018	820
Tertiary sector	2018	5,504
Business establishments total	2018	1,272
Primary sector	2018	24
Secondary sector	2018	102
Tertiary sector	2018	1,146
Construction and housing		
Dwelling vacancy rate	2020	4.08
New housing units per 1000 residents	2018	2.4
Social security		
Social assistance rate	2019	1.88

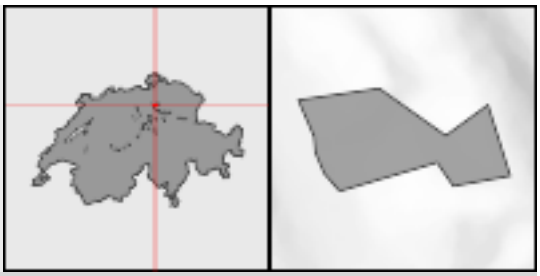

Küsnacht (ZH)

Voter shares of selected parties in % (National Council elections)		
FDP/PLR inclusive LP/PL-BS	2019	29.4
CVP	2019	4.3
SP	2019	9.9
SVP	2019	28.1
EVP/CSP	2019	1.6
GLP	2019	14.6
BDP	2019	1.1
PdA/Sol.	2019	0.1
GPS	2019	9.0
Small right-wing parties	2019	0.4

Schweizerische Eidgenossenschaft
Confédération suisse
Confederazione Svizzera
Confederaziun svizra

Eidgenössisches Departement des Innern EDI
Département fédéral de l'intérieur DFI
Bundesamt für Statistik BFS
Office fédéral de la statistique OFS

Küssnacht (SZ)

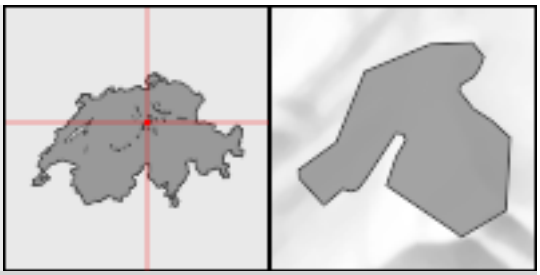

Population		
Residents	2019	13,300
Change in %	2010-2019	8.8
Population density per km²	2019	452.8
Age distribution in %		
0-19 years	2019	19.0
20-64 years	2019	62.0
65 years or over	2019	19.1
Foreign nationals in %	2019	23.3
Components of population change		
Crude marriage rate	2019	4.3
Crude divorce rate	2019	1.8
Crude birth rate	2019	9.5
Crude mortality rate	2019	6.4
Private households	2019	5,854
Size of households in persons	2019	2.23
Area		
Total surface area in km²	2016	29.4
Settlement and urban area in %	2004/09	16.6
Change in ha	1979/85-2004/09	123
Agricultural area in %	2004/09	55.7
Change in ha	1979/85-2004/09	-114
Wooded area in %	2004/09	26.5
Unproductive area in %	2004/09	1.2
Economy		
Employed total	2018	6,880
Primary sector	2018	284
Secondary sector	2018	2,683
Tertiary sector	2018	3,913
Business establishments total	2018	1,120
Primary sector	2018	105
Secondary sector	2018	185
Tertiary sector	2018	830
Construction and housing		
Dwelling vacancy rate	2020	1.25
New housing units per 1000 residents	2018	9.1
Social security		
Social assistance rate	2019	1.53

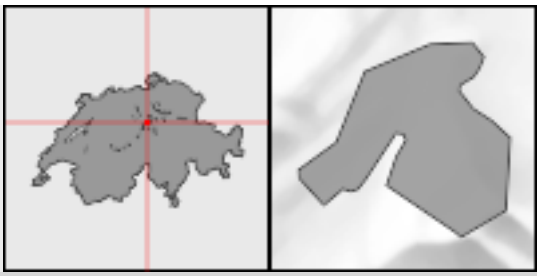

Küssnacht (SZ)

Voter shares of selected parties in % (National Council elections)		
FDP/PLR inclusive LP/PL-BS	2019	34.7
CVP	2019	14.7
SP	2019	15.8
SVP	2019	26.9
EVP/CSP	2019	0.4
GLP	2019	5.3
BDP	2019	0.0
PdA/Sol.	2019	0.0
GPS	2019	2.2
Small right-wing parties	2019	0.0

Küttigen

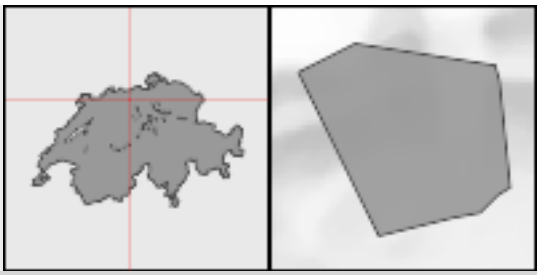

Population		
Residents	2019	6,268
Change in %	2010-2019	11.4
Population density per km²	2019	526.7
Age distribution in %		
0-19 years	2019	19.7
20-64 years	2019	59.9
65 years or over	2019	20.4
Foreign nationals in %	2019	15.9
Components of population change		
Crude marriage rate	2019	4.5
Crude divorce rate	2019	2.6
Crude birth rate	2019	9.8
Crude mortality rate	2019	6.4
Private households	2019	2,761
Size of households in persons	2019	2.25
Area		
Total surface area in km²	2016	11.9
Settlement and urban area in %	2004/09	16.0
Change in ha	1979/85-2004/09	43
Agricultural area in %	2004/09	33.1
Change in ha	1979/85-2004/09	-38
Wooded area in %	2004/09	49.7
Unproductive area in %	2004/09	1.2
Economy		
Employed total	2018	1,413
Primary sector	2018	67
Secondary sector	2018	326
Tertiary sector	2018	1,020
Business establishments total	2018	337
Primary sector	2018	15
Secondary sector	2018	48
Tertiary sector	2018	274
Construction and housing		
Dwelling vacancy rate	2020	0.79
New housing units per 1000 residents	2018	12.6
Social security		
Social assistance rate	2019	1.65

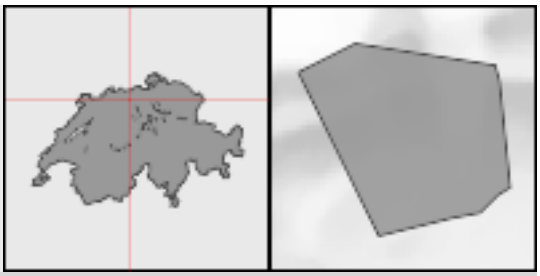

Küttigen

Voter shares of selected parties in % (National Council elections)		
FDP/PLR inclusive LP/PL-BS	2019	17.2
CVP	2019	5.6
SP	2019	20.8
SVP	2019	22.3
EVP/CSP	2019	5.0
GLP	2019	10.4
BDP	2019	2.9
PdA/Sol.	2019	0.0
GPS	2019	12.3
Small right-wing parties	2019	0.7

L'Abbaye



Population		
Residents	2019	1,478
Change in %	2010-2019	12.7
Population density per km²	2019	46.4
Age distribution in %		
0-19 years	2019	19.8
20-64 years	2019	56.8
65 years or over	2019	23.3
Foreign nationals in %	2019	15.2
Components of population change		
Crude marriage rate	2019	4.7
Crude divorce rate	2019	3.4
Crude birth rate	2019	6.8
Crude mortality rate	2019	9.5
Private households	2019	686
Size of households in persons	2019	2.13
Area		
Total surface area in km²	2016	31.9
Settlement and urban area in %	2004/09	3.7
Change in ha	1979/85-2004/09	14
Agricultural area in %	2004/09	33.9
Change in ha	1979/85-2004/09	-128
Wooded area in %	2004/09	60.6
Unproductive area in %	2004/09	1.8
Economy		
Employed total	2018	671
Primary sector	2018	26
Secondary sector	2018	380
Tertiary sector	2018	265
Business establishments total	2018	119
Primary sector	2018	9
Secondary sector	2018	41
Tertiary sector	2018	69
Construction and housing		
Dwelling vacancy rate	2020	3.08
New housing units per 1000 residents	2018	3.3
Social security		
Social assistance rate	2019	2.71



L'Abbaye

Voter shares of selected parties in % (National Council elections)		
FDP/PLR inclusive LP/PL-BS	2019	28.5
CVP	2019	1.6
SP	2019	21.6
SVP	2019	19.1
EVP/CSP	2019	6.8
GLP	2019	4.0
BDP	2019	0.1
PdA/Sol.	2019	2.0
GPS	2019	13.0
Small right-wing parties	2019	1.2

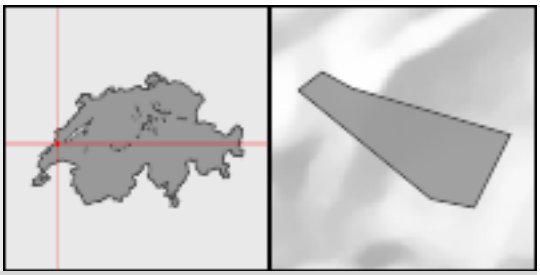

L'Abergement

Population		
Residents	2019	242
Change in %	2010-2019	-2.4
Population density per km²	2019	41.8
Age distribution in %		
0-19 years	2019	23.6
20-64 years	2019	57.9
65 years or over	2019	18.6
Foreign nationals in %	2019	6.6
Components of population change		
Crude marriage rate	2019	0.0
Crude divorce rate	2019	4.1
Crude birth rate	2019	4.1
Crude mortality rate	2019	0.0
Private households	2019	98
Size of households in persons	2019	2.47
Area		
Total surface area in km²	2016	5.8
Settlement and urban area in %	2004/09	5.3
Change in ha	1979/85-2004/09	5
Agricultural area in %	2004/09	39.6
Change in ha	1979/85-2004/09	-5
Wooded area in %	2004/09	55.1
Unproductive area in %	2004/09	0.0
Economy		
Employed total	2018	38
Primary sector	2018	21
Secondary sector	2018	10
Tertiary sector	2018	7
Business establishments total	2018	18
Primary sector	2018	7
Secondary sector	2018	5
Tertiary sector	2018	6
Construction and housing		
Dwelling vacancy rate	2020	0.91
New housing units per 1000 residents	2018	4.2
Social security		
Social assistance rate	2019	X

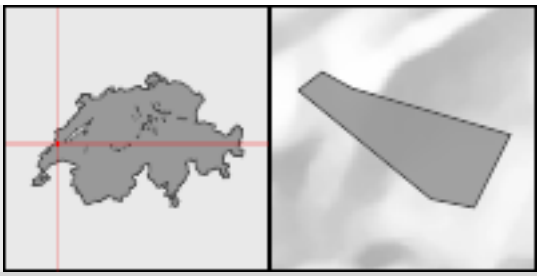

L'Abergement

Voter shares of selected parties in % (National Council elections)		
FDP/PLR inclusive LP/PL-BS	2019	13.4
CVP	2019	0.6
SP	2019	21.9
SVP	2019	32.5
EVP/CSP	2019	2.5
GLP	2019	3.7
BDP	2019	0.1
PdA/Sol.	2019	3.5
GPS	2019	20.5
Small right-wing parties	2019	0.0

L'Isle

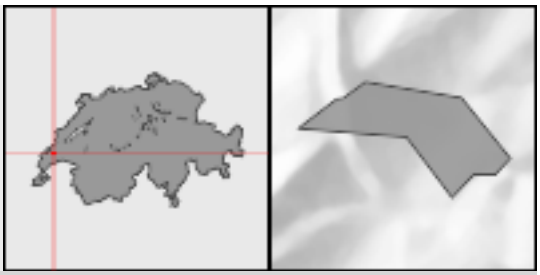

Population		
Residents	2019	1,009
Change in %	2010-2019	3.5
Population density per km²	2019	62.2
Age distribution in %		
0-19 years	2019	22.0
20-64 years	2019	58.9
65 years or over	2019	19.1
Foreign nationals in %	2019	11.0
Components of population change		
Crude marriage rate	2019	4.0
Crude divorce rate	2019	1.0
Crude birth rate	2019	9.0
Crude mortality rate	2019	10.0
Private households	2019	437
Size of households in persons	2019	2.30
Area		
Total surface area in km²	2016	16.2
Settlement and urban area in %	2004/09	5.4
Change in ha	1979/85-2004/09	15
Agricultural area in %	2004/09	47.9
Change in ha	1979/85-2004/09	-27
Wooded area in %	2004/09	46.5
Unproductive area in %	2004/09	0.2
Economy		
Employed total	2018	309
Primary sector	2018	48
Secondary sector	2018	120
Tertiary sector	2018	141
Business establishments total	2018	102
Primary sector	2018	19
Secondary sector	2018	23
Tertiary sector	2018	60
Construction and housing		
Dwelling vacancy rate	2020	6.47
New housing units per 1000 residents	2018	0.0
Social security		
Social assistance rate	2019	3.90

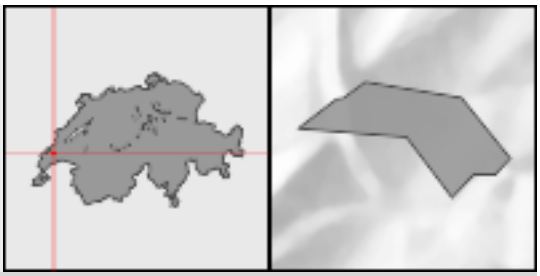

L'Isle

Voter shares of selected parties in % (National Council elections)		
FDP/PLR inclusive LP/PL-BS	2019	22.0
CVP	2019	0.4
SP	2019	20.1
SVP	2019	24.6
EVP/CSP	2019	2.2
GLP	2019	5.4
BDP	2019	0.3
PdA/Sol.	2019	2.4
GPS	2019	20.5
Small right-wing parties	2019	0.1

Schweizerische Eidgenossenschaft
Confédération suisse
Confederazione Svizzera
Confederaziun svizra

Eidgenössisches Departement des Innern EDI
Département fédéral de l'intérieur DFI
Bundesamt für Statistik BFS
Office fédéral de la statistique OFS

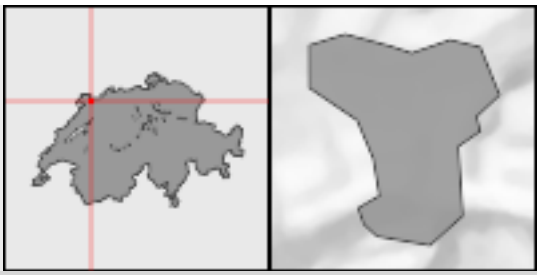

La Baroche

Population		
Residents	2019	1,142
Change in %	2010-2019	-4.0
Population density per km²	2019	36.8
Age distribution in %		
0-19 years	2019	21.4
20-64 years	2019	54.0
65 years or over	2019	24.6
Foreign nationals in %	2019	6.0
Components of population change		
Crude marriage rate	2019	1.7
Crude divorce rate	2019	1.7
Crude birth rate	2019	2.6
Crude mortality rate	2019	10.4
Private households	2019	497
Size of households in persons	2019	2.29
Area		
Total surface area in km²	2016	31.1
Settlement and urban area in %	2004/09	4.9
Change in ha	1979/85-2004/09	38
Agricultural area in %	2004/09	49.0
Change in ha	1979/85-2004/09	4
Wooded area in %	2004/09	45.6
Unproductive area in %	2004/09	0.5
Economy		
Employed total	2018	396
Primary sector	2018	102
Secondary sector	2018	67
Tertiary sector	2018	227
Business establishments total	2018	104
Primary sector	2018	41
Secondary sector	2018	22
Tertiary sector	2018	41
Construction and housing		
Dwelling vacancy rate	2020	0.64
New housing units per 1000 residents	2018	2.6
Social security		
Social assistance rate	2019	1.46

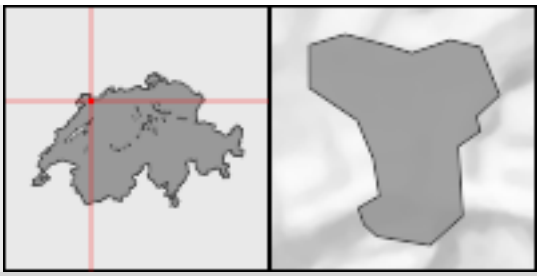

La Baroche

Voter shares of selected parties in % (National Council elections)		
FDP/PLR inclusive LP/PL-BS	2019	13.8
CVP	2019	27.7
SP	2019	16.3
SVP	2019	20.3
EVP/CSP	2019	9.2
GLP	2019	0.0
BDP	2019	0.0
PdA/Sol.	2019	0.0
GPS	2019	12.8
Small right-wing parties	2019	0.0

Schweizerische Eidgenossenschaft
Confédération suisse
Confederazione Svizzera
Confederaziun svizra

Eidgenössisches Departement des Innern EDI
Département fédéral de l'intérieur DFI
Bundesamt für Statistik BFS
Office fédéral de la statistique OFS

La Brévine

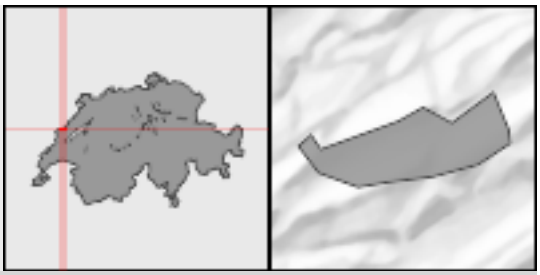

Population		
Residents	2019	622
Change in %	2010-2019	-5.0
Population density per km²	2019	14.9
Age distribution in %		
0-19 years	2019	20.9
20-64 years	2019	55.0
65 years or over	2019	24.1
Foreign nationals in %	2019	4.8
Components of population change		
Crude marriage rate	2019	3.2
Crude divorce rate	2019	0.0
Crude birth rate	2019	9.6
Crude mortality rate	2019	6.4
Private households	2019	282
Size of households in persons	2019	2.18
Area		
Total surface area in km²	2016	41.8
Settlement and urban area in %	2004/09	2.3
Change in ha	1979/85-2004/09	18
Agricultural area in %	2004/09	53.5
Change in ha	1979/85-2004/09	20
Wooded area in %	2004/09	42.3
Unproductive area in %	2004/09	2.0
Economy		
Employed total	2018	314
Primary sector	2018	153
Secondary sector	2018	73
Tertiary sector	2018	88
Business establishments total	2018	113
Primary sector	2018	55
Secondary sector	2018	19
Tertiary sector	2018	39
Construction and housing		
Dwelling vacancy rate	2020	1.78
New housing units per 1000 residents	2018	0.0
Social security		
Social assistance rate	2019	2.38

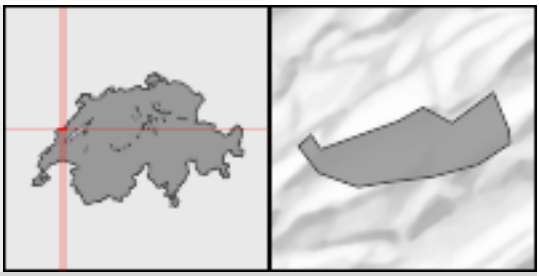

La Brévine

Voter shares of selected parties in % (National Council elections)		
FDP/PLR inclusive LP/PL-BS	2019	40.5
CVP	2019	5.0
SP	2019	5.3
SVP	2019	30.8
EVP/CSP	2019	0.0
GLP	2019	0.6
BDP	2019	0.0
PdA/Sol.	2019	9.2
GPS	2019	8.5
Small right-wing parties	2019	0.0

Schweizerische Eidgenossenschaft
Confédération suisse
Confederazione Svizzera
Confederaziun svizra

Eidgenössisches Departement des Innern EDI
Département fédéral de l'intérieur DFI
Bundesamt für Statistik BFS
Office fédéral de la statistique OFS

La Brillaz

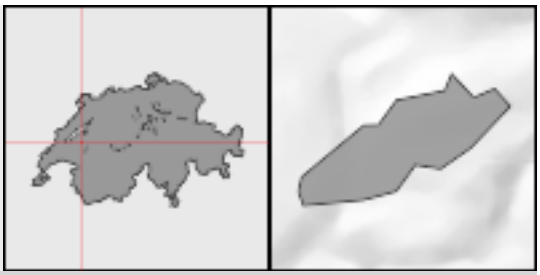

Population		
Residents	2019	2,052
Change in %	2010-2019	17.5
Population density per km²	2019	199.0
Age distribution in %		
0-19 years	2019	25.8
20-64 years	2019	60.2
65 years or over	2019	13.9
Foreign nationals in %	2019	13.1
Components of population change		
Crude marriage rate	2019	2.9
Crude divorce rate	2019	3.9
Crude birth rate	2019	10.7
Crude mortality rate	2019	3.9
Private households	2019	798
Size of households in persons	2019	2.56
Area		
Total surface area in km²	2016	10.3
Settlement and urban area in %	2004/09	8.5
Change in ha	1979/85-2004/09	41
Agricultural area in %	2004/09	71.1
Change in ha	1979/85-2004/09	-41
Wooded area in %	2004/09	19.3
Unproductive area in %	2004/09	1.2
Economy		
Employed total	2018	215
Primary sector	2018	48
Secondary sector	2018	17
Tertiary sector	2018	150
Business establishments total	2018	75
Primary sector	2018	20
Secondary sector	2018	10
Tertiary sector	2018	45
Construction and housing		
Dwelling vacancy rate	2020	4.07
New housing units per 1000 residents	2018	13.3
Social security		
Social assistance rate	2019	1.03

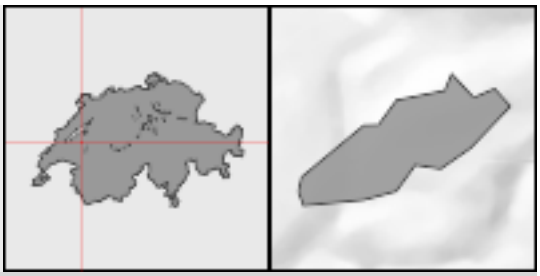

La Brillaz

Voter shares of selected parties in % (National Council elections)		
FDP/PLR inclusive LP/PL-BS	2019	22.2
CVP	2019	15.9
SP	2019	20.1
SVP	2019	14.7
EVP/CSP	2019	4.2
GLP	2019	5.8
BDP	2019	1.3
PdA/Sol.	2019	0.0
GPS	2019	13.5
Small right-wing parties	2019	0.1

Schweizerische Eidgenossenschaft
Confédération suisse
Confederazione Svizzera
Confederaziun svizra

Eidgenössisches Departement des Innern EDI
Département fédéral de l'intérieur DFI
Bundesamt für Statistik BFS
Office fédéral de la statistique OFS



La Chaux (Cossonay)

Population		
Residents	2019	395
Change in %	2010-2019	-6.4
Population density per km²	2019	58.6
Age distribution in %		
0-19 years	2019	24.1
20-64 years	2019	58.5
65 years or over	2019	17.5
Foreign nationals in %	2019	10.9
Components of population change		
Crude marriage rate	2019	5.0
Crude divorce rate	2019	0.0
Crude birth rate	2019	5.0
Crude mortality rate	2019	14.9
Private households	2019	157
Size of households in persons	2019	2.52
Area		
Total surface area in km²	2016	6.7
Settlement and urban area in %	2004/09	6.2
Change in ha	1979/85-2004/09	2
Agricultural area in %	2004/09	76.2
Change in ha	1979/85-2004/09	-3
Wooded area in %	2004/09	17.0
Unproductive area in %	2004/09	0.6
Economy		
Employed total	2018	94
Primary sector	2018	24
Secondary sector	2018	18
Tertiary sector	2018	52
Business establishments total	2018	45
Primary sector	2018	12
Secondary sector	2018	10
Tertiary sector	2018	23
Construction and housing		
Dwelling vacancy rate	2020	2.94
New housing units per 1000 residents	2018	2.4
Social security		
Social assistance rate	2019	1.71



La Chaux (Cossonay)

Voter shares of selected parties in % (National Council elections)		
FDP/PLR inclusive LP/PL-BS	2019	25.7
CVP	2019	0.7
SP	2019	13.0
SVP	2019	26.2
EVP/CSP	2019	0.3
GLP	2019	6.4
BDP	2019	0.1
PdA/Sol.	2019	4.1
GPS	2019	20.6
Small right-wing parties	2019	0.0

Schweizerische Eidgenossenschaft
Confédération suisse
Confederazione Svizzera
Confederaziun svizra

Eidgenössisches Departement des Innern EDI
Département fédéral de l'intérieur DFI
Bundesamt für Statistik BFS
Office fédéral de la statistique OFS

La Chaux-de-Fonds



Population		
Residents	2019	37,494
Change in %	2010-2019	0.0
Population density per km²	2019	672.9
Age distribution in %		
0-19 years	2019	20.8
20-64 years	2019	60.3
65 years or over	2019	18.9
Foreign nationals in %	2019	30.3
Components of population change		
Crude marriage rate	2019	3.8
Crude divorce rate	2019	2.6
Crude birth rate	2019	9.5
Crude mortality rate	2019	10.4
Private households	2019	17,928
Size of households in persons	2019	2.05
Area		
Total surface area in km²	2016	55.7
Settlement and urban area in %	2004/09	16.6
Change in ha	1979/85-2004/09	117
Agricultural area in %	2004/09	54.7
Change in ha	1979/85-2004/09	-113
Wooded area in %	2004/09	27.9
Unproductive area in %	2004/09	0.7
Economy		
Employed total	2018	26,383
Primary sector	2018	237
Secondary sector	2018	10,905
Tertiary sector	2018	15,241
Business establishments total	2018	2,766
Primary sector	2018	85
Secondary sector	2018	579
Tertiary sector	2018	2,102
Construction and housing		
Dwelling vacancy rate	2020	4.26
New housing units per 1000 residents	2018	3.1
Social security		
Social assistance rate	2019	11.04

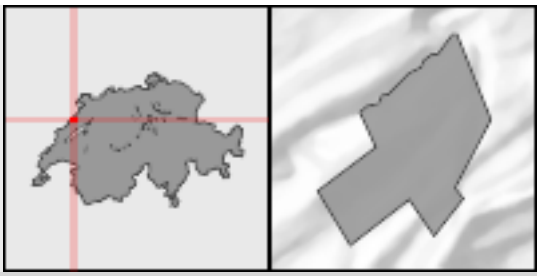

La Chaux-de-Fonds

Voter shares of selected parties in % (National Council elections)		
FDP/PLR inclusive LP/PL-BS	2019	13.5
CVP	2019	6.2
SP	2019	15.6
SVP	2019	12.0
EVP/CSP	2019	0.0
GLP	2019	4.9
BDP	2019	0.0
PdA/Sol.	2019	26.2
GPS	2019	21.4
Small right-wing parties	2019	0.0

Schweizerische Eidgenossenschaft
Confédération suisse
Confederazione Svizzera
Confederaziun svizra

Eidgenössisches Departement des Innern EDI
Département fédéral de l'intérieur DFI
Bundesamt für Statistik BFS
Office fédéral de la statistique OFS

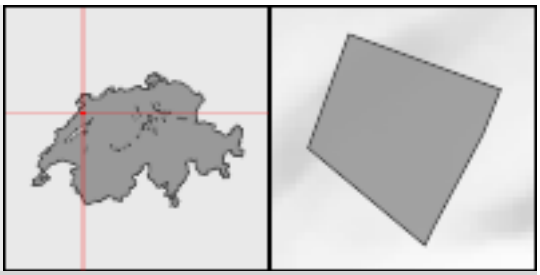

La Chaux-des-Breuleux

Population		
Residents	2019	99
Change in %	2010-2019	25.3
Population density per km²	2019	24.4
Age distribution in %		
0-19 years	2019	24.2
20-64 years	2019	53.5
65 years or over	2019	22.2
Foreign nationals in %	2019	5.1
Components of population change		
Crude marriage rate	2019	0.0
Crude divorce rate	2019	10.6
Crude birth rate	2019	10.6
Crude mortality rate	2019	0.0
Private households	2019	40
Size of households in persons	2019	2.48
Area		
Total surface area in km²	2016	4.1
Settlement and urban area in %	2004/09	3.5
Change in ha	1979/85-2004/09	5
Agricultural area in %	2004/09	70.1
Change in ha	1979/85-2004/09	-1
Wooded area in %	2004/09	23.2
Unproductive area in %	2004/09	3.2
Economy		
Employed total	2018	X
Primary sector	2018	15
Secondary sector	2018	X
Tertiary sector	2018	6
Business establishments total	2018	X
Primary sector	2018	5
Secondary sector	2018	X
Tertiary sector	2018	X
Construction and housing		
Dwelling vacancy rate	2020	1.82
New housing units per 1000 residents	2018	0.0
Social security		
Social assistance rate	2019	X

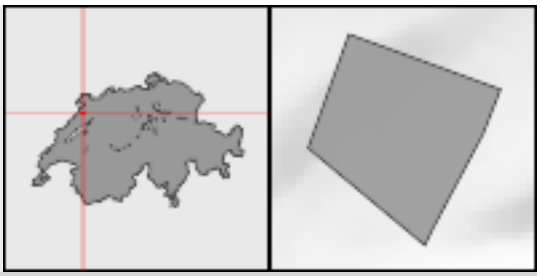

La Chaux-des-Breuleux

Voter shares of selected parties in % (National Council elections)		
FDP/PLR inclusive LP/PL-BS	2019	11.4
CVP	2019	30.0
SP	2019	14.3
SVP	2019	15.7
EVP/CSP	2019	10.0
GLP	2019	0.0
BDP	2019	0.0
PdA/Sol.	2019	0.0
GPS	2019	18.6
Small right-wing parties	2019	0.0

Schweizerische Eidgenossenschaft
Confédération suisse
Confederazione Svizzera
Confederaziun svizra

Eidgenössisches Departement des Innern EDI
Département fédéral de l'intérieur DFI
Bundesamt für Statistik BFS
Office fédéral de la statistique OFS

La Chaux-du-Milieu

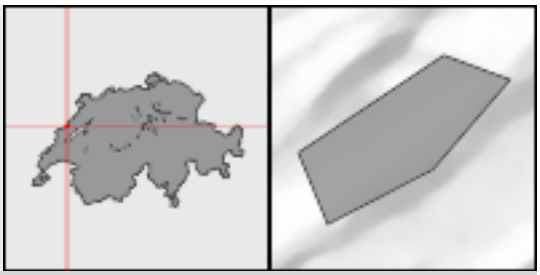

Population		
Residents	2019	496
Change in %	2010-2019	6.9
Population density per km²	2019	28.7
Age distribution in %		
0-19 years	2019	26.6
20-64 years	2019	54.2
65 years or over	2019	19.2
Foreign nationals in %	2019	4.0
Components of population change		
Crude marriage rate	2019	2.0
Crude divorce rate	2019	0.0
Crude birth rate	2019	2.0
Crude mortality rate	2019	4.0
Private households	2019	188
Size of households in persons	2019	2.58
Area		
Total surface area in km²	2016	17.3
Settlement and urban area in %	2004/09	2.5
Change in ha	1979/85-2004/09	2
Agricultural area in %	2004/09	49.0
Change in ha	1979/85-2004/09	5
Wooded area in %	2004/09	48.4
Unproductive area in %	2004/09	0.2
Economy		
Employed total	2018	98
Primary sector	2018	59
Secondary sector	2018	22
Tertiary sector	2018	17
Business establishments total	2018	39
Primary sector	2018	20
Secondary sector	2018	9
Tertiary sector	2018	10
Construction and housing		
Dwelling vacancy rate	2020	3.11
New housing units per 1000 residents	2018	4.0
Social security		
Social assistance rate	2019	1.63

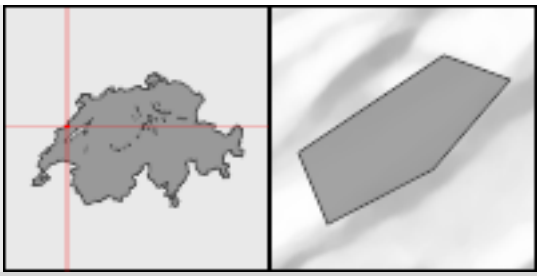

La Chaux-du-Milieu

Voter shares of selected parties in % (National Council elections)		
FDP/PLR inclusive LP/PL-BS	2019	19.9
CVP	2019	7.0
SP	2019	9.9
SVP	2019	15.2
EVP/CSP	2019	0.0
GLP	2019	8.6
BDP	2019	0.0
PdA/Sol.	2019	21.7
GPS	2019	17.6
Small right-wing parties	2019	0.0

Schweizerische Eidgenossenschaft
Confédération suisse
Confederazione Svizzera
Confederaziun svizra

Eidgenössisches Departement des Innern EDI
Département fédéral de l'intérieur DFI
Bundesamt für Statistik BFS
Office fédéral de la statistique OFS

La Côte-aux-Fées

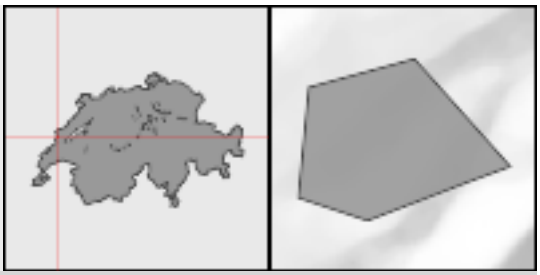

Population		
Residents	2019	445
Change in %	2010-2019	-1.8
Population density per km²	2019	34.7
Age distribution in %		
0-19 years	2019	22.0
20-64 years	2019	52.8
65 years or over	2019	25.2
Foreign nationals in %	2019	6.5
Components of population change		
Crude marriage rate	2019	2.3
Crude divorce rate	2019	0.0
Crude birth rate	2019	6.8
Crude mortality rate	2019	18.0
Private households	2019	200
Size of households in persons	2019	2.18
Area		
Total surface area in km²	2016	12.8
Settlement and urban area in %	2004/09	3.0
Change in ha	1979/85-2004/09	6
Agricultural area in %	2004/09	55.7
Change in ha	1979/85-2004/09	4
Wooded area in %	2004/09	40.9
Unproductive area in %	2004/09	0.4
Economy		
Employed total	2018	301
Primary sector	2018	42
Secondary sector	2018	116
Tertiary sector	2018	143
Business establishments total	2018	60
Primary sector	2018	21
Secondary sector	2018	13
Tertiary sector	2018	26
Construction and housing		
Dwelling vacancy rate	2020	3.18
New housing units per 1000 residents	2018	2.3
Social security		
Social assistance rate	2019	4.52

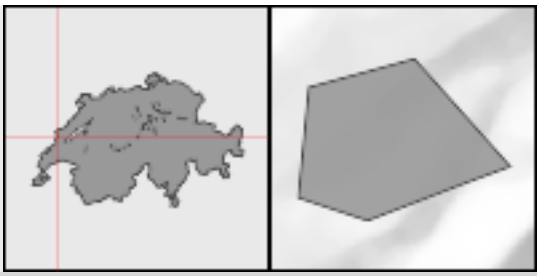

La Côte-aux-Fées

Voter shares of selected parties in % (National Council elections)

FDP/PLR inclusive LP/PL-BS	2019	25.1
CVP	2019	7.3
SP	2019	10.2
SVP	2019	37.4
EVP/CSP	2019	0.0
GLP	2019	4.0
BDP	2019	0.0
PdA/Sol.	2019	6.4
GPS	2019	9.6
Small right-wing parties	2019	0.0

La Ferrière

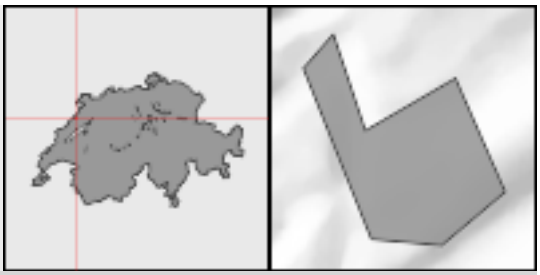

Population		
Residents	2019	529
Change in %	2010-2019	-3.1
Population density per km²	2019	37.4
Age distribution in %		
0-19 years	2019	20.0
20-64 years	2019	65.4
65 years or over	2019	14.6
Foreign nationals in %	2019	7.0
Components of population change		
Crude marriage rate	2019	3.8
Crude divorce rate	2019	1.9
Crude birth rate	2019	13.2
Crude mortality rate	2019	9.4
Private households	2019	220
Size of households in persons	2019	2.40
Area		
Total surface area in km²	2016	14.2
Settlement and urban area in %	2004/09	3.7
Change in ha	1979/85-2004/09	10
Agricultural area in %	2004/09	61.9
Change in ha	1979/85-2004/09	-7
Wooded area in %	2004/09	34.0
Unproductive area in %	2004/09	0.4
Economy		
Employed total	2018	217
Primary sector	2018	69
Secondary sector	2018	92
Tertiary sector	2018	56
Business establishments total	2018	58
Primary sector	2018	28
Secondary sector	2018	10
Tertiary sector	2018	20
Construction and housing		
Dwelling vacancy rate	2020	0.34
New housing units per 1000 residents	2018	0.0
Social security		
Social assistance rate	2019	X

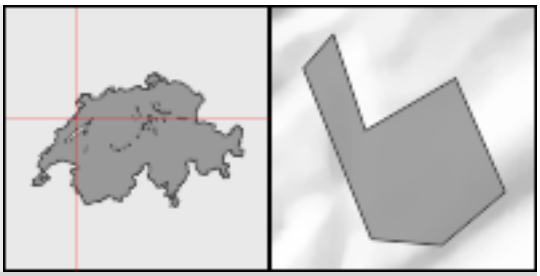

La Ferrière

Voter shares of selected parties in % (National Council elections)		
FDP/PLR inclusive LP/PL-BS	2019	5.4
CVP	2019	1.6
SP	2019	8.3
SVP	2019	32.5
EVP/CSP	2019	6.3
GLP	2019	6.3
BDP	2019	3.3
PdA/Sol.	2019	5.4
GPS	2019	20.0
Small right-wing parties	2019	4.9

Schweizerische Eidgenossenschaft
Confédération suisse
Confederazione Svizzera
Confederaziun svizra

Eidgenössisches Departement des Innern EDI
Département fédéral de l'intérieur DFI
Bundesamt für Statistik BFS
Office fédéral de la statistique OFS

La Grande Béroche



Population		
Residents	2019	8,795
Change in %	2010-2019	-1.2
Population density per km²	2019	208.8
Age distribution in %		
0-19 years	2019	20.8
20-64 years	2019	57.9
65 years or over	2019	21.3
Foreign nationals in %	2019	18.2
Components of population change		
Crude marriage rate	2019	3.7
Crude divorce rate	2019	1.8
Crude birth rate	2019	8.2
Crude mortality rate	2019	8.0
Private households	2019	3,915
Size of households in persons	2019	2.22
Area		
Total surface area in km²	2016	42.1
Settlement and urban area in %	2004/09	11.6
Change in ha	1979/85-2004/09	116
Agricultural area in %	2004/09	42.9
Change in ha	1979/85-2004/09	-109
Wooded area in %	2004/09	44.6
Unproductive area in %	2004/09	0.9
Economy		
Employed total	2018	2,956
Primary sector	2018	201
Secondary sector	2018	868
Tertiary sector	2018	1,887
Business establishments total	2018	695
Primary sector	2018	65
Secondary sector	2018	134
Tertiary sector	2018	496
Construction and housing		
Dwelling vacancy rate	2020	1.70
New housing units per 1000 residents	2018	1.0
Social security		
Social assistance rate	2019	3.33



La Grande Béroche

Voter shares of selected parties in % (National Council elections)

FDP/PLR inclusive LP/PL-BS	2019	25.8
CVP	2019	2.9
SP	2019	19.0
SVP	2019	13.4
EVP/CSP	2019	0.0
GLP	2019	10.2
BDP	2019	0.0
PdA/Sol.	2019	6.7
GPS	2019	21.9
Small right-wing parties	2019	0.0

Schweizerische Eidgenossenschaft
Confédération suisse
Confederazione Svizzera
Confederaziun svizra

Eidgenössisches Departement des Innern EDI
Département fédéral de l'intérieur DFI
Bundesamt für Statistik BFS
Office fédéral de la statistique OFS

La Neuveville

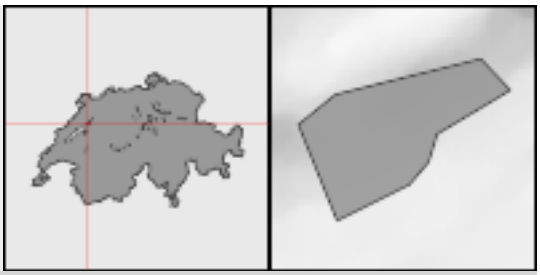

Population		
Residents	2019	3,756
Change in %	2010-2019	7.5
Population density per km²	2019	554.0
Age distribution in %		
0-19 years	2019	18.1
20-64 years	2019	60.1
65 years or over	2019	21.8
Foreign nationals in %	2019	17.7
Components of population change		
Crude marriage rate	2019	3.2
Crude divorce rate	2019	1.3
Crude birth rate	2019	6.4
Crude mortality rate	2019	10.7
Private households	2019	1,786
Size of households in persons	2019	2.09
Area		
Total surface area in km²	2016	6.8
Settlement and urban area in %	2004/09	18.2
Change in ha	1979/85-2004/09	26
Agricultural area in %	2004/09	18.7
Change in ha	1979/85-2004/09	-23
Wooded area in %	2004/09	62.8
Unproductive area in %	2004/09	0.3
Economy		
Employed total	2018	1,522
Primary sector	2018	46
Secondary sector	2018	343
Tertiary sector	2018	1,133
Business establishments total	2018	271
Primary sector	2018	15
Secondary sector	2018	41
Tertiary sector	2018	215
Construction and housing		
Dwelling vacancy rate	2020	2.07
New housing units per 1000 residents	2018	5.4
Social security		
Social assistance rate	2019	4.25

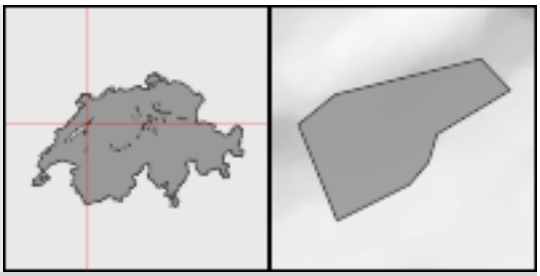

La Neuveville

Voter shares of selected parties in % (National Council elections)		
FDP/PLR inclusive LP/PL-BS	2019	13.0
CVP	2019	5.0
SP	2019	23.0
SVP	2019	12.9
EVP/CSP	2019	2.2
GLP	2019	7.6
BDP	2019	2.8
PdA/Sol.	2019	1.8
GPS	2019	25.5
Small right-wing parties	2019	1.8

Schweizerische Eidgenossenschaft
Confédération suisse
Confederazione Svizzera
Confederaziun svizra

Eidgenössisches Departement des Innern EDI
Département fédéral de l'intérieur DFI
Bundesamt für Statistik BFS
Office fédéral de la statistique OFS

La Praz

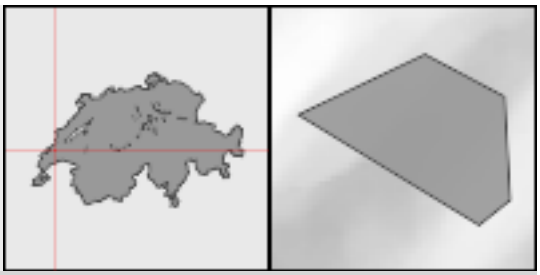

Population		
Residents	2019	165
Change in %	2010-2019	-2.4
Population density per km²	2019	32.2
Age distribution in %		
0-19 years	2019	18.8
20-64 years	2019	62.4
65 years or over	2019	18.8
Foreign nationals in %	2019	11.5
Components of population change		
Crude marriage rate	2019	0.0
Crude divorce rate	2019	0.0
Crude birth rate	2019	6.1
Crude mortality rate	2019	12.1
Private households	2019	66
Size of households in persons	2019	2.50
Area		
Total surface area in km²	2016	5.1
Settlement and urban area in %	2004/09	3.3
Change in ha	1979/85-2004/09	4
Agricultural area in %	2004/09	45.8
Change in ha	1979/85-2004/09	-4
Wooded area in %	2004/09	50.9
Unproductive area in %	2004/09	0.0
Economy		
Employed total	2018	30
Primary sector	2018	15
Secondary sector	2018	5
Tertiary sector	2018	10
Business establishments total	2018	X
Primary sector	2018	7
Secondary sector	2018	X
Tertiary sector	2018	6
Construction and housing		
Dwelling vacancy rate	2020	1.19
New housing units per 1000 residents	2018	0.0
Social security		
Social assistance rate	2019	X

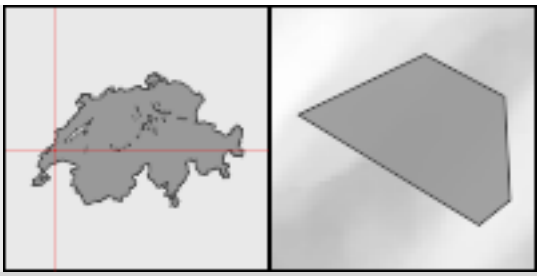

La Praz

Voter shares of selected parties in % (National Council elections)		
FDP/PLR inclusive LP/PL-BS	2019	10.4
CVP	2019	0.5
SP	2019	20.3
SVP	2019	37.0
EVP/CSP	2019	0.0
GLP	2019	8.7
BDP	2019	0.1
PdA/Sol.	2019	0.7
GPS	2019	22.3
Small right-wing parties	2019	0.0

Schweizerische Eidgenossenschaft
Confédération suisse
Confederazione Svizzera
Confederaziun svizra

Eidgenössisches Departement des Innern EDI
Département fédéral de l'intérieur DFI
Bundesamt für Statistik BFS
Office fédéral de la statistique OFS

La Punt-Chamues-ch

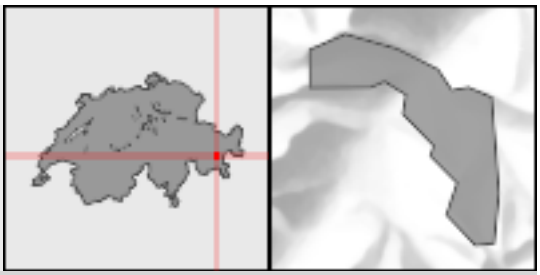

Population		
Residents	2019	679
Change in %	2010-2019	-9.2
Population density per km²	2019	10.7
Age distribution in %		
0-19 years	2019	13.1
20-64 years	2019	62.3
65 years or over	2019	24.6
Foreign nationals in %	2019	23.7
Components of population change		
Crude marriage rate	2019	8.8
Crude divorce rate	2019	0.0
Crude birth rate	2019	10.3
Crude mortality rate	2019	7.3
Private households	2019	331
Size of households in persons	2019	2.02
Area		
Total surface area in km²	2016	63.3
Settlement and urban area in %	2004/09	1.3
Change in ha	1979/85-2004/09	4
Agricultural area in %	2004/09	31.6
Change in ha	1979/85-2004/09	-125
Wooded area in %	2004/09	16.0
Unproductive area in %	2004/09	51.1
Economy		
Employed total	2018	237
Primary sector	2018	17
Secondary sector	2018	70
Tertiary sector	2018	150
Business establishments total	2018	83
Primary sector	2018	8
Secondary sector	2018	15
Tertiary sector	2018	60
Construction and housing		
Dwelling vacancy rate	2020	0.58
New housing units per 1000 residents	2018	0.0
Social security		
Social assistance rate	2019	X

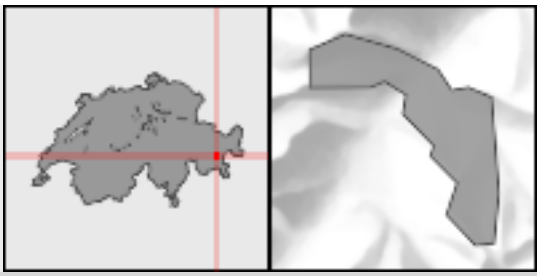

La Punt-Chamues-ch

Voter shares of selected parties in % (National Council elections)		
FDP/PLR inclusive LP/PL-BS	2019	15.8
CVP	2019	5.8
SP	2019	12.6
SVP	2019	39.2
EVP/CSP	2019	0.0
GLP	2019	7.1
BDP	2019	13.4
PdA/Sol.	2019	0.0
GPS	2019	6.1
Small right-wing parties	2019	0.0

Schweizerische Eidgenossenschaft
Confédération suisse
Confederazione Svizzera
Confederaziun svizra

Eidgenössisches Departement des Innern EDI
Département fédéral de l'intérieur DFI
Bundesamt für Statistik BFS
Office fédéral de la statistique OFS



La Rippe

Population		
Residents	2019	1,140
Change in %	2010-2019	9.1
Population density per km²	2019	68.7
Age distribution in %		
0-19 years	2019	25.3
20-64 years	2019	62.1
65 years or over	2019	12.6
Foreign nationals in %	2019	26.0
Components of population change		
Crude marriage rate	2019	6.1
Crude divorce rate	2019	1.7
Crude birth rate	2019	7.8
Crude mortality rate	2019	0.9
Private households	2019	428
Size of households in persons	2019	2.66
Area		
Total surface area in km²	2016	16.6
Settlement and urban area in %	2004/09	3.7
Change in ha	1979/85-2004/09	18
Agricultural area in %	2004/09	35.5
Change in ha	1979/85-2004/09	-33
Wooded area in %	2004/09	60.3
Unproductive area in %	2004/09	0.5
Economy		
Employed total	2018	223
Primary sector	2018	31
Secondary sector	2018	52
Tertiary sector	2018	140
Business establishments total	2018	78
Primary sector	2018	11
Secondary sector	2018	10
Tertiary sector	2018	57
Construction and housing		
Dwelling vacancy rate	2020	0.00
New housing units per 1000 residents	2018	1.7
Social security		
Social assistance rate	2019	0.60

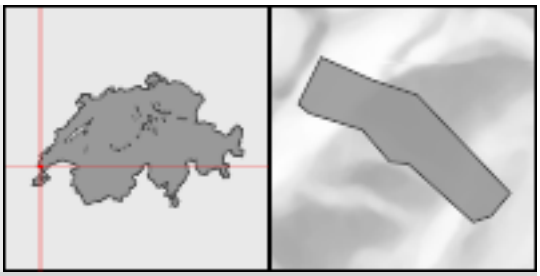

La Rippe

Voter shares of selected parties in % (National Council elections)		
FDP/PLR inclusive LP/PL-BS	2019	30.0
CVP	2019	2.3
SP	2019	9.5
SVP	2019	16.6
EVP/CSP	2019	1.2
GLP	2019	14.2
BDP	2019	0.8
PdA/Sol.	2019	2.7
GPS	2019	19.5
Small right-wing parties	2019	0.2

Schweizerische Eidgenossenschaft
Confédération suisse
Confederazione Svizzera
Confederaziun svizra

Eidgenössisches Departement des Innern EDI
Département fédéral de l'intérieur DFI
Bundesamt für Statistik BFS
Office fédéral de la statistique OFS



La Roche

Population		
Residents	2019	1,744
Change in %	2010-2019	25.0
Population density per km²	2019	72.5
Age distribution in %		
0-19 years	2019	23.6
20-64 years	2019	60.9
65 years or over	2019	15.5
Foreign nationals in %	2019	15.7
Components of population change		
Crude marriage rate	2019	4.6
Crude divorce rate	2019	1.2
Crude birth rate	2019	11.0
Crude mortality rate	2019	6.4
Private households	2019	696
Size of households in persons	2019	2.48
Area		
Total surface area in km²	2016	24.1
Settlement and urban area in %	2004/09	4.1
Change in ha	1979/85-2004/09	25
Agricultural area in %	2004/09	47.0
Change in ha	1979/85-2004/09	-55
Wooded area in %	2004/09	46.9
Unproductive area in %	2004/09	2.0
Economy		
Employed total	2018	667
Primary sector	2018	82
Secondary sector	2018	269
Tertiary sector	2018	316
Business establishments total	2018	127
Primary sector	2018	34
Secondary sector	2018	21
Tertiary sector	2018	72
Construction and housing		
Dwelling vacancy rate	2020	1.09
New housing units per 1000 residents	2018	16.4
Social security		
Social assistance rate	2019	1.99



La Roche

Voter shares of selected parties in % (National Council elections)		
FDP/PLR inclusive LP/PL-BS	2019	23.5
CVP	2019	18.3
SP	2019	16.3
SVP	2019	27.3
EVP/CSP	2019	1.4
GLP	2019	2.3
BDP	2019	0.4
PdA/Sol.	2019	0.0
GPS	2019	7.3
Small right-wing parties	2019	0.3

Schweizerische Eidgenossenschaft
Confédération suisse
Confederazione Svizzera
Confederaziun svizra

Eidgenössisches Departement des Innern EDI
Département fédéral de l'intérieur DFI
Bundesamt für Statistik BFS
Office fédéral de la statistique OFS

La Sagne

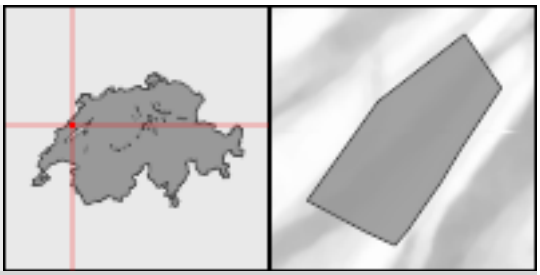

Population		
Residents	2019	1,037
Change in %	2010-2019	8.4
Population density per km²	2019	40.6
Age distribution in %		
0-19 years	2019	22.7
20-64 years	2019	55.7
65 years or over	2019	21.6
Foreign nationals in %	2019	8.9
Components of population change		
Crude marriage rate	2019	1.0
Crude divorce rate	2019	2.9
Crude birth rate	2019	6.8
Crude mortality rate	2019	13.6
Private households	2019	456
Size of households in persons	2019	2.25
Area		
Total surface area in km²	2016	25.6
Settlement and urban area in %	2004/09	3.1
Change in ha	1979/85-2004/09	9
Agricultural area in %	2004/09	59.5
Change in ha	1979/85-2004/09	-22
Wooded area in %	2004/09	37.1
Unproductive area in %	2004/09	0.2
Economy		
Employed total	2018	368
Primary sector	2018	71
Secondary sector	2018	66
Tertiary sector	2018	231
Business establishments total	2018	91
Primary sector	2018	30
Secondary sector	2018	20
Tertiary sector	2018	41
Construction and housing		
Dwelling vacancy rate	2020	3.43
New housing units per 1000 residents	2018	36.2
Social security		
Social assistance rate	2019	2.94

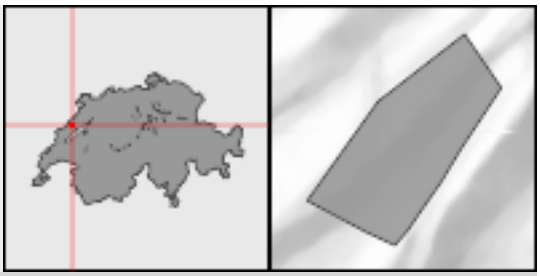

La Sagne

Voter shares of selected parties in % (National Council elections)		
FDP/PLR inclusive LP/PL-BS	2019	29.0
CVP	2019	3.2
SP	2019	7.7
SVP	2019	20.7
EVP/CSP	2019	0.0
GLP	2019	7.6
BDP	2019	0.0
PdA/Sol.	2019	16.7
GPS	2019	15.2
Small right-wing parties	2019	0.0

Schweizerische Eidgenossenschaft
Confédération suisse
Confederazione Svizzera
Confederaziun svizra

Eidgenössisches Departement des Innern EDI
Département fédéral de l'intérieur DFI
Bundesamt für Statistik BFS
Office fédéral de la statistique OFS

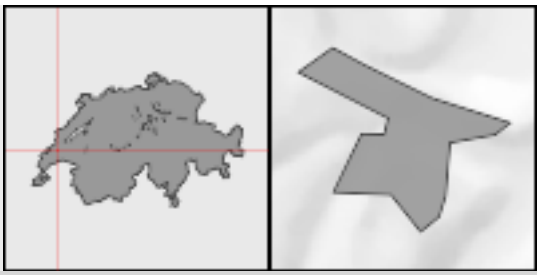

La Sarraz

Population		
Residents	2019	2,646
Change in %	2010-2019	21.5
Population density per km²	2019	343.6
Age distribution in %		
0-19 years	2019	23.9
20-64 years	2019	62.7
65 years or over	2019	13.4
Foreign nationals in %	2019	28.9
Components of population change		
Crude marriage rate	2019	1.5
Crude divorce rate	2019	0.4
Crude birth rate	2019	11.4
Crude mortality rate	2019	5.3
Private households	2019	1,103
Size of households in persons	2019	2.37
Area		
Total surface area in km²	2016	7.7
Settlement and urban area in %	2004/09	11.9
Change in ha	1979/85-2004/09	19
Agricultural area in %	2004/09	48.0
Change in ha	1979/85-2004/09	-17
Wooded area in %	2004/09	39.2
Unproductive area in %	2004/09	0.9
Economy		
Employed total	2018	568
Primary sector	2018	19
Secondary sector	2018	82
Tertiary sector	2018	467
Business establishments total	2018	202
Primary sector	2018	8
Secondary sector	2018	30
Tertiary sector	2018	164
Construction and housing		
Dwelling vacancy rate	2020	1.43
New housing units per 1000 residents	2018	1.5
Social security		
Social assistance rate	2019	3.35

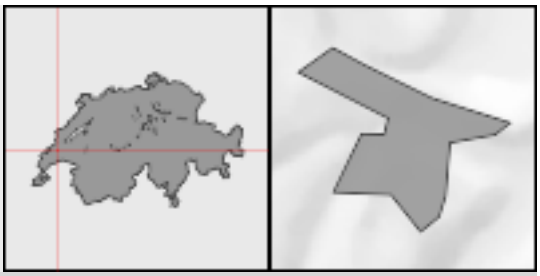

La Sarraz

Voter shares of selected parties in % (National Council elections)		
FDP/PLR inclusive LP/PL-BS	2019	24.3
CVP	2019	1.3
SP	2019	20.2
SVP	2019	14.9
EVP/CSP	2019	2.6
GLP	2019	8.0
BDP	2019	0.1
PdA/Sol.	2019	3.6
GPS	2019	21.8
Small right-wing parties	2019	0.2

Schweizerische Eidgenossenschaft
Confédération suisse
Confederazione Svizzera
Confederaziun svizra

Eidgenössisches Departement des Innern EDI
Département fédéral de l'intérieur DFI
Bundesamt für Statistik BFS
Office fédéral de la statistique OFS

La Sonnaz

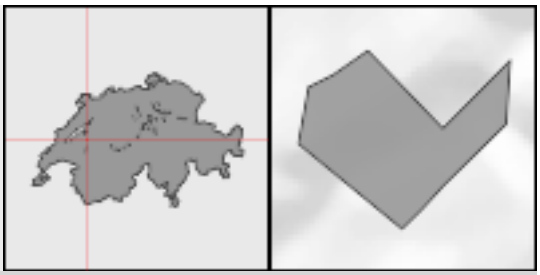

Population		
Residents	2019	1,173
Change in %	2010-2019	15.9
Population density per km²	2019	168.5
Age distribution in %		
0-19 years	2019	24.7
20-64 years	2019	62.7
65 years or over	2019	12.6
Foreign nationals in %	2019	12.5
Components of population change		
Crude marriage rate	2019	5.9
Crude divorce rate	2019	0.0
Crude birth rate	2019	11.8
Crude mortality rate	2019	2.5
Private households	2019	453
Size of households in persons	2019	2.57
Area		
Total surface area in km²	2016	7.0
Settlement and urban area in %	2004/09	7.2
Change in ha	1979/85-2004/09	12
Agricultural area in %	2004/09	66.2
Change in ha	1979/85-2004/09	-10
Wooded area in %	2004/09	22.4
Unproductive area in %	2004/09	4.2
Economy		
Employed total	2018	232
Primary sector	2018	49
Secondary sector	2018	66
Tertiary sector	2018	117
Business establishments total	2018	73
Primary sector	2018	17
Secondary sector	2018	10
Tertiary sector	2018	46
Construction and housing		
Dwelling vacancy rate	2020	3.34
New housing units per 1000 residents	2018	19.5
Social security		
Social assistance rate	2019	X

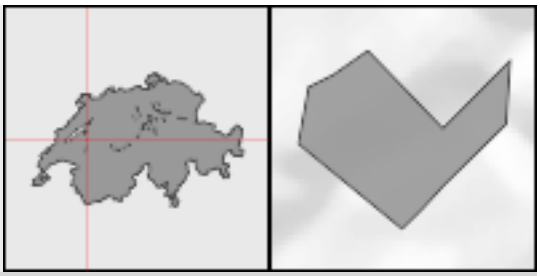

La Sonnaz

Voter shares of selected parties in % (National Council elections)		
FDP/PLR inclusive LP/PL-BS	2019	12.2
CVP	2019	18.6
SP	2019	21.6
SVP	2019	19.3
EVP/CSP	2019	3.8
GLP	2019	4.1
BDP	2019	0.7
PdA/Sol.	2019	0.0
GPS	2019	18.2
Small right-wing parties	2019	0.0

Schweizerische Eidgenossenschaft
Confédération suisse
Confederazione Svizzera
Confederaziun svizra

Eidgenössisches Departement des Innern EDI
Département fédéral de l'intérieur DFI
Bundesamt für Statistik BFS
Office fédéral de la statistique OFS

La Tène

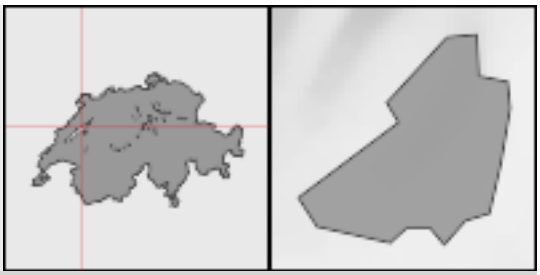

Population		
Residents	2019	5,083
Change in %	2010-2019	5.3
Population density per km²	2019	960.9
Age distribution in %		
0-19 years	2019	22.3
20-64 years	2019	57.7
65 years or over	2019	20.0
Foreign nationals in %	2019	25.3
Components of population change		
Crude marriage rate	2019	1.8
Crude divorce rate	2019	1.4
Crude birth rate	2019	8.1
Crude mortality rate	2019	7.7
Private households	2019	2,125
Size of households in persons	2019	2.36
Area		
Total surface area in km²	2016	5.3
Settlement and urban area in %	2004/09	38.0
Change in ha	1979/85-2004/09	45
Agricultural area in %	2004/09	50.2
Change in ha	1979/85-2004/09	-43
Wooded area in %	2004/09	8.6
Unproductive area in %	2004/09	3.2
Economy		
Employed total	2018	4,736
Primary sector	2018	45
Secondary sector	2018	1,350
Tertiary sector	2018	3,341
Business establishments total	2018	354
Primary sector	2018	10
Secondary sector	2018	68
Tertiary sector	2018	276
Construction and housing		
Dwelling vacancy rate	2020	1.15
New housing units per 1000 residents	2018	4.4
Social security		
Social assistance rate	2019	4.50

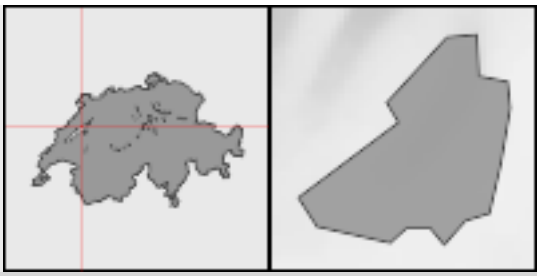

La Tène

Voter shares of selected parties in % (National Council elections)		
FDP/PLR inclusive LP/PL-BS	2019	23.4
CVP	2019	8.6
SP	2019	19.4
SVP	2019	10.3
EVP/CSP	2019	0.0
GLP	2019	11.5
BDP	2019	0.0
PdA/Sol.	2019	7.3
GPS	2019	18.9
Small right-wing parties	2019	0.0

Schweizerische Eidgenossenschaft
Confédération suisse
Confederazione Svizzera
Confederaziun svizra

Eidgenössisches Departement des Innern EDI
Département fédéral de l'intérieur DFI
Bundesamt für Statistik BFS
Office fédéral de la statistique OFS

La Tour-de-Peilz

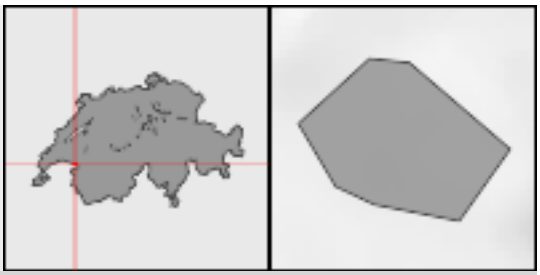

Population		
Residents	2019	11,884
Change in %	2010-2019	10.2
Population density per km²	2019	3,645.4
Age distribution in %		
0-19 years	2019	20.8
20-64 years	2019	57.7
65 years or over	2019	21.5
Foreign nationals in %	2019	30.0
Components of population change		
Crude marriage rate	2019	3.7
Crude divorce rate	2019	1.5
Crude birth rate	2019	9.0
Crude mortality rate	2019	5.8
Private households	2019	5,616
Size of households in persons	2019	2.11
Area		
Total surface area in km²	2016	3.3
Settlement and urban area in %	2004/09	66.1
Change in ha	1979/85-2004/09	28
Agricultural area in %	2004/09	29.1
Change in ha	1979/85-2004/09	-32
Wooded area in %	2004/09	4.6
Unproductive area in %	2004/09	0.3
Economy		
Employed total	2018	3,766
Primary sector	2018	30
Secondary sector	2018	169
Tertiary sector	2018	3,567
Business establishments total	2018	598
Primary sector	2018	8
Secondary sector	2018	65
Tertiary sector	2018	525
Construction and housing		
Dwelling vacancy rate	2020	0.16
New housing units per 1000 residents	2018	2.1
Social security		
Social assistance rate	2019	5.39

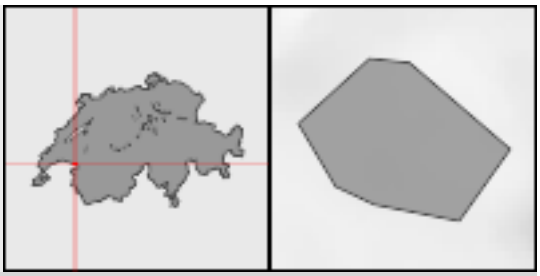

La Tour-de-Peilz

Voter shares of selected parties in % (National Council elections)		
FDP/PLR inclusive LP/PL-BS	2019	25.4
CVP	2019	3.5
SP	2019	22.1
SVP	2019	13.5
EVP/CSP	2019	1.0
GLP	2019	8.1
BDP	2019	0.7
PdA/Sol.	2019	3.9
GPS	2019	18.9
Small right-wing parties	2019	0.4

Schweizerische Eidgenossenschaft
Confédération suisse
Confederazione Svizzera
Confederaziun svizra

Eidgenössisches Departement des Innern EDI
Département fédéral de l'intérieur DFI
Bundesamt für Statistik BFS
Office fédéral de la statistique OFS



La Verrerie

Population		
Residents	2019	1,254
Change in %	2010-2019	15.5
Population density per km²	2019	93.4
Age distribution in %		
0-19 years	2019	26.2
20-64 years	2019	62.0
65 years or over	2019	11.9
Foreign nationals in %	2019	14.1
Components of population change		
Crude marriage rate	2019	4.9
Crude divorce rate	2019	4.1
Crude birth rate	2019	8.2
Crude mortality rate	2019	8.2
Private households	2019	491
Size of households in persons	2019	2.51
Area		
Total surface area in km²	2016	13.4
Settlement and urban area in %	2004/09	6.5
Change in ha	1979/85-2004/09	8
Agricultural area in %	2004/09	77.8
Change in ha	1979/85-2004/09	-9
Wooded area in %	2004/09	14.8
Unproductive area in %	2004/09	0.9
Economy		
Employed total	2018	272
Primary sector	2018	112
Secondary sector	2018	73
Tertiary sector	2018	87
Business establishments total	2018	91
Primary sector	2018	39
Secondary sector	2018	11
Tertiary sector	2018	41
Construction and housing		
Dwelling vacancy rate	2020	2.99
New housing units per 1000 residents	2018	13.6
Social security		
Social assistance rate	2019	1.52



La Verrerie

Voter shares of selected parties in % (National Council elections)		
FDP/PLR inclusive LP/PL-BS	2019	14.2
CVP	2019	25.0
SP	2019	13.3
SVP	2019	28.7
EVP/CSP	2019	3.6
GLP	2019	2.6
BDP	2019	0.0
PdA/Sol.	2019	0.0
GPS	2019	8.3
Small right-wing parties	2019	0.6

Schweizerische Eidgenossenschaft
Confédération suisse
Confederazione Svizzera
Confederaziun svizra

Eidgenössisches Departement des Innern EDI
Département fédéral de l'intérieur DFI
Bundesamt für Statistik BFS
Office fédéral de la statistique OFS

Laax

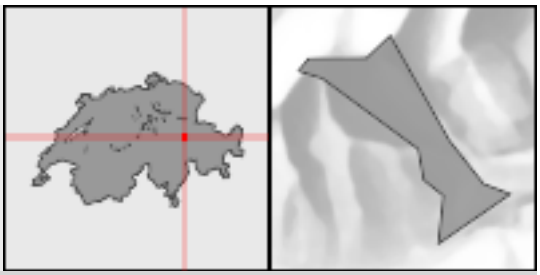

Population		
Residents	2019	1,885
Change in %	2010-2019	40.0
Population density per km²	2019	59.4
Age distribution in %		
0-19 years	2019	14.5
20-64 years	2019	62.5
65 years or over	2019	23.0
Foreign nationals in %	2019	19.7
Components of population change		
Crude marriage rate	2019	6.4
Crude divorce rate	2019	3.2
Crude birth rate	2019	5.3
Crude mortality rate	2019	6.4
Private households	2019	951
Size of households in persons	2019	1.91
Area		
Total surface area in km²	2016	31.7
Settlement and urban area in %	2004/09	4.0
Change in ha	1979/85-2004/09	24
Agricultural area in %	2004/09	34.2
Change in ha	1979/85-2004/09	-52
Wooded area in %	2004/09	30.8
Unproductive area in %	2004/09	31.0
Economy		
Employed total	2018	1,445
Primary sector	2018	24
Secondary sector	2018	123
Tertiary sector	2018	1,298
Business establishments total	2018	179
Primary sector	2018	11
Secondary sector	2018	29
Tertiary sector	2018	139
Construction and housing		
Dwelling vacancy rate	2020	2.73
New housing units per 1000 residents	2018	20.5
Social security		
Social assistance rate	2019	X

Laax

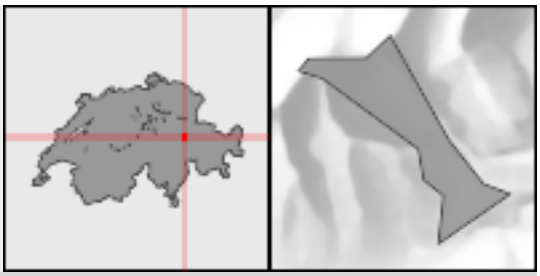

Voter shares of selected parties in % (National Council elections)		
FDP/PLR inclusive LP/PL-BS	2019	14.0
CVP	2019	27.2
SP	2019	9.8
SVP	2019	31.4
EVP/CSP	2019	0.0
GLP	2019	8.0
BDP	2019	5.2
PdA/Sol.	2019	0.0
GPS	2019	4.4
Small right-wing parties	2019	0.0

Schweizerische Eidgenossenschaft
Confédération suisse
Confederazione Svizzera
Confederaziun svizra

Eidgenössisches Departement des Innern EDI
Département fédéral de l'intérieur DFI
Bundesamt für Statistik BFS
Office fédéral de la statistique OFS

Lachen

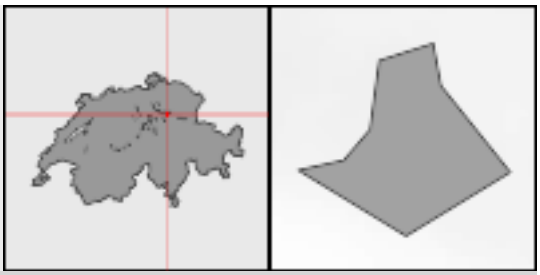

Population		
Residents	2019	8,883
Change in %	2010-2019	13.2
Population density per km²	2019	3,655.6
Age distribution in %		
0-19 years	2019	18.3
20-64 years	2019	63.1
65 years or over	2019	18.6
Foreign nationals in %	2019	31.3
Components of population change		
Crude marriage rate	2019	4.6
Crude divorce rate	2019	1.8
Crude birth rate	2019	11.0
Crude mortality rate	2019	8.4
Private households	2019	4,043
Size of households in persons	2019	2.17
Area		
Total surface area in km²	2016	2.4
Settlement and urban area in %	2004/09	66.3
Change in ha	1979/85-2004/09	21
Agricultural area in %	2004/09	24.2
Change in ha	1979/85-2004/09	-21
Wooded area in %	2004/09	5.8
Unproductive area in %	2004/09	3.8
Economy		
Employed total	2018	5,302
Primary sector	2018	6
Secondary sector	2018	1,351
Tertiary sector	2018	3,945
Business establishments total	2018	X
Primary sector	2018	X
Secondary sector	2018	99
Tertiary sector	2018	746
Construction and housing		
Dwelling vacancy rate	2020	1.05
New housing units per 1000 residents	2018	10.7
Social security		
Social assistance rate	2019	1.97

Lachen

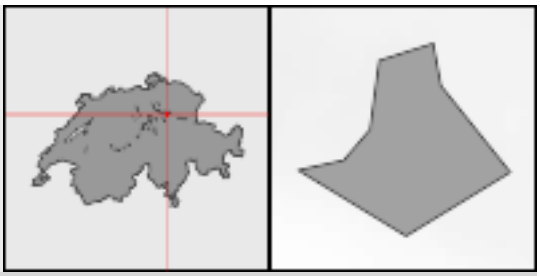

Voter shares of selected parties in % (National Council elections)		
FDP/PLR inclusive LP/PL-BS	2019	27.2
CVP	2019	11.6
SP	2019	21.0
SVP	2019	30.9
EVP/CSP	2019	1.1
GLP	2019	5.7
BDP	2019	0.0
PdA/Sol.	2019	0.0
GPS	2019	2.7
Small right-wing parties	2019	0.0

Schweizerische Eidgenossenschaft
Confédération suisse
Confederazione Svizzera
Confederaziun svizra

Eidgenössisches Departement des Innern EDI
Département fédéral de l'intérieur DFI
Bundesamt für Statistik BFS
Office fédéral de la statistique OFS

Laconnex

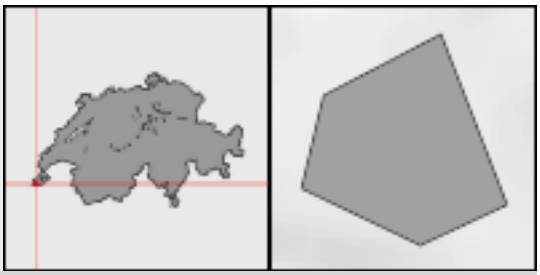

Population		
Residents	2019	684
Change in %	2010-2019	13.2
Population density per km²	2019	178.6
Age distribution in %		
0-19 years	2019	19.9
20-64 years	2019	58.0
65 years or over	2019	22.1
Foreign nationals in %	2019	13.7
Components of population change		
Crude marriage rate	2019	1.4
Crude divorce rate	2019	1.4
Crude birth rate	2019	7.2
Crude mortality rate	2019	1.4
Private households	2019	229
Size of households in persons	2019	2.98
Area		
Total surface area in km²	2016	3.8
Settlement and urban area in %	2004/09	10.5
Change in ha	1979/85-2004/09	-9
Agricultural area in %	2004/09	79.8
Change in ha	1979/85-2004/09	6
Wooded area in %	2004/09	8.9
Unproductive area in %	2004/09	0.8
Economy		
Employed total	2018	121
Primary sector	2018	37
Secondary sector	2018	13
Tertiary sector	2018	71
Business establishments total	2018	47
Primary sector	2018	7
Secondary sector	2018	7
Tertiary sector	2018	33
Construction and housing		
Dwelling vacancy rate	2020	0.80
New housing units per 1000 residents	2018	0.0
Social security		
Social assistance rate	2019	X

Laconnex

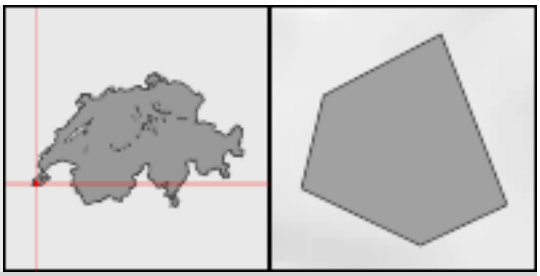

Voter shares of selected parties in % (National Council elections)		
FDP/PLR inclusive LP/PL-BS	2019	17.7
CVP	2019	23.3
SP	2019	7.6
SVP	2019	13.2
EVP/CSP	2019	0.3
GLP	2019	5.8
BDP	2019	0.2
PdA/Sol.	2019	3.6
GPS	2019	23.3
Small right-wing parties	2019	3.8

Läufelfingen

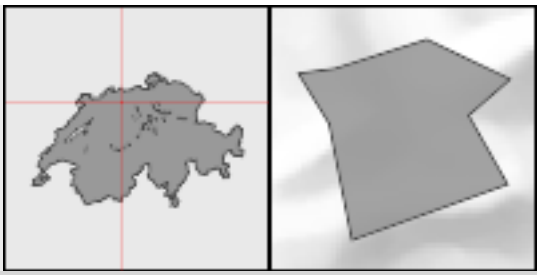

Population		
Residents	2019	1,288
Change in %	2010-2019	1.6
Population density per km²	2019	157.8
Age distribution in %		
0-19 years	2019	19.6
20-64 years	2019	58.8
65 years or over	2019	21.6
Foreign nationals in %	2019	12.1
Components of population change		
Crude marriage rate	2019	3.1
Crude divorce rate	2019	0.0
Crude birth rate	2019	4.7
Crude mortality rate	2019	3.1
Private households	2019	528
Size of households in persons	2019	2.39
Area		
Total surface area in km²	2016	8.2
Settlement and urban area in %	2004/09	9.7
Change in ha	1979/85-2004/09	13
Agricultural area in %	2004/09	49.1
Change in ha	1979/85-2004/09	-12
Wooded area in %	2004/09	41.2
Unproductive area in %	2004/09	0.0
Economy		
Employed total	2018	429
Primary sector	2018	46
Secondary sector	2018	141
Tertiary sector	2018	242
Business establishments total	2018	108
Primary sector	2018	21
Secondary sector	2018	19
Tertiary sector	2018	68
Construction and housing		
Dwelling vacancy rate	2020	0.49
New housing units per 1000 residents	2018	0.0
Social security		
Social assistance rate	2019	1.47

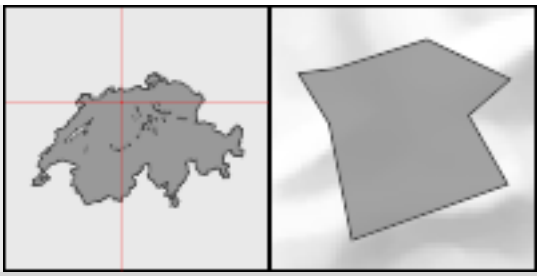

Läufelfingen

Voter shares of selected parties in % (National Council elections)		
FDP/PLR inclusive LP/PL-BS	2019	9.9
CVP	2019	4.2
SP	2019	22.4
SVP	2019	35.3
EVP/CSP	2019	2.3
GLP	2019	3.5
BDP	2019	0.6
PdA/Sol.	2019	0.0
GPS	2019	21.3
Small right-wing parties	2019	0.0

Schweizerische Eidgenossenschaft
Confédération suisse
Confederazione Svizzera
Confederaziun svizra

Eidgenössisches Departement des Innern EDI
Département fédéral de l'intérieur DFI
Bundesamt für Statistik BFS
Office fédéral de la statistique OFS

Lajoux (JU)

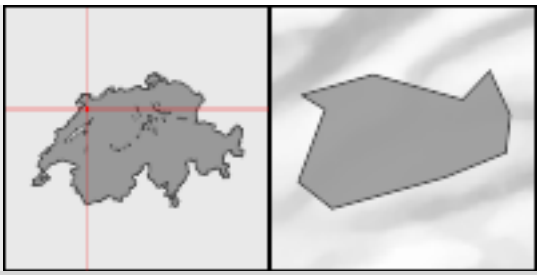

Population		
Residents	2019	672
Change in %	2010-2019	-1.3
Population density per km²	2019	54.3
Age distribution in %		
0-19 years	2019	19.5
20-64 years	2019	60.1
65 years or over	2019	20.4
Foreign nationals in %	2019	8.2
Components of population change		
Crude marriage rate	2019	0.0
Crude divorce rate	2019	1.5
Crude birth rate	2019	11.9
Crude mortality rate	2019	1.5
Private households	2019	290
Size of households in persons	2019	2.30
Area		
Total surface area in km²	2016	12.4
Settlement and urban area in %	2004/09	4.6
Change in ha	1979/85-2004/09	8
Agricultural area in %	2004/09	62.7
Change in ha	1979/85-2004/09	-3
Wooded area in %	2004/09	32.2
Unproductive area in %	2004/09	0.5
Economy		
Employed total	2018	215
Primary sector	2018	43
Secondary sector	2018	75
Tertiary sector	2018	97
Business establishments total	2018	48
Primary sector	2018	18
Secondary sector	2018	11
Tertiary sector	2018	19
Construction and housing		
Dwelling vacancy rate	2020	2.03
New housing units per 1000 residents	2018	19.6
Social security		
Social assistance rate	2019	1.04

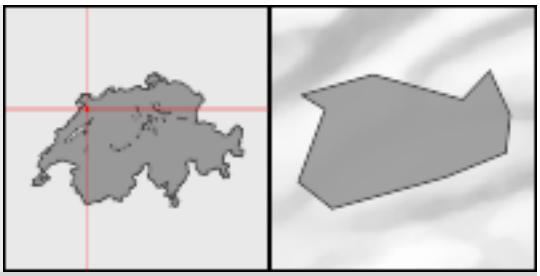

Lajoux (JU)

Voter shares of selected parties in % (National Council elections)		
FDP/PLR inclusive LP/PL-BS	2019	5.7
CVP	2019	14.5
SP	2019	37.5
SVP	2019	8.9
EVP/CSP	2019	13.4
GLP	2019	0.0
BDP	2019	0.0
PdA/Sol.	2019	0.0
GPS	2019	20.0
Small right-wing parties	2019	0.0

Lalden

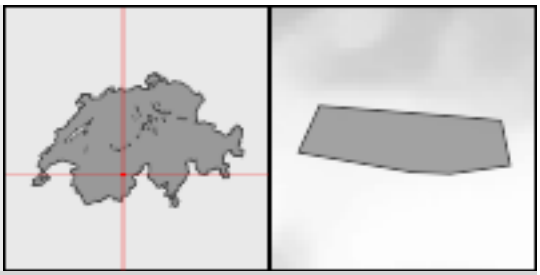

Population		
Residents	2019	638
Change in %	2010-2019	-3.6
Population density per km²	2019	490.8
Age distribution in %		
0-19 years	2019	15.4
20-64 years	2019	65.2
65 years or over	2019	19.4
Foreign nationals in %	2019	11.9
Components of population change		
Crude marriage rate	2019	6.2
Crude divorce rate	2019	0.0
Crude birth rate	2019	10.9
Crude mortality rate	2019	7.8
Private households	2019	266
Size of households in persons	2019	2.38
Area		
Total surface area in km²	2016	1.3
Settlement and urban area in %	2004/09	27.3
Change in ha	1979/85-2004/09	9
Agricultural area in %	2004/09	39.8
Change in ha	1979/85-2004/09	-9
Wooded area in %	2004/09	18.0
Unproductive area in %	2004/09	14.8
Economy		
Employed total	2018	295
Primary sector	2018	27
Secondary sector	2018	235
Tertiary sector	2018	33
Business establishments total	2018	39
Primary sector	2018	12
Secondary sector	2018	14
Tertiary sector	2018	13
Construction and housing		
Dwelling vacancy rate	2020	0.00
New housing units per 1000 residents	2018	12.0
Social security		
Social assistance rate	2019	1.69

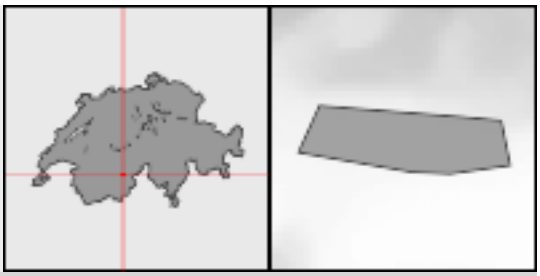

Lalden

Voter shares of selected parties in % (National Council elections)		
FDP/PLR inclusive LP/PL-BS	2019	3.4
CVP	2019	60.7
SP	2019	6.2
SVP	2019	25.6
EVP/CSP	2019	0.1
GLP	2019	0.8
BDP	2019	0.0
PdA/Sol.	2019	0.0
GPS	2019	3.2
Small right-wing parties	2019	0.0

Lamone

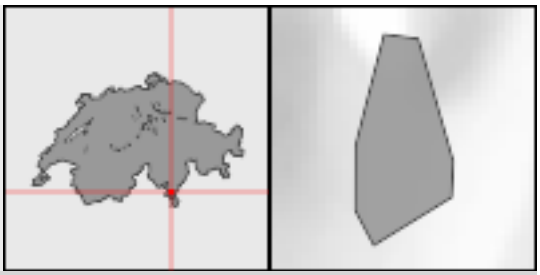

Population		
Residents	2019	1,727
Change in %	2010-2019	4.4
Population density per km²	2019	928.5
Age distribution in %		
0-19 years	2019	18.0
20-64 years	2019	63.1
65 years or over	2019	19.0
Foreign nationals in %	2019	36.2
Components of population change		
Crude marriage rate	2019	3.5
Crude divorce rate	2019	2.9
Crude birth rate	2019	6.3
Crude mortality rate	2019	10.4
Private households	2019	797
Size of households in persons	2019	2.15
Area		
Total surface area in km²	2016	1.9
Settlement and urban area in %	2004/09	41.9
Change in ha	1979/85-2004/09	10
Agricultural area in %	2004/09	11.8
Change in ha	1979/85-2004/09	-8
Wooded area in %	2004/09	44.6
Unproductive area in %	2004/09	1.6
Economy		
Employed total	2018	1,964
Primary sector	2018	18
Secondary sector	2018	899
Tertiary sector	2018	1,047
Business establishments total	2018	250
Primary sector	2018	6
Secondary sector	2018	57
Tertiary sector	2018	187
Construction and housing		
Dwelling vacancy rate	2020	1.00
New housing units per 1000 residents	2018	6.2
Social security		
Social assistance rate	2019	2.35

Lamone

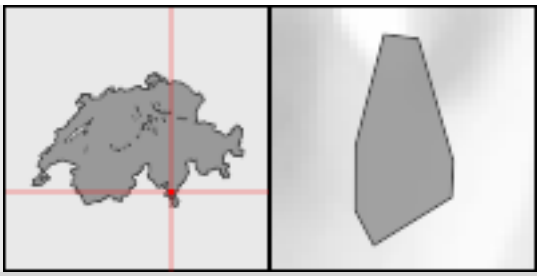

Voter shares of selected parties in % (National Council elections)		
FDP/PLR inclusive LP/PL-BS	2019	21.9
CVP	2019	17.8
SP	2019	11.3
SVP	2019	11.9
EVP/CSP	2019	0.0
GLP	2019	2.0
BDP	2019	0.0
PdA/Sol.	2019	1.2
GPS	2019	7.8
Small right-wing parties	2019	21.7

Lampenberg



Population		
Residents	2019	508
Change in %	2010-2019	-1.7
Population density per km²	2019	126.7
Age distribution in %		
0-19 years	2019	21.7
20-64 years	2019	54.5
65 years or over	2019	23.8
Foreign nationals in %	2019	7.1
Components of population change		
Crude marriage rate	2019	4.0
Crude divorce rate	2019	0.0
Crude birth rate	2019	7.9
Crude mortality rate	2019	7.9
Private households	2019	213
Size of households in persons	2019	2.36
Area		
Total surface area in km²	2016	4.0
Settlement and urban area in %	2004/09	7.2
Change in ha	1979/85-2004/09	6
Agricultural area in %	2004/09	54.0
Change in ha	1979/85-2004/09	-3
Wooded area in %	2004/09	38.9
Unproductive area in %	2004/09	0.0
Economy		
Employed total	2018	X
Primary sector	2018	25
Secondary sector	2018	X
Tertiary sector	2018	43
Business establishments total	2018	X
Primary sector	2018	10
Secondary sector	2018	X
Tertiary sector	2018	19
Construction and housing		
Dwelling vacancy rate	2020	0.00
New housing units per 1000 residents	2018	8.0
Social security		
Social assistance rate	2019	X



Lampenberg

Voter shares of selected parties in % (National Council elections)		
FDP/PLR inclusive LP/PL-BS	2019	11.7
CVP	2019	5.4
SP	2019	10.0
SVP	2019	43.6
EVP/CSP	2019	7.8
GLP	2019	3.3
BDP	2019	0.9
PdA/Sol.	2019	0.0
GPS	2019	16.8
Small right-wing parties	2019	0.0

Lancy

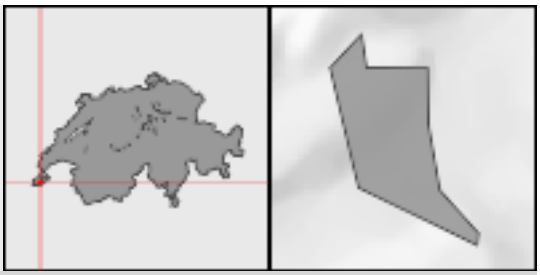

Population		
Residents	2019	33,377
Change in %	2010-2019	16.6
Population density per km²	2019	6,997.3
Age distribution in %		
0-19 years	2019	23.5
20-64 years	2019	61.1
65 years or over	2019	15.3
Foreign nationals in %	2019	35.0
Components of population change		
Crude marriage rate	2019	4.2
Crude divorce rate	2019	2.0
Crude birth rate	2019	12.1
Crude mortality rate	2019	6.3
Private households	2019	13,061
Size of households in persons	2019	2.50
Area		
Total surface area in km²	2016	4.8
Settlement and urban area in %	2004/09	88.0
Change in ha	1979/85-2004/09	30
Agricultural area in %	2004/09	5.2
Change in ha	1979/85-2004/09	-22
Wooded area in %	2004/09	6.4
Unproductive area in %	2004/09	0.4
Economy		
Employed total	2018	19,560
Primary sector	2018	36
Secondary sector	2018	2,224
Tertiary sector	2018	17,300
Business establishments total	2018	X
Primary sector	2018	X
Secondary sector	2018	310
Tertiary sector	2018	1,524
Construction and housing		
Dwelling vacancy rate	2020	0.28
New housing units per 1000 residents	2018	12.9
Social security		
Social assistance rate	2019	5.26

Lancy



Voter shares of selected parties in % (National Council elections)		
FDP/PLR inclusive LP/PL-BS	2019	12.2
CVP	2019	8.5
SP	2019	17.2
SVP	2019	13.6
EVP/CSP	2019	1.0
GLP	2019	5.0
BDP	2019	0.4
PdA/Sol.	2019	6.9
GPS	2019	23.9
Small right-wing parties	2019	9.4

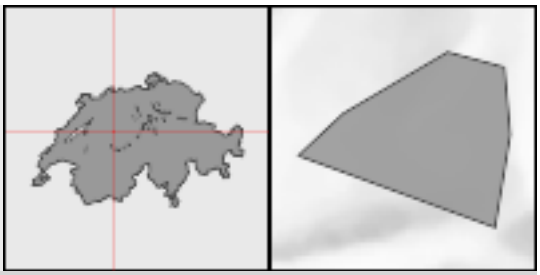

Landiswil

Population		
Residents	2019	607
Change in %	2010-2019	-3.2
Population density per km²	2019	59.2
Age distribution in %		
0-19 years	2019	20.9
20-64 years	2019	55.4
65 years or over	2019	23.7
Foreign nationals in %	2019	1.6
Components of population change		
Crude marriage rate	2019	8.1
Crude divorce rate	2019	3.2
Crude birth rate	2019	16.2
Crude mortality rate	2019	14.6
Private households	2019	253
Size of households in persons	2019	2.35
Area		
Total surface area in km²	2016	10.3
Settlement and urban area in %	2004/09	4.9
Change in ha	1979/85-2004/09	3
Agricultural area in %	2004/09	62.5
Change in ha	1979/85-2004/09	-5
Wooded area in %	2004/09	32.4
Unproductive area in %	2004/09	0.3
Economy		
Employed total	2018	292
Primary sector	2018	159
Secondary sector	2018	41
Tertiary sector	2018	92
Business establishments total	2018	86
Primary sector	2018	53
Secondary sector	2018	14
Tertiary sector	2018	19
Construction and housing		
Dwelling vacancy rate	2020	3.29
New housing units per 1000 residents	2018	0.0
Social security		
Social assistance rate	2019	1.44

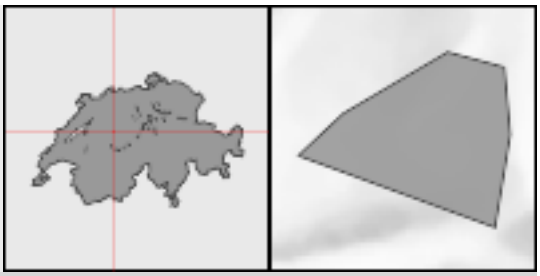

Landiswil

Voter shares of selected parties in % (National Council elections)

FDP/PLR inclusive LP/PL-BS	2019	1.8
CVP	2019	0.1
SP	2019	2.7
SVP	2019	66.8
EVP/CSP	2019	1.9
GLP	2019	3.1
BDP	2019	11.7
PdA/Sol.	2019	0.0
GPS	2019	6.2
Small right-wing parties	2019	2.7

Landquart

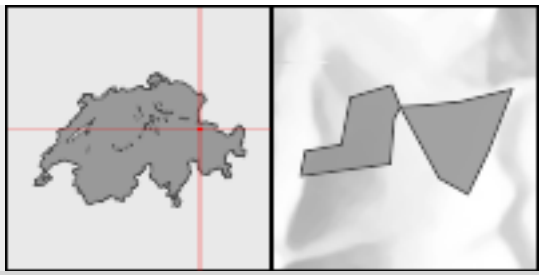

Population		
Residents	2019	8,926
Change in %	2010-2019	7.7
Population density per km²	2019	473.3
Age distribution in %		
0-19 years	2019	19.8
20-64 years	2019	61.6
65 years or over	2019	18.7
Foreign nationals in %	2019	21.1
Components of population change		
Crude marriage rate	2019	4.7
Crude divorce rate	2019	2.1
Crude birth rate	2019	9.0
Crude mortality rate	2019	9.3
Private households	2019	3,874
Size of households in persons	2019	2.27
Area		
Total surface area in km²	2016	18.9
Settlement and urban area in %	2004/09	15.1
Change in ha	1979/85-2004/09	62
Agricultural area in %	2004/09	34.7
Change in ha	1979/85-2004/09	-58
Wooded area in %	2004/09	45.5
Unproductive area in %	2004/09	4.8
Economy		
Employed total	2018	6,274
Primary sector	2018	218
Secondary sector	2018	2,037
Tertiary sector	2018	4,019
Business establishments total	2018	651
Primary sector	2018	31
Secondary sector	2018	98
Tertiary sector	2018	522
Construction and housing		
Dwelling vacancy rate	2020	0.98
New housing units per 1000 residents	2018	2.6
Social security		
Social assistance rate	2019	2.83

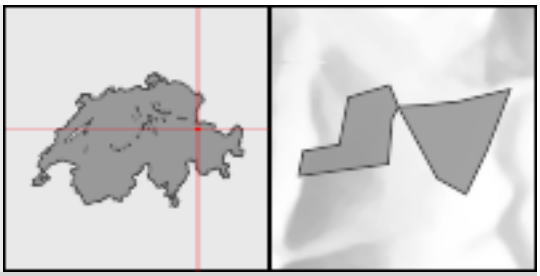

Landquart

Voter shares of selected parties in % (National Council elections)		
FDP/PLR inclusive LP/PL-BS	2019	10.5
CVP	2019	12.9
SP	2019	18.2
SVP	2019	34.8
EVP/CSP	2019	0.0
GLP	2019	10.6
BDP	2019	7.6
PdA/Sol.	2019	0.0
GPS	2019	5.3
Small right-wing parties	2019	0.0

Langenbruck

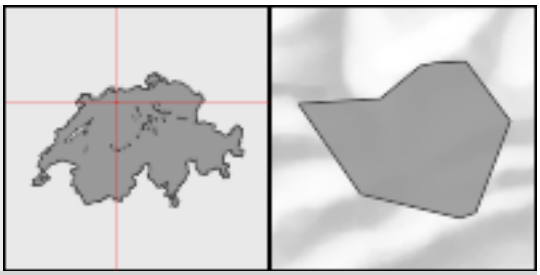

Population		
Residents	2019	957
Change in %	2010-2019	-2.0
Population density per km²	2019	61.1
Age distribution in %		
0-19 years	2019	16.2
20-64 years	2019	62.6
65 years or over	2019	21.2
Foreign nationals in %	2019	17.9
Components of population change		
Crude marriage rate	2019	1.0
Crude divorce rate	2019	1.0
Crude birth rate	2019	6.3
Crude mortality rate	2019	8.4
Private households	2019	447
Size of households in persons	2019	2.11
Area		
Total surface area in km²	2016	15.7
Settlement and urban area in %	2004/09	4.6
Change in ha	1979/85-2004/09	12
Agricultural area in %	2004/09	51.1
Change in ha	1979/85-2004/09	-3
Wooded area in %	2004/09	44.0
Unproductive area in %	2004/09	0.3
Economy		
Employed total	2018	362
Primary sector	2018	66
Secondary sector	2018	27
Tertiary sector	2018	269
Business establishments total	2018	80
Primary sector	2018	28
Secondary sector	2018	9
Tertiary sector	2018	43
Construction and housing		
Dwelling vacancy rate	2020	0.59
New housing units per 1000 residents	2018	0.0
Social security		
Social assistance rate	2019	3.03

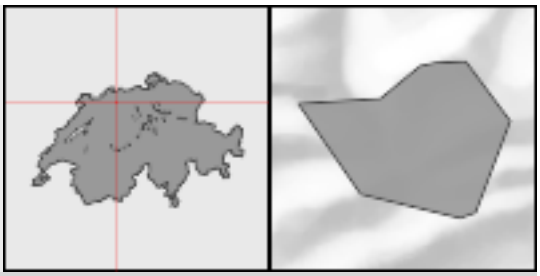

Langenbruck

Voter shares of selected parties in % (National Council elections)

FDP/PLR inclusive LP/PL-BS	2019	9.6
CVP	2019	5.2
SP	2019	17.1
SVP	2019	35.5
EVP/CSP	2019	5.6
GLP	2019	6.4
BDP	2019	1.0
PdA/Sol.	2019	0.0
GPS	2019	19.5
Small right-wing parties	2019	0.0

Langendorf

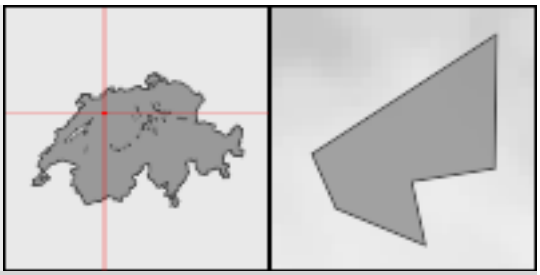

Population		
Residents	2019	3,806
Change in %	2010-2019	5.7
Population density per km²	2019	1,951.8
Age distribution in %		
0-19 years	2019	17.8
20-64 years	2019	56.0
65 years or over	2019	26.2
Foreign nationals in %	2019	16.9
Components of population change		
Crude marriage rate	2019	3.4
Crude divorce rate	2019	1.6
Crude birth rate	2019	6.6
Crude mortality rate	2019	10.0
Private households	2019	1,783
Size of households in persons	2019	2.09
Area		
Total surface area in km²	2016	2.0
Settlement and urban area in %	2004/09	48.5
Change in ha	1979/85-2004/09	18
Agricultural area in %	2004/09	39.3
Change in ha	1979/85-2004/09	-19
Wooded area in %	2004/09	11.7
Unproductive area in %	2004/09	0.5
Economy		
Employed total	2018	1,474
Primary sector	2018	X
Secondary sector	2018	183
Tertiary sector	2018	1,287
Business establishments total	2018	X
Primary sector	2018	X
Secondary sector	2018	27
Tertiary sector	2018	144
Construction and housing		
Dwelling vacancy rate	2020	3.69
New housing units per 1000 residents	2018	0.5
Social security		
Social assistance rate	2019	2.09

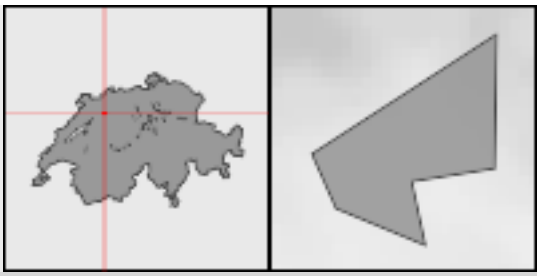

Langendorf

Voter shares of selected parties in % (National Council elections)		
FDP/PLR inclusive LP/PL-BS	2019	21.1
CVP	2019	11.6
SP	2019	24.2
SVP	2019	17.2
EVP/CSP	2019	1.4
GLP	2019	7.9
BDP	2019	1.4
PdA/Sol.	2019	0.0
GPS	2019	14.2
Small right-wing parties	2019	0.4

Langenthal



Population		
Residents	2019	16,066
Change in %	2010-2019	4.7
Population density per km²	2019	760.0
Age distribution in %		
0-19 years	2019	19.3
20-64 years	2019	59.6
65 years or over	2019	21.1
Foreign nationals in %	2019	23.5
Components of population change		
Crude marriage rate	2019	4.5
Crude divorce rate	2019	1.4
Crude birth rate	2019	10.2
Crude mortality rate	2019	10.8
Private households	2019	7,399
Size of households in persons	2019	2.13
Area		
Total surface area in km²	2016	21.1
Settlement and urban area in %	2004/09	25.3
Change in ha	1979/85-2004/09	89
Agricultural area in %	2004/09	38.2
Change in ha	1979/85-2004/09	-84
Wooded area in %	2004/09	36.3
Unproductive area in %	2004/09	0.2
Economy		
Employed total	2018	12,629
Primary sector	2018	116
Secondary sector	2018	3,689
Tertiary sector	2018	8,824
Business establishments total	2018	1,294
Primary sector	2018	32
Secondary sector	2018	174
Tertiary sector	2018	1,088
Construction and housing		
Dwelling vacancy rate	2020	5.62
New housing units per 1000 residents	2018	1.1
Social security		
Social assistance rate	2019	6.25



Langenthal

Voter shares of selected parties in % (National Council elections)		
FDP/PLR inclusive LP/PL-BS	2019	14.8
CVP	2019	1.4
SP	2019	20.6
SVP	2019	24.3
EVP/CSP	2019	4.4
GLP	2019	10.4
BDP	2019	6.6
PdA/Sol.	2019	0.4
GPS	2019	12.0
Small right-wing parties	2019	1.9

Schweizerische Eidgenossenschaft
Confédération suisse
Confederazione Svizzera
Confederaziun svizra

Eidgenössisches Departement des Innern EDI
Département fédéral de l'intérieur DFI
Bundesamt für Statistik BFS
Office fédéral de la statistique OFS

Langnau am Albis

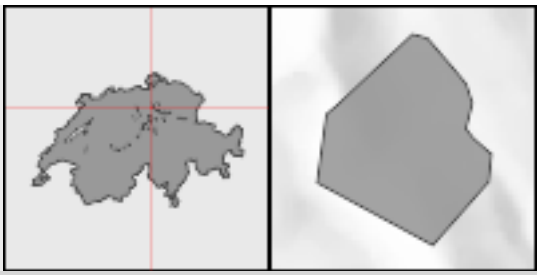

Population		
Residents	2019	7,727
Change in %	2010-2019	6.3
Population density per km²	2019	891.2
Age distribution in %		
0-19 years	2019	21.4
20-64 years	2019	57.7
65 years or over	2019	21.0
Foreign nationals in %	2019	27.8
Components of population change		
Crude marriage rate	2019	3.9
Crude divorce rate	2019	2.4
Crude birth rate	2019	9.7
Crude mortality rate	2019	7.7
Private households	2019	3,297
Size of households in persons	2019	2.32
Area		
Total surface area in km²	2016	8.7
Settlement and urban area in %	2004/09	25.1
Change in ha	1979/85-2004/09	32
Agricultural area in %	2004/09	25.7
Change in ha	1979/85-2004/09	-34
Wooded area in %	2004/09	47.6
Unproductive area in %	2004/09	1.5
Economy		
Employed total	2018	1,533
Primary sector	2018	21
Secondary sector	2018	181
Tertiary sector	2018	1,331
Business establishments total	2018	369
Primary sector	2018	9
Secondary sector	2018	49
Tertiary sector	2018	311
Construction and housing		
Dwelling vacancy rate	2020	0.62
New housing units per 1000 residents	2018	2.4
Social security		
Social assistance rate	2019	2.53

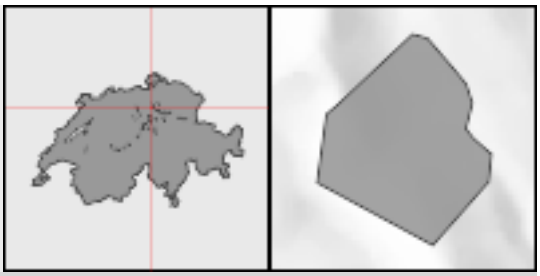

Langnau am Albis

Voter shares of selected parties in % (National Council elections)		
FDP/PLR inclusive LP/PL-BS	2019	18.7
CVP	2019	9.6
SP	2019	16.2
SVP	2019	27.9
EVP/CSP	2019	2.6
GLP	2019	12.5
BDP	2019	1.2
PdA/Sol.	2019	0.2
GPS	2019	8.9
Small right-wing parties	2019	1.0

Langnau im Emmental

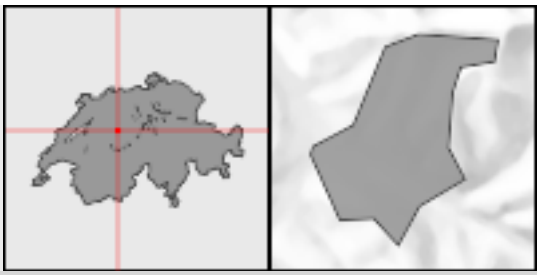

Population		
Residents	2019	9,320
Change in %	2010-2019	3.4
Population density per km²	2019	192.7
Age distribution in %		
0-19 years	2019	19.7
20-64 years	2019	58.5
65 years or over	2019	21.8
Foreign nationals in %	2019	8.1
Components of population change		
Crude marriage rate	2019	4.4
Crude divorce rate	2019	1.6
Crude birth rate	2019	8.3
Crude mortality rate	2019	9.8
Private households	2019	4,149
Size of households in persons	2019	2.19
Area		
Total surface area in km²	2016	48.4
Settlement and urban area in %	2004/09	7.6
Change in ha	1979/85-2004/09	66
Agricultural area in %	2004/09	49.9
Change in ha	1979/85-2004/09	-54
Wooded area in %	2004/09	41.9
Unproductive area in %	2004/09	0.7
Economy		
Employed total	2018	5,997
Primary sector	2018	498
Secondary sector	2018	1,443
Tertiary sector	2018	4,056
Business establishments total	2018	754
Primary sector	2018	166
Secondary sector	2018	116
Tertiary sector	2018	472
Construction and housing		
Dwelling vacancy rate	2020	0.67
New housing units per 1000 residents	2018	2.1
Social security		
Social assistance rate	2019	3.62

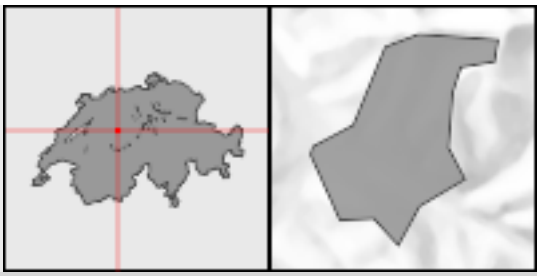

Langnau im Emmental

Voter shares of selected parties in % (National Council elections)

FDP/PLR inclusive LP/PL-BS	2019	6.3
CVP	2019	0.9
SP	2019	14.0
SVP	2019	32.8
EVP/CSP	2019	4.4
GLP	2019	8.5
BDP	2019	11.1
PdA/Sol.	2019	0.5
GPS	2019	14.0
Small right-wing parties	2019	3.2

Langrickenbach

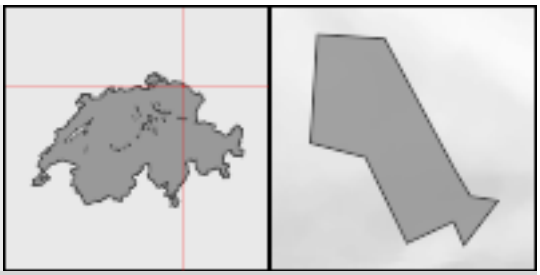

Population		
Residents	2019	1,273
Change in %	2010-2019	12.8
Population density per km²	2019	117.5
Age distribution in %		
0-19 years	2019	21.1
20-64 years	2019	65.0
65 years or over	2019	14.0
Foreign nationals in %	2019	17.0
Components of population change		
Crude marriage rate	2019	5.5
Crude divorce rate	2019	2.3
Crude birth rate	2019	10.1
Crude mortality rate	2019	5.5
Private households	2019	527
Size of households in persons	2019	2.40
Area		
Total surface area in km²	2016	10.8
Settlement and urban area in %	2004/09	9.5
Change in ha	1979/85-2004/09	22
Agricultural area in %	2004/09	73.4
Change in ha	1979/85-2004/09	-22
Wooded area in %	2004/09	16.7
Unproductive area in %	2004/09	0.5
Economy		
Employed total	2018	361
Primary sector	2018	155
Secondary sector	2018	53
Tertiary sector	2018	153
Business establishments total	2018	134
Primary sector	2018	57
Secondary sector	2018	14
Tertiary sector	2018	63
Construction and housing		
Dwelling vacancy rate	2020	3.76
New housing units per 1000 residents	2018	3.0
Social security		
Social assistance rate	2019	0.93

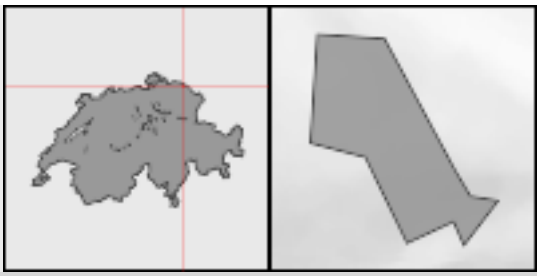

Langrickenbach

Voter shares of selected parties in % (National Council elections)		
FDP/PLR inclusive LP/PL-BS	2019	6.1
CVP	2019	13.8
SP	2019	7.3
SVP	2019	44.9
EVP/CSP	2019	1.9
GLP	2019	6.8
BDP	2019	2.9
PdA/Sol.	2019	0.0
GPS	2019	10.5
Small right-wing parties	2019	5.7

Lantsch/Lenz

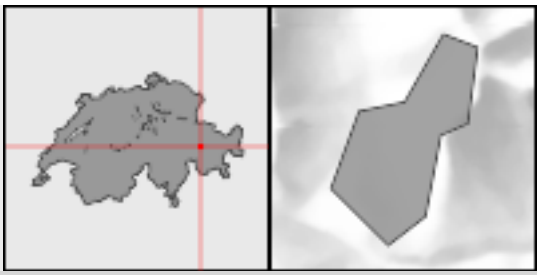

Population		
Residents	2019	539
Change in %	2010-2019	1.3
Population density per km²	2019	24.7
Age distribution in %		
0-19 years	2019	16.7
20-64 years	2019	60.1
65 years or over	2019	23.2
Foreign nationals in %	2019	17.4
Components of population change		
Crude marriage rate	2019	1.9
Crude divorce rate	2019	1.9
Crude birth rate	2019	7.4
Crude mortality rate	2019	13.0
Private households	2019	262
Size of households in persons	2019	2.00
Area		
Total surface area in km²	2016	21.8
Settlement and urban area in %	2004/09	3.9
Change in ha	1979/85-2004/09	12
Agricultural area in %	2004/09	27.3
Change in ha	1979/85-2004/09	-17
Wooded area in %	2004/09	34.6
Unproductive area in %	2004/09	34.2
Economy		
Employed total	2018	184
Primary sector	2018	22
Secondary sector	2018	12
Tertiary sector	2018	150
Business establishments total	2018	58
Primary sector	2018	7
Secondary sector	2018	5
Tertiary sector	2018	46
Construction and housing		
Dwelling vacancy rate	2020	1.02
New housing units per 1000 residents	2018	1.8
Social security		
Social assistance rate	2019	X

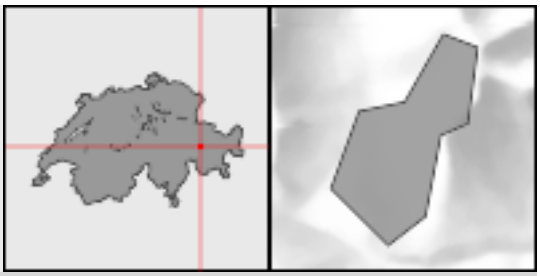

Lantsch/Lenz

Voter shares of selected parties in % (National Council elections)		
FDP/PLR inclusive LP/PL-BS	2019	14.8
CVP	2019	23.0
SP	2019	8.2
SVP	2019	35.6
EVP/CSP	2019	0.0
GLP	2019	5.5
BDP	2019	10.3
PdA/Sol.	2019	0.0
GPS	2019	2.6
Small right-wing parties	2019	0.0

Lauenen

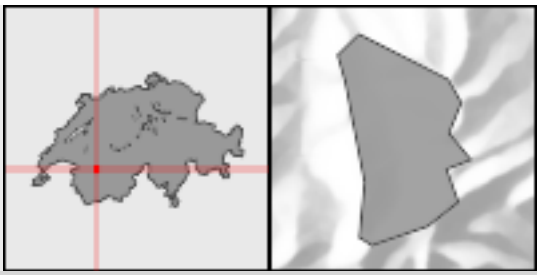

Population		
Residents	2019	823
Change in %	2010-2019	2.6
Population density per km²	2019	14.1
Age distribution in %		
0-19 years	2019	21.0
20-64 years	2019	57.5
65 years or over	2019	21.5
Foreign nationals in %	2019	12.2
Components of population change		
Crude marriage rate	2019	3.6
Crude divorce rate	2019	0.0
Crude birth rate	2019	13.3
Crude mortality rate	2019	8.5
Private households	2019	352
Size of households in persons	2019	2.31
Area		
Total surface area in km²	2016	58.5
Settlement and urban area in %	2004/09	1.3
Change in ha	1979/85-2004/09	23
Agricultural area in %	2004/09	38.2
Change in ha	1979/85-2004/09	-65
Wooded area in %	2004/09	24.8
Unproductive area in %	2004/09	35.7
Economy		
Employed total	2018	403
Primary sector	2018	162
Secondary sector	2018	83
Tertiary sector	2018	158
Business establishments total	2018	122
Primary sector	2018	55
Secondary sector	2018	20
Tertiary sector	2018	47
Construction and housing		
Dwelling vacancy rate	2020	1.53
New housing units per 1000 residents	2018	0.0
Social security		
Social assistance rate	2019	1.21

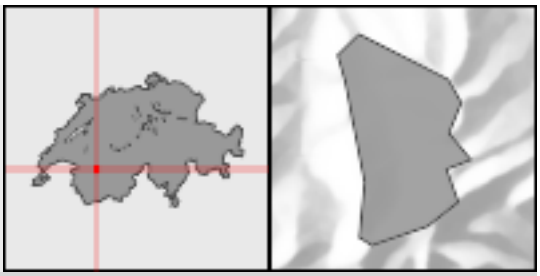

Lauenen

Voter shares of selected parties in % (National Council elections)		
FDP/PLR inclusive LP/PL-BS	2019	5.5
CVP	2019	0.4
SP	2019	5.1
SVP	2019	67.9
EVP/CSP	2019	1.5
GLP	2019	2.9
BDP	2019	3.3
PdA/Sol.	2019	0.3
GPS	2019	2.5
Small right-wing parties	2019	6.9

Lauerz

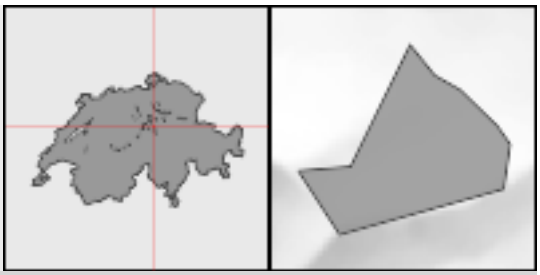

Population		
Residents	2019	1,114
Change in %	2010-2019	5.6
Population density per km²	2019	121.2
Age distribution in %		
0-19 years	2019	23.8
20-64 years	2019	62.8
65 years or over	2019	13.4
Foreign nationals in %	2019	10.9
Components of population change		
Crude marriage rate	2019	5.4
Crude divorce rate	2019	2.7
Crude birth rate	2019	10.8
Crude mortality rate	2019	7.2
Private households	2019	451
Size of households in persons	2019	2.47
Area		
Total surface area in km²	2016	9.2
Settlement and urban area in %	2004/09	4.2
Change in ha	1979/85-2004/09	11
Agricultural area in %	2004/09	44.9
Change in ha	1979/85-2004/09	-16
Wooded area in %	2004/09	35.3
Unproductive area in %	2004/09	15.6
Economy		
Employed total	2018	211
Primary sector	2018	59
Secondary sector	2018	46
Tertiary sector	2018	106
Business establishments total	2018	69
Primary sector	2018	26
Secondary sector	2018	7
Tertiary sector	2018	36
Construction and housing		
Dwelling vacancy rate	2020	1.50
New housing units per 1000 residents	2018	21.3
Social security		
Social assistance rate	2019	X

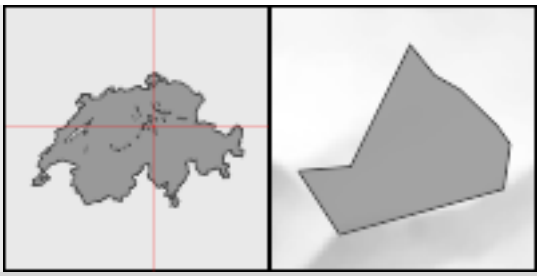

Lauerz

Voter shares of selected parties in % (National Council elections)		
FDP/PLR inclusive LP/PL-BS	2019	22.1
CVP	2019	21.7
SP	2019	6.6
SVP	2019	44.5
EVP/CSP	2019	0.5
GLP	2019	2.0
BDP	2019	0.0
PdA/Sol.	2019	0.0
GPS	2019	2.5
Small right-wing parties	2019	0.0

Laufen

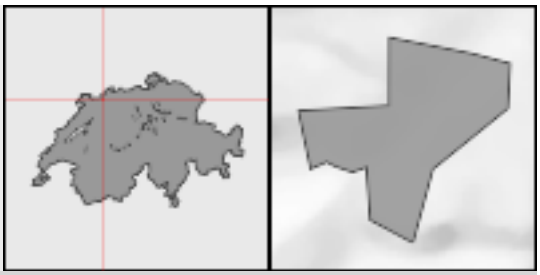

Population		
Residents	2019	5,643
Change in %	2010-2019	8.5
Population density per km²	2019	495.0
Age distribution in %		
0-19 years	2019	19.0
20-64 years	2019	60.0
65 years or over	2019	21.0
Foreign nationals in %	2019	25.5
Components of population change		
Crude marriage rate	2019	3.7
Crude divorce rate	2019	2.1
Crude birth rate	2019	7.5
Crude mortality rate	2019	8.3
Private households	2019	2,555
Size of households in persons	2019	2.18
Area		
Total surface area in km²	2016	11.4
Settlement and urban area in %	2004/09	18.9
Change in ha	1979/85-2004/09	30
Agricultural area in %	2004/09	27.0
Change in ha	1979/85-2004/09	-30
Wooded area in %	2004/09	53.0
Unproductive area in %	2004/09	1.1
Economy		
Employed total	2018	4,003
Primary sector	2018	17
Secondary sector	2018	1,293
Tertiary sector	2018	2,693
Business establishments total	2018	506
Primary sector	2018	7
Secondary sector	2018	64
Tertiary sector	2018	435
Construction and housing		
Dwelling vacancy rate	2020	1.90
New housing units per 1000 residents	2018	10.8
Social security		
Social assistance rate	2019	5.23

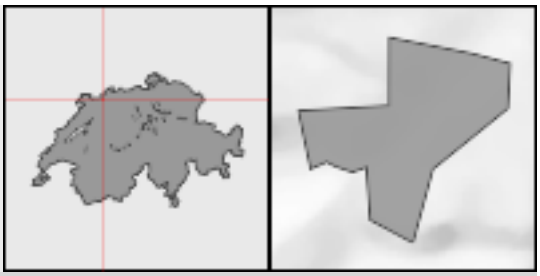

Laufen

Voter shares of selected parties in % (National Council elections)		
FDP/PLR inclusive LP/PL-BS	2019	14.5
CVP	2019	19.7
SP	2019	20.7
SVP	2019	23.2
EVP/CSP	2019	2.0
GLP	2019	4.8
BDP	2019	0.9
PdA/Sol.	2019	0.0
GPS	2019	14.1
Small right-wing parties	2019	0.0

Schweizerische Eidgenossenschaft
Confédération suisse
Confederazione Svizzera
Confederaziun svizra

Eidgenössisches Departement des Innern EDI
Département fédéral de l'intérieur DFI
Bundesamt für Statistik BFS
Office fédéral de la statistique OFS

Laufen-Uhwiesen



Population		
Residents	2019	1,761
Change in %	2010-2019	16.5
Population density per km²	2019	280.4
Age distribution in %		
0-19 years	2019	19.4
20-64 years	2019	59.4
65 years or over	2019	21.2
Foreign nationals in %	2019	13.8
Components of population change		
Crude marriage rate	2019	2.9
Crude divorce rate	2019	0.6
Crude birth rate	2019	5.2
Crude mortality rate	2019	4.6
Private households	2019	781
Size of households in persons	2019	2.23
Area		
Total surface area in km²	2016	6.3
Settlement and urban area in %	2004/09	12.4
Change in ha	1979/85-2004/09	10
Agricultural area in %	2004/09	39.6
Change in ha	1979/85-2004/09	-11
Wooded area in %	2004/09	44.5
Unproductive area in %	2004/09	3.5
Economy		
Employed total	2018	472
Primary sector	2018	76
Secondary sector	2018	176
Tertiary sector	2018	220
Business establishments total	2018	105
Primary sector	2018	21
Secondary sector	2018	16
Tertiary sector	2018	68
Construction and housing		
Dwelling vacancy rate	2020	1.37
New housing units per 1000 residents	2018	27.0
Social security		
Social assistance rate	2019	1.93

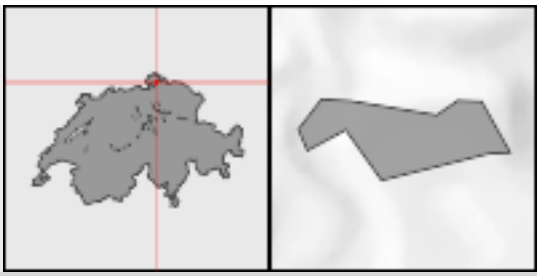

Laufen-Uhwiesen

Voter shares of selected parties in % (National Council elections)		
FDP/PLR inclusive LP/PL-BS	2019	16.3
CVP	2019	5.1
SP	2019	9.1
SVP	2019	36.9
EVP/CSP	2019	2.1
GLP	2019	12.4
BDP	2019	2.8
PdA/Sol.	2019	0.4
GPS	2019	10.0
Small right-wing parties	2019	3.1

Laufenburg

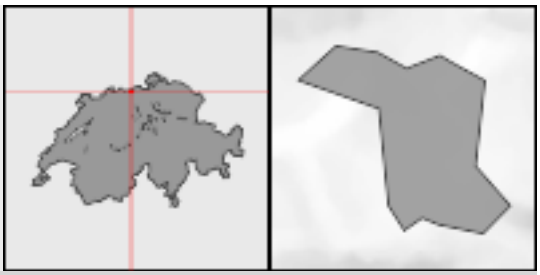

Population		
Residents	2019	3,680
Change in %	2010-2019	15.3
Population density per km²	2019	254.0
Age distribution in %		
0-19 years	2019	21.0
20-64 years	2019	58.8
65 years or over	2019	20.2
Foreign nationals in %	2019	33.1
Components of population change		
Crude marriage rate	2019	3.6
Crude divorce rate	2019	1.4
Crude birth rate	2019	8.2
Crude mortality rate	2019	8.2
Private households	2019	1,575
Size of households in persons	2019	2.30
Area		
Total surface area in km²	2016	14.5
Settlement and urban area in %	2004/09	12.5
Change in ha	1979/85-2004/09	27
Agricultural area in %	2004/09	38.4
Change in ha	1979/85-2004/09	-35
Wooded area in %	2004/09	46.3
Unproductive area in %	2004/09	2.8
Economy		
Employed total	2018	2,323
Primary sector	2018	93
Secondary sector	2018	856
Tertiary sector	2018	1,374
Business establishments total	2018	272
Primary sector	2018	28
Secondary sector	2018	46
Tertiary sector	2018	198
Construction and housing		
Dwelling vacancy rate	2020	1.81
New housing units per 1000 residents	2018	0.6
Social security		
Social assistance rate	2019	3.14

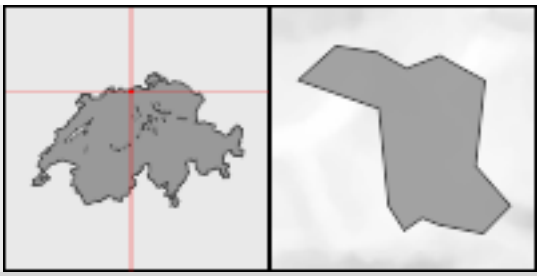

Laufenburg

Voter shares of selected parties in % (National Council elections)		
FDP/PLR inclusive LP/PL-BS	2019	11.2
CVP	2019	19.8
SP	2019	17.8
SVP	2019	31.3
EVP/CSP	2019	1.5
GLP	2019	4.4
BDP	2019	1.9
PdA/Sol.	2019	0.0
GPS	2019	8.0
Small right-wing parties	2019	0.8

Laupen

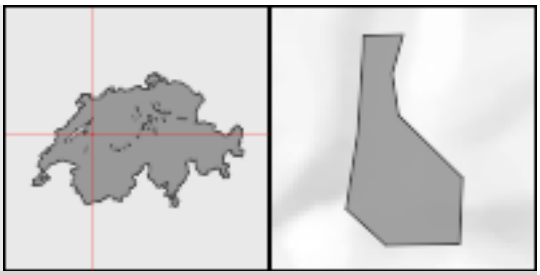

Population		
Residents	2019	3,168
Change in %	2010-2019	12.6
Population density per km²	2019	767.1
Age distribution in %		
0-19 years	2019	18.7
20-64 years	2019	57.8
65 years or over	2019	23.5
Foreign nationals in %	2019	15.8
Components of population change		
Crude marriage rate	2019	4.1
Crude divorce rate	2019	1.3
Crude birth rate	2019	11.1
Crude mortality rate	2019	6.3
Private households	2019	1,509
Size of households in persons	2019	2.07
Area		
Total surface area in km²	2016	4.1
Settlement and urban area in %	2004/09	25.6
Change in ha	1979/85-2004/09	20
Agricultural area in %	2004/09	39.3
Change in ha	1979/85-2004/09	-18
Wooded area in %	2004/09	30.2
Unproductive area in %	2004/09	4.9
Economy		
Employed total	2018	1,245
Primary sector	2018	14
Secondary sector	2018	166
Tertiary sector	2018	1,065
Business establishments total	2018	X
Primary sector	2018	X
Secondary sector	2018	27
Tertiary sector	2018	171
Construction and housing		
Dwelling vacancy rate	2020	3.32
New housing units per 1000 residents	2018	4.5
Social security		
Social assistance rate	2019	4.11

Laupen

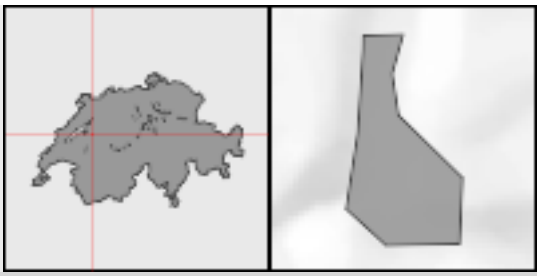

Voter shares of selected parties in % (National Council elections)		
FDP/PLR inclusive LP/PL-BS	2019	7.6
CVP	2019	2.7
SP	2019	19.7
SVP	2019	26.6
EVP/CSP	2019	1.9
GLP	2019	11.9
BDP	2019	12.0
PdA/Sol.	2019	0.8
GPS	2019	12.4
Small right-wing parties	2019	0.8

Laupersdorf

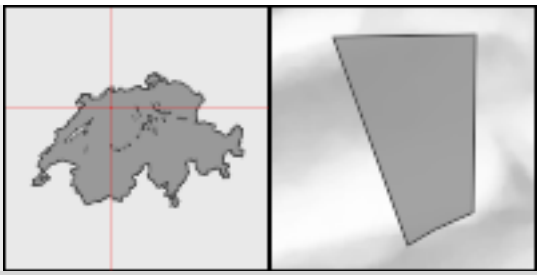

Population		
Residents	2019	1,808
Change in %	2010-2019	7.3
Population density per km²	2019	116.6
Age distribution in %		
0-19 years	2019	22.7
20-64 years	2019	57.9
65 years or over	2019	19.4
Foreign nationals in %	2019	11.0
Components of population change		
Crude marriage rate	2019	0.6
Crude divorce rate	2019	2.2
Crude birth rate	2019	9.4
Crude mortality rate	2019	6.6
Private households	2019	727
Size of households in persons	2019	2.46
Area		
Total surface area in km²	2016	15.5
Settlement and urban area in %	2004/09	5.8
Change in ha	1979/85-2004/09	12
Agricultural area in %	2004/09	47.4
Change in ha	1979/85-2004/09	-13
Wooded area in %	2004/09	46.6
Unproductive area in %	2004/09	0.2
Economy		
Employed total	2018	443
Primary sector	2018	106
Secondary sector	2018	200
Tertiary sector	2018	137
Business establishments total	2018	119
Primary sector	2018	38
Secondary sector	2018	29
Tertiary sector	2018	52
Construction and housing		
Dwelling vacancy rate	2020	1.51
New housing units per 1000 residents	2018	8.6
Social security		
Social assistance rate	2019	1.27

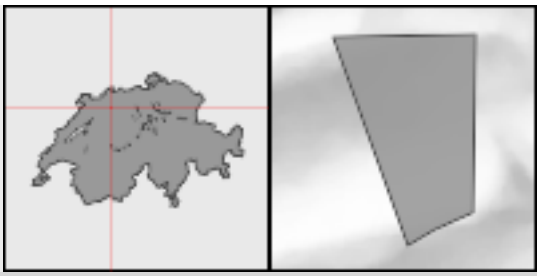

Laupersdorf

Voter shares of selected parties in % (National Council elections)		
FDP/PLR inclusive LP/PL-BS	2019	22.9
CVP	2019	30.5
SP	2019	5.1
SVP	2019	29.8
EVP/CSP	2019	0.6
GLP	2019	3.4
BDP	2019	1.3
PdA/Sol.	2019	0.0
GPS	2019	5.7
Small right-wing parties	2019	0.4

Lauperswil



Population		
Residents	2019	2,664
Change in %	2010-2019	-0.8
Population density per km²	2019	125.7
Age distribution in %		
0-19 years	2019	20.0
20-64 years	2019	59.3
65 years or over	2019	20.8
Foreign nationals in %	2019	4.5
Components of population change		
Crude marriage rate	2019	7.2
Crude divorce rate	2019	1.9
Crude birth rate	2019	10.2
Crude mortality rate	2019	8.3
Private households	2019	1,168
Size of households in persons	2019	2.25
Area		
Total surface area in km²	2016	21.2
Settlement and urban area in %	2004/09	7.5
Change in ha	1979/85-2004/09	33
Agricultural area in %	2004/09	56.1
Change in ha	1979/85-2004/09	-32
Wooded area in %	2004/09	35.6
Unproductive area in %	2004/09	0.8
Economy		
Employed total	2018	1,322
Primary sector	2018	238
Secondary sector	2018	553
Tertiary sector	2018	531
Business establishments total	2018	233
Primary sector	2018	93
Secondary sector	2018	45
Tertiary sector	2018	95
Construction and housing		
Dwelling vacancy rate	2020	0.66
New housing units per 1000 residents	2018	5.3
Social security		
Social assistance rate	2019	2.52



Lauperswil

Voter shares of selected parties in % (National Council elections)		
FDP/PLR inclusive LP/PL-BS	2019	4.1
CVP	2019	0.5
SP	2019	7.0
SVP	2019	52.9
EVP/CSP	2019	2.7
GLP	2019	6.0
BDP	2019	9.5
PdA/Sol.	2019	0.4
GPS	2019	7.7
Small right-wing parties	2019	5.1

Lausanne



Population		
Residents	2019	139,408
Change in %	2010-2019	9.1
Population density per km²	2019	3,369.0
Age distribution in %		
0-19 years	2019	19.4
20-64 years	2019	65.9
65 years or over	2019	14.7
Foreign nationals in %	2019	42.4
Components of population change		
Crude marriage rate	2019	4.5
Crude divorce rate	2019	2.2
Crude birth rate	2019	11.9
Crude mortality rate	2019	6.5
Private households	2019	69,203
Size of households in persons	2019	1.96
Area		
Total surface area in km²	2016	41.4
Settlement and urban area in %	2004/09	44.7
Change in ha	1979/85-2004/09	142
Agricultural area in %	2004/09	16.1
Change in ha	1979/85-2004/09	-138
Wooded area in %	2004/09	39.1
Unproductive area in %	2004/09	0.2
Economy		
Employed total	2018	124,073
Primary sector	2018	121
Secondary sector	2018	6,308
Tertiary sector	2018	117,644
Business establishments total	2018	12,891
Primary sector	2018	25
Secondary sector	2018	912
Tertiary sector	2018	11,954
Construction and housing		
Dwelling vacancy rate	2020	0.48
New housing units per 1000 residents	2018	4.2
Social security		
Social assistance rate	2019	7.63

Lausanne



Voter shares of selected parties in % (National Council elections)		
FDP/PLR inclusive LP/PL-BS	2019	15.1
CVP	2019	2.1
SP	2019	26.7
SVP	2019	9.3
EVP/CSP	2019	0.7
GLP	2019	6.9
BDP	2019	0.2
PdA/Sol.	2019	9.0
GPS	2019	27.3
Small right-wing parties	2019	0.3

Lausen

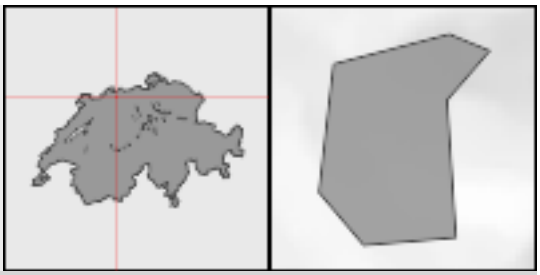

Population		
Residents	2019	5,320
Change in %	2010-2019	9.7
Population density per km²	2019	955.1
Age distribution in %		
0-19 years	2019	19.4
20-64 years	2019	61.8
65 years or over	2019	18.8
Foreign nationals in %	2019	28.5
Components of population change		
Crude marriage rate	2019	5.7
Crude divorce rate	2019	2.7
Crude birth rate	2019	9.7
Crude mortality rate	2019	7.0
Private households	2019	2,300
Size of households in persons	2019	2.29
Area		
Total surface area in km²	2016	5.6
Settlement and urban area in %	2004/09	25.1
Change in ha	1979/85-2004/09	26
Agricultural area in %	2004/09	23.6
Change in ha	1979/85-2004/09	-23
Wooded area in %	2004/09	50.4
Unproductive area in %	2004/09	0.9
Economy		
Employed total	2018	1,719
Primary sector	2018	16
Secondary sector	2018	621
Tertiary sector	2018	1,082
Business establishments total	2018	312
Primary sector	2018	7
Secondary sector	2018	66
Tertiary sector	2018	239
Construction and housing		
Dwelling vacancy rate	2020	2.04
New housing units per 1000 residents	2018	3.7
Social security		
Social assistance rate	2019	3.07

Lausen

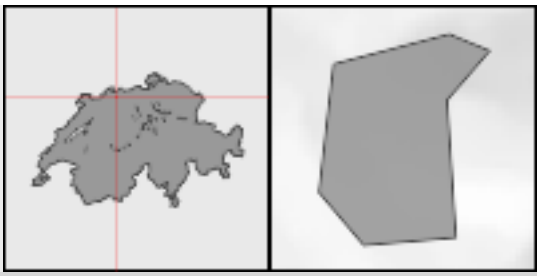

Voter shares of selected parties in % (National Council elections)		
FDP/PLR inclusive LP/PL-BS	2019	11.3
CVP	2019	5.7
SP	2019	24.0
SVP	2019	32.0
EVP/CSP	2019	5.7
GLP	2019	4.4
BDP	2019	1.3
PdA/Sol.	2019	0.0
GPS	2019	15.4
Small right-wing parties	2019	0.0

Lauterbrunnen

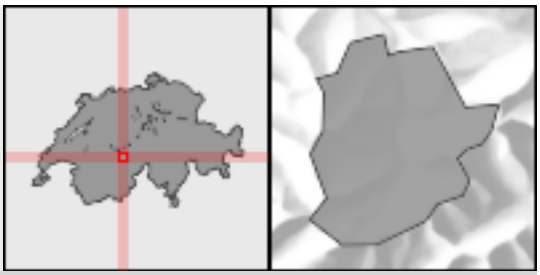

Population		
Residents	2019	2,279
Change in %	2010-2019	-10.9
Population density per km²	2019	13.9
Age distribution in %		
0-19 years	2019	14.6
20-64 years	2019	61.2
65 years or over	2019	24.2
Foreign nationals in %	2019	27.4
Components of population change		
Crude marriage rate	2019	2.2
Crude divorce rate	2019	1.8
Crude birth rate	2019	10.9
Crude mortality rate	2019	11.4
Private households	2019	1,192
Size of households in persons	2019	1.88
Area		
Total surface area in km²	2016	164.5
Settlement and urban area in %	2004/09	1.4
Change in ha	1979/85-2004/09	35
Agricultural area in %	2004/09	22.3
Change in ha	1979/85-2004/09	-215
Wooded area in %	2004/09	17.6
Unproductive area in %	2004/09	58.7
Economy		
Employed total	2018	2,205
Primary sector	2018	119
Secondary sector	2018	204
Tertiary sector	2018	1,882
Business establishments total	2018	362
Primary sector	2018	44
Secondary sector	2018	43
Tertiary sector	2018	275
Construction and housing		
Dwelling vacancy rate	2020	0.75
New housing units per 1000 residents	2018	0.4
Social security		
Social assistance rate	2019	0.74

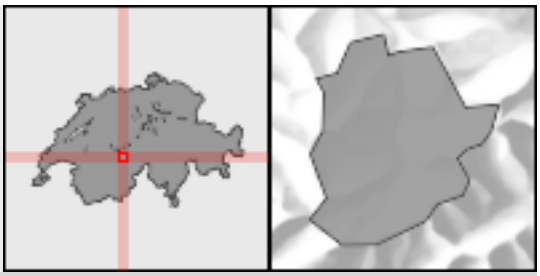

Lauterbrunnen

Voter shares of selected parties in % (National Council elections)

FDP/PLR inclusive LP/PL-BS	2019	9.9
CVP	2019	0.5
SP	2019	12.3
SVP	2019	40.0
EVP/CSP	2019	1.8
GLP	2019	9.2
BDP	2019	11.5
PdA/Sol.	2019	0.2
GPS	2019	6.1
Small right-wing parties	2019	3.5

Lauwil

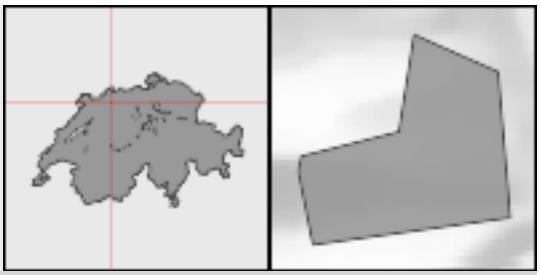

Population		
Residents	2019	315
Change in %	2010-2019	-5.1
Population density per km²	2019	43.2
Age distribution in %		
0-19 years	2019	21.3
20-64 years	2019	58.4
65 years or over	2019	20.3
Foreign nationals in %	2019	7.0
Components of population change		
Crude marriage rate	2019	0.0
Crude divorce rate	2019	0.0
Crude birth rate	2019	6.2
Crude mortality rate	2019	18.7
Private households	2019	132
Size of households in persons	2019	2.35
Area		
Total surface area in km²	2016	7.3
Settlement and urban area in %	2004/09	2.5
Change in ha	1979/85-2004/09	1
Agricultural area in %	2004/09	47.7
Change in ha	1979/85-2004/09	12
Wooded area in %	2004/09	49.6
Unproductive area in %	2004/09	0.3
Economy		
Employed total	2018	89
Primary sector	2018	22
Secondary sector	2018	30
Tertiary sector	2018	37
Business establishments total	2018	27
Primary sector	2018	8
Secondary sector	2018	6
Tertiary sector	2018	13
Construction and housing		
Dwelling vacancy rate	2020	0.00
New housing units per 1000 residents	2018	0.0
Social security		
Social assistance rate	2019	2.15

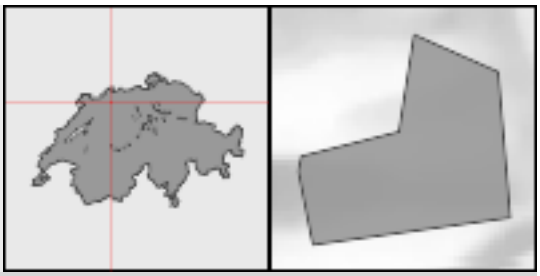

Lauwil

Voter shares of selected parties in % (National Council elections)		
FDP/PLR inclusive LP/PL-BS	2019	6.7
CVP	2019	5.3
SP	2019	22.6
SVP	2019	30.2
EVP/CSP	2019	4.6
GLP	2019	10.4
BDP	2019	2.0
PdA/Sol.	2019	0.0
GPS	2019	18.3
Small right-wing parties	2019	0.0

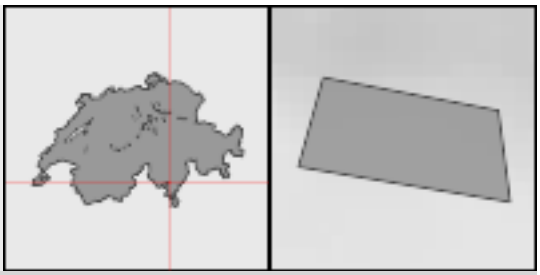

Lavertezzo

Population		
Residents	2019	1,299
Change in %	2010-2019	10.6
Population density per km²	2019	22.3
Age distribution in %		
0-19 years	2019	23.4
20-64 years	2019	59.4
65 years or over	2019	17.2
Foreign nationals in %	2019	21.9
Components of population change		
Crude marriage rate	2019	3.8
Crude divorce rate	2019	0.0
Crude birth rate	2019	10.0
Crude mortality rate	2019	3.1
Private households	2019	542
Size of households in persons	2019	2.36
Area		
Total surface area in km²	2016	58.2
Settlement and urban area in %	2004/09	1.0
Change in ha	1979/85-2004/09	21
Agricultural area in %	2004/09	7.9
Change in ha	1979/85-2004/09	-30
Wooded area in %	2004/09	51.3
Unproductive area in %	2004/09	39.8
Economy		
Employed total	2018	861
Primary sector	2018	33
Secondary sector	2018	399
Tertiary sector	2018	429
Business establishments total	2018	144
Primary sector	2018	14
Secondary sector	2018	35
Tertiary sector	2018	95
Construction and housing		
Dwelling vacancy rate	2020	1.22
New housing units per 1000 residents	2018	0.8
Social security		
Social assistance rate	2019	4.30

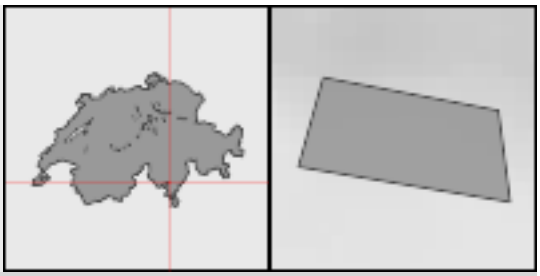

Lavertezzo

Voter shares of selected parties in % (National Council elections)		
FDP/PLR inclusive LP/PL-BS	2019	17.7
CVP	2019	25.6
SP	2019	13.3
SVP	2019	12.8
EVP/CSP	2019	0.0
GLP	2019	0.1
BDP	2019	0.0
PdA/Sol.	2019	0.1
GPS	2019	10.8
Small right-wing parties	2019	16.8

Lavey-Morcles



Population		
Residents	2019	929
Change in %	2010-2019	7.9
Population density per km²	2019	65.4
Age distribution in %		
0-19 years	2019	20.7
20-64 years	2019	59.7
65 years or over	2019	19.6
Foreign nationals in %	2019	18.2
Components of population change		
Crude marriage rate	2019	3.2
Crude divorce rate	2019	1.1
Crude birth rate	2019	5.3
Crude mortality rate	2019	10.7
Private households	2019	449
Size of households in persons	2019	2.06
Area		
Total surface area in km²	2016	14.2
Settlement and urban area in %	2004/09	5.2
Change in ha	1979/85-2004/09	7
Agricultural area in %	2004/09	18.4
Change in ha	1979/85-2004/09	-11
Wooded area in %	2004/09	62.9
Unproductive area in %	2004/09	13.6
Economy		
Employed total	2018	346
Primary sector	2018	11
Secondary sector	2018	52
Tertiary sector	2018	283
Business establishments total	2018	43
Primary sector	2018	5
Secondary sector	2018	12
Tertiary sector	2018	26
Construction and housing		
Dwelling vacancy rate	2020	3.06
New housing units per 1000 residents	2018	1.1
Social security		
Social assistance rate	2019	7.29



Lavey-Morcles

Voter shares of selected parties in % (National Council elections)		
FDP/PLR inclusive LP/PL-BS	2019	22.7
CVP	2019	3.0
SP	2019	20.7
SVP	2019	23.1
EVP/CSP	2019	1.4
GLP	2019	5.3
BDP	2019	0.6
PdA/Sol.	2019	3.2
GPS	2019	17.7
Small right-wing parties	2019	0.2

Schweizerische Eidgenossenschaft
Confédération suisse
Confederazione Svizzera
Confederaziun svizra

Eidgenössisches Departement des Innern EDI
Département fédéral de l'intérieur DFI
Bundesamt für Statistik BFS
Office fédéral de la statistique OFS

Lavigny

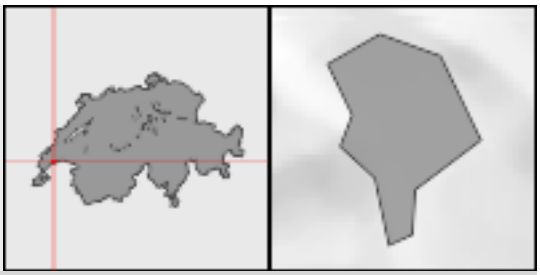

Population		
Residents	2019	986
Change in %	2010-2019	20.7
Population density per km²	2019	246.5
Age distribution in %		
0-19 years	2019	24.6
20-64 years	2019	61.2
65 years or over	2019	14.2
Foreign nationals in %	2019	24.7
Components of population change		
Crude marriage rate	2019	0.0
Crude divorce rate	2019	1.0
Crude birth rate	2019	8.1
Crude mortality rate	2019	6.0
Private households	2019	353
Size of households in persons	2019	2.62
Area		
Total surface area in km²	2016	4.0
Settlement and urban area in %	2004/09	12.6
Change in ha	1979/85-2004/09	3
Agricultural area in %	2004/09	81.6
Change in ha	1979/85-2004/09	-2
Wooded area in %	2004/09	5.0
Unproductive area in %	2004/09	0.8
Economy		
Employed total	2018	873
Primary sector	2018	34
Secondary sector	2018	62
Tertiary sector	2018	777
Business establishments total	2018	65
Primary sector	2018	9
Secondary sector	2018	13
Tertiary sector	2018	43
Construction and housing		
Dwelling vacancy rate	2020	1.49
New housing units per 1000 residents	2018	0.0
Social security		
Social assistance rate	2019	2.00

Lavigny

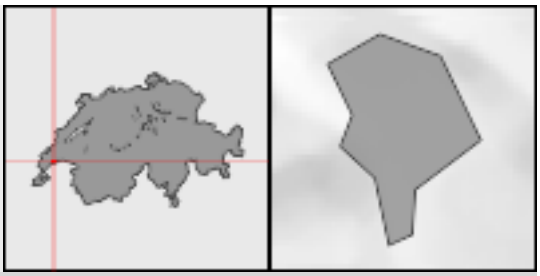

Voter shares of selected parties in % (National Council elections)		
FDP/PLR inclusive LP/PL-BS	2019	31.5
CVP	2019	1.7
SP	2019	13.0
SVP	2019	16.1
EVP/CSP	2019	5.4
GLP	2019	11.6
BDP	2019	0.3
PdA/Sol.	2019	2.3
GPS	2019	15.7
Small right-wing parties	2019	0.6

Lavizzara

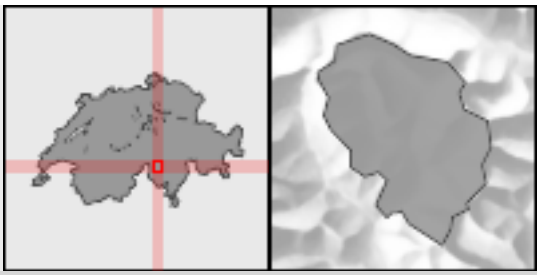

Population		
Residents	2019	508
Change in %	2010-2019	-5.0
Population density per km²	2019	2.7
Age distribution in %		
0-19 years	2019	15.2
20-64 years	2019	55.3
65 years or over	2019	29.5
Foreign nationals in %	2019	6.5
Components of population change		
Crude marriage rate	2019	3.9
Crude divorce rate	2019	0.0
Crude birth rate	2019	3.9
Crude mortality rate	2019	7.9
Private households	2019	231
Size of households in persons	2019	2.19
Area		
Total surface area in km²	2016	187.5
Settlement and urban area in %	2004/09	0.7
Change in ha	1979/85-2004/09	23
Agricultural area in %	2004/09	10.8
Change in ha	1979/85-2004/09	-363
Wooded area in %	2004/09	35.1
Unproductive area in %	2004/09	53.4
Economy		
Employed total	2018	212
Primary sector	2018	60
Secondary sector	2018	73
Tertiary sector	2018	79
Business establishments total	2018	73
Primary sector	2018	26
Secondary sector	2018	17
Tertiary sector	2018	30
Construction and housing		
Dwelling vacancy rate	2020	0.62
New housing units per 1000 residents	2018	0.0
Social security		
Social assistance rate	2019	X

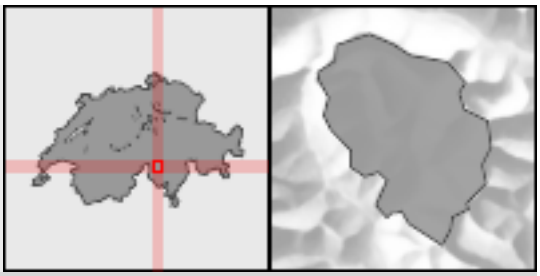

Lavizzara

Voter shares of selected parties in % (National Council elections)		
FDP/PLR inclusive LP/PL-BS	2019	13.3
CVP	2019	31.4
SP	2019	9.5
SVP	2019	18.7
EVP/CSP	2019	0.0
GLP	2019	0.4
BDP	2019	0.0
PdA/Sol.	2019	0.6
GPS	2019	6.9
Small right-wing parties	2019	13.6

Lax

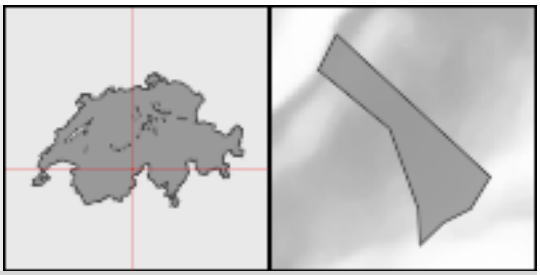

Population		
Residents	2019	315
Change in %	2010-2019	9.8
Population density per km²	2019	58.1
Age distribution in %		
0-19 years	2019	21.6
20-64 years	2019	51.1
65 years or over	2019	27.3
Foreign nationals in %	2019	10.2
Components of population change		
Crude marriage rate	2019	0.0
Crude divorce rate	2019	0.0
Crude birth rate	2019	9.6
Crude mortality rate	2019	9.6
Private households	2019	146
Size of households in persons	2019	2.15
Area		
Total surface area in km²	2016	5.4
Settlement and urban area in %	2004/09	5.0
Change in ha	1979/85-2004/09	2
Agricultural area in %	2004/09	32.8
Change in ha	1979/85-2004/09	-11
Wooded area in %	2004/09	44.8
Unproductive area in %	2004/09	17.3
Economy		
Employed total	2018	87
Primary sector	2018	17
Secondary sector	2018	31
Tertiary sector	2018	39
Business establishments total	2018	30
Primary sector	2018	7
Secondary sector	2018	5
Tertiary sector	2018	18
Construction and housing		
Dwelling vacancy rate	2020	3.00
New housing units per 1000 residents	2018	0.0
Social security		
Social assistance rate	2019	X

Lax

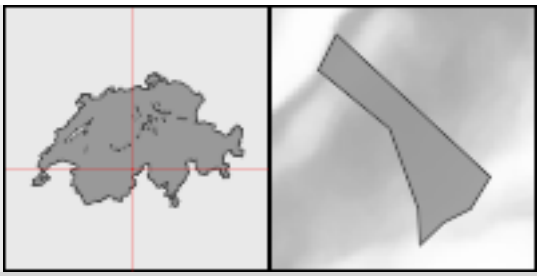

Voter shares of selected parties in % (National Council elections)		
FDP/PLR inclusive LP/PL-BS	2019	1.1
CVP	2019	53.5
SP	2019	3.6
SVP	2019	33.0
EVP/CSP	2019	0.2
GLP	2019	2.9
BDP	2019	0.0
PdA/Sol.	2019	0.0
GPS	2019	5.8
Small right-wing parties	2019	0.0

Le Bémont (JU)

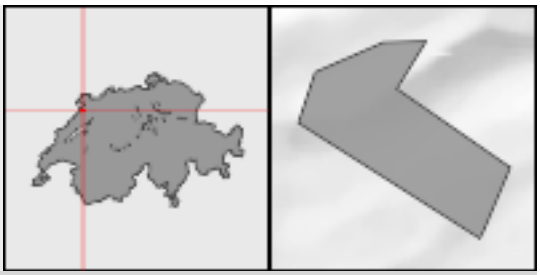

Population		
Residents	2019	322
Change in %	2010-2019	-2.1
Population density per km²	2019	27.6
Age distribution in %		
0-19 years	2019	22.7
20-64 years	2019	58.7
65 years or over	2019	18.6
Foreign nationals in %	2019	2.2
Components of population change		
Crude marriage rate	2019	0.0
Crude divorce rate	2019	0.0
Crude birth rate	2019	9.4
Crude mortality rate	2019	6.3
Private households	2019	126
Size of households in persons	2019	2.53
Area		
Total surface area in km²	2016	11.7
Settlement and urban area in %	2004/09	4.3
Change in ha	1979/85-2004/09	8
Agricultural area in %	2004/09	68.1
Change in ha	1979/85-2004/09	2
Wooded area in %	2004/09	26.4
Unproductive area in %	2004/09	1.2
Economy		
Employed total	2018	95
Primary sector	2018	67
Secondary sector	2018	5
Tertiary sector	2018	23
Business establishments total	2018	X
Primary sector	2018	28
Secondary sector	2018	X
Tertiary sector	2018	11
Construction and housing		
Dwelling vacancy rate	2020	0.00
New housing units per 1000 residents	2018	0.0
Social security		
Social assistance rate	2019	X

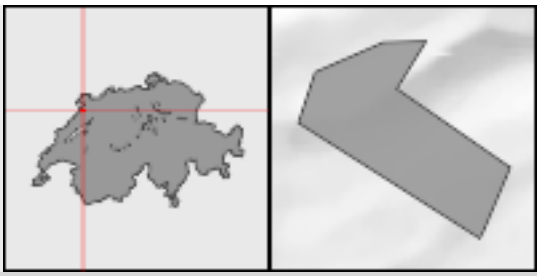

Le Bémont (JU)

Voter shares of selected parties in % (National Council elections)		
FDP/PLR inclusive LP/PL-BS	2019	6.9
CVP	2019	31.6
SP	2019	21.5
SVP	2019	22.9
EVP/CSP	2019	5.8
GLP	2019	0.0
BDP	2019	0.0
PdA/Sol.	2019	0.0
GPS	2019	11.3
Small right-wing parties	2019	0.0

Le Cerneux-Péquignot

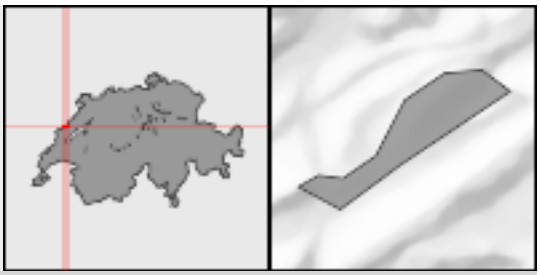

Population		
Residents	2019	312
Change in %	2010-2019	-3.7
Population density per km²	2019	19.9
Age distribution in %		
0-19 years	2019	25.3
20-64 years	2019	57.7
65 years or over	2019	17.0
Foreign nationals in %	2019	5.1
Components of population change		
Crude marriage rate	2019	6.4
Crude divorce rate	2019	3.2
Crude birth rate	2019	3.2
Crude mortality rate	2019	9.6
Private households	2019	120
Size of households in persons	2019	2.55
Area		
Total surface area in km²	2016	15.7
Settlement and urban area in %	2004/09	2.9
Change in ha	1979/85-2004/09	7
Agricultural area in %	2004/09	55.0
Change in ha	1979/85-2004/09	15
Wooded area in %	2004/09	40.5
Unproductive area in %	2004/09	1.6
Economy		
Employed total	2018	122
Primary sector	2018	58
Secondary sector	2018	38
Tertiary sector	2018	26
Business establishments total	2018	41
Primary sector	2018	21
Secondary sector	2018	8
Tertiary sector	2018	12
Construction and housing		
Dwelling vacancy rate	2020	1.29
New housing units per 1000 residents	2018	0.0
Social security		
Social assistance rate	2019	X

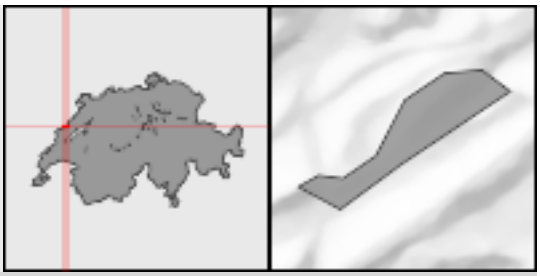

Le Cerneux-Péquignot

Voter shares of selected parties in % (National Council elections)

FDP/PLR inclusive LP/PL-BS	2019	40.6
CVP	2019	4.1
SP	2019	6.3
SVP	2019	16.1
EVP/CSP	2019	0.0
GLP	2019	6.7
BDP	2019	0.0
PdA/Sol.	2019	17.8
GPS	2019	8.4
Small right-wing parties	2019	0.0

Le Châtelard

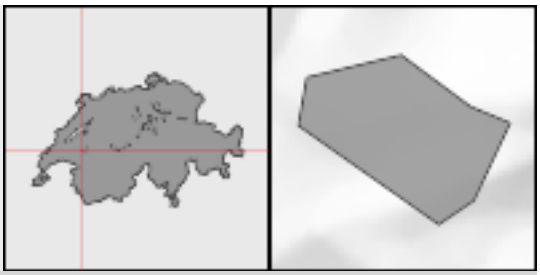

Population		
Residents	2019	364
Change in %	2010-2019	4.0
Population density per km²	2019	48.6
Age distribution in %		
0-19 years	2019	23.1
20-64 years	2019	60.4
65 years or over	2019	16.5
Foreign nationals in %	2019	6.3
Components of population change		
Crude marriage rate	2019	0.0
Crude divorce rate	2019	0.0
Crude birth rate	2019	0.0
Crude mortality rate	2019	2.7
Private households	2019	131
Size of households in persons	2019	2.69
Area		
Total surface area in km²	2016	7.5
Settlement and urban area in %	2004/09	3.2
Change in ha	1979/85-2004/09	8
Agricultural area in %	2004/09	69.9
Change in ha	1979/85-2004/09	-7
Wooded area in %	2004/09	26.9
Unproductive area in %	2004/09	0.0
Economy		
Employed total	2018	116
Primary sector	2018	67
Secondary sector	2018	6
Tertiary sector	2018	43
Business establishments total	2018	43
Primary sector	2018	25
Secondary sector	2018	X
Tertiary sector	2018	14
Construction and housing		
Dwelling vacancy rate	2020	1.30
New housing units per 1000 residents	2018	0.0
Social security		
Social assistance rate	2019	X

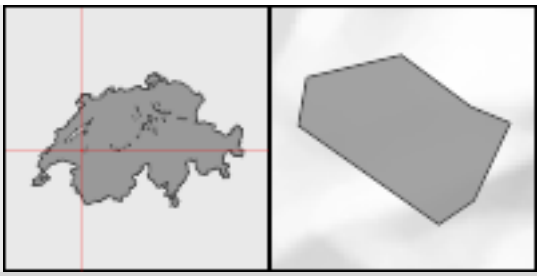

Le Châtelard

Voter shares of selected parties in % (National Council elections)		
FDP/PLR inclusive LP/PL-BS	2019	30.3
CVP	2019	16.6
SP	2019	9.6
SVP	2019	35.6
EVP/CSP	2019	1.6
GLP	2019	0.3
BDP	2019	0.5
PdA/Sol.	2019	0.0
GPS	2019	3.2
Small right-wing parties	2019	0.8

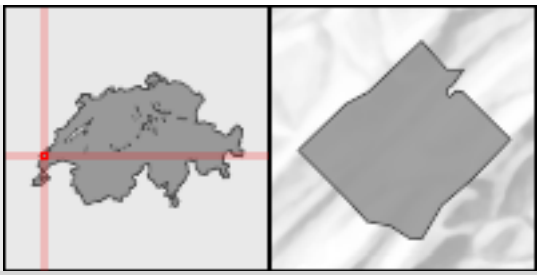

Le Chenit

Population		
Residents	2019	4,642
Change in %	2010-2019	7.3
Population density per km²	2019	46.8
Age distribution in %		
0-19 years	2019	20.2
20-64 years	2019	57.2
65 years or over	2019	22.6
Foreign nationals in %	2019	26.1
Components of population change		
Crude marriage rate	2019	3.3
Crude divorce rate	2019	2.2
Crude birth rate	2019	11.9
Crude mortality rate	2019	12.6
Private households	2019	2,157
Size of households in persons	2019	2.14
Area		
Total surface area in km²	2016	99.2
Settlement and urban area in %	2004/09	3.1
Change in ha	1979/85-2004/09	33
Agricultural area in %	2004/09	28.7
Change in ha	1979/85-2004/09	-135
Wooded area in %	2004/09	66.4
Unproductive area in %	2004/09	1.8
Economy		
Employed total	2018	6,190
Primary sector	2018	72
Secondary sector	2018	4,295
Tertiary sector	2018	1,823
Business establishments total	2018	369
Primary sector	2018	25
Secondary sector	2018	100
Tertiary sector	2018	244
Construction and housing		
Dwelling vacancy rate	2020	1.73
New housing units per 1000 residents	2018	6.3
Social security		
Social assistance rate	2019	3.03

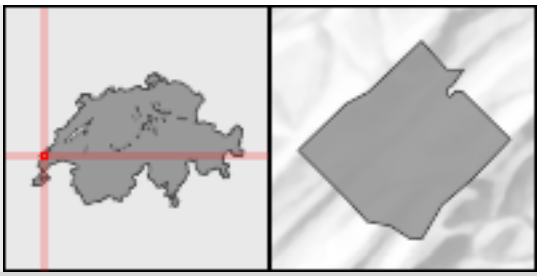

Le Chenit

Voter shares of selected parties in % (National Council elections)		
FDP/PLR inclusive LP/PL-BS	2019	24.7
CVP	2019	1.8
SP	2019	26.2
SVP	2019	21.4
EVP/CSP	2019	3.4
GLP	2019	4.5
BDP	2019	0.4
PdA/Sol.	2019	2.5
GPS	2019	12.5
Small right-wing parties	2019	0.8

Le Flon

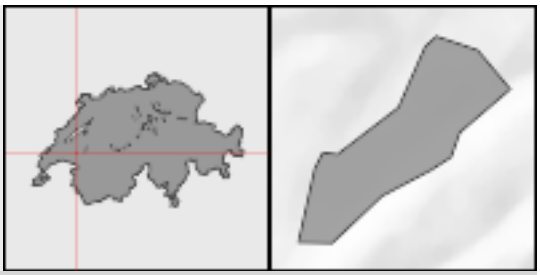

Population		
Residents	2019	1,201
Change in %	2010-2019	16.8
Population density per km²	2019	125.5
Age distribution in %		
0-19 years	2019	26.3
20-64 years	2019	60.8
65 years or over	2019	12.9
Foreign nationals in %	2019	10.1
Components of population change		
Crude marriage rate	2019	3.3
Crude divorce rate	2019	2.5
Crude birth rate	2019	10.0
Crude mortality rate	2019	5.0
Private households	2019	443
Size of households in persons	2019	2.68
Area		
Total surface area in km²	2016	9.6
Settlement and urban area in %	2004/09	5.4
Change in ha	1979/85-2004/09	13
Agricultural area in %	2004/09	73.7
Change in ha	1979/85-2004/09	-12
Wooded area in %	2004/09	20.3
Unproductive area in %	2004/09	0.6
Economy		
Employed total	2018	171
Primary sector	2018	57
Secondary sector	2018	29
Tertiary sector	2018	85
Business establishments total	2018	73
Primary sector	2018	23
Secondary sector	2018	9
Tertiary sector	2018	41
Construction and housing		
Dwelling vacancy rate	2020	2.71
New housing units per 1000 residents	2018	2.5
Social security		
Social assistance rate	2019	1.08

Le Flon

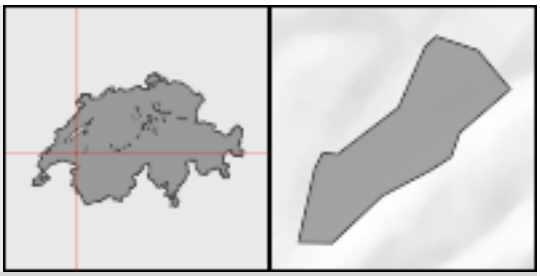

Voter shares of selected parties in % (National Council elections)		
FDP/PLR inclusive LP/PL-BS	2019	8.3
CVP	2019	17.4
SP	2019	20.0
SVP	2019	32.8
EVP/CSP	2019	4.0
GLP	2019	2.2
BDP	2019	0.1
PdA/Sol.	2019	0.0
GPS	2019	12.4
Small right-wing parties	2019	0.3

Le Grand-Saconnex

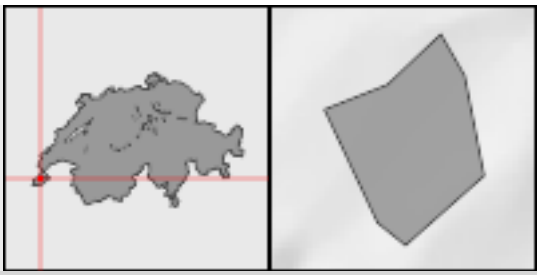

Population		
Residents	2019	12,275
Change in %	2010-2019	7.3
Population density per km²	2019	2,802.5
Age distribution in %		
0-19 years	2019	25.3
20-64 years	2019	59.6
65 years or over	2019	15.1
Foreign nationals in %	2019	41.1
Components of population change		
Crude marriage rate	2019	3.4
Crude divorce rate	2019	1.9
Crude birth rate	2019	8.9
Crude mortality rate	2019	5.9
Private households	2019	4,494
Size of households in persons	2019	2.60
Area		
Total surface area in km²	2016	4.4
Settlement and urban area in %	2004/09	83.7
Change in ha	1979/85-2004/09	76
Agricultural area in %	2004/09	14.2
Change in ha	1979/85-2004/09	-74
Wooded area in %	2004/09	2.1
Unproductive area in %	2004/09	0.0
Economy		
Employed total	2018	X
Primary sector	2018	X
Secondary sector	2018	292
Tertiary sector	2018	11,858
Business establishments total	2018	X
Primary sector	2018	X
Secondary sector	2018	60
Tertiary sector	2018	638
Construction and housing		
Dwelling vacancy rate	2020	0.41
New housing units per 1000 residents	2018	9.7
Social security		
Social assistance rate	2019	4.41

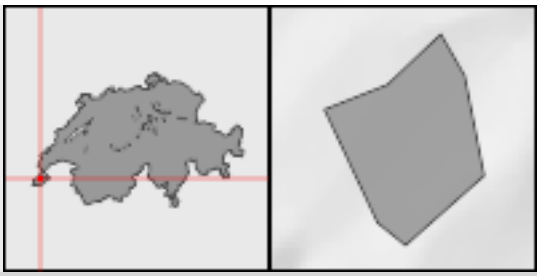

Le Grand-Saconnex

Voter shares of selected parties in % (National Council elections)		
FDP/PLR inclusive LP/PL-BS	2019	14.7
CVP	2019	8.4
SP	2019	16.4
SVP	2019	15.7
EVP/CSP	2019	0.7
GLP	2019	6.7
BDP	2019	0.2
PdA/Sol.	2019	5.3
GPS	2019	24.8
Small right-wing parties	2019	5.5

Le Landeron



Population		
Residents	2019	4,607
Change in %	2010-2019	3.7
Population density per km²	2019	448.2
Age distribution in %		
0-19 years	2019	20.9
20-64 years	2019	56.5
65 years or over	2019	22.6
Foreign nationals in %	2019	20.1
Components of population change		
Crude marriage rate	2019	2.8
Crude divorce rate	2019	3.2
Crude birth rate	2019	7.8
Crude mortality rate	2019	7.6
Private households	2019	2,114
Size of households in persons	2019	2.16
Area		
Total surface area in km²	2016	10.3
Settlement and urban area in %	2004/09	15.3
Change in ha	1979/85-2004/09	29
Agricultural area in %	2004/09	39.8
Change in ha	1979/85-2004/09	-26
Wooded area in %	2004/09	43.3
Unproductive area in %	2004/09	1.6
Economy		
Employed total	2018	1,281
Primary sector	2018	66
Secondary sector	2018	511
Tertiary sector	2018	704
Business establishments total	2018	306
Primary sector	2018	21
Secondary sector	2018	58
Tertiary sector	2018	227
Construction and housing		
Dwelling vacancy rate	2020	2.01
New housing units per 1000 residents	2018	1.7
Social security		
Social assistance rate	2019	4.16



Le Landeron

Voter shares of selected parties in % (National Council elections)		
FDP/PLR inclusive LP/PL-BS	2019	31.6
CVP	2019	4.1
SP	2019	14.2
SVP	2019	14.1
EVP/CSP	2019	0.0
GLP	2019	12.3
BDP	2019	0.0
PdA/Sol.	2019	7.0
GPS	2019	16.4
Small right-wing parties	2019	0.0

Schweizerische Eidgenossenschaft
Confédération suisse
Confederazione Svizzera
Confederaziun svizra

Eidgenössisches Departement des Innern EDI
Département fédéral de l'intérieur DFI
Bundesamt für Statistik BFS
Office fédéral de la statistique OFS

Le Lieu

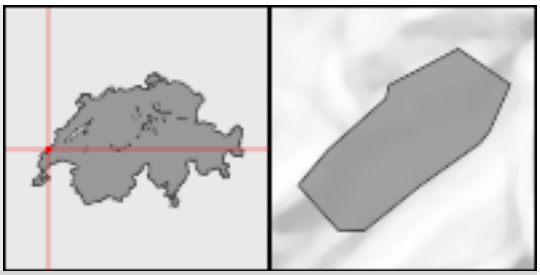

Population		
Residents	2019	900
Change in %	2010-2019	4.2
Population density per km²	2019	27.7
Age distribution in %		
0-19 years	2019	19.4
20-64 years	2019	57.2
65 years or over	2019	23.3
Foreign nationals in %	2019	15.6
Components of population change		
Crude marriage rate	2019	4.5
Crude divorce rate	2019	1.1
Crude birth rate	2019	10.1
Crude mortality rate	2019	13.5
Private households	2019	421
Size of households in persons	2019	2.12
Area		
Total surface area in km²	2016	32.5
Settlement and urban area in %	2004/09	3.3
Change in ha	1979/85-2004/09	14
Agricultural area in %	2004/09	34.2
Change in ha	1979/85-2004/09	-23
Wooded area in %	2004/09	60.0
Unproductive area in %	2004/09	2.5
Economy		
Employed total	2018	676
Primary sector	2018	38
Secondary sector	2018	522
Tertiary sector	2018	116
Business establishments total	2018	81
Primary sector	2018	14
Secondary sector	2018	26
Tertiary sector	2018	41
Construction and housing		
Dwelling vacancy rate	2020	1.60
New housing units per 1000 residents	2018	0.0
Social security		
Social assistance rate	2019	2.63

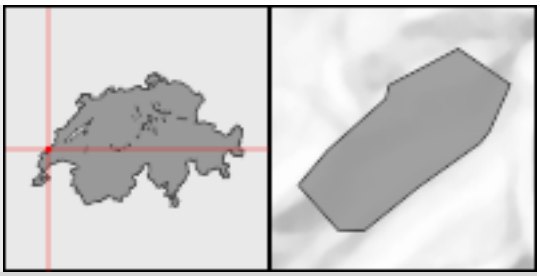

Le Lieu

Voter shares of selected parties in % (National Council elections)		
FDP/PLR inclusive LP/PL-BS	2019	25.6
CVP	2019	1.2
SP	2019	26.1
SVP	2019	15.9
EVP/CSP	2019	4.6
GLP	2019	3.1
BDP	2019	0.3
PdA/Sol.	2019	4.1
GPS	2019	16.1
Small right-wing parties	2019	1.2

Le Locle

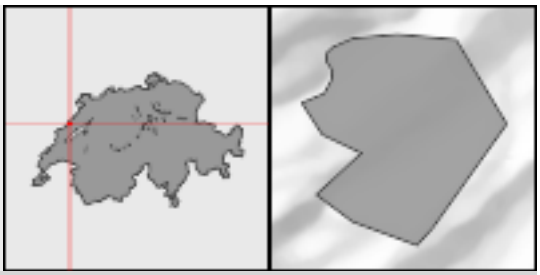

Population		
Residents	2019	11,132
Change in %	2010-2019	-0.1
Population density per km²	2019	321.2
Age distribution in %		
0-19 years	2019	21.1
20-64 years	2019	58.2
65 years or over	2019	20.7
Foreign nationals in %	2019	28.2
Components of population change		
Crude marriage rate	2019	3.5
Crude divorce rate	2019	1.8
Crude birth rate	2019	11.0
Crude mortality rate	2019	10.7
Private households	2019	5,195
Size of households in persons	2019	2.10
Area		
Total surface area in km²	2016	34.7
Settlement and urban area in %	2004/09	12.7
Change in ha	1979/85-2004/09	58
Agricultural area in %	2004/09	49.5
Change in ha	1979/85-2004/09	-48
Wooded area in %	2004/09	36.2
Unproductive area in %	2004/09	1.6
Economy		
Employed total	2018	8,765
Primary sector	2018	96
Secondary sector	2018	5,706
Tertiary sector	2018	2,963
Business establishments total	2018	761
Primary sector	2018	42
Secondary sector	2018	218
Tertiary sector	2018	501
Construction and housing		
Dwelling vacancy rate	2020	4.46
New housing units per 1000 residents	2018	0.0
Social security		
Social assistance rate	2019	8.96

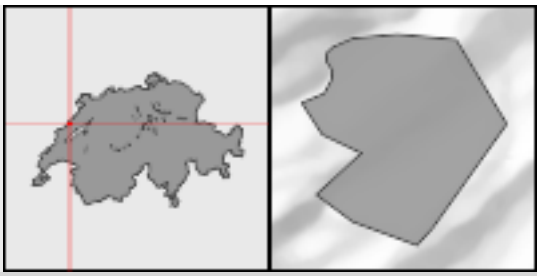

Le Locle

Voter shares of selected parties in % (National Council elections)		
FDP/PLR inclusive LP/PL-BS	2019	18.3
CVP	2019	4.1
SP	2019	11.7
SVP	2019	13.1
EVP/CSP	2019	0.0
GLP	2019	4.7
BDP	2019	0.0
PdA/Sol.	2019	32.0
GPS	2019	16.0
Small right-wing parties	2019	0.0

Schweizerische Eidgenossenschaft
Confédération suisse
Confederazione Svizzera
Confederaziun svizra

Eidgenössisches Departement des Innern EDI
Département fédéral de l'intérieur DFI
Bundesamt für Statistik BFS
Office fédéral de la statistique OFS

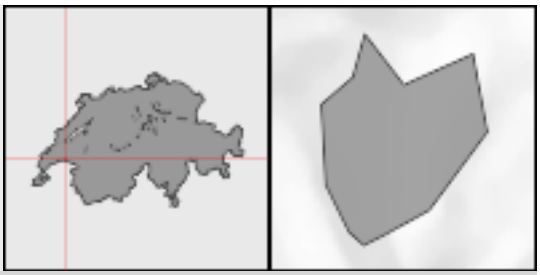

Le Mont-sur-Lausanne

Population		
Residents	2019	8,992
Change in %	2010-2019	61.8
Population density per km²	2019	917.6
Age distribution in %		
0-19 years	2019	24.1
20-64 years	2019	61.3
65 years or over	2019	14.7
Foreign nationals in %	2019	28.2
Components of population change		
Crude marriage rate	2019	4.1
Crude divorce rate	2019	3.2
Crude birth rate	2019	10.7
Crude mortality rate	2019	5.7
Private households	2019	3,543
Size of households in persons	2019	2.51
Area		
Total surface area in km²	2016	9.8
Settlement and urban area in %	2004/09	30.2
Change in ha	1979/85-2004/09	66
Agricultural area in %	2004/09	51.5
Change in ha	1979/85-2004/09	-59
Wooded area in %	2004/09	18.2
Unproductive area in %	2004/09	0.0
Economy		
Employed total	2018	8,103
Primary sector	2018	57
Secondary sector	2018	1,643
Tertiary sector	2018	6,403
Business establishments total	2018	757
Primary sector	2018	18
Secondary sector	2018	150
Tertiary sector	2018	589
Construction and housing		
Dwelling vacancy rate	2020	0.08
New housing units per 1000 residents	2018	12.8
Social security		
Social assistance rate	2019	2.64

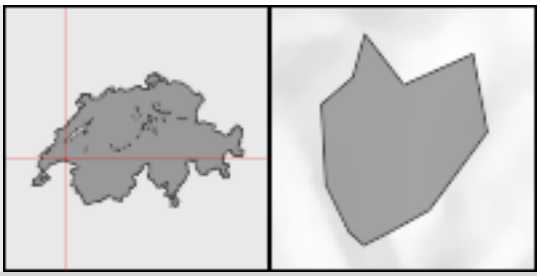

Le Mont-sur-Lausanne

Voter shares of selected parties in % (National Council elections)		
FDP/PLR inclusive LP/PL-BS	2019	26.5
CVP	2019	3.0
SP	2019	16.5
SVP	2019	15.8
EVP/CSP	2019	1.9
GLP	2019	11.3
BDP	2019	0.3
PdA/Sol.	2019	2.8
GPS	2019	19.5
Small right-wing parties	2019	0.4

Schweizerische Eidgenossenschaft
Confédération suisse
Confederazione Svizzera
Confederaziun svizra

Eidgenössisches Departement des Innern EDI
Département fédéral de l'intérieur DFI
Bundesamt für Statistik BFS
Office fédéral de la statistique OFS

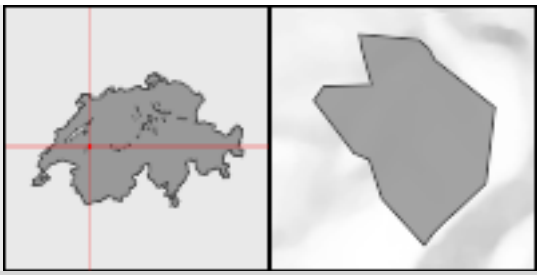

Le Mouret

Population		
Residents	2019	3,135
Change in %	2010-2019	7.4
Population density per km²	2019	168.9
Age distribution in %		
0-19 years	2019	21.4
20-64 years	2019	61.5
65 years or over	2019	17.1
Foreign nationals in %	2019	14.7
Components of population change		
Crude marriage rate	2019	3.8
Crude divorce rate	2019	1.0
Crude birth rate	2019	5.1
Crude mortality rate	2019	6.0
Private households	2019	1,263
Size of households in persons	2019	2.46
Area		
Total surface area in km²	2016	18.6
Settlement and urban area in %	2004/09	8.7
Change in ha	1979/85-2004/09	53
Agricultural area in %	2004/09	48.1
Change in ha	1979/85-2004/09	-54
Wooded area in %	2004/09	42.8
Unproductive area in %	2004/09	0.4
Economy		
Employed total	2018	823
Primary sector	2018	79
Secondary sector	2018	221
Tertiary sector	2018	523
Business establishments total	2018	152
Primary sector	2018	33
Secondary sector	2018	31
Tertiary sector	2018	88
Construction and housing		
Dwelling vacancy rate	2020	1.76
New housing units per 1000 residents	2018	1.3
Social security		
Social assistance rate	2019	1.08

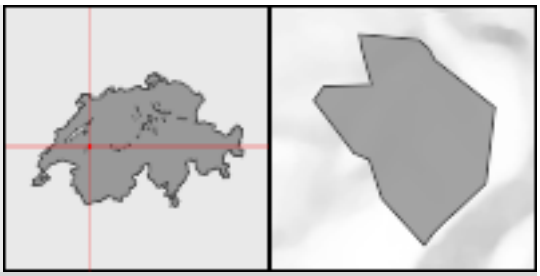

Le Mouret

Voter shares of selected parties in % (National Council elections)		
FDP/PLR inclusive LP/PL-BS	2019	16.7
CVP	2019	15.3
SP	2019	18.8
SVP	2019	23.4
EVP/CSP	2019	3.7
GLP	2019	3.9
BDP	2019	0.4
PdA/Sol.	2019	0.0
GPS	2019	14.0
Small right-wing parties	2019	0.2

Le Noirmont

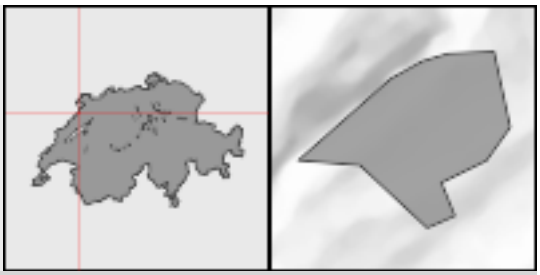

Population		
Residents	2019	1,883
Change in %	2010-2019	13.2
Population density per km²	2019	92.3
Age distribution in %		
0-19 years	2019	20.8
20-64 years	2019	62.1
65 years or over	2019	17.0
Foreign nationals in %	2019	15.4
Components of population change		
Crude marriage rate	2019	2.7
Crude divorce rate	2019	2.7
Crude birth rate	2019	9.7
Crude mortality rate	2019	8.0
Private households	2019	817
Size of households in persons	2019	2.27
Area		
Total surface area in km²	2016	20.4
Settlement and urban area in %	2004/09	6.1
Change in ha	1979/85-2004/09	23
Agricultural area in %	2004/09	50.8
Change in ha	1979/85-2004/09	-15
Wooded area in %	2004/09	42.5
Unproductive area in %	2004/09	0.5
Economy		
Employed total	2018	1,952
Primary sector	2018	57
Secondary sector	2018	1,199
Tertiary sector	2018	696
Business establishments total	2018	178
Primary sector	2018	24
Secondary sector	2018	54
Tertiary sector	2018	100
Construction and housing		
Dwelling vacancy rate	2020	1.25
New housing units per 1000 residents	2018	0.5
Social security		
Social assistance rate	2019	1.41

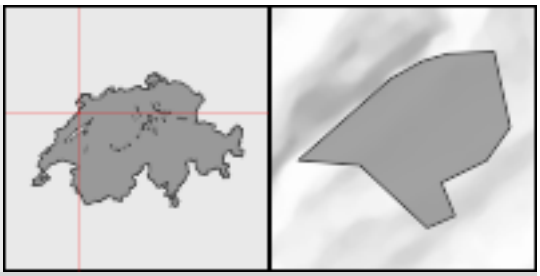

Le Noirmont

Voter shares of selected parties in % (National Council elections)		
FDP/PLR inclusive LP/PL-BS	2019	11.4
CVP	2019	17.2
SP	2019	33.9
SVP	2019	10.1
EVP/CSP	2019	11.2
GLP	2019	0.0
BDP	2019	0.0
PdA/Sol.	2019	0.0
GPS	2019	16.2
Small right-wing parties	2019	0.0

Le Pâquier (FR)

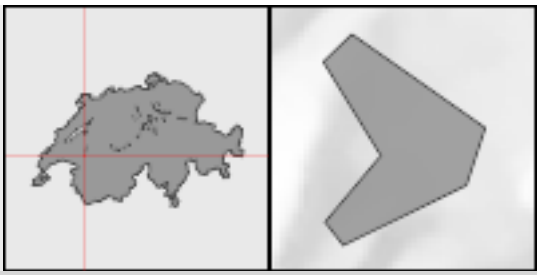

Population		
Residents	2019	1,336
Change in %	2010-2019	22.1
Population density per km²	2019	297.6
Age distribution in %		
0-19 years	2019	25.6
20-64 years	2019	60.3
65 years or over	2019	14.1
Foreign nationals in %	2019	16.8
Components of population change		
Crude marriage rate	2019	1.5
Crude divorce rate	2019	0.0
Crude birth rate	2019	10.4
Crude mortality rate	2019	3.7
Private households	2019	515
Size of households in persons	2019	2.54
Area		
Total surface area in km²	2016	4.5
Settlement and urban area in %	2004/09	13.1
Change in ha	1979/85-2004/09	24
Agricultural area in %	2004/09	68.6
Change in ha	1979/85-2004/09	-25
Wooded area in %	2004/09	17.6
Unproductive area in %	2004/09	0.7
Economy		
Employed total	2018	230
Primary sector	2018	24
Secondary sector	2018	127
Tertiary sector	2018	79
Business establishments total	2018	57
Primary sector	2018	8
Secondary sector	2018	6
Tertiary sector	2018	43
Construction and housing		
Dwelling vacancy rate	2020	2.09
New housing units per 1000 residents	2018	6.9
Social security		
Social assistance rate	2019	1.49

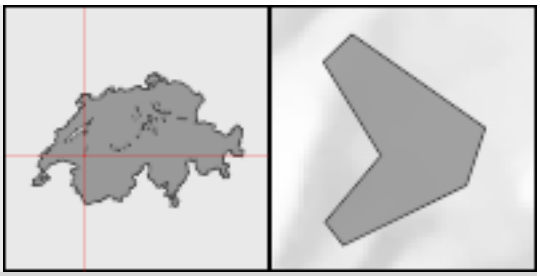

Le Pâquier (FR)

Voter shares of selected parties in % (National Council elections)		
FDP/PLR inclusive LP/PL-BS	2019	21.9
CVP	2019	19.4
SP	2019	20.7
SVP	2019	14.3
EVP/CSP	2019	3.6
GLP	2019	5.1
BDP	2019	0.4
PdA/Sol.	2019	0.0
GPS	2019	11.7
Small right-wing parties	2019	0.7

Le Vaud

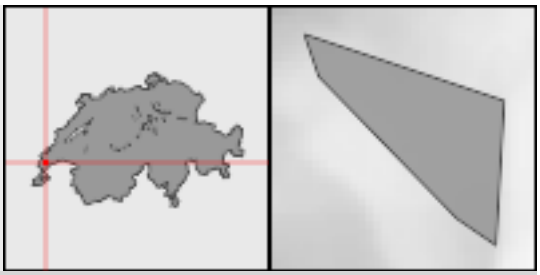

Population		
Residents	2019	1,357
Change in %	2010-2019	10.5
Population density per km²	2019	436.3
Age distribution in %		
0-19 years	2019	27.2
20-64 years	2019	58.6
65 years or over	2019	14.2
Foreign nationals in %	2019	19.3
Components of population change		
Crude marriage rate	2019	1.5
Crude divorce rate	2019	3.0
Crude birth rate	2019	12.7
Crude mortality rate	2019	5.2
Private households	2019	487
Size of households in persons	2019	2.74
Area		
Total surface area in km²	2016	3.1
Settlement and urban area in %	2004/09	19.5
Change in ha	1979/85-2004/09	12
Agricultural area in %	2004/09	50.5
Change in ha	1979/85-2004/09	-13
Wooded area in %	2004/09	29.7
Unproductive area in %	2004/09	0.3
Economy		
Employed total	2018	229
Primary sector	2018	21
Secondary sector	2018	54
Tertiary sector	2018	154
Business establishments total	2018	76
Primary sector	2018	9
Secondary sector	2018	15
Tertiary sector	2018	52
Construction and housing		
Dwelling vacancy rate	2020	1.43
New housing units per 1000 residents	2018	7.1
Social security		
Social assistance rate	2019	1.15

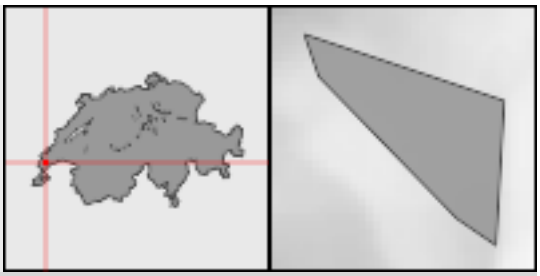

Le Vaud

Voter shares of selected parties in % (National Council elections)		
FDP/PLR inclusive LP/PL-BS	2019	20.2
CVP	2019	4.1
SP	2019	15.1
SVP	2019	16.9
EVP/CSP	2019	1.7
GLP	2019	13.2
BDP	2019	0.8
PdA/Sol.	2019	2.5
GPS	2019	19.5
Small right-wing parties	2019	2.1

Schweizerische Eidgenossenschaft
Confédération suisse
Confederazione Svizzera
Confederaziun svizra

Eidgenössisches Departement des Innern EDI
Département fédéral de l'intérieur DFI
Bundesamt für Statistik BFS
Office fédéral de la statistique OFS

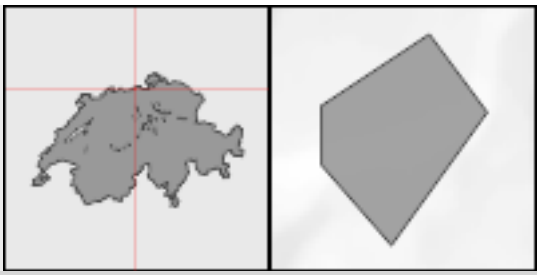

Leibstadt

Population		
Residents	2019	1,384
Change in %	2010-2019	5.9
Population density per km²	2019	216.6
Age distribution in %		
0-19 years	2019	18.8
20-64 years	2019	62.7
65 years or over	2019	18.5
Foreign nationals in %	2019	35.2
Components of population change		
Crude marriage rate	2019	2.2
Crude divorce rate	2019	1.5
Crude birth rate	2019	7.4
Crude mortality rate	2019	8.9
Private households	2019	595
Size of households in persons	2019	2.29
Area		
Total surface area in km²	2016	6.4
Settlement and urban area in %	2004/09	18.5
Change in ha	1979/85-2004/09	-2
Agricultural area in %	2004/09	43.7
Change in ha	1979/85-2004/09	5
Wooded area in %	2004/09	34.3
Unproductive area in %	2004/09	3.4
Economy		
Employed total	2018	1,106
Primary sector	2018	61
Secondary sector	2018	692
Tertiary sector	2018	353
Business establishments total	2018	97
Primary sector	2018	19
Secondary sector	2018	28
Tertiary sector	2018	50
Construction and housing		
Dwelling vacancy rate	2020	5.86
New housing units per 1000 residents	2018	40.3
Social security		
Social assistance rate	2019	3.25

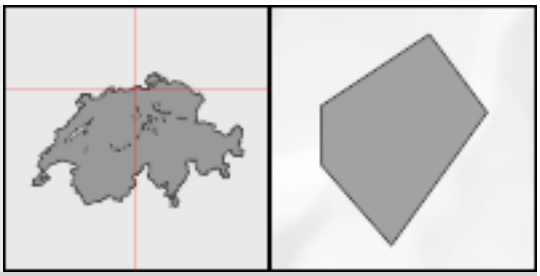

Leibstadt

Voter shares of selected parties in % (National Council elections)		
FDP/PLR inclusive LP/PL-BS	2019	8.4
CVP	2019	12.2
SP	2019	7.2
SVP	2019	59.2
EVP/CSP	2019	0.8
GLP	2019	2.3
BDP	2019	2.2
PdA/Sol.	2019	0.0
GPS	2019	5.1
Small right-wing parties	2019	0.5

Schweizerische Eidgenossenschaft
Confédération suisse
Confederazione Svizzera
Confederaziun svizra

Eidgenössisches Departement des Innern EDI
Département fédéral de l'intérieur DFI
Bundesamt für Statistik BFS
Office fédéral de la statistique OFS

Leimbach (AG)

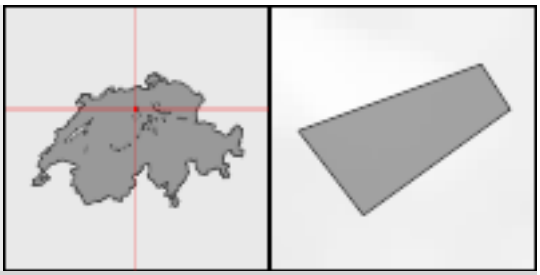

Population		
Residents	2019	473
Change in %	2010-2019	6.5
Population density per km²	2019	411.3
Age distribution in %		
0-19 years	2019	21.1
20-64 years	2019	60.3
65 years or over	2019	18.6
Foreign nationals in %	2019	10.8
Components of population change		
Crude marriage rate	2019	8.6
Crude divorce rate	2019	4.3
Crude birth rate	2019	8.6
Crude mortality rate	2019	10.8
Private households	2019	199
Size of households in persons	2019	2.36
Area		
Total surface area in km²	2016	1.2
Settlement and urban area in %	2004/09	16.8
Change in ha	1979/85-2004/09	2
Agricultural area in %	2004/09	51.3
Change in ha	1979/85-2004/09	-1
Wooded area in %	2004/09	31.9
Unproductive area in %	2004/09	0.0
Economy		
Employed total	2018	133
Primary sector	2018	21
Secondary sector	2018	64
Tertiary sector	2018	48
Business establishments total	2018	43
Primary sector	2018	7
Secondary sector	2018	9
Tertiary sector	2018	27
Construction and housing		
Dwelling vacancy rate	2020	2.30
New housing units per 1000 residents	2018	4.5
Social security		
Social assistance rate	2019	X

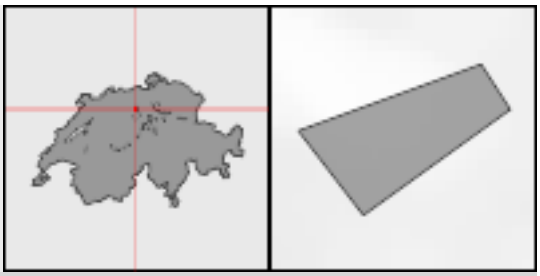

Leimbach (AG)

Voter shares of selected parties in % (National Council elections)		
FDP/PLR inclusive LP/PL-BS	2019	11.3
CVP	2019	7.0
SP	2019	16.3
SVP	2019	39.3
EVP/CSP	2019	6.7
GLP	2019	3.3
BDP	2019	5.2
PdA/Sol.	2019	0.0
GPS	2019	5.4
Small right-wing parties	2019	2.2

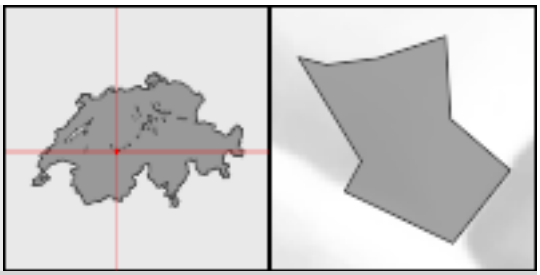

Leissigen

Population		
Residents	2019	1,148
Change in %	2010-2019	22.5
Population density per km²	2019	110.6
Age distribution in %		
0-19 years	2019	19.9
20-64 years	2019	59.8
65 years or over	2019	20.2
Foreign nationals in %	2019	11.6
Components of population change		
Crude marriage rate	2019	7.9
Crude divorce rate	2019	4.4
Crude birth rate	2019	10.6
Crude mortality rate	2019	11.4
Private households	2019	515
Size of households in persons	2019	2.21
Area		
Total surface area in km²	2016	10.4
Settlement and urban area in %	2004/09	5.8
Change in ha	1979/85-2004/09	2
Agricultural area in %	2004/09	31.2
Change in ha	1979/85-2004/09	-14
Wooded area in %	2004/09	52.1
Unproductive area in %	2004/09	11.0
Economy		
Employed total	2018	252
Primary sector	2018	22
Secondary sector	2018	60
Tertiary sector	2018	170
Business establishments total	2018	83
Primary sector	2018	8
Secondary sector	2018	15
Tertiary sector	2018	60
Construction and housing		
Dwelling vacancy rate	2020	1.37
New housing units per 1000 residents	2018	7.4
Social security		
Social assistance rate	2019	2.76

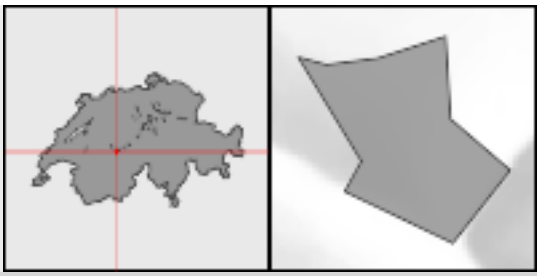

Leissigen

Voter shares of selected parties in % (National Council elections)		
FDP/PLR inclusive LP/PL-BS	2019	7.7
CVP	2019	1.9
SP	2019	13.2
SVP	2019	37.1
EVP/CSP	2019	4.4
GLP	2019	8.1
BDP	2019	10.0
PdA/Sol.	2019	0.3
GPS	2019	8.9
Small right-wing parties	2019	3.3

Lengnau (AG)

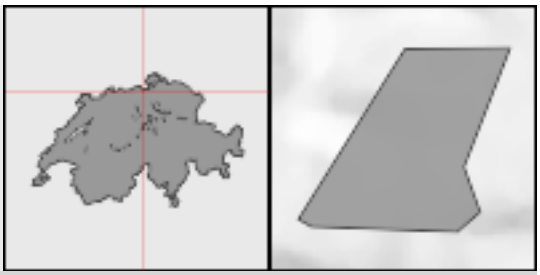

Population		
Residents	2019	2,780
Change in %	2010-2019	9.7
Population density per km²	2019	219.4
Age distribution in %		
0-19 years	2019	24.0
20-64 years	2019	59.4
65 years or over	2019	16.6
Foreign nationals in %	2019	15.3
Components of population change		
Crude marriage rate	2019	2.5
Crude divorce rate	2019	3.3
Crude birth rate	2019	10.1
Crude mortality rate	2019	6.5
Private households	2019	1,097
Size of households in persons	2019	2.51
Area		
Total surface area in km²	2016	12.7
Settlement and urban area in %	2004/09	9.7
Change in ha	1979/85-2004/09	24
Agricultural area in %	2004/09	52.6
Change in ha	1979/85-2004/09	-20
Wooded area in %	2004/09	37.7
Unproductive area in %	2004/09	0.1
Economy		
Employed total	2018	1,134
Primary sector	2018	97
Secondary sector	2018	469
Tertiary sector	2018	568
Business establishments total	2018	188
Primary sector	2018	40
Secondary sector	2018	34
Tertiary sector	2018	114
Construction and housing		
Dwelling vacancy rate	2020	0.91
New housing units per 1000 residents	2018	4.0
Social security		
Social assistance rate	2019	1.53

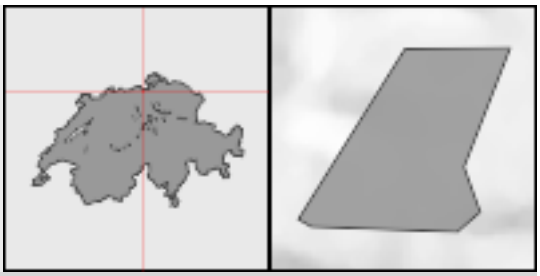

Lengnau (AG)

Voter shares of selected parties in % (National Council elections)		
FDP/PLR inclusive LP/PL-BS	2019	12.8
CVP	2019	15.3
SP	2019	11.8
SVP	2019	38.2
EVP/CSP	2019	1.4
GLP	2019	7.5
BDP	2019	2.9
PdA/Sol.	2019	0.0
GPS	2019	7.2
Small right-wing parties	2019	0.7

Lengnau (BE)

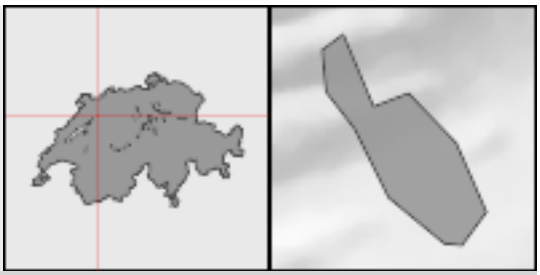

Population		
Residents	2019	5,280
Change in %	2010-2019	14.7
Population density per km²	2019	712.6
Age distribution in %		
0-19 years	2019	20.1
20-64 years	2019	57.7
65 years or over	2019	22.3
Foreign nationals in %	2019	26.6
Components of population change		
Crude marriage rate	2019	4.9
Crude divorce rate	2019	1.5
Crude birth rate	2019	11.4
Crude mortality rate	2019	8.7
Private households	2019	2,337
Size of households in persons	2019	2.23
Area		
Total surface area in km²	2016	7.4
Settlement and urban area in %	2004/09	21.5
Change in ha	1979/85-2004/09	33
Agricultural area in %	2004/09	39.3
Change in ha	1979/85-2004/09	-36
Wooded area in %	2004/09	37.0
Unproductive area in %	2004/09	2.2
Economy		
Employed total	2018	1,822
Primary sector	2018	32
Secondary sector	2018	879
Tertiary sector	2018	911
Business establishments total	2018	260
Primary sector	2018	11
Secondary sector	2018	72
Tertiary sector	2018	177
Construction and housing		
Dwelling vacancy rate	2020	2.11
New housing units per 1000 residents	2018	3.7
Social security		
Social assistance rate	2019	6.26

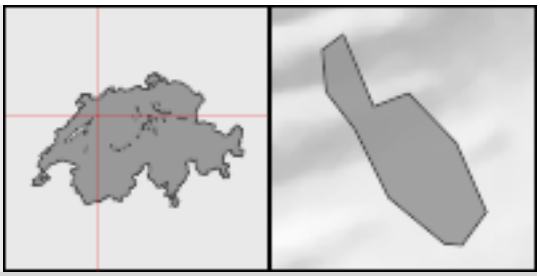

Lengnau (BE)

Voter shares of selected parties in % (National Council elections)		
FDP/PLR inclusive LP/PL-BS	2019	9.6
CVP	2019	1.2
SP	2019	20.1
SVP	2019	34.6
EVP/CSP	2019	4.5
GLP	2019	5.9
BDP	2019	8.8
PdA/Sol.	2019	0.4
GPS	2019	10.0
Small right-wing parties	2019	1.0

Lengwil

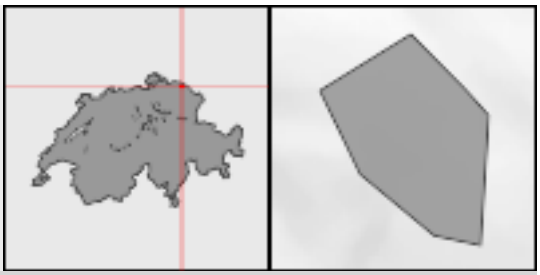

Population		
Residents	2019	1,744
Change in %	2010-2019	27.6
Population density per km²	2019	196.2
Age distribution in %		
0-19 years	2019	22.5
20-64 years	2019	63.0
65 years or over	2019	14.5
Foreign nationals in %	2019	27.8
Components of population change		
Crude marriage rate	2019	4.6
Crude divorce rate	2019	1.7
Crude birth rate	2019	9.8
Crude mortality rate	2019	4.6
Private households	2019	674
Size of households in persons	2019	2.56
Area		
Total surface area in km²	2016	8.9
Settlement and urban area in %	2004/09	12.4
Change in ha	1979/85-2004/09	27
Agricultural area in %	2004/09	68.8
Change in ha	1979/85-2004/09	-22
Wooded area in %	2004/09	18.1
Unproductive area in %	2004/09	0.7
Economy		
Employed total	2018	875
Primary sector	2018	116
Secondary sector	2018	164
Tertiary sector	2018	595
Business establishments total	2018	134
Primary sector	2018	34
Secondary sector	2018	25
Tertiary sector	2018	75
Construction and housing		
Dwelling vacancy rate	2020	0.81
New housing units per 1000 residents	2018	2.9
Social security		
Social assistance rate	2019	X

Lengwil

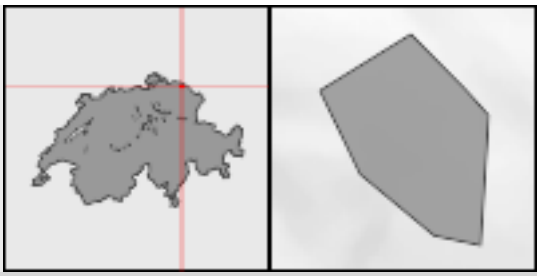

Voter shares of selected parties in % (National Council elections)		
FDP/PLR inclusive LP/PL-BS	2019	6.1
CVP	2019	13.6
SP	2019	12.5
SVP	2019	37.5
EVP/CSP	2019	2.8
GLP	2019	8.1
BDP	2019	1.9
PdA/Sol.	2019	0.0
GPS	2019	12.0
Small right-wing parties	2019	5.4

Lenk

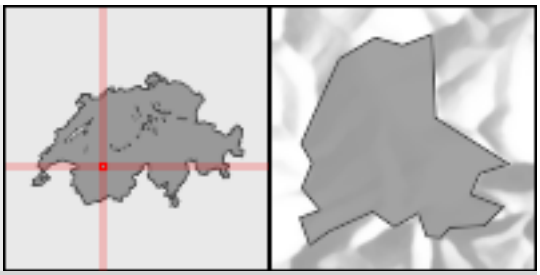

Population		
Residents	2019	2,324
Change in %	2010-2019	-3.1
Population density per km²	2019	18.9
Age distribution in %		
0-19 years	2019	18.3
20-64 years	2019	56.9
65 years or over	2019	24.7
Foreign nationals in %	2019	12.2
Components of population change		
Crude marriage rate	2019	5.1
Crude divorce rate	2019	1.3
Crude birth rate	2019	7.3
Crude mortality rate	2019	14.1
Private households	2019	1,069
Size of households in persons	2019	2.14
Area		
Total surface area in km²	2016	123.1
Settlement and urban area in %	2004/09	2.0
Change in ha	1979/85-2004/09	58
Agricultural area in %	2004/09	36.4
Change in ha	1979/85-2004/09	-197
Wooded area in %	2004/09	23.1
Unproductive area in %	2004/09	38.5
Economy		
Employed total	2018	1,735
Primary sector	2018	289
Secondary sector	2018	376
Tertiary sector	2018	1,070
Business establishments total	2018	328
Primary sector	2018	100
Secondary sector	2018	52
Tertiary sector	2018	176
Construction and housing		
Dwelling vacancy rate	2020	0.83
New housing units per 1000 residents	2018	5.1
Social security		
Social assistance rate	2019	0.55

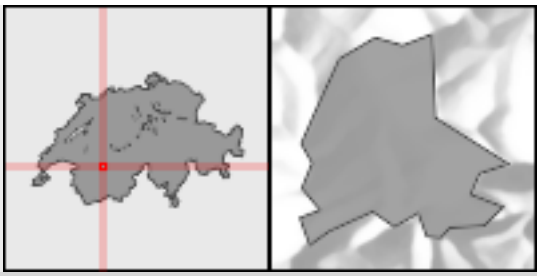

Lenk

Voter shares of selected parties in % (National Council elections)		
FDP/PLR inclusive LP/PL-BS	2019	8.7
CVP	2019	0.6
SP	2019	4.8
SVP	2019	53.6
EVP/CSP	2019	3.0
GLP	2019	6.6
BDP	2019	7.4
PdA/Sol.	2019	0.3
GPS	2019	4.9
Small right-wing parties	2019	6.8

Lens



Population		
Residents	2019	4,226
Change in %	2010-2019	11.8
Population density per km²	2019	302.3
Age distribution in %		
0-19 years	2019	15.9
20-64 years	2019	55.5
65 years or over	2019	28.6
Foreign nationals in %	2019	31.5
Components of population change		
Crude marriage rate	2019	3.8
Crude divorce rate	2019	0.9
Crude birth rate	2019	6.9
Crude mortality rate	2019	8.8
Private households	2019	1,972
Size of households in persons	2019	2.10
Area		
Total surface area in km²	2016	14.0
Settlement and urban area in %	2004/09	19.8
Change in ha	1979/85-2004/09	62
Agricultural area in %	2004/09	36.3
Change in ha	1979/85-2004/09	-84
Wooded area in %	2004/09	39.9
Unproductive area in %	2004/09	4.1
Economy		
Employed total	2018	1,688
Primary sector	2018	227
Secondary sector	2018	172
Tertiary sector	2018	1,289
Business establishments total	2018	356
Primary sector	2018	31
Secondary sector	2018	31
Tertiary sector	2018	294
Construction and housing		
Dwelling vacancy rate	2020	3.97
New housing units per 1000 residents	2018	7.0
Social security		
Social assistance rate	2019	0.26



Lens

Voter shares of selected parties in % (National Council elections)		
FDP/PLR inclusive LP/PL-BS	2019	22.7
CVP	2019	31.4
SP	2019	16.5
SVP	2019	17.2
EVP/CSP	2019	0.9
GLP	2019	0.7
BDP	2019	0.0
PdA/Sol.	2019	0.0
GPS	2019	8.8
Small right-wing parties	2019	0.0



Lenzburg

Population		
Residents	2019	10,822
Change in %	2010-2019	30.4
Population density per km²	2019	956.9
Age distribution in %		
0-19 years	2019	18.1
20-64 years	2019	65.0
65 years or over	2019	16.9
Foreign nationals in %	2019	28.4
Components of population change		
Crude marriage rate	2019	7.5
Crude divorce rate	2019	1.7
Crude birth rate	2019	13.8
Crude mortality rate	2019	7.0
Private households	2019	5,061
Size of households in persons	2019	2.11
Area		
Total surface area in km²	2016	11.3
Settlement and urban area in %	2004/09	28.2
Change in ha	1979/85-2004/09	34
Agricultural area in %	2004/09	21.7
Change in ha	1979/85-2004/09	-32
Wooded area in %	2004/09	49.6
Unproductive area in %	2004/09	0.5
Economy		
Employed total	2018	9,767
Primary sector	2018	23
Secondary sector	2018	2,426
Tertiary sector	2018	7,318
Business establishments total	2018	951
Primary sector	2018	10
Secondary sector	2018	105
Tertiary sector	2018	836
Construction and housing		
Dwelling vacancy rate	2020	1.73
New housing units per 1000 residents	2018	8.0
Social security		
Social assistance rate	2019	3.67

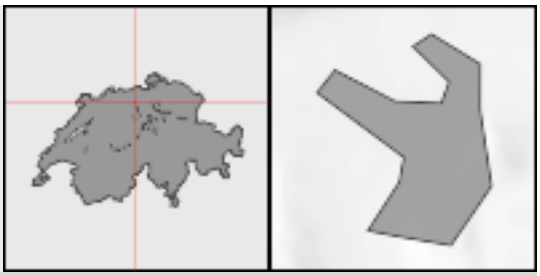

Lenzburg

Voter shares of selected parties in % (National Council elections)		
FDP/PLR inclusive LP/PL-BS	2019	18.1
CVP	2019	8.3
SP	2019	21.7
SVP	2019	18.0
EVP/CSP	2019	3.8
GLP	2019	12.7
BDP	2019	2.8
PdA/Sol.	2019	0.0
GPS	2019	12.0
Small right-wing parties	2019	0.4

Schweizerische Eidgenossenschaft
Confédération suisse
Confederazione Svizzera
Confederaziun svizra

Eidgenössisches Departement des Innern EDI
Département fédéral de l'intérieur DFI
Bundesamt für Statistik BFS
Office fédéral de la statistique OFS

Les Bois



Population		
Residents	2019	1,232
Change in %	2010-2019	5.8
Population density per km²	2019	49.9
Age distribution in %		
0-19 years	2019	22.6
20-64 years	2019	58.6
65 years or over	2019	18.8
Foreign nationals in %	2019	7.1
Components of population change		
Crude marriage rate	2019	0.8
Crude divorce rate	2019	0.8
Crude birth rate	2019	8.1
Crude mortality rate	2019	8.9
Private households	2019	505
Size of households in persons	2019	2.42
Area		
Total surface area in km²	2016	24.7
Settlement and urban area in %	2004/09	5.5
Change in ha	1979/85-2004/09	57
Agricultural area in %	2004/09	56.8
Change in ha	1979/85-2004/09	-48
Wooded area in %	2004/09	37.4
Unproductive area in %	2004/09	0.3
Economy		
Employed total	2018	513
Primary sector	2018	113
Secondary sector	2018	265
Tertiary sector	2018	135
Business establishments total	2018	126
Primary sector	2018	42
Secondary sector	2018	25
Tertiary sector	2018	59
Construction and housing		
Dwelling vacancy rate	2020	2.77
New housing units per 1000 residents	2018	0.8
Social security		
Social assistance rate	2019	1.13

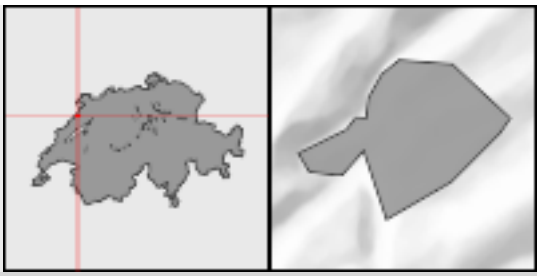

Les Bois

Voter shares of selected parties in % (National Council elections)		
FDP/PLR inclusive LP/PL-BS	2019	9.2
CVP	2019	20.4
SP	2019	19.9
SVP	2019	13.6
EVP/CSP	2019	14.5
GLP	2019	0.0
BDP	2019	0.0
PdA/Sol.	2019	0.0
GPS	2019	22.4
Small right-wing parties	2019	0.0

Schweizerische Eidgenossenschaft
Confédération suisse
Confederazione Svizzera
Confederaziun svizra

Eidgenössisches Departement des Innern EDI
Département fédéral de l'intérieur DFI
Bundesamt für Statistik BFS
Office fédéral de la statistique OFS

Les Breuleux

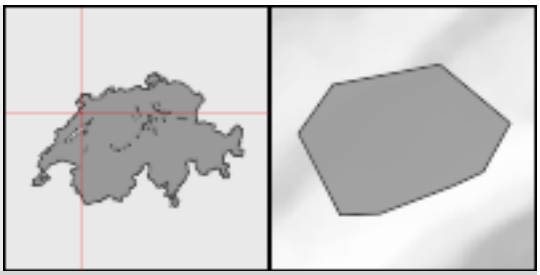

Population		
Residents	2019	1,533
Change in %	2010-2019	9.6
Population density per km²	2019	141.7
Age distribution in %		
0-19 years	2019	21.9
20-64 years	2019	57.8
65 years or over	2019	20.3
Foreign nationals in %	2019	11.9
Components of population change		
Crude marriage rate	2019	3.9
Crude divorce rate	2019	1.3
Crude birth rate	2019	8.5
Crude mortality rate	2019	6.5
Private households	2019	664
Size of households in persons	2019	2.28
Area		
Total surface area in km²	2016	10.8
Settlement and urban area in %	2004/09	7.7
Change in ha	1979/85-2004/09	20
Agricultural area in %	2004/09	62.2
Change in ha	1979/85-2004/09	-8
Wooded area in %	2004/09	30.0
Unproductive area in %	2004/09	0.1
Economy		
Employed total	2018	1,142
Primary sector	2018	65
Secondary sector	2018	830
Tertiary sector	2018	247
Business establishments total	2018	121
Primary sector	2018	25
Secondary sector	2018	33
Tertiary sector	2018	63
Construction and housing		
Dwelling vacancy rate	2020	5.41
New housing units per 1000 residents	2018	2.6
Social security		
Social assistance rate	2019	2.10

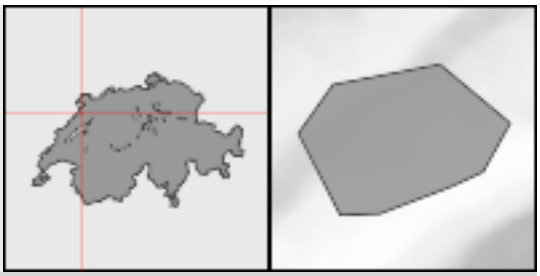

Les Breuleux

Voter shares of selected parties in % (National Council elections)

FDP/PLR inclusive LP/PL-BS	2019	21.7
CVP	2019	15.0
SP	2019	30.0
SVP	2019	7.7
EVP/CSP	2019	8.6
GLP	2019	0.0
BDP	2019	0.0
PdA/Sol.	2019	0.0
GPS	2019	16.9
Small right-wing parties	2019	0.0

Les Clées

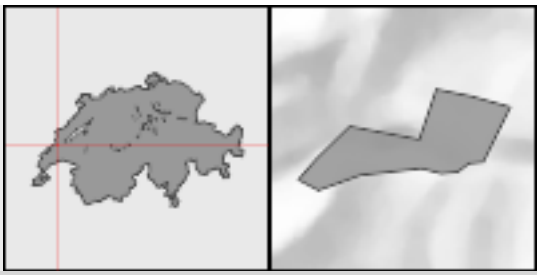

Population		
Residents	2019	185
Change in %	2010-2019	11.4
Population density per km²	2019	26.3
Age distribution in %		
0-19 years	2019	19.5
20-64 years	2019	58.9
65 years or over	2019	21.6
Foreign nationals in %	2019	11.9
Components of population change		
Crude marriage rate	2019	5.4
Crude divorce rate	2019	0.0
Crude birth rate	2019	5.4
Crude mortality rate	2019	5.4
Private households	2019	79
Size of households in persons	2019	2.34
Area		
Total surface area in km²	2016	7.0
Settlement and urban area in %	2004/09	5.3
Change in ha	1979/85-2004/09	6
Agricultural area in %	2004/09	24.0
Change in ha	1979/85-2004/09	-4
Wooded area in %	2004/09	70.2
Unproductive area in %	2004/09	0.6
Economy		
Employed total	2018	31
Primary sector	2018	5
Secondary sector	2018	11
Tertiary sector	2018	15
Business establishments total	2018	X
Primary sector	2018	X
Secondary sector	2018	5
Tertiary sector	2018	10
Construction and housing		
Dwelling vacancy rate	2020	3.45
New housing units per 1000 residents	2018	0.0
Social security		
Social assistance rate	2019	X

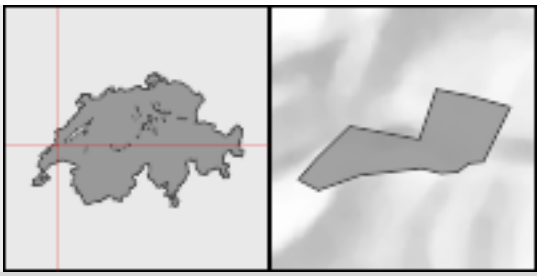

Les Clées

Voter shares of selected parties in % (National Council elections)

FDP/PLR inclusive LP/PL-BS	2019	20.7
CVP	2019	0.2
SP	2019	20.2
SVP	2019	26.2
EVP/CSP	2019	2.1
GLP	2019	9.7
BDP	2019	0.3
PdA/Sol.	2019	0.5
GPS	2019	17.3
Small right-wing parties	2019	2.2

Les Enfers



Population		
Residents	2019	149
Change in %	2010-2019	-9.1
Population density per km²	2019	20.9
Age distribution in %		
0-19 years	2019	22.8
20-64 years	2019	65.1
65 years or over	2019	12.1
Foreign nationals in %	2019	3.4
Components of population change		
Crude marriage rate	2019	7.1
Crude divorce rate	2019	0.0
Crude birth rate	2019	14.2
Crude mortality rate	2019	7.1
Private households	2019	55
Size of households in persons	2019	2.67
Area		
Total surface area in km²	2016	7.1
Settlement and urban area in %	2004/09	2.7
Change in ha	1979/85-2004/09	5
Agricultural area in %	2004/09	48.9
Change in ha	1979/85-2004/09	-8
Wooded area in %	2004/09	47.9
Unproductive area in %	2004/09	0.4
Economy		
Employed total	2018	49
Primary sector	2018	33
Secondary sector	2018	X
Tertiary sector	2018	12
Business establishments total	2018	26
Primary sector	2018	13
Secondary sector	2018	X
Tertiary sector	2018	9
Construction and housing		
Dwelling vacancy rate	2020	0.00
New housing units per 1000 residents	2018	0.0
Social security		
Social assistance rate	2019	X

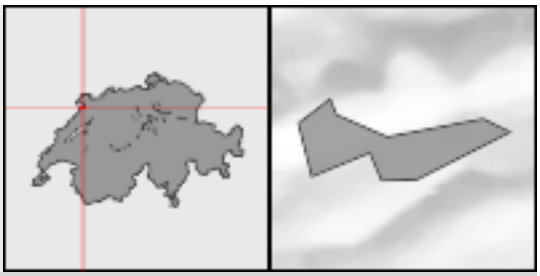

Les Enfers

Voter shares of selected parties in % (National Council elections)		
FDP/PLR inclusive LP/PL-BS	2019	7.1
CVP	2019	26.2
SP	2019	19.8
SVP	2019	7.9
EVP/CSP	2019	2.4
GLP	2019	0.0
BDP	2019	0.0
PdA/Sol.	2019	0.0
GPS	2019	36.5
Small right-wing parties	2019	0.0

Les Genevez (JU)

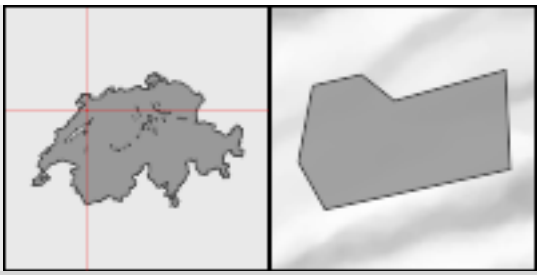

Population		
Residents	2019	504
Change in %	2010-2019	-6.3
Population density per km²	2019	37.0
Age distribution in %		
0-19 years	2019	20.4
20-64 years	2019	54.8
65 years or over	2019	24.8
Foreign nationals in %	2019	5.6
Components of population change		
Crude marriage rate	2019	4.0
Crude divorce rate	2019	2.0
Crude birth rate	2019	8.0
Crude mortality rate	2019	13.9
Private households	2019	217
Size of households in persons	2019	2.26
Area		
Total surface area in km²	2016	13.6
Settlement and urban area in %	2004/09	3.6
Change in ha	1979/85-2004/09	8
Agricultural area in %	2004/09	53.7
Change in ha	1979/85-2004/09	8
Wooded area in %	2004/09	41.6
Unproductive area in %	2004/09	1.1
Economy		
Employed total	2018	437
Primary sector	2018	38
Secondary sector	2018	328
Tertiary sector	2018	71
Business establishments total	2018	53
Primary sector	2018	18
Secondary sector	2018	12
Tertiary sector	2018	23
Construction and housing		
Dwelling vacancy rate	2020	3.25
New housing units per 1000 residents	2018	0.0
Social security		
Social assistance rate	2019	X

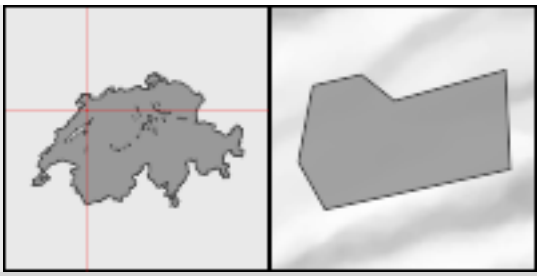

Les Genevez (JU)

Voter shares of selected parties in % (National Council elections)		
FDP/PLR inclusive LP/PL-BS	2019	23.2
CVP	2019	14.2
SP	2019	23.2
SVP	2019	14.2
EVP/CSP	2019	11.4
GLP	2019	0.0
BDP	2019	0.0
PdA/Sol.	2019	0.0
GPS	2019	13.9
Small right-wing parties	2019	0.0

Les Montets

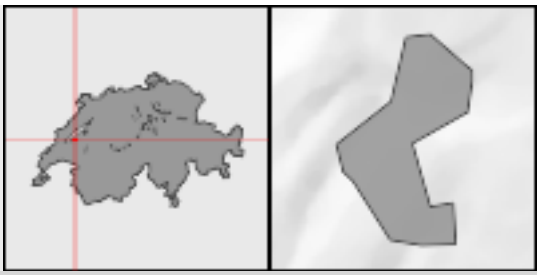

Population		
Residents	2019	1,520
Change in %	2010-2019	20.7
Population density per km²	2019	147.9
Age distribution in %		
0-19 years	2019	23.5
20-64 years	2019	61.2
65 years or over	2019	15.3
Foreign nationals in %	2019	17.8
Components of population change		
Crude marriage rate	2019	3.3
Crude divorce rate	2019	2.0
Crude birth rate	2019	8.0
Crude mortality rate	2019	6.0
Private households	2019	609
Size of households in persons	2019	2.40
Area		
Total surface area in km²	2016	10.3
Settlement and urban area in %	2004/09	11.3
Change in ha	1979/85-2004/09	42
Agricultural area in %	2004/09	59.7
Change in ha	1979/85-2004/09	-49
Wooded area in %	2004/09	28.7
Unproductive area in %	2004/09	0.2
Economy		
Employed total	2018	322
Primary sector	2018	53
Secondary sector	2018	154
Tertiary sector	2018	115
Business establishments total	2018	92
Primary sector	2018	22
Secondary sector	2018	25
Tertiary sector	2018	45
Construction and housing		
Dwelling vacancy rate	2020	6.03
New housing units per 1000 residents	2018	21.5
Social security		
Social assistance rate	2019	1.42

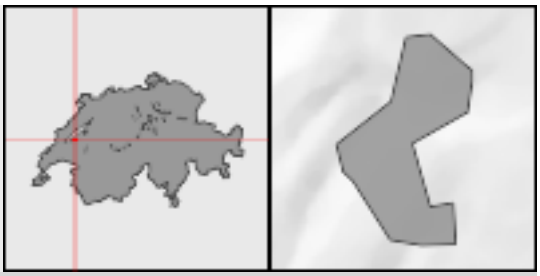

Les Montets

Voter shares of selected parties in % (National Council elections)		
FDP/PLR inclusive LP/PL-BS	2019	26.0
CVP	2019	14.5
SP	2019	15.4
SVP	2019	23.3
EVP/CSP	2019	3.0
GLP	2019	3.6
BDP	2019	0.5
PdA/Sol.	2019	0.0
GPS	2019	10.1
Small right-wing parties	2019	1.6

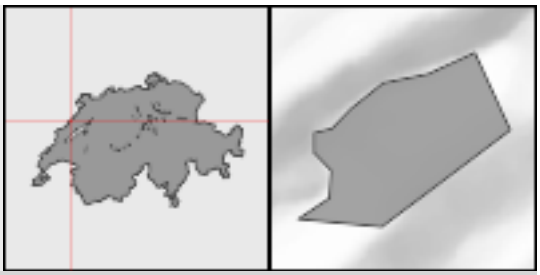

Les Planchettes

Population		
Residents	2019	212
Change in %	2010-2019	-6.6
Population density per km²	2019	18.1
Age distribution in %		
0-19 years	2019	20.8
20-64 years	2019	60.8
65 years or over	2019	18.4
Foreign nationals in %	2019	13.2
Components of population change		
Crude marriage rate	2019	0.0
Crude divorce rate	2019	0.0
Crude birth rate	2019	4.7
Crude mortality rate	2019	19.0
Private households	2019	90
Size of households in persons	2019	2.32
Area		
Total surface area in km²	2016	11.7
Settlement and urban area in %	2004/09	3.1
Change in ha	1979/85-2004/09	5
Agricultural area in %	2004/09	37.6
Change in ha	1979/85-2004/09	-2
Wooded area in %	2004/09	56.8
Unproductive area in %	2004/09	2.6
Economy		
Employed total	2018	67
Primary sector	2018	23
Secondary sector	2018	18
Tertiary sector	2018	26
Business establishments total	2018	25
Primary sector	2018	13
Secondary sector	2018	5
Tertiary sector	2018	7
Construction and housing		
Dwelling vacancy rate	2020	1.48
New housing units per 1000 residents	2018	0.0
Social security		
Social assistance rate	2019	6.19

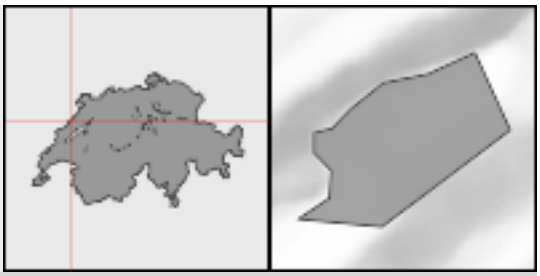

Les Planchettes

Voter shares of selected parties in % (National Council elections)		
FDP/PLR inclusive LP/PL-BS	2019	16.5
CVP	2019	4.0
SP	2019	6.1
SVP	2019	34.0
EVP/CSP	2019	0.0
GLP	2019	0.3
BDP	2019	0.0
PdA/Sol.	2019	19.9
GPS	2019	19.2
Small right-wing parties	2019	0.0

Schweizerische Eidgenossenschaft
Confédération suisse
Confederazione Svizzera
Confederaziun svizra

Eidgenössisches Departement des Innern EDI
Département fédéral de l'intérieur DFI
Bundesamt für Statistik BFS
Office fédéral de la statistique OFS

Les Ponts-de-Martel

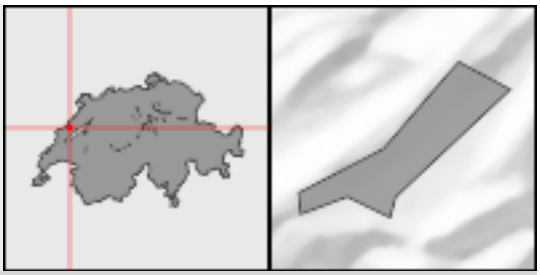

Population		
Residents	2019	1,222
Change in %	2010-2019	-3.3
Population density per km²	2019	67.3
Age distribution in %		
0-19 years	2019	21.1
20-64 years	2019	56.8
65 years or over	2019	22.1
Foreign nationals in %	2019	8.4
Components of population change		
Crude marriage rate	2019	1.6
Crude divorce rate	2019	1.6
Crude birth rate	2019	13.0
Crude mortality rate	2019	9.7
Private households	2019	526
Size of households in persons	2019	2.29
Area		
Total surface area in km²	2016	18.2
Settlement and urban area in %	2004/09	4.7
Change in ha	1979/85-2004/09	-12
Agricultural area in %	2004/09	59.3
Change in ha	1979/85-2004/09	-3
Wooded area in %	2004/09	30.3
Unproductive area in %	2004/09	5.6
Economy		
Employed total	2018	498
Primary sector	2018	79
Secondary sector	2018	127
Tertiary sector	2018	292
Business establishments total	2018	136
Primary sector	2018	30
Secondary sector	2018	34
Tertiary sector	2018	72
Construction and housing		
Dwelling vacancy rate	2020	3.82
New housing units per 1000 residents	2018	0.0
Social security		
Social assistance rate	2019	4.89

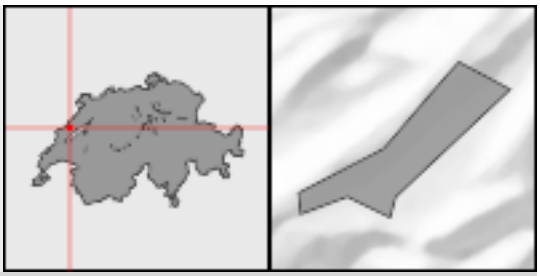

Les Ponts-de-Martel

Voter shares of selected parties in % (National Council elections)

FDP/PLR inclusive LP/PL-BS	2019	29.7
CVP	2019	4.5
SP	2019	9.7
SVP	2019	27.8
EVP/CSP	2019	0.0
GLP	2019	4.7
BDP	2019	0.0
PdA/Sol.	2019	11.6
GPS	2019	12.0
Small right-wing parties	2019	0.0

Les Verrières

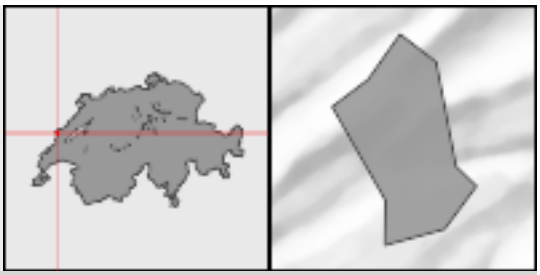

Population		
Residents	2019	644
Change in %	2010-2019	-3.4
Population density per km²	2019	22.3
Age distribution in %		
0-19 years	2019	22.7
20-64 years	2019	53.9
65 years or over	2019	23.4
Foreign nationals in %	2019	7.8
Components of population change		
Crude marriage rate	2019	3.0
Crude divorce rate	2019	3.0
Crude birth rate	2019	9.1
Crude mortality rate	2019	7.6
Private households	2019	312
Size of households in persons	2019	2.02
Area		
Total surface area in km²	2016	28.9
Settlement and urban area in %	2004/09	3.3
Change in ha	1979/85-2004/09	10
Agricultural area in %	2004/09	45.5
Change in ha	1979/85-2004/09	11
Wooded area in %	2004/09	50.8
Unproductive area in %	2004/09	0.4
Economy		
Employed total	2018	219
Primary sector	2018	54
Secondary sector	2018	76
Tertiary sector	2018	89
Business establishments total	2018	75
Primary sector	2018	19
Secondary sector	2018	16
Tertiary sector	2018	40
Construction and housing		
Dwelling vacancy rate	2020	0.22
New housing units per 1000 residents	2018	1.4
Social security		
Social assistance rate	2019	6.58

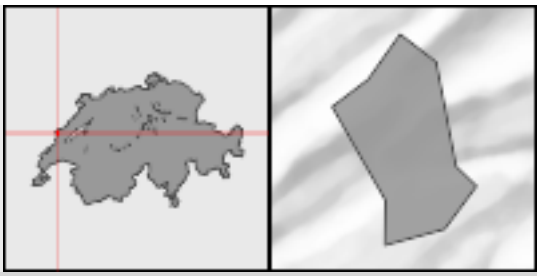

Les Verrières

Voter shares of selected parties in % (National Council elections)

FDP/PLR inclusive LP/PL-BS	2019	36.9
CVP	2019	3.6
SP	2019	12.6
SVP	2019	24.0
EVP/CSP	2019	0.0
GLP	2019	4.7
BDP	2019	0.0
PdA/Sol.	2019	5.6
GPS	2019	12.0
Small right-wing parties	2019	0.0

Leuggern

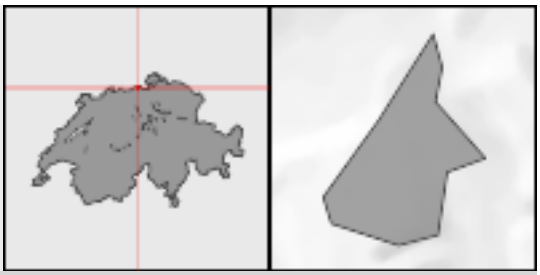

Population		
Residents	2019	2,141
Change in %	2010-2019	0.8
Population density per km²	2019	155.6
Age distribution in %		
0-19 years	2019	17.6
20-64 years	2019	60.8
65 years or over	2019	21.6
Foreign nationals in %	2019	20.4
Components of population change		
Crude marriage rate	2019	3.2
Crude divorce rate	2019	0.9
Crude birth rate	2019	11.6
Crude mortality rate	2019	9.3
Private households	2019	914
Size of households in persons	2019	2.30
Area		
Total surface area in km²	2016	13.8
Settlement and urban area in %	2004/09	9.1
Change in ha	1979/85-2004/09	27
Agricultural area in %	2004/09	47.4
Change in ha	1979/85-2004/09	-19
Wooded area in %	2004/09	37.1
Unproductive area in %	2004/09	6.3
Economy		
Employed total	2018	1,263
Primary sector	2018	115
Secondary sector	2018	343
Tertiary sector	2018	805
Business establishments total	2018	200
Primary sector	2018	40
Secondary sector	2018	35
Tertiary sector	2018	125
Construction and housing		
Dwelling vacancy rate	2020	1.68
New housing units per 1000 residents	2018	1.4
Social security		
Social assistance rate	2019	1.20

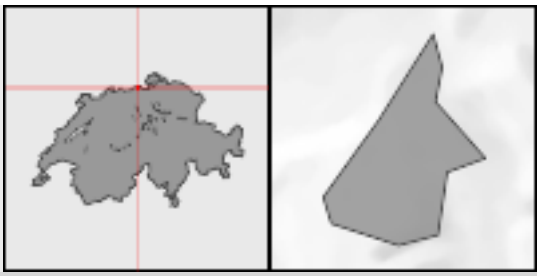

Leuggern

Voter shares of selected parties in % (National Council elections)		
FDP/PLR inclusive LP/PL-BS	2019	10.0
CVP	2019	17.3
SP	2019	7.7
SVP	2019	48.9
EVP/CSP	2019	1.2
GLP	2019	3.9
BDP	2019	2.6
PdA/Sol.	2019	0.0
GPS	2019	5.8
Small right-wing parties	2019	0.4

Leuk

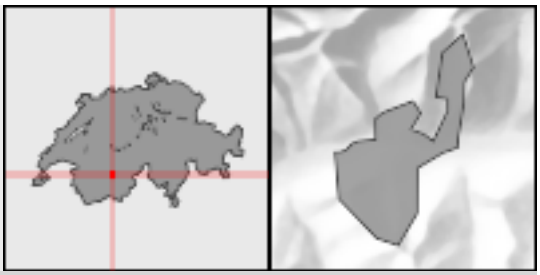

Population		
Residents	2019	3,932
Change in %	2010-2019	7.5
Population density per km²	2019	71.3
Age distribution in %		
0-19 years	2019	18.5
20-64 years	2019	60.6
65 years or over	2019	20.9
Foreign nationals in %	2019	12.9
Components of population change		
Crude marriage rate	2019	3.3
Crude divorce rate	2019	1.0
Crude birth rate	2019	9.4
Crude mortality rate	2019	8.9
Private households	2019	1,719
Size of households in persons	2019	2.25
Area		
Total surface area in km²	2016	55.2
Settlement and urban area in %	2004/09	6.2
Change in ha	1979/85-2004/09	124
Agricultural area in %	2004/09	21.8
Change in ha	1979/85-2004/09	-155
Wooded area in %	2004/09	45.1
Unproductive area in %	2004/09	26.9
Economy		
Employed total	2018	1,699
Primary sector	2018	207
Secondary sector	2018	243
Tertiary sector	2018	1,249
Business establishments total	2018	350
Primary sector	2018	56
Secondary sector	2018	60
Tertiary sector	2018	234
Construction and housing		
Dwelling vacancy rate	2020	4.66
New housing units per 1000 residents	2018	3.8
Social security		
Social assistance rate	2019	1.39

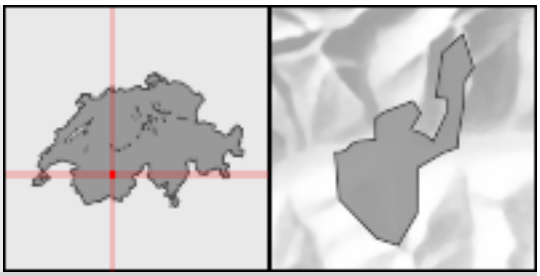

Leuk

Voter shares of selected parties in % (National Council elections)		
FDP/PLR inclusive LP/PL-BS	2019	1.2
CVP	2019	57.7
SP	2019	13.5
SVP	2019	21.2
EVP/CSP	2019	0.4
GLP	2019	0.7
BDP	2019	0.0
PdA/Sol.	2019	0.0
GPS	2019	5.3
Small right-wing parties	2019	0.0

Leukerbad

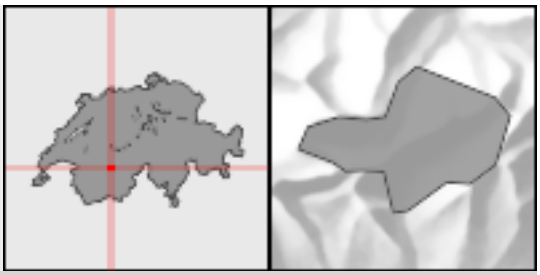

Population		
Residents	2019	1,319
Change in %	2010-2019	-19.2
Population density per km²	2019	19.6
Age distribution in %		
0-19 years	2019	13.9
20-64 years	2019	61.7
65 years or over	2019	24.4
Foreign nationals in %	2019	32.8
Components of population change		
Crude marriage rate	2019	0.0
Crude divorce rate	2019	0.0
Crude birth rate	2019	3.7
Crude mortality rate	2019	10.4
Private households	2019	690
Size of households in persons	2019	1.91
Area		
Total surface area in km²	2016	67.3
Settlement and urban area in %	2004/09	1.4
Change in ha	1979/85-2004/09	19
Agricultural area in %	2004/09	14.2
Change in ha	1979/85-2004/09	-54
Wooded area in %	2004/09	8.9
Unproductive area in %	2004/09	75.5
Economy		
Employed total	2018	948
Primary sector	2018	21
Secondary sector	2018	61
Tertiary sector	2018	866
Business establishments total	2018	154
Primary sector	2018	8
Secondary sector	2018	18
Tertiary sector	2018	128
Construction and housing		
Dwelling vacancy rate	2020	1.51
New housing units per 1000 residents	2018	0.7
Social security		
Social assistance rate	2019	1.61

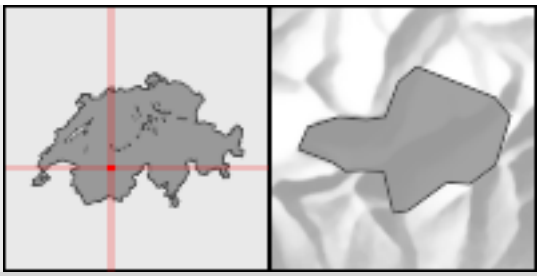

Leukerbad

Voter shares of selected parties in % (National Council elections)		
FDP/PLR inclusive LP/PL-BS	2019	2.5
CVP	2019	58.9
SP	2019	4.8
SVP	2019	24.7
EVP/CSP	2019	0.0
GLP	2019	1.4
BDP	2019	0.0
PdA/Sol.	2019	0.0
GPS	2019	7.5
Small right-wing parties	2019	0.0

Leutwil

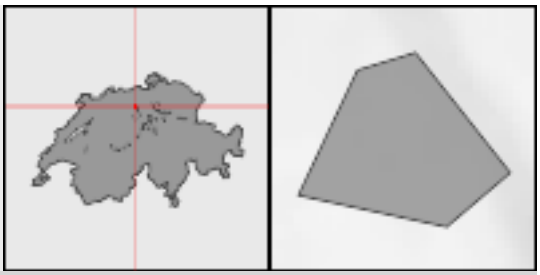

Population		
Residents	2019	758
Change in %	2010-2019	2.6
Population density per km²	2019	202.1
Age distribution in %		
0-19 years	2019	18.3
20-64 years	2019	62.1
65 years or over	2019	19.5
Foreign nationals in %	2019	8.2
Components of population change		
Crude marriage rate	2019	3.9
Crude divorce rate	2019	0.0
Crude birth rate	2019	6.6
Crude mortality rate	2019	6.6
Private households	2019	316
Size of households in persons	2019	2.39
Area		
Total surface area in km²	2016	3.8
Settlement and urban area in %	2004/09	10.9
Change in ha	1979/85-2004/09	13
Agricultural area in %	2004/09	50.5
Change in ha	1979/85-2004/09	-12
Wooded area in %	2004/09	38.6
Unproductive area in %	2004/09	0.0
Economy		
Employed total	2018	191
Primary sector	2018	36
Secondary sector	2018	80
Tertiary sector	2018	75
Business establishments total	2018	71
Primary sector	2018	18
Secondary sector	2018	13
Tertiary sector	2018	40
Construction and housing		
Dwelling vacancy rate	2020	9.43
New housing units per 1000 residents	2018	0.0
Social security		
Social assistance rate	2019	X

Leutwil

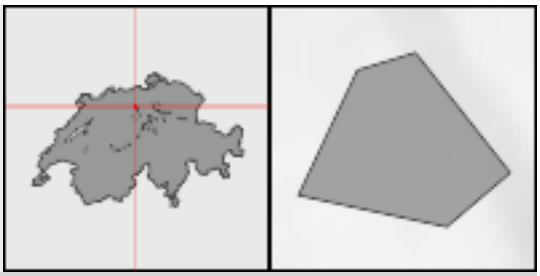

Voter shares of selected parties in % (National Council elections)

FDP/PLR inclusive LP/PL-BS	2019	11.8
CVP	2019	2.5
SP	2019	8.5
SVP	2019	51.7
EVP/CSP	2019	3.6
GLP	2019	5.5
BDP	2019	3.3
PdA/Sol.	2019	0.0
GPS	2019	6.9
Small right-wing parties	2019	3.6

Leuzigen



Population		
Residents	2019	1,289
Change in %	2010-2019	8.0
Population density per km²	2019	125.4
Age distribution in %		
0-19 years	2019	22.0
20-64 years	2019	57.6
65 years or over	2019	20.3
Foreign nationals in %	2019	6.5
Components of population change		
Crude marriage rate	2019	6.3
Crude divorce rate	2019	4.7
Crude birth rate	2019	13.3
Crude mortality rate	2019	10.2
Private households	2019	557
Size of households in persons	2019	2.30
Area		
Total surface area in km²	2016	10.3
Settlement and urban area in %	2004/09	11.2
Change in ha	1979/85-2004/09	34
Agricultural area in %	2004/09	45.7
Change in ha	1979/85-2004/09	-35
Wooded area in %	2004/09	39.8
Unproductive area in %	2004/09	3.3
Economy		
Employed total	2018	273
Primary sector	2018	96
Secondary sector	2018	53
Tertiary sector	2018	124
Business establishments total	2018	90
Primary sector	2018	23
Secondary sector	2018	19
Tertiary sector	2018	48
Construction and housing		
Dwelling vacancy rate	2020	5.04
New housing units per 1000 residents	2018	4.0
Social security		
Social assistance rate	2019	2.30



Leuzigen

Voter shares of selected parties in % (National Council elections)		
FDP/PLR inclusive LP/PL-BS	2019	11.2
CVP	2019	0.8
SP	2019	10.2
SVP	2019	36.8
EVP/CSP	2019	1.4
GLP	2019	7.7
BDP	2019	15.5
PdA/Sol.	2019	0.1
GPS	2019	6.6
Small right-wing parties	2019	3.3

Leysin

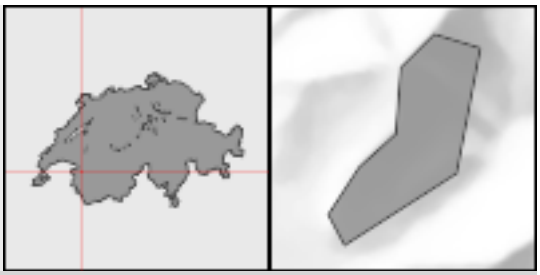

Population		
Residents	2019	3,782
Change in %	2010-2019	-1.5
Population density per km²	2019	203.7
Age distribution in %		
0-19 years	2019	25.1
20-64 years	2019	61.0
65 years or over	2019	13.9
Foreign nationals in %	2019	53.5
Components of population change		
Crude marriage rate	2019	1.3
Crude divorce rate	2019	1.3
Crude birth rate	2019	5.9
Crude mortality rate	2019	6.2
Private households	2019	1,290
Size of households in persons	2019	2.00
Area		
Total surface area in km²	2016	18.6
Settlement and urban area in %	2004/09	7.7
Change in ha	1979/85-2004/09	25
Agricultural area in %	2004/09	34.9
Change in ha	1979/85-2004/09	-46
Wooded area in %	2004/09	37.4
Unproductive area in %	2004/09	20.0
Economy		
Employed total	2018	1,422
Primary sector	2018	36
Secondary sector	2018	135
Tertiary sector	2018	1,251
Business establishments total	2018	226
Primary sector	2018	9
Secondary sector	2018	26
Tertiary sector	2018	191
Construction and housing		
Dwelling vacancy rate	2020	5.52
New housing units per 1000 residents	2018	0.5
Social security		
Social assistance rate	2019	2.85

Leysin

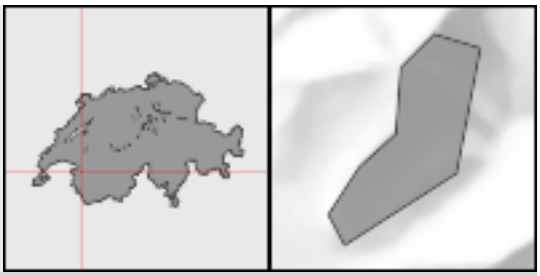

Voter shares of selected parties in % (National Council elections)

FDP/PLR inclusive LP/PL-BS	2019	34.2
CVP	2019	2.7
SP	2019	15.6
SVP	2019	14.4
EVP/CSP	2019	1.2
GLP	2019	7.3
BDP	2019	0.1
PdA/Sol.	2019	4.4
GPS	2019	17.0
Small right-wing parties	2019	0.3

Leytron

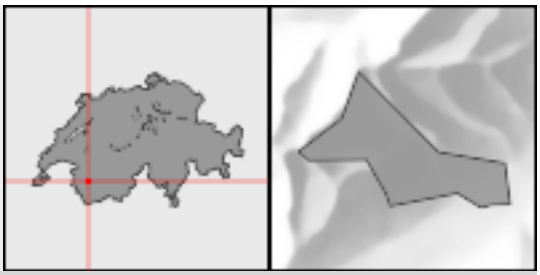

Population		
Residents	2019	3,222
Change in %	2010-2019	19.2
Population density per km²	2019	120.1
Age distribution in %		
0-19 years	2019	17.9
20-64 years	2019	57.0
65 years or over	2019	25.1
Foreign nationals in %	2019	17.6
Components of population change		
Crude marriage rate	2019	2.5
Crude divorce rate	2019	3.7
Crude birth rate	2019	10.9
Crude mortality rate	2019	6.2
Private households	2019	1,493
Size of households in persons	2019	2.13
Area		
Total surface area in km²	2016	26.8
Settlement and urban area in %	2004/09	6.3
Change in ha	1979/85-2004/09	44
Agricultural area in %	2004/09	27.0
Change in ha	1979/85-2004/09	-64
Wooded area in %	2004/09	30.1
Unproductive area in %	2004/09	36.6
Economy		
Employed total	2018	1,438
Primary sector	2018	272
Secondary sector	2018	312
Tertiary sector	2018	854
Business establishments total	2018	276
Primary sector	2018	72
Secondary sector	2018	42
Tertiary sector	2018	162
Construction and housing		
Dwelling vacancy rate	2020	6.11
New housing units per 1000 residents	2018	7.9
Social security		
Social assistance rate	2019	0.59

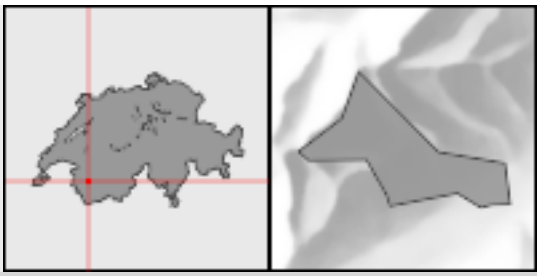

Leytron

Voter shares of selected parties in % (National Council elections)		
FDP/PLR inclusive LP/PL-BS	2019	29.8
CVP	2019	30.9
SP	2019	11.1
SVP	2019	14.6
EVP/CSP	2019	0.8
GLP	2019	0.5
BDP	2019	0.0
PdA/Sol.	2019	0.0
GPS	2019	9.5
Small right-wing parties	2019	0.0

Lichtensteig



Population		
Residents	2019	1,896
Change in %	2010-2019	-1.5
Population density per km²	2019	672.3
Age distribution in %		
0-19 years	2019	18.2
20-64 years	2019	63.0
65 years or over	2019	18.7
Foreign nationals in %	2019	20.3
Components of population change		
Crude marriage rate	2019	4.2
Crude divorce rate	2019	1.6
Crude birth rate	2019	10.1
Crude mortality rate	2019	8.5
Private households	2019	906
Size of households in persons	2019	2.05
Area		
Total surface area in km²	2016	2.8
Settlement and urban area in %	2004/09	21.2
Change in ha	1979/85-2004/09	10
Agricultural area in %	2004/09	31.1
Change in ha	1979/85-2004/09	-13
Wooded area in %	2004/09	43.8
Unproductive area in %	2004/09	3.9
Economy		
Employed total	2018	660
Primary sector	2018	14
Secondary sector	2018	232
Tertiary sector	2018	414
Business establishments total	2018	154
Primary sector	2018	5
Secondary sector	2018	26
Tertiary sector	2018	123
Construction and housing		
Dwelling vacancy rate	2020	3.19
New housing units per 1000 residents	2018	7.5
Social security		
Social assistance rate	2019	2.14



Lichtensteig

Voter shares of selected parties in % (National Council elections)		
FDP/PLR inclusive LP/PL-BS	2019	13.9
CVP	2019	22.3
SP	2019	14.0
SVP	2019	29.2
EVP/CSP	2019	0.5
GLP	2019	4.8
BDP	2019	0.5
PdA/Sol.	2019	0.0
GPS	2019	13.2
Small right-wing parties	2019	0.4

Liddes



Population		
Residents	2019	711
Change in %	2010-2019	-5.2
Population density per km²	2019	12.1
Age distribution in %		
0-19 years	2019	20.4
20-64 years	2019	57.4
65 years or over	2019	22.2
Foreign nationals in %	2019	6.9
Components of population change		
Crude marriage rate	2019	11.2
Crude divorce rate	2019	1.4
Crude birth rate	2019	12.6
Crude mortality rate	2019	8.4
Private households	2019	316
Size of households in persons	2019	2.23
Area		
Total surface area in km²	2016	58.6
Settlement and urban area in %	2004/09	1.4
Change in ha	1979/85-2004/09	17
Agricultural area in %	2004/09	30.7
Change in ha	1979/85-2004/09	-165
Wooded area in %	2004/09	26.4
Unproductive area in %	2004/09	41.4
Economy		
Employed total	2018	176
Primary sector	2018	71
Secondary sector	2018	28
Tertiary sector	2018	77
Business establishments total	2018	73
Primary sector	2018	22
Secondary sector	2018	10
Tertiary sector	2018	41
Construction and housing		
Dwelling vacancy rate	2020	1.72
New housing units per 1000 residents	2018	0.0
Social security		
Social assistance rate	2019	0.97



Liddes

Voter shares of selected parties in % (National Council elections)		
FDP/PLR inclusive LP/PL-BS	2019	18.9
CVP	2019	55.1
SP	2019	8.8
SVP	2019	10.4
EVP/CSP	2019	1.4
GLP	2019	0.2
BDP	2019	0.0
PdA/Sol.	2019	0.0
GPS	2019	4.8
Small right-wing parties	2019	0.0

Liedertswil

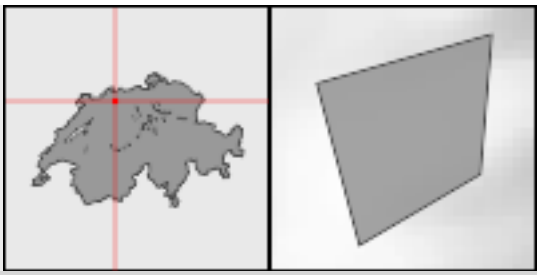

Population		
Residents	2019	167
Change in %	2010-2019	4.4
Population density per km²	2019	85.6
Age distribution in %		
0-19 years	2019	21.0
20-64 years	2019	57.5
65 years or over	2019	21.6
Foreign nationals in %	2019	9.0
Components of population change		
Crude marriage rate	2019	12.2
Crude divorce rate	2019	0.0
Crude birth rate	2019	6.1
Crude mortality rate	2019	12.2
Private households	2019	72
Size of households in persons	2019	2.15
Area		
Total surface area in km²	2016	2.0
Settlement and urban area in %	2004/09	5.2
Change in ha	1979/85-2004/09	0
Agricultural area in %	2004/09	37.1
Change in ha	1979/85-2004/09	-1
Wooded area in %	2004/09	57.7
Unproductive area in %	2004/09	0.0
Economy		
Employed total	2018	99
Primary sector	2018	8
Secondary sector	2018	50
Tertiary sector	2018	41
Business establishments total	2018	X
Primary sector	2018	X
Secondary sector	2018	X
Tertiary sector	2018	8
Construction and housing		
Dwelling vacancy rate	2020	1.30
New housing units per 1000 residents	2018	0.0
Social security		
Social assistance rate	2019	X

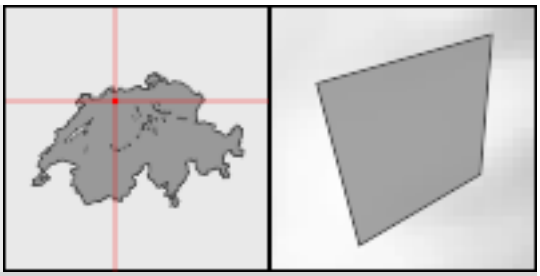

Liedertswil

Voter shares of selected parties in % (National Council elections)		
FDP/PLR inclusive LP/PL-BS	2019	7.9
CVP	2019	5.2
SP	2019	19.3
SVP	2019	47.4
EVP/CSP	2019	2.2
GLP	2019	1.5
BDP	2019	6.9
PdA/Sol.	2019	0.0
GPS	2019	9.6
Small right-wing parties	2019	0.0

Liesberg

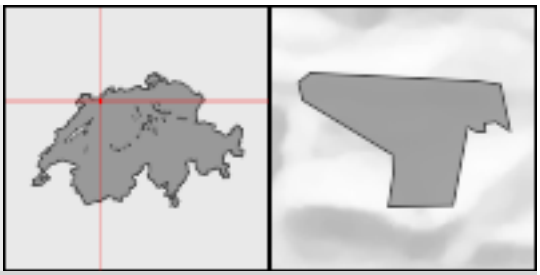

Population		
Residents	2019	1,102
Change in %	2010-2019	-7.9
Population density per km²	2019	88.4
Age distribution in %		
0-19 years	2019	15.9
20-64 years	2019	61.9
65 years or over	2019	22.2
Foreign nationals in %	2019	12.9
Components of population change		
Crude marriage rate	2019	1.8
Crude divorce rate	2019	1.8
Crude birth rate	2019	2.7
Crude mortality rate	2019	8.1
Private households	2019	518
Size of households in persons	2019	2.09
Area		
Total surface area in km²	2016	12.5
Settlement and urban area in %	2004/09	8.8
Change in ha	1979/85-2004/09	10
Agricultural area in %	2004/09	36.6
Change in ha	1979/85-2004/09	-10
Wooded area in %	2004/09	53.1
Unproductive area in %	2004/09	1.4
Economy		
Employed total	2018	630
Primary sector	2018	36
Secondary sector	2018	433
Tertiary sector	2018	161
Business establishments total	2018	67
Primary sector	2018	13
Secondary sector	2018	17
Tertiary sector	2018	37
Construction and housing		
Dwelling vacancy rate	2020	0.33
New housing units per 1000 residents	2018	0.0
Social security		
Social assistance rate	2019	3.72



Liesberg

Voter shares of selected parties in % (National Council elections)		
FDP/PLR inclusive LP/PL-BS	2019	6.9
CVP	2019	21.8
SP	2019	12.8
SVP	2019	40.3
EVP/CSP	2019	1.4
GLP	2019	2.3
BDP	2019	0.5
PdA/Sol.	2019	0.0
GPS	2019	14.0
Small right-wing parties	2019	0.0

Liestal



Population		
Residents	2019	14,391
Change in %	2010-2019	5.8
Population density per km²	2019	791.6
Age distribution in %		
0-19 years	2019	19.6
20-64 years	2019	59.8
65 years or over	2019	20.6
Foreign nationals in %	2019	27.6
Components of population change		
Crude marriage rate	2019	4.7
Crude divorce rate	2019	1.7
Crude birth rate	2019	7.9
Crude mortality rate	2019	8.5
Private households	2019	6,466
Size of households in persons	2019	2.18
Area		
Total surface area in km²	2016	18.2
Settlement and urban area in %	2004/09	23.8
Change in ha	1979/85-2004/09	69
Agricultural area in %	2004/09	16.4
Change in ha	1979/85-2004/09	-63
Wooded area in %	2004/09	59.1
Unproductive area in %	2004/09	0.7
Economy		
Employed total	2018	16,746
Primary sector	2018	62
Secondary sector	2018	2,190
Tertiary sector	2018	14,494
Business establishments total	2018	1,570
Primary sector	2018	19
Secondary sector	2018	188
Tertiary sector	2018	1,363
Construction and housing		
Dwelling vacancy rate	2020	1.96
New housing units per 1000 residents	2018	7.6
Social security		
Social assistance rate	2019	6.36



Liestal

Voter shares of selected parties in % (National Council elections)		
FDP/PLR inclusive LP/PL-BS	2019	15.5
CVP	2019	5.3
SP	2019	23.9
SVP	2019	20.4
EVP/CSP	2019	5.1
GLP	2019	6.1
BDP	2019	1.0
PdA/Sol.	2019	0.0
GPS	2019	22.6
Small right-wing parties	2019	0.0

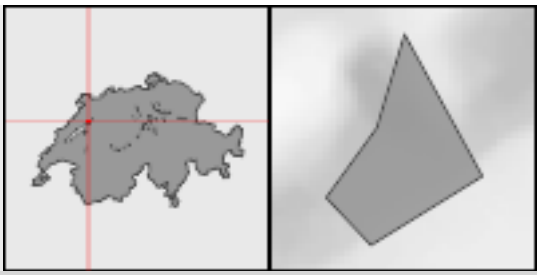

Ligerz

Population		
Residents	2019	547
Change in %	2010-2019	4.0
Population density per km²	2019	305.6
Age distribution in %		
0-19 years	2019	17.6
20-64 years	2019	53.9
65 years or over	2019	28.5
Foreign nationals in %	2019	6.6
Components of population change		
Crude marriage rate	2019	1.8
Crude divorce rate	2019	3.7
Crude birth rate	2019	5.5
Crude mortality rate	2019	0.0
Private households	2019	259
Size of households in persons	2019	2.09
Area		
Total surface area in km²	2016	1.8
Settlement and urban area in %	2004/09	13.1
Change in ha	1979/85-2004/09	3
Agricultural area in %	2004/09	32.0
Change in ha	1979/85-2004/09	-2
Wooded area in %	2004/09	52.0
Unproductive area in %	2004/09	2.9
Economy		
Employed total	2018	194
Primary sector	2018	107
Secondary sector	2018	15
Tertiary sector	2018	72
Business establishments total	2018	58
Primary sector	2018	24
Secondary sector	2018	6
Tertiary sector	2018	28
Construction and housing		
Dwelling vacancy rate	2020	0.59
New housing units per 1000 residents	2018	0.0
Social security		
Social assistance rate	2019	X

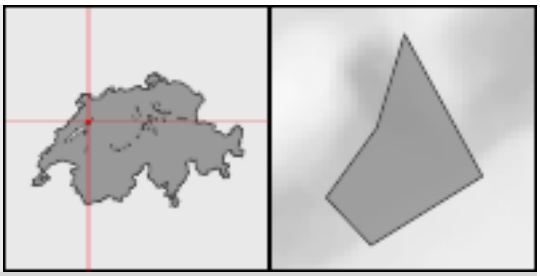

Ligerz

Voter shares of selected parties in % (National Council elections)		
FDP/PLR inclusive LP/PL-BS	2019	12.4
CVP	2019	1.7
SP	2019	13.8
SVP	2019	20.3
EVP/CSP	2019	1.9
GLP	2019	8.6
BDP	2019	20.5
PdA/Sol.	2019	0.4
GPS	2019	16.6
Small right-wing parties	2019	0.2

Lignerolle

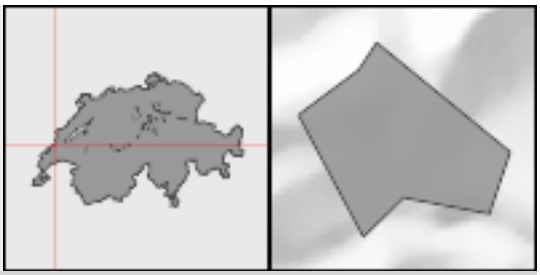

Population		
Residents	2019	436
Change in %	2010-2019	13.2
Population density per km²	2019	41.0
Age distribution in %		
0-19 years	2019	22.2
20-64 years	2019	62.8
65 years or over	2019	14.9
Foreign nationals in %	2019	18.3
Components of population change		
Crude marriage rate	2019	4.7
Crude divorce rate	2019	2.3
Crude birth rate	2019	11.7
Crude mortality rate	2019	11.7
Private households	2019	164
Size of households in persons	2019	2.65
Area		
Total surface area in km²	2016	10.6
Settlement and urban area in %	2004/09	4.7
Change in ha	1979/85-2004/09	12
Agricultural area in %	2004/09	48.6
Change in ha	1979/85-2004/09	-12
Wooded area in %	2004/09	46.4
Unproductive area in %	2004/09	0.3
Economy		
Employed total	2018	96
Primary sector	2018	31
Secondary sector	2018	10
Tertiary sector	2018	55
Business establishments total	2018	35
Primary sector	2018	10
Secondary sector	2018	6
Tertiary sector	2018	19
Construction and housing		
Dwelling vacancy rate	2020	4.55
New housing units per 1000 residents	2018	0.0
Social security		
Social assistance rate	2019	4.77

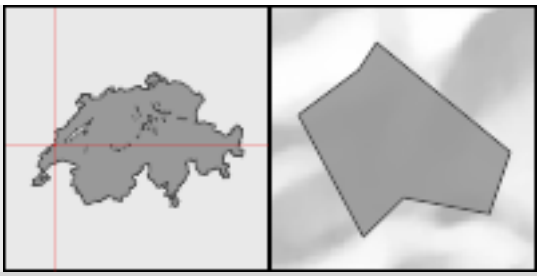

Lignerolle

Voter shares of selected parties in % (National Council elections)		
FDP/PLR inclusive LP/PL-BS	2019	23.3
CVP	2019	0.9
SP	2019	17.9
SVP	2019	28.2
EVP/CSP	2019	7.5
GLP	2019	4.8
BDP	2019	0.7
PdA/Sol.	2019	1.4
GPS	2019	13.2
Small right-wing parties	2019	0.3

Lignières

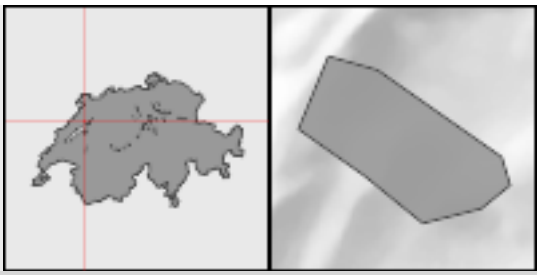

Population		
Residents	2019	980
Change in %	2010-2019	2.4
Population density per km²	2019	78.3
Age distribution in %		
0-19 years	2019	25.4
20-64 years	2019	57.7
65 years or over	2019	16.9
Foreign nationals in %	2019	9.7
Components of population change		
Crude marriage rate	2019	6.2
Crude divorce rate	2019	3.1
Crude birth rate	2019	6.2
Crude mortality rate	2019	6.2
Private households	2019	404
Size of households in persons	2019	2.39
Area		
Total surface area in km²	2016	12.5
Settlement and urban area in %	2004/09	7.4
Change in ha	1979/85-2004/09	7
Agricultural area in %	2004/09	60.9
Change in ha	1979/85-2004/09	-13
Wooded area in %	2004/09	31.7
Unproductive area in %	2004/09	0.0
Economy		
Employed total	2018	255
Primary sector	2018	52
Secondary sector	2018	47
Tertiary sector	2018	156
Business establishments total	2018	79
Primary sector	2018	20
Secondary sector	2018	12
Tertiary sector	2018	47
Construction and housing		
Dwelling vacancy rate	2020	2.64
New housing units per 1000 residents	2018	1.1
Social security		
Social assistance rate	2019	2.79

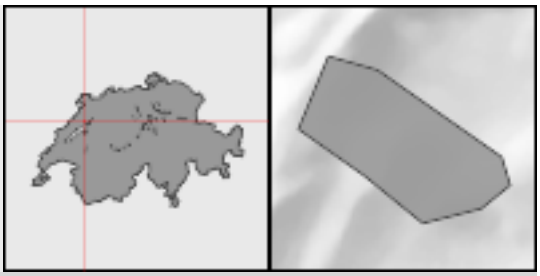

Lignières

Voter shares of selected parties in % (National Council elections)		
FDP/PLR inclusive LP/PL-BS	2019	33.5
CVP	2019	2.3
SP	2019	17.5
SVP	2019	14.4
EVP/CSP	2019	0.0
GLP	2019	13.5
BDP	2019	0.0
PdA/Sol.	2019	3.9
GPS	2019	14.5
Small right-wing parties	2019	0.0

Lindau

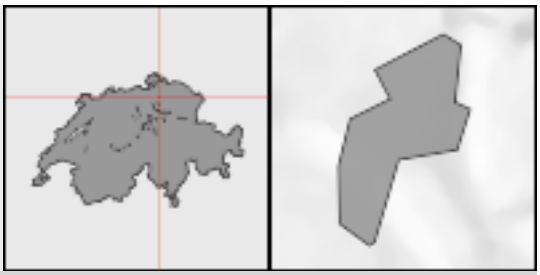

Population		
Residents	2019	5,605
Change in %	2010-2019	11.9
Population density per km²	2019	467.5
Age distribution in %		
0-19 years	2019	21.0
20-64 years	2019	61.6
65 years or over	2019	17.4
Foreign nationals in %	2019	20.8
Components of population change		
Crude marriage rate	2019	3.7
Crude divorce rate	2019	3.4
Crude birth rate	2019	7.7
Crude mortality rate	2019	5.7
Private households	2019	2,287
Size of households in persons	2019	2.43
Area		
Total surface area in km²	2016	12.0
Settlement and urban area in %	2004/09	23.0
Change in ha	1979/85-2004/09	73
Agricultural area in %	2004/09	41.8
Change in ha	1979/85-2004/09	-72
Wooded area in %	2004/09	34.8
Unproductive area in %	2004/09	0.4
Economy		
Employed total	2018	2,802
Primary sector	2018	73
Secondary sector	2018	1,149
Tertiary sector	2018	1,580
Business establishments total	2018	359
Primary sector	2018	24
Secondary sector	2018	80
Tertiary sector	2018	255
Construction and housing		
Dwelling vacancy rate	2020	0.24
New housing units per 1000 residents	2018	0.0
Social security		
Social assistance rate	2019	2.05

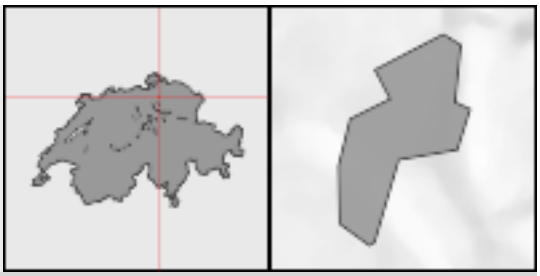

Lindau

Voter shares of selected parties in % (National Council elections)		
FDP/PLR inclusive LP/PL-BS	2019	12.4
CVP	2019	3.9
SP	2019	12.4
SVP	2019	39.9
EVP/CSP	2019	3.7
GLP	2019	12.4
BDP	2019	3.3
PdA/Sol.	2019	0.1
GPS	2019	7.5
Small right-wing parties	2019	3.6

Linden

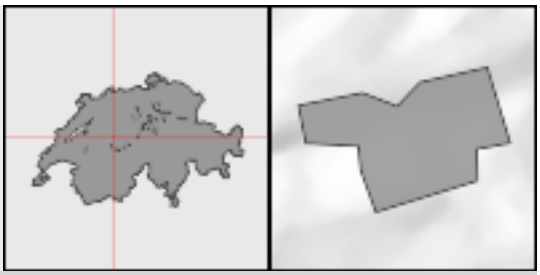

Population		
Residents	2019	1,300
Change in %	2010-2019	-1.1
Population density per km²	2019	98.3
Age distribution in %		
0-19 years	2019	20.8
20-64 years	2019	59.6
65 years or over	2019	19.6
Foreign nationals in %	2019	4.2
Components of population change		
Crude marriage rate	2019	4.6
Crude divorce rate	2019	0.8
Crude birth rate	2019	6.2
Crude mortality rate	2019	12.3
Private households	2019	502
Size of households in persons	2019	2.35
Area		
Total surface area in km²	2016	13.2
Settlement and urban area in %	2004/09	6.3
Change in ha	1979/85-2004/09	14
Agricultural area in %	2004/09	60.4
Change in ha	1979/85-2004/09	-12
Wooded area in %	2004/09	32.8
Unproductive area in %	2004/09	0.5
Economy		
Employed total	2018	555
Primary sector	2018	171
Secondary sector	2018	159
Tertiary sector	2018	225
Business establishments total	2018	133
Primary sector	2018	62
Secondary sector	2018	20
Tertiary sector	2018	51
Construction and housing		
Dwelling vacancy rate	2020	0.17
New housing units per 1000 residents	2018	3.1
Social security		
Social assistance rate	2019	1.77

Linden



Voter shares of selected parties in % (National Council elections)		
FDP/PLR inclusive LP/PL-BS	2019	3.7
CVP	2019	0.6
SP	2019	4.5
SVP	2019	62.3
EVP/CSP	2019	2.8
GLP	2019	4.0
BDP	2019	7.0
PdA/Sol.	2019	0.1
GPS	2019	5.3
Small right-wing parties	2019	5.8

Linescio

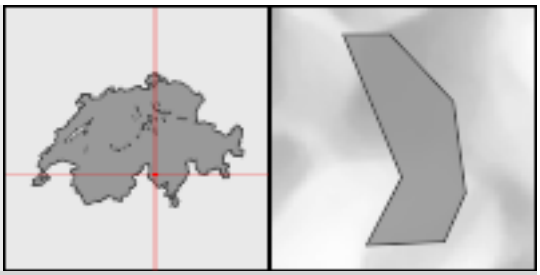

Population		
Residents	2019	47
Change in %	2010-2019	-2.1
Population density per km²	2019	7.1
Age distribution in %		
0-19 years	2019	2.1
20-64 years	2019	70.2
65 years or over	2019	27.7
Foreign nationals in %	2019	10.6
Components of population change		
Crude marriage rate	2019	0.0
Crude divorce rate	2019	0.0
Crude birth rate	2019	0.0
Crude mortality rate	2019	0.0
Private households	2019	26
Size of households in persons	2019	1.65
Area		
Total surface area in km²	2016	6.7
Settlement and urban area in %	2004/09	1.5
Change in ha	1979/85-2004/09	-3
Agricultural area in %	2004/09	2.7
Change in ha	1979/85-2004/09	-12
Wooded area in %	2004/09	70.2
Unproductive area in %	2004/09	25.6
Economy		
Employed total	2018	X
Primary sector	2018	X
Secondary sector	2018	X
Tertiary sector	2018	10
Business establishments total	2018	X
Primary sector	2018	X
Secondary sector	2018	X
Tertiary sector	2018	X
Construction and housing		
Dwelling vacancy rate	2020	1.50
New housing units per 1000 residents	2018	0.0
Social security		
Social assistance rate	2019	X

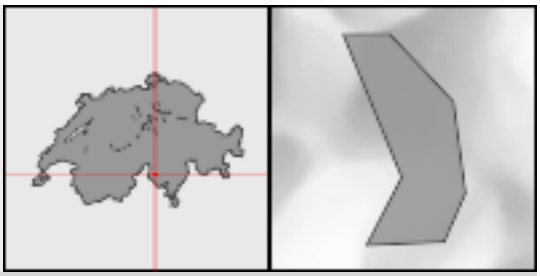

Linescio

Voter shares of selected parties in % (National Council elections)		
FDP/PLR inclusive LP/PL-BS	2019	53.1
CVP	2019	4.4
SP	2019	3.1
SVP	2019	7.5
EVP/CSP	2019	0.0
GLP	2019	0.0
BDP	2019	0.0
PdA/Sol.	2019	5.0
GPS	2019	16.9
Small right-wing parties	2019	10.0

Locarno

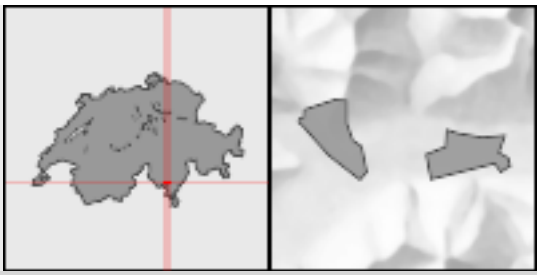

Population		
Residents	2019	15,776
Change in %	2010-2019	4.1
Population density per km²	2019	844.1
Age distribution in %		
0-19 years	2019	16.7
20-64 years	2019	58.2
65 years or over	2019	25.1
Foreign nationals in %	2019	34.2
Components of population change		
Crude marriage rate	2019	3.3
Crude divorce rate	2019	2.4
Crude birth rate	2019	8.0
Crude mortality rate	2019	11.7
Private households	2019	7,896
Size of households in persons	2019	1.96
Area		
Total surface area in km²	2016	18.7
Settlement and urban area in %	2004/09	26.9
Change in ha	1979/85-2004/09	78
Agricultural area in %	2004/09	33.0
Change in ha	1979/85-2004/09	-55
Wooded area in %	2004/09	30.9
Unproductive area in %	2004/09	9.3
Economy		
Employed total	2018	13,188
Primary sector	2018	71
Secondary sector	2018	2,513
Tertiary sector	2018	10,604
Business establishments total	2018	1,873
Primary sector	2018	18
Secondary sector	2018	224
Tertiary sector	2018	1,631
Construction and housing		
Dwelling vacancy rate	2020	3.59
New housing units per 1000 residents	2018	2.7
Social security		
Social assistance rate	2019	3.90

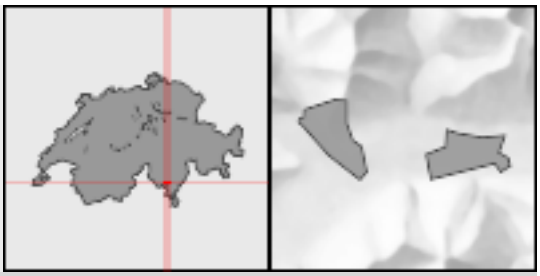

Locarno

Voter shares of selected parties in % (National Council elections)		
FDP/PLR inclusive LP/PL-BS	2019	19.3
CVP	2019	15.9
SP	2019	14.7
SVP	2019	9.8
EVP/CSP	2019	0.0
GLP	2019	1.0
BDP	2019	0.0
PdA/Sol.	2019	1.4
GPS	2019	17.8
Small right-wing parties	2019	15.6

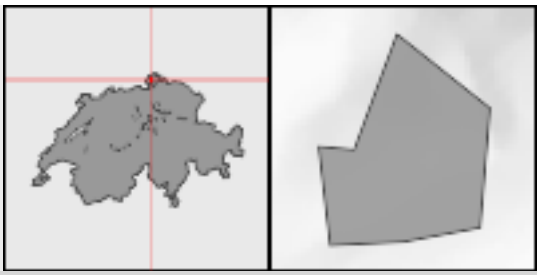

Löhningen

Population		
Residents	2019	1,474
Change in %	2010-2019	11.7
Population density per km²	2019	215.8
Age distribution in %		
0-19 years	2019	23.5
20-64 years	2019	57.5
65 years or over	2019	19.0
Foreign nationals in %	2019	12.5
Components of population change		
Crude marriage rate	2019	2.0
Crude divorce rate	2019	0.7
Crude birth rate	2019	6.1
Crude mortality rate	2019	6.8
Private households	2019	604
Size of households in persons	2019	2.41
Area		
Total surface area in km²	2016	6.8
Settlement and urban area in %	2004/09	8.9
Change in ha	1979/85-2004/09	9
Agricultural area in %	2004/09	53.1
Change in ha	1979/85-2004/09	-10
Wooded area in %	2004/09	37.8
Unproductive area in %	2004/09	0.1
Economy		
Employed total	2018	305
Primary sector	2018	55
Secondary sector	2018	113
Tertiary sector	2018	137
Business establishments total	2018	95
Primary sector	2018	19
Secondary sector	2018	14
Tertiary sector	2018	62
Construction and housing		
Dwelling vacancy rate	2020	5.74
New housing units per 1000 residents	2018	2.7
Social security		
Social assistance rate	2019	0.54

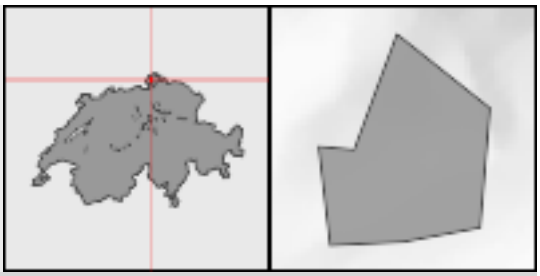

Löhningen

Voter shares of selected parties in % (National Council elections)		
FDP/PLR inclusive LP/PL-BS	2019	15.2
CVP	2019	1.0
SP	2019	18.9
SVP	2019	44.9
EVP/CSP	2019	3.8
GLP	2019	5.9
BDP	2019	0.0
PdA/Sol.	2019	0.0
GPS	2019	4.8
Small right-wing parties	2019	3.3

Lohn (SH)

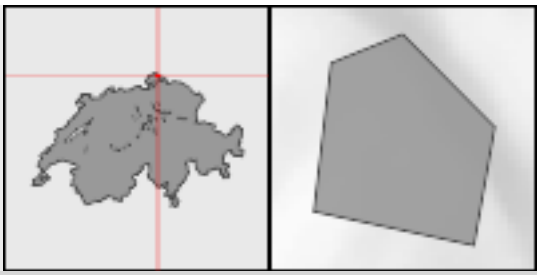

Population		
Residents	2019	743
Change in %	2010-2019	9.9
Population density per km²	2019	152.6
Age distribution in %		
0-19 years	2019	24.1
20-64 years	2019	58.3
65 years or over	2019	17.6
Foreign nationals in %	2019	9.4
Components of population change		
Crude marriage rate	2019	4.0
Crude divorce rate	2019	2.7
Crude birth rate	2019	6.7
Crude mortality rate	2019	6.7
Private households	2019	305
Size of households in persons	2019	2.42
Area		
Total surface area in km²	2016	4.9
Settlement and urban area in %	2004/09	8.4
Change in ha	1979/85-2004/09	8
Agricultural area in %	2004/09	54.1
Change in ha	1979/85-2004/09	-6
Wooded area in %	2004/09	37.3
Unproductive area in %	2004/09	0.2
Economy		
Employed total	2018	155
Primary sector	2018	21
Secondary sector	2018	51
Tertiary sector	2018	83
Business establishments total	2018	55
Primary sector	2018	6
Secondary sector	2018	10
Tertiary sector	2018	39
Construction and housing		
Dwelling vacancy rate	2020	2.65
New housing units per 1000 residents	2018	2.6
Social security		
Social assistance rate	2019	X

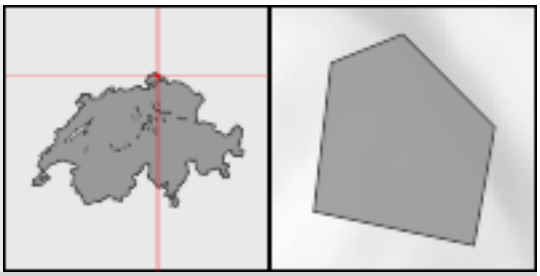

Lohn (SH)

Voter shares of selected parties in % (National Council elections)		
FDP/PLR inclusive LP/PL-BS	2019	17.0
CVP	2019	0.7
SP	2019	15.3
SVP	2019	47.4
EVP/CSP	2019	1.1
GLP	2019	3.9
BDP	2019	0.0
PdA/Sol.	2019	0.0
GPS	2019	7.0
Small right-wing parties	2019	6.0

Lohn-Ammannsegg

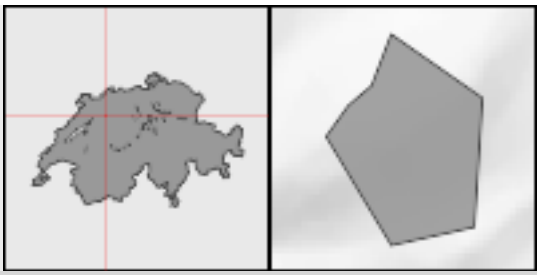

Population		
Residents	2019	2,844
Change in %	2010-2019	9.3
Population density per km²	2019	634.8
Age distribution in %		
0-19 years	2019	17.8
20-64 years	2019	59.8
65 years or over	2019	22.4
Foreign nationals in %	2019	8.4
Components of population change		
Crude marriage rate	2019	6.7
Crude divorce rate	2019	1.4
Crude birth rate	2019	7.8
Crude mortality rate	2019	6.0
Private households	2019	1,244
Size of households in persons	2019	2.25
Area		
Total surface area in km²	2016	4.5
Settlement and urban area in %	2004/09	22.3
Change in ha	1979/85-2004/09	33
Agricultural area in %	2004/09	47.8
Change in ha	1979/85-2004/09	-35
Wooded area in %	2004/09	29.4
Unproductive area in %	2004/09	0.4
Economy		
Employed total	2018	1,037
Primary sector	2018	22
Secondary sector	2018	315
Tertiary sector	2018	700
Business establishments total	2018	172
Primary sector	2018	8
Secondary sector	2018	32
Tertiary sector	2018	132
Construction and housing		
Dwelling vacancy rate	2020	1.49
New housing units per 1000 residents	2018	5.0
Social security		
Social assistance rate	2019	0.50

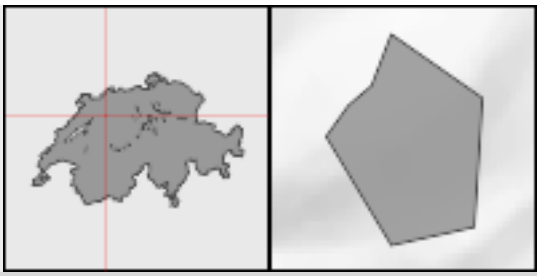

Lohn-Ammannsegg

Voter shares of selected parties in % (National Council elections)		
FDP/PLR inclusive LP/PL-BS	2019	25.4
CVP	2019	8.5
SP	2019	18.3
SVP	2019	22.3
EVP/CSP	2019	0.8
GLP	2019	11.3
BDP	2019	3.0
PdA/Sol.	2019	0.0
GPS	2019	8.9
Small right-wing parties	2019	0.5

Lommis

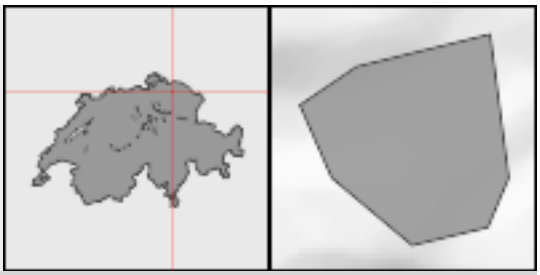

Population		
Residents	2019	1,211
Change in %	2010-2019	10.1
Population density per km²	2019	140.7
Age distribution in %		
0-19 years	2019	21.7
20-64 years	2019	63.7
65 years or over	2019	14.5
Foreign nationals in %	2019	12.5
Components of population change		
Crude marriage rate	2019	3.3
Crude divorce rate	2019	2.5
Crude birth rate	2019	6.6
Crude mortality rate	2019	7.4
Private households	2019	475
Size of households in persons	2019	2.51
Area		
Total surface area in km²	2016	8.6
Settlement and urban area in %	2004/09	9.5
Change in ha	1979/85-2004/09	24
Agricultural area in %	2004/09	62.0
Change in ha	1979/85-2004/09	-29
Wooded area in %	2004/09	26.2
Unproductive area in %	2004/09	2.3
Economy		
Employed total	2018	449
Primary sector	2018	54
Secondary sector	2018	208
Tertiary sector	2018	187
Business establishments total	2018	101
Primary sector	2018	20
Secondary sector	2018	19
Tertiary sector	2018	62
Construction and housing		
Dwelling vacancy rate	2020	1.85
New housing units per 1000 residents	2018	0.8
Social security		
Social assistance rate	2019	X

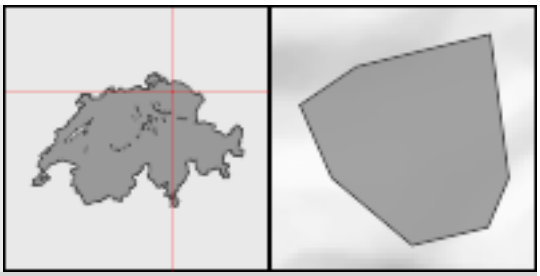

Lommis

Voter shares of selected parties in % (National Council elections)		
FDP/PLR inclusive LP/PL-BS	2019	9.3
CVP	2019	10.4
SP	2019	8.1
SVP	2019	48.6
EVP/CSP	2019	2.4
GLP	2019	6.5
BDP	2019	4.7
PdA/Sol.	2019	0.0
GPS	2019	7.8
Small right-wing parties	2019	2.2

Lommiswil

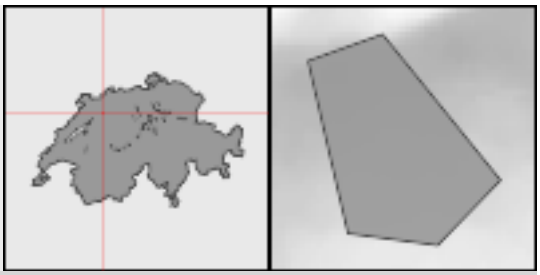

Population		
Residents	2019	1,540
Change in %	2010-2019	7.6
Population density per km²	2019	267.4
Age distribution in %		
0-19 years	2019	21.0
20-64 years	2019	57.5
65 years or over	2019	21.5
Foreign nationals in %	2019	7.6
Components of population change		
Crude marriage rate	2019	3.9
Crude divorce rate	2019	0.0
Crude birth rate	2019	6.5
Crude mortality rate	2019	7.8
Private households	2019	649
Size of households in persons	2019	2.37
Area		
Total surface area in km²	2016	5.8
Settlement and urban area in %	2004/09	13.2
Change in ha	1979/85-2004/09	9
Agricultural area in %	2004/09	44.0
Change in ha	1979/85-2004/09	-9
Wooded area in %	2004/09	42.8
Unproductive area in %	2004/09	0.0
Economy		
Employed total	2018	167
Primary sector	2018	36
Secondary sector	2018	32
Tertiary sector	2018	99
Business establishments total	2018	68
Primary sector	2018	15
Secondary sector	2018	7
Tertiary sector	2018	46
Construction and housing		
Dwelling vacancy rate	2020	3.45
New housing units per 1000 residents	2018	8.5
Social security		
Social assistance rate	2019	0.52

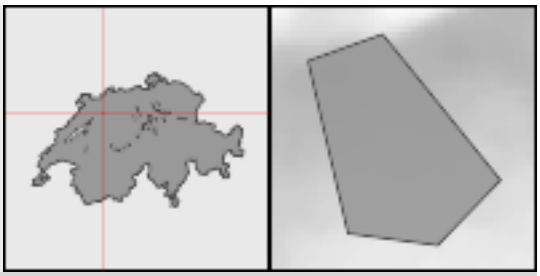

Lommiswil

Voter shares of selected parties in % (National Council elections)

FDP/PLR inclusive LP/PL-BS	2019	19.0
CVP	2019	14.8
SP	2019	14.5
SVP	2019	29.2
EVP/CSP	2019	0.4
GLP	2019	7.4
BDP	2019	2.4
PdA/Sol.	2019	0.0
GPS	2019	11.3
Small right-wing parties	2019	0.5

Lonay

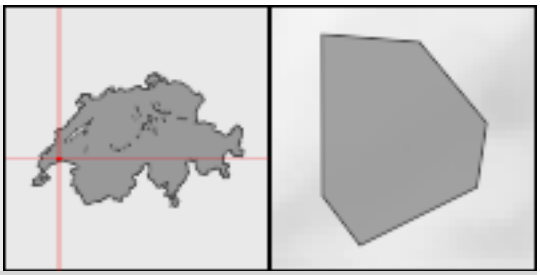

Population		
Residents	2019	2,669
Change in %	2010-2019	8.5
Population density per km²	2019	717.5
Age distribution in %		
0-19 years	2019	21.5
20-64 years	2019	58.1
65 years or over	2019	20.4
Foreign nationals in %	2019	21.8
Components of population change		
Crude marriage rate	2019	5.3
Crude divorce rate	2019	1.9
Crude birth rate	2019	8.0
Crude mortality rate	2019	6.5
Private households	2019	1,114
Size of households in persons	2019	2.39
Area		
Total surface area in km²	2016	3.7
Settlement and urban area in %	2004/09	32.3
Change in ha	1979/85-2004/09	19
Agricultural area in %	2004/09	59.6
Change in ha	1979/85-2004/09	-21
Wooded area in %	2004/09	7.5
Unproductive area in %	2004/09	0.5
Economy		
Employed total	2018	1,815
Primary sector	2018	65
Secondary sector	2018	435
Tertiary sector	2018	1,315
Business establishments total	2018	295
Primary sector	2018	10
Secondary sector	2018	63
Tertiary sector	2018	222
Construction and housing		
Dwelling vacancy rate	2020	0.32
New housing units per 1000 residents	2018	15.3
Social security		
Social assistance rate	2019	1.31

Lonay

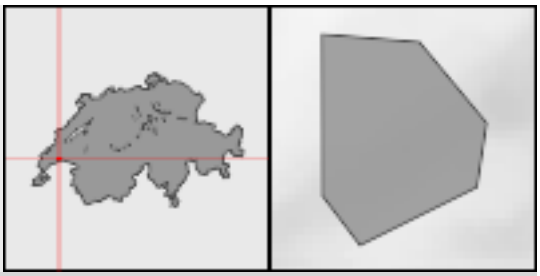

Voter shares of selected parties in % (National Council elections)		
FDP/PLR inclusive LP/PL-BS	2019	27.7
CVP	2019	2.7
SP	2019	17.4
SVP	2019	17.1
EVP/CSP	2019	1.3
GLP	2019	9.3
BDP	2019	0.2
PdA/Sol.	2019	2.2
GPS	2019	19.3
Small right-wing parties	2019	0.3

Longirod

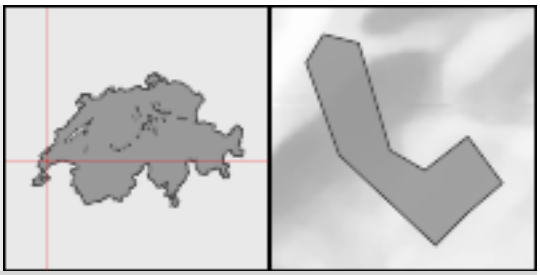

Population		
Residents	2019	481
Change in %	2010-2019	14.3
Population density per km²	2019	50.9
Age distribution in %		
0-19 years	2019	21.8
20-64 years	2019	59.7
65 years or over	2019	18.5
Foreign nationals in %	2019	15.4
Components of population change		
Crude marriage rate	2019	2.1
Crude divorce rate	2019	4.2
Crude birth rate	2019	10.4
Crude mortality rate	2019	16.7
Private households	2019	205
Size of households in persons	2019	2.35
Area		
Total surface area in km²	2016	9.5
Settlement and urban area in %	2004/09	3.3
Change in ha	1979/85-2004/09	6
Agricultural area in %	2004/09	39.0
Change in ha	1979/85-2004/09	-10
Wooded area in %	2004/09	57.4
Unproductive area in %	2004/09	0.3
Economy		
Employed total	2018	X
Primary sector	2018	39
Secondary sector	2018	X
Tertiary sector	2018	33
Business establishments total	2018	X
Primary sector	2018	15
Secondary sector	2018	X
Tertiary sector	2018	20
Construction and housing		
Dwelling vacancy rate	2020	4.96
New housing units per 1000 residents	2018	4.3
Social security		
Social assistance rate	2019	X

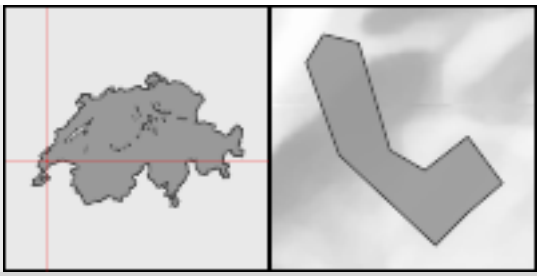

Longirod

Voter shares of selected parties in % (National Council elections)		
FDP/PLR inclusive LP/PL-BS	2019	24.0
CVP	2019	1.2
SP	2019	11.2
SVP	2019	20.9
EVP/CSP	2019	2.0
GLP	2019	13.0
BDP	2019	0.8
PdA/Sol.	2019	1.4
GPS	2019	21.4
Small right-wing parties	2019	0.2

Losone

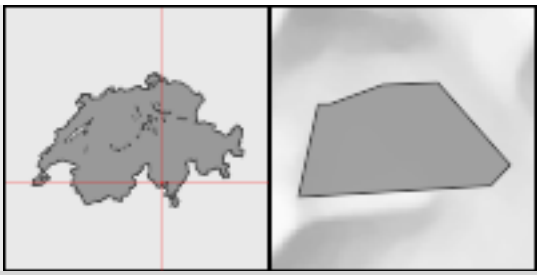

Population		
Residents	2019	6,695
Change in %	2010-2019	4.7
Population density per km²	2019	723.0
Age distribution in %		
0-19 years	2019	18.3
20-64 years	2019	58.4
65 years or over	2019	23.3
Foreign nationals in %	2019	22.6
Components of population change		
Crude marriage rate	2019	3.9
Crude divorce rate	2019	1.8
Crude birth rate	2019	4.9
Crude mortality rate	2019	8.2
Private households	2019	3,114
Size of households in persons	2019	2.12
Area		
Total surface area in km²	2016	9.3
Settlement and urban area in %	2004/09	26.1
Change in ha	1979/85-2004/09	61
Agricultural area in %	2004/09	5.8
Change in ha	1979/85-2004/09	-49
Wooded area in %	2004/09	64.5
Unproductive area in %	2004/09	3.6
Economy		
Employed total	2018	3,195
Primary sector	2018	20
Secondary sector	2018	1,631
Tertiary sector	2018	1,544
Business establishments total	2018	561
Primary sector	2018	8
Secondary sector	2018	136
Tertiary sector	2018	417
Construction and housing		
Dwelling vacancy rate	2020	1.64
New housing units per 1000 residents	2018	15.4
Social security		
Social assistance rate	2019	1.76

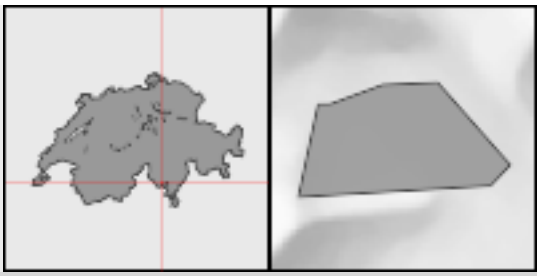

Losone

Voter shares of selected parties in % (National Council elections)		
FDP/PLR inclusive LP/PL-BS	2019	17.1
CVP	2019	15.2
SP	2019	12.3
SVP	2019	17.0
EVP/CSP	2019	0.0
GLP	2019	0.9
BDP	2019	0.0
PdA/Sol.	2019	1.0
GPS	2019	15.6
Small right-wing parties	2019	17.1

Lostallo

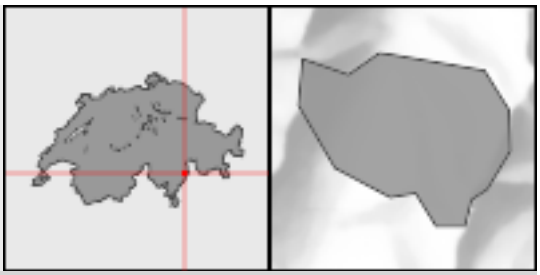

Population		
Residents	2019	805
Change in %	2010-2019	13.9
Population density per km²	2019	15.8
Age distribution in %		
0-19 years	2019	17.1
20-64 years	2019	60.1
65 years or over	2019	22.7
Foreign nationals in %	2019	15.8
Components of population change		
Crude marriage rate	2019	0.0
Crude divorce rate	2019	0.0
Crude birth rate	2019	6.3
Crude mortality rate	2019	12.5
Private households	2019	360
Size of households in persons	2019	2.23
Area		
Total surface area in km²	2016	50.9
Settlement and urban area in %	2004/09	2.3
Change in ha	1979/85-2004/09	26
Agricultural area in %	2004/09	7.3
Change in ha	1979/85-2004/09	-33
Wooded area in %	2004/09	59.6
Unproductive area in %	2004/09	30.8
Economy		
Employed total	2018	241
Primary sector	2018	58
Secondary sector	2018	85
Tertiary sector	2018	98
Business establishments total	2018	78
Primary sector	2018	12
Secondary sector	2018	24
Tertiary sector	2018	42
Construction and housing		
Dwelling vacancy rate	2020	1.30
New housing units per 1000 residents	2018	3.9
Social security		
Social assistance rate	2019	1.26

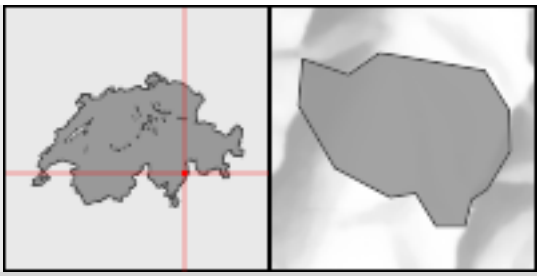

Lostallo

Voter shares of selected parties in % (National Council elections)		
FDP/PLR inclusive LP/PL-BS	2019	41.1
CVP	2019	8.2
SP	2019	15.6
SVP	2019	24.7
EVP/CSP	2019	0.0
GLP	2019	2.6
BDP	2019	3.5
PdA/Sol.	2019	0.0
GPS	2019	4.3
Small right-wing parties	2019	0.0

Lostorf

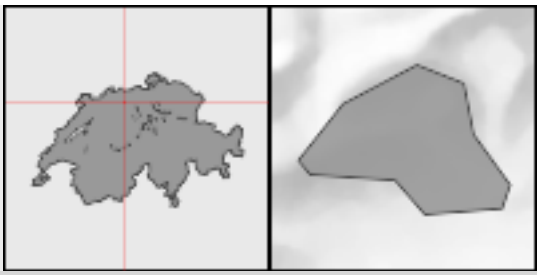

Population		
Residents	2019	3,942
Change in %	2010-2019	3.1
Population density per km²	2019	297.5
Age distribution in %		
0-19 years	2019	19.9
20-64 years	2019	59.1
65 years or over	2019	21.1
Foreign nationals in %	2019	11.5
Components of population change		
Crude marriage rate	2019	2.8
Crude divorce rate	2019	0.8
Crude birth rate	2019	7.6
Crude mortality rate	2019	7.6
Private households	2019	1,656
Size of households in persons	2019	2.35
Area		
Total surface area in km²	2016	13.3
Settlement and urban area in %	2004/09	13.8
Change in ha	1979/85-2004/09	72
Agricultural area in %	2004/09	37.6
Change in ha	1979/85-2004/09	-71
Wooded area in %	2004/09	48.5
Unproductive area in %	2004/09	0.1
Economy		
Employed total	2018	977
Primary sector	2018	61
Secondary sector	2018	259
Tertiary sector	2018	657
Business establishments total	2018	205
Primary sector	2018	24
Secondary sector	2018	38
Tertiary sector	2018	143
Construction and housing		
Dwelling vacancy rate	2020	2.31
New housing units per 1000 residents	2018	1.3
Social security		
Social assistance rate	2019	1.57

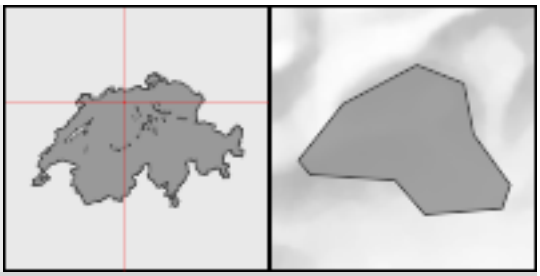

Lostorf

Voter shares of selected parties in % (National Council elections)		
FDP/PLR inclusive LP/PL-BS	2019	20.5
CVP	2019	12.7
SP	2019	18.1
SVP	2019	30.4
EVP/CSP	2019	1.3
GLP	2019	6.0
BDP	2019	1.7
PdA/Sol.	2019	0.0
GPS	2019	8.3
Small right-wing parties	2019	0.4

Lotzwil

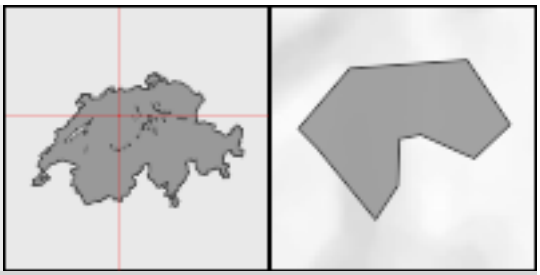

Population		
Residents	2019	2,628
Change in %	2010-2019	6.1
Population density per km²	2019	422.5
Age distribution in %		
0-19 years	2019	21.1
20-64 years	2019	60.2
65 years or over	2019	18.8
Foreign nationals in %	2019	16.8
Components of population change		
Crude marriage rate	2019	3.9
Crude divorce rate	2019	1.2
Crude birth rate	2019	6.2
Crude mortality rate	2019	11.9
Private households	2019	1,143
Size of households in persons	2019	2.27
Area		
Total surface area in km²	2016	6.2
Settlement and urban area in %	2004/09	15.5
Change in ha	1979/85-2004/09	19
Agricultural area in %	2004/09	47.3
Change in ha	1979/85-2004/09	-20
Wooded area in %	2004/09	37.1
Unproductive area in %	2004/09	0.2
Economy		
Employed total	2018	892
Primary sector	2018	36
Secondary sector	2018	413
Tertiary sector	2018	443
Business establishments total	2018	145
Primary sector	2018	12
Secondary sector	2018	34
Tertiary sector	2018	99
Construction and housing		
Dwelling vacancy rate	2020	4.88
New housing units per 1000 residents	2018	5.5
Social security		
Social assistance rate	2019	6.47

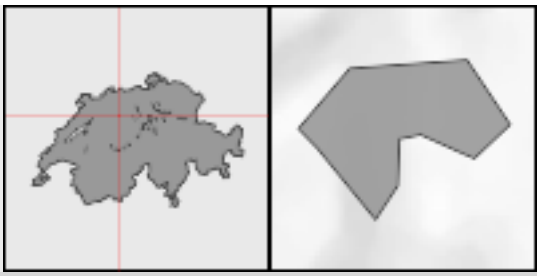

Lotzwil

Voter shares of selected parties in % (National Council elections)		
FDP/PLR inclusive LP/PL-BS	2019	8.8
CVP	2019	0.9
SP	2019	16.5
SVP	2019	33.3
EVP/CSP	2019	8.7
GLP	2019	9.0
BDP	2019	7.3
PdA/Sol.	2019	0.5
GPS	2019	8.9
Small right-wing parties	2019	2.4

Lovatens

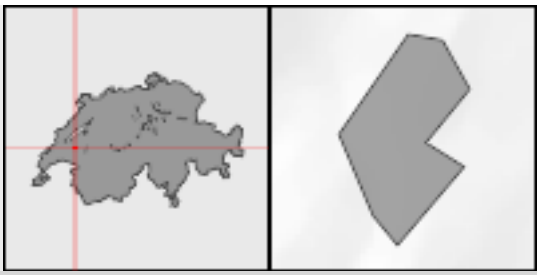

Population		
Residents	2019	136
Change in %	2010-2019	-3.5
Population density per km²	2019	39.2
Age distribution in %		
0-19 years	2019	17.6
20-64 years	2019	61.0
65 years or over	2019	21.3
Foreign nationals in %	2019	5.9
Components of population change		
Crude marriage rate	2019	0.0
Crude divorce rate	2019	0.0
Crude birth rate	2019	0.0
Crude mortality rate	2019	14.2
Private households	2019	60
Size of households in persons	2019	2.27
Area		
Total surface area in km²	2016	3.5
Settlement and urban area in %	2004/09	3.7
Change in ha	1979/85-2004/09	0
Agricultural area in %	2004/09	78.4
Change in ha	1979/85-2004/09	-1
Wooded area in %	2004/09	17.9
Unproductive area in %	2004/09	0.0
Economy		
Employed total	2018	X
Primary sector	2018	20
Secondary sector	2018	X
Tertiary sector	2018	7
Business establishments total	2018	X
Primary sector	2018	8
Secondary sector	2018	X
Tertiary sector	2018	5
Construction and housing		
Dwelling vacancy rate	2020	0.00
New housing units per 1000 residents	2018	0.0
Social security		
Social assistance rate	2019	X

Lovatens

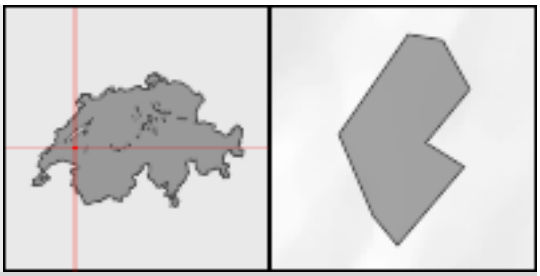

Voter shares of selected parties in % (National Council elections)		
FDP/PLR inclusive LP/PL-BS	2019	19.0
CVP	2019	0.4
SP	2019	13.1
SVP	2019	29.0
EVP/CSP	2019	0.7
GLP	2019	5.2
BDP	2019	3.2
PdA/Sol.	2019	2.1
GPS	2019	22.5
Small right-wing parties	2019	0.0

Loveresse

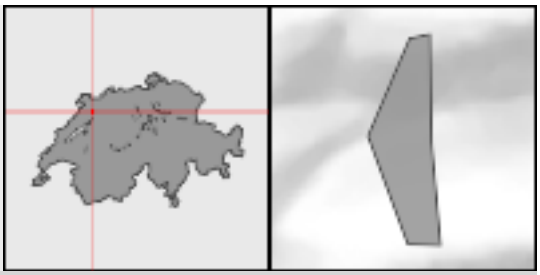

Population		
Residents	2019	344
Change in %	2010-2019	8.9
Population density per km²	2019	73.3
Age distribution in %		
0-19 years	2019	23.8
20-64 years	2019	54.9
65 years or over	2019	21.2
Foreign nationals in %	2019	7.8
Components of population change		
Crude marriage rate	2019	5.8
Crude divorce rate	2019	2.9
Crude birth rate	2019	17.3
Crude mortality rate	2019	8.7
Private households	2019	149
Size of households in persons	2019	2.30
Area		
Total surface area in km²	2016	4.7
Settlement and urban area in %	2004/09	5.3
Change in ha	1979/85-2004/09	3
Agricultural area in %	2004/09	46.8
Change in ha	1979/85-2004/09	-1
Wooded area in %	2004/09	46.8
Unproductive area in %	2004/09	1.1
Economy		
Employed total	2018	237
Primary sector	2018	16
Secondary sector	2018	97
Tertiary sector	2018	124
Business establishments total	2018	X
Primary sector	2018	X
Secondary sector	2018	X
Tertiary sector	2018	22
Construction and housing		
Dwelling vacancy rate	2020	0.00
New housing units per 1000 residents	2018	18.5
Social security		
Social assistance rate	2019	X

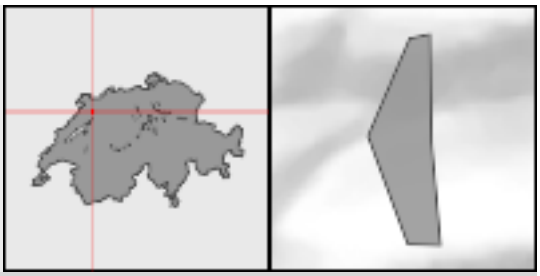

Loveresse

Voter shares of selected parties in % (National Council elections)

FDP/PLR inclusive LP/PL-BS	2019	3.7
CVP	2019	3.3
SP	2019	20.4
SVP	2019	38.0
EVP/CSP	2019	3.5
GLP	2019	3.5
BDP	2019	0.5
PdA/Sol.	2019	0.0
GPS	2019	13.8
Small right-wing parties	2019	7.8



Lucens

Population		
Residents	2019	4,199
Change in %	2010-2019	26.9
Population density per km²	2019	217.9
Age distribution in %		
0-19 years	2019	24.0
20-64 years	2019	60.5
65 years or over	2019	15.5
Foreign nationals in %	2019	36.5
Components of population change		
Crude marriage rate	2019	2.9
Crude divorce rate	2019	1.4
Crude birth rate	2019	12.1
Crude mortality rate	2019	7.6
Private households	2019	1,785
Size of households in persons	2019	2.33
Area		
Total surface area in km²	2016	19.3
Settlement and urban area in %	2004/09	11.0
Change in ha	1979/85-2004/09	41
Agricultural area in %	2004/09	59.8
Change in ha	1979/85-2004/09	-37
Wooded area in %	2004/09	28.1
Unproductive area in %	2004/09	1.0
Economy		
Employed total	2018	1,111
Primary sector	2018	99
Secondary sector	2018	479
Tertiary sector	2018	533
Business establishments total	2018	208
Primary sector	2018	38
Secondary sector	2018	41
Tertiary sector	2018	129
Construction and housing		
Dwelling vacancy rate	2020	4.28
New housing units per 1000 residents	2018	17.2
Social security		
Social assistance rate	2019	8.80



Lucens

Voter shares of selected parties in % (National Council elections)		
FDP/PLR inclusive LP/PL-BS	2019	21.3
CVP	2019	1.5
SP	2019	19.9
SVP	2019	26.8
EVP/CSP	2019	1.1
GLP	2019	6.0
BDP	2019	0.4
PdA/Sol.	2019	3.6
GPS	2019	16.3
Small right-wing parties	2019	0.7

Lüscherz

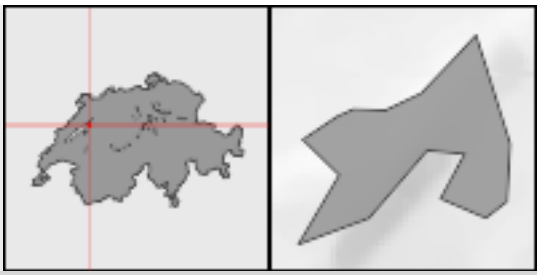

Population		
Residents	2019	551
Change in %	2010-2019	3.8
Population density per km²	2019	101.7
Age distribution in %		
0-19 years	2019	14.7
20-64 years	2019	63.0
65 years or over	2019	22.3
Foreign nationals in %	2019	11.6
Components of population change		
Crude marriage rate	2019	0.0
Crude divorce rate	2019	0.0
Crude birth rate	2019	5.4
Crude mortality rate	2019	7.2
Private households	2019	279
Size of households in persons	2019	1.96
Area		
Total surface area in km²	2016	5.4
Settlement and urban area in %	2004/09	7.6
Change in ha	1979/85-2004/09	4
Agricultural area in %	2004/09	45.1
Change in ha	1979/85-2004/09	-1
Wooded area in %	2004/09	46.6
Unproductive area in %	2004/09	0.7
Economy		
Employed total	2018	146
Primary sector	2018	37
Secondary sector	2018	33
Tertiary sector	2018	76
Business establishments total	2018	50
Primary sector	2018	13
Secondary sector	2018	10
Tertiary sector	2018	27
Construction and housing		
Dwelling vacancy rate	2020	0.75
New housing units per 1000 residents	2018	7.3
Social security		
Social assistance rate	2019	1.25

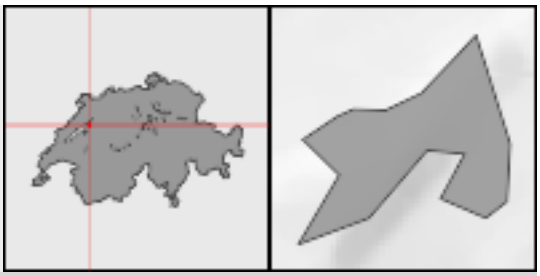

Lüscherz

Voter shares of selected parties in % (National Council elections)		
FDP/PLR inclusive LP/PL-BS	2019	8.8
CVP	2019	0.5
SP	2019	13.7
SVP	2019	51.4
EVP/CSP	2019	1.5
GLP	2019	6.1
BDP	2019	6.0
PdA/Sol.	2019	0.1
GPS	2019	7.7
Small right-wing parties	2019	0.8



Lüsslingen-Nennigkofen

Population		
Residents	2019	1,084
Change in %	2010-2019	8.9
Population density per km²	2019	138.8
Age distribution in %		
0-19 years	2019	21.4
20-64 years	2019	58.9
65 years or over	2019	19.6
Foreign nationals in %	2019	11.5
Components of population change		
Crude marriage rate	2019	4.6
Crude divorce rate	2019	2.8
Crude birth rate	2019	8.3
Crude mortality rate	2019	9.2
Private households	2019	466
Size of households in persons	2019	2.30
Area		
Total surface area in km²	2016	7.8
Settlement and urban area in %	2004/09	9.7
Change in ha	1979/85-2004/09	17
Agricultural area in %	2004/09	60.7
Change in ha	1979/85-2004/09	-19
Wooded area in %	2004/09	25.6
Unproductive area in %	2004/09	4.0
Economy		
Employed total	2018	522
Primary sector	2018	59
Secondary sector	2018	326
Tertiary sector	2018	137
Business establishments total	2018	92
Primary sector	2018	21
Secondary sector	2018	15
Tertiary sector	2018	56
Construction and housing		
Dwelling vacancy rate	2020	0.38
New housing units per 1000 residents	2018	5.7
Social security		
Social assistance rate	2019	0.65



Lüsslingen-Nennigkofen

Voter shares of selected parties in % (National Council elections)

FDP/PLR inclusive LP/PL-BS	2019	18.9
CVP	2019	4.2
SP	2019	22.0
SVP	2019	20.1
EVP/CSP	2019	0.8
GLP	2019	7.6
BDP	2019	2.3
PdA/Sol.	2019	0.0
GPS	2019	22.0
Small right-wing parties	2019	1.1

Lüterkofen-Ichertswil

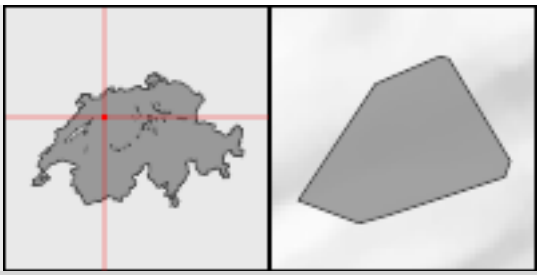

Population		
Residents	2019	829
Change in %	2010-2019	13.6
Population density per km²	2019	187.1
Age distribution in %		
0-19 years	2019	20.9
20-64 years	2019	56.3
65 years or over	2019	22.8
Foreign nationals in %	2019	7.6
Components of population change		
Crude marriage rate	2019	2.5
Crude divorce rate	2019	3.7
Crude birth rate	2019	9.8
Crude mortality rate	2019	9.8
Private households	2019	363
Size of households in persons	2019	2.26
Area		
Total surface area in km²	2016	4.4
Settlement and urban area in %	2004/09	13.0
Change in ha	1979/85-2004/09	10
Agricultural area in %	2004/09	52.6
Change in ha	1979/85-2004/09	-7
Wooded area in %	2004/09	33.9
Unproductive area in %	2004/09	0.5
Economy		
Employed total	2018	172
Primary sector	2018	28
Secondary sector	2018	37
Tertiary sector	2018	107
Business establishments total	2018	53
Primary sector	2018	13
Secondary sector	2018	6
Tertiary sector	2018	34
Construction and housing		
Dwelling vacancy rate	2020	1.46
New housing units per 1000 residents	2018	17.8
Social security		
Social assistance rate	2019	0.88

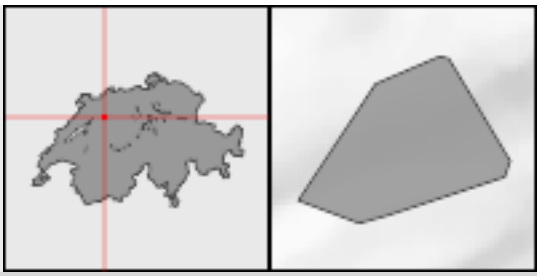

Lüterkofen-Ichertswil

Voter shares of selected parties in % (National Council elections)

FDP/PLR inclusive LP/PL-BS	2019	29.0
CVP	2019	6.5
SP	2019	19.1
SVP	2019	23.1
EVP/CSP	2019	1.2
GLP	2019	8.5
BDP	2019	2.6
PdA/Sol.	2019	0.0
GPS	2019	9.3
Small right-wing parties	2019	0.5

Lüterswil-Gächliwil

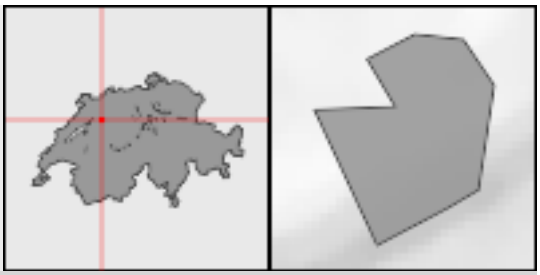

Population		
Residents	2019	320
Change in %	2010-2019	-5.3
Population density per km²	2019	104.6
Age distribution in %		
0-19 years	2019	16.6
20-64 years	2019	59.7
65 years or over	2019	23.8
Foreign nationals in %	2019	3.4
Components of population change		
Crude marriage rate	2019	3.1
Crude divorce rate	2019	0.0
Crude birth rate	2019	6.2
Crude mortality rate	2019	9.3
Private households	2019	143
Size of households in persons	2019	2.22
Area		
Total surface area in km²	2016	3.1
Settlement and urban area in %	2004/09	6.1
Change in ha	1979/85-2004/09	7
Agricultural area in %	2004/09	61.0
Change in ha	1979/85-2004/09	-7
Wooded area in %	2004/09	32.9
Unproductive area in %	2004/09	0.0
Economy		
Employed total	2018	183
Primary sector	2018	19
Secondary sector	2018	13
Tertiary sector	2018	151
Business establishments total	2018	38
Primary sector	2018	9
Secondary sector	2018	8
Tertiary sector	2018	21
Construction and housing		
Dwelling vacancy rate	2020	2.25
New housing units per 1000 residents	2018	0.0
Social security		
Social assistance rate	2019	X

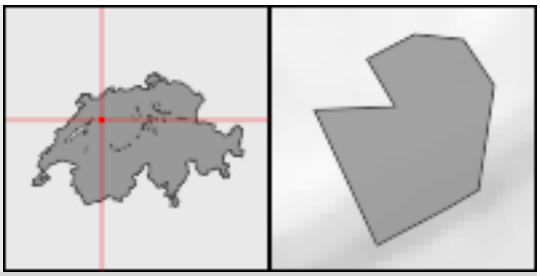

Lüterswil-Gächliwil

Voter shares of selected parties in % (National Council elections)		
FDP/PLR inclusive LP/PL-BS	2019	22.6
CVP	2019	5.2
SP	2019	15.0
SVP	2019	34.9
EVP/CSP	2019	1.3
GLP	2019	6.5
BDP	2019	5.1
PdA/Sol.	2019	0.0
GPS	2019	8.3
Small right-wing parties	2019	0.4

Lütisburg

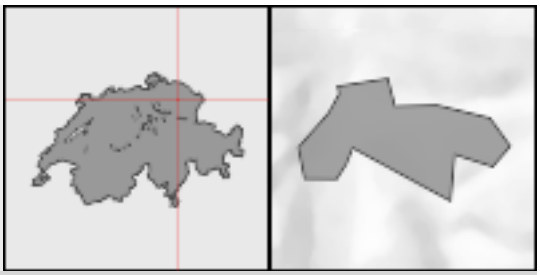

Population		
Residents	2019	1,606
Change in %	2010-2019	15.2
Population density per km²	2019	113.9
Age distribution in %		
0-19 years	2019	24.1
20-64 years	2019	61.8
65 years or over	2019	14.1
Foreign nationals in %	2019	14.6
Components of population change		
Crude marriage rate	2019	5.7
Crude divorce rate	2019	1.3
Crude birth rate	2019	12.6
Crude mortality rate	2019	5.7
Private households	2019	604
Size of households in persons	2019	2.64
Area		
Total surface area in km²	2016	14.1
Settlement and urban area in %	2004/09	6.3
Change in ha	1979/85-2004/09	23
Agricultural area in %	2004/09	55.8
Change in ha	1979/85-2004/09	-28
Wooded area in %	2004/09	35.2
Unproductive area in %	2004/09	2.8
Economy		
Employed total	2018	673
Primary sector	2018	120
Secondary sector	2018	224
Tertiary sector	2018	329
Business establishments total	2018	155
Primary sector	2018	49
Secondary sector	2018	39
Tertiary sector	2018	67
Construction and housing		
Dwelling vacancy rate	2020	3.19
New housing units per 1000 residents	2018	3.2
Social security		
Social assistance rate	2019	1.14

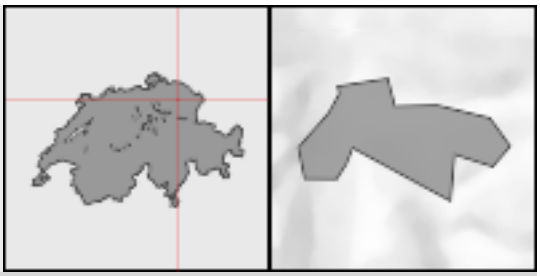

Lütisburg

Voter shares of selected parties in % (National Council elections)		
FDP/PLR inclusive LP/PL-BS	2019	15.5
CVP	2019	20.7
SP	2019	7.3
SVP	2019	37.6
EVP/CSP	2019	0.9
GLP	2019	3.4
BDP	2019	0.5
PdA/Sol.	2019	0.0
GPS	2019	8.7
Small right-wing parties	2019	3.5

Lütschental

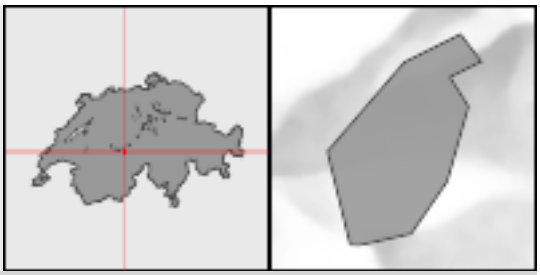

Population		
Residents	2019	226
Change in %	2010-2019	-4.2
Population density per km²	2019	18.4
Age distribution in %		
0-19 years	2019	16.8
20-64 years	2019	66.4
65 years or over	2019	16.8
Foreign nationals in %	2019	11.1
Components of population change		
Crude marriage rate	2019	4.5
Crude divorce rate	2019	0.0
Crude birth rate	2019	9.0
Crude mortality rate	2019	18.1
Private households	2019	111
Size of households in persons	2019	2.03
Area		
Total surface area in km²	2016	12.3
Settlement and urban area in %	2004/09	2.0
Change in ha	1979/85-2004/09	6
Agricultural area in %	2004/09	22.4
Change in ha	1979/85-2004/09	-12
Wooded area in %	2004/09	47.8
Unproductive area in %	2004/09	27.8
Economy		
Employed total	2018	62
Primary sector	2018	30
Secondary sector	2018	11
Tertiary sector	2018	21
Business establishments total	2018	X
Primary sector	2018	11
Secondary sector	2018	X
Tertiary sector	2018	11
Construction and housing		
Dwelling vacancy rate	2020	3.19
New housing units per 1000 residents	2018	0.0
Social security		
Social assistance rate	2019	4.17

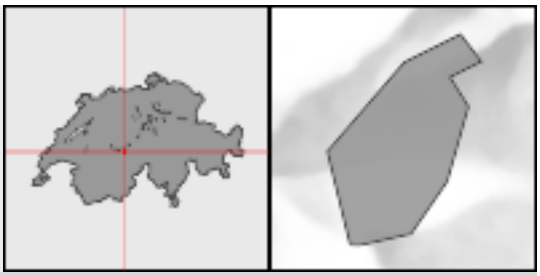

Lütschental

Voter shares of selected parties in % (National Council elections)		
FDP/PLR inclusive LP/PL-BS	2019	0.5
CVP	2019	0.0
SP	2019	2.1
SVP	2019	81.0
EVP/CSP	2019	1.0
GLP	2019	4.4
BDP	2019	4.7
PdA/Sol.	2019	0.0
GPS	2019	0.5
Small right-wing parties	2019	4.9

Lützelflüh

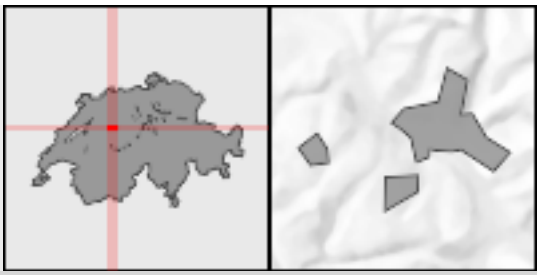

Population		
Residents	2019	4,197
Change in %	2010-2019	3.4
Population density per km²	2019	156.2
Age distribution in %		
0-19 years	2019	20.1
20-64 years	2019	59.1
65 years or over	2019	20.8
Foreign nationals in %	2019	6.9
Components of population change		
Crude marriage rate	2019	6.0
Crude divorce rate	2019	1.4
Crude birth rate	2019	10.1
Crude mortality rate	2019	7.0
Private households	2019	1,837
Size of households in persons	2019	2.25
Area		
Total surface area in km²	2016	26.9
Settlement and urban area in %	2004/09	9.1
Change in ha	1979/85-2004/09	55
Agricultural area in %	2004/09	65.4
Change in ha	1979/85-2004/09	-62
Wooded area in %	2004/09	24.7
Unproductive area in %	2004/09	0.8
Economy		
Employed total	2018	1,603
Primary sector	2018	333
Secondary sector	2018	591
Tertiary sector	2018	679
Business establishments total	2018	349
Primary sector	2018	123
Secondary sector	2018	61
Tertiary sector	2018	165
Construction and housing		
Dwelling vacancy rate	2020	1.63
New housing units per 1000 residents	2018	0.2
Social security		
Social assistance rate	2019	3.45

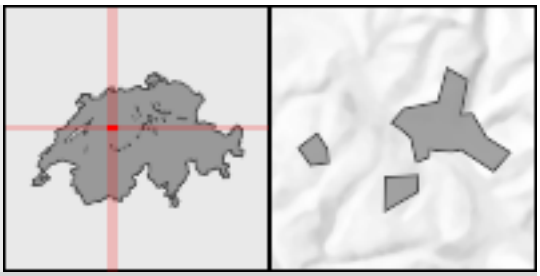

Lützelflüh

Voter shares of selected parties in % (National Council elections)		
FDP/PLR inclusive LP/PL-BS	2019	5.0
CVP	2019	0.8
SP	2019	8.4
SVP	2019	43.7
EVP/CSP	2019	4.6
GLP	2019	5.5
BDP	2019	12.6
PdA/Sol.	2019	0.3
GPS	2019	7.3
Small right-wing parties	2019	7.4

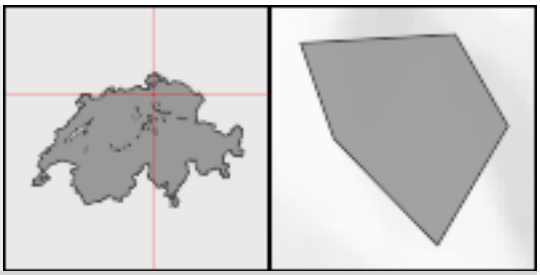

Lufingen

Population		
Residents	2019	2,417
Change in %	2010-2019	37.2
Population density per km²	2019	466.6
Age distribution in %		
0-19 years	2019	23.3
20-64 years	2019	64.5
65 years or over	2019	12.2
Foreign nationals in %	2019	19.1
Components of population change		
Crude marriage rate	2019	4.6
Crude divorce rate	2019	3.3
Crude birth rate	2019	10.8
Crude mortality rate	2019	4.6
Private households	2019	957
Size of households in persons	2019	2.52
Area		
Total surface area in km²	2016	5.2
Settlement and urban area in %	2004/09	15.3
Change in ha	1979/85-2004/09	22
Agricultural area in %	2004/09	47.5
Change in ha	1979/85-2004/09	-17
Wooded area in %	2004/09	36.7
Unproductive area in %	2004/09	0.6
Economy		
Employed total	2018	407
Primary sector	2018	17
Secondary sector	2018	109
Tertiary sector	2018	281
Business establishments total	2018	116
Primary sector	2018	8
Secondary sector	2018	19
Tertiary sector	2018	89
Construction and housing		
Dwelling vacancy rate	2020	1.30
New housing units per 1000 residents	2018	2.1
Social security		
Social assistance rate	2019	0.54

Lufingen

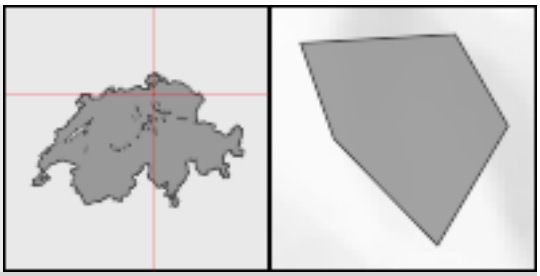

Voter shares of selected parties in % (National Council elections)		
FDP/PLR inclusive LP/PL-BS	2019	11.2
CVP	2019	3.4
SP	2019	8.3
SVP	2019	44.7
EVP/CSP	2019	3.5
GLP	2019	13.7
BDP	2019	2.6
PdA/Sol.	2019	0.0
GPS	2019	7.5
Small right-wing parties	2019	3.4

Lugano

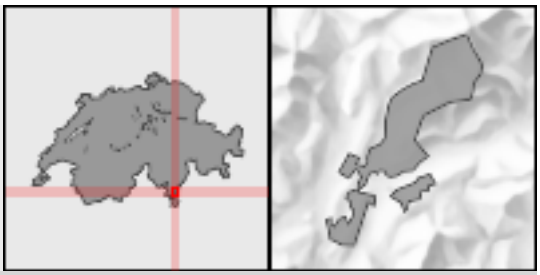

Population		
Residents	2019	62,615
Change in %	2010-2019	3.9
Population density per km²	2019	824.6
Age distribution in %		
0-19 years	2019	17.3
20-64 years	2019	60.3
65 years or over	2019	22.4
Foreign nationals in %	2019	38.4
Components of population change		
Crude marriage rate	2019	3.2
Crude divorce rate	2019	1.7
Crude birth rate	2019	7.4
Crude mortality rate	2019	9.4
Private households	2019	30,595
Size of households in persons	2019	2.01
Area		
Total surface area in km²	2016	75.9
Settlement and urban area in %	2004/09	18.7
Change in ha	1979/85-2004/09	232
Agricultural area in %	2004/09	9.6
Change in ha	1979/85-2004/09	-404
Wooded area in %	2004/09	66.1
Unproductive area in %	2004/09	5.6
Economy		
Employed total	2018	57,112
Primary sector	2018	122
Secondary sector	2018	5,529
Tertiary sector	2018	51,461
Business establishments total	2018	10,078
Primary sector	2018	45
Secondary sector	2018	961
Tertiary sector	2018	9,072
Construction and housing		
Dwelling vacancy rate	2020	3.15
New housing units per 1000 residents	2018	3.8
Social security		
Social assistance rate	2019	3.24

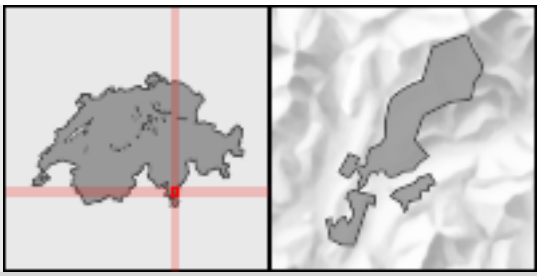

Lugano

Voter shares of selected parties in % (National Council elections)		
FDP/PLR inclusive LP/PL-BS	2019	20.3
CVP	2019	14.0
SP	2019	13.9
SVP	2019	13.1
EVP/CSP	2019	0.0
GLP	2019	1.0
BDP	2019	0.0
PdA/Sol.	2019	0.9
GPS	2019	11.1
Small right-wing parties	2019	21.6

Lugnez

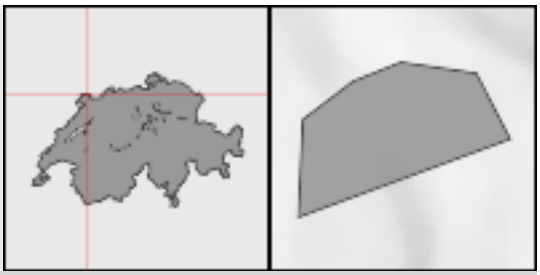

Population		
Residents	2019	182
Change in %	2010-2019	-10.8
Population density per km²	2019	35.7
Age distribution in %		
0-19 years	2019	19.2
20-64 years	2019	57.1
65 years or over	2019	23.6
Foreign nationals in %	2019	4.4
Components of population change		
Crude marriage rate	2019	10.9
Crude divorce rate	2019	0.0
Crude birth rate	2019	10.9
Crude mortality rate	2019	21.7
Private households	2019	81
Size of households in persons	2019	2.22
Area		
Total surface area in km²	2016	5.1
Settlement and urban area in %	2004/09	6.1
Change in ha	1979/85-2004/09	6
Agricultural area in %	2004/09	59.2
Change in ha	1979/85-2004/09	-4
Wooded area in %	2004/09	34.6
Unproductive area in %	2004/09	0.2
Economy		
Employed total	2018	51
Primary sector	2018	18
Secondary sector	2018	22
Tertiary sector	2018	11
Business establishments total	2018	20
Primary sector	2018	7
Secondary sector	2018	6
Tertiary sector	2018	7
Construction and housing		
Dwelling vacancy rate	2020	1.06
New housing units per 1000 residents	2018	0.0
Social security		
Social assistance rate	2019	X

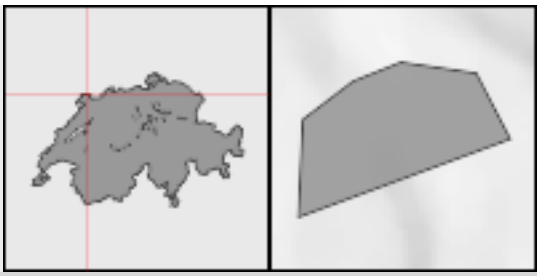

Lugnez

Voter shares of selected parties in % (National Council elections)		
FDP/PLR inclusive LP/PL-BS	2019	15.3
CVP	2019	33.9
SP	2019	16.1
SVP	2019	14.5
EVP/CSP	2019	8.1
GLP	2019	0.0
BDP	2019	0.0
PdA/Sol.	2019	0.0
GPS	2019	12.1
Small right-wing parties	2019	0.0

Luins

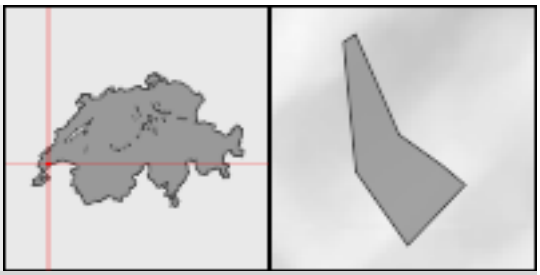

Population		
Residents	2019	622
Change in %	2010-2019	20.1
Population density per km²	2019	233.0
Age distribution in %		
0-19 years	2019	21.5
20-64 years	2019	65.8
65 years or over	2019	12.7
Foreign nationals in %	2019	29.9
Components of population change		
Crude marriage rate	2019	1.6
Crude divorce rate	2019	1.6
Crude birth rate	2019	11.4
Crude mortality rate	2019	4.9
Private households	2019	264
Size of households in persons	2019	2.35
Area		
Total surface area in km²	2016	2.7
Settlement and urban area in %	2004/09	13.6
Change in ha	1979/85-2004/09	9
Agricultural area in %	2004/09	75.0
Change in ha	1979/85-2004/09	-9
Wooded area in %	2004/09	11.0
Unproductive area in %	2004/09	0.4
Economy		
Employed total	2018	190
Primary sector	2018	95
Secondary sector	2018	22
Tertiary sector	2018	73
Business establishments total	2018	53
Primary sector	2018	14
Secondary sector	2018	9
Tertiary sector	2018	30
Construction and housing		
Dwelling vacancy rate	2020	0.98
New housing units per 1000 residents	2018	0.0
Social security		
Social assistance rate	2019	1.80

Luins

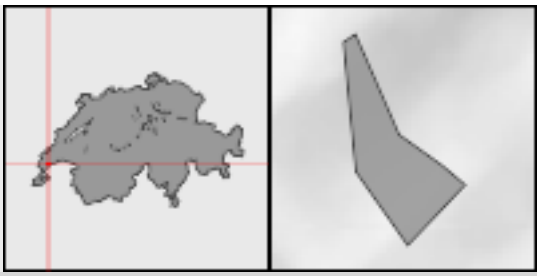

Voter shares of selected parties in % (National Council elections)		
FDP/PLR inclusive LP/PL-BS	2019	22.7
CVP	2019	4.0
SP	2019	10.3
SVP	2019	34.9
EVP/CSP	2019	3.5
GLP	2019	7.8
BDP	2019	1.7
PdA/Sol.	2019	1.9
GPS	2019	11.6
Small right-wing parties	2019	0.0

Lully (FR)

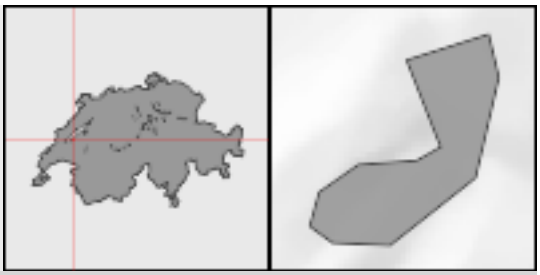

Population		
Residents	2019	1,178
Change in %	2010-2019	23.5
Population density per km²	2019	214.2
Age distribution in %		
0-19 years	2019	27.4
20-64 years	2019	60.4
65 years or over	2019	12.1
Foreign nationals in %	2019	18.9
Components of population change		
Crude marriage rate	2019	3.4
Crude divorce rate	2019	2.6
Crude birth rate	2019	9.5
Crude mortality rate	2019	2.6
Private households	2019	441
Size of households in persons	2019	2.66
Area		
Total surface area in km²	2016	5.5
Settlement and urban area in %	2004/09	12.1
Change in ha	1979/85-2004/09	33
Agricultural area in %	2004/09	66.7
Change in ha	1979/85-2004/09	-27
Wooded area in %	2004/09	21.0
Unproductive area in %	2004/09	0.2
Economy		
Employed total	2018	347
Primary sector	2018	39
Secondary sector	2018	36
Tertiary sector	2018	272
Business establishments total	2018	76
Primary sector	2018	12
Secondary sector	2018	6
Tertiary sector	2018	58
Construction and housing		
Dwelling vacancy rate	2020	2.35
New housing units per 1000 residents	2018	6.9
Social security		
Social assistance rate	2019	1.49

Lully (FR)

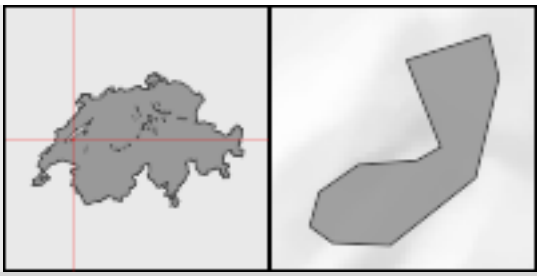

Voter shares of selected parties in % (National Council elections)		
FDP/PLR inclusive LP/PL-BS	2019	16.1
CVP	2019	11.6
SP	2019	22.7
SVP	2019	28.7
EVP/CSP	2019	4.6
GLP	2019	3.9
BDP	2019	1.0
PdA/Sol.	2019	0.0
GPS	2019	6.4
Small right-wing parties	2019	2.0

Lully (VD)

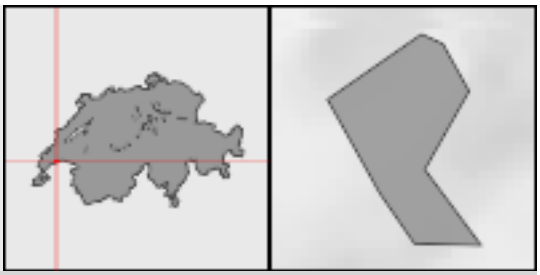

Population		
Residents	2019	818
Change in %	2010-2019	3.0
Population density per km²	2019	399.0
Age distribution in %		
0-19 years	2019	24.9
20-64 years	2019	59.7
65 years or over	2019	15.4
Foreign nationals in %	2019	15.5
Components of population change		
Crude marriage rate	2019	1.2
Crude divorce rate	2019	0.0
Crude birth rate	2019	8.7
Crude mortality rate	2019	1.2
Private households	2019	303
Size of households in persons	2019	2.69
Area		
Total surface area in km²	2016	2.1
Settlement and urban area in %	2004/09	20.5
Change in ha	1979/85-2004/09	8
Agricultural area in %	2004/09	65.9
Change in ha	1979/85-2004/09	-5
Wooded area in %	2004/09	13.2
Unproductive area in %	2004/09	0.5
Economy		
Employed total	2018	217
Primary sector	2018	20
Secondary sector	2018	39
Tertiary sector	2018	158
Business establishments total	2018	80
Primary sector	2018	6
Secondary sector	2018	7
Tertiary sector	2018	67
Construction and housing		
Dwelling vacancy rate	2020	1.72
New housing units per 1000 residents	2018	2.5
Social security		
Social assistance rate	2019	1.15

Lully (VD)

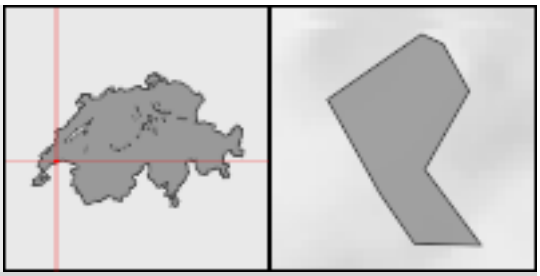

Voter shares of selected parties in % (National Council elections)		
FDP/PLR inclusive LP/PL-BS	2019	29.3
CVP	2019	3.3
SP	2019	16.8
SVP	2019	10.2
EVP/CSP	2019	1.5
GLP	2019	13.4
BDP	2019	0.1
PdA/Sol.	2019	2.8
GPS	2019	19.6
Small right-wing parties	2019	0.0

Lumino

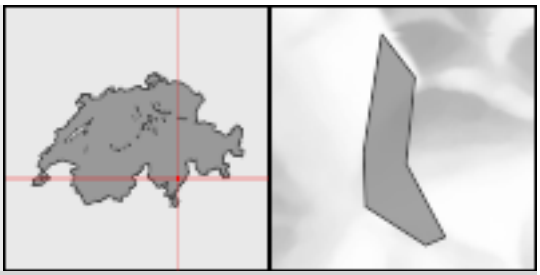

Population		
Residents	2019	1,571
Change in %	2010-2019	19.6
Population density per km²	2019	155.7
Age distribution in %		
0-19 years	2019	20.6
20-64 years	2019	60.3
65 years or over	2019	19.0
Foreign nationals in %	2019	18.4
Components of population change		
Crude marriage rate	2019	5.2
Crude divorce rate	2019	1.3
Crude birth rate	2019	11.7
Crude mortality rate	2019	4.5
Private households	2019	692
Size of households in persons	2019	2.24
Area		
Total surface area in km²	2016	10.1
Settlement and urban area in %	2004/09	6.3
Change in ha	1979/85-2004/09	14
Agricultural area in %	2004/09	12.5
Change in ha	1979/85-2004/09	-27
Wooded area in %	2004/09	75.4
Unproductive area in %	2004/09	5.8
Economy		
Employed total	2018	298
Primary sector	2018	13
Secondary sector	2018	169
Tertiary sector	2018	116
Business establishments total	2018	74
Primary sector	2018	5
Secondary sector	2018	17
Tertiary sector	2018	52
Construction and housing		
Dwelling vacancy rate	2020	1.73
New housing units per 1000 residents	2018	15.0
Social security		
Social assistance rate	2019	2.05

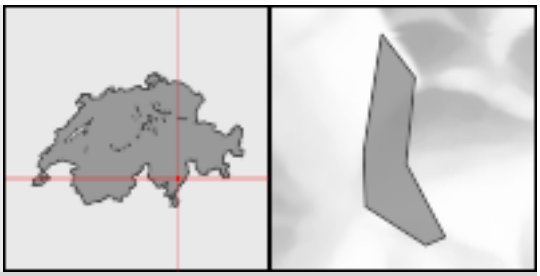

Lumino

Voter shares of selected parties in % (National Council elections)		
FDP/PLR inclusive LP/PL-BS	2019	24.0
CVP	2019	21.1
SP	2019	18.2
SVP	2019	12.9
EVP/CSP	2019	0.0
GLP	2019	0.7
BDP	2019	0.0
PdA/Sol.	2019	0.6
GPS	2019	10.6
Small right-wing parties	2019	9.7

Lumnezia

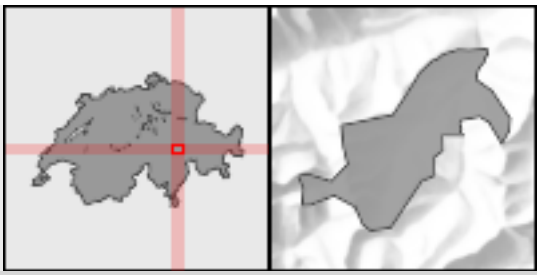

Population		
Residents	2019	2,019
Change in %	2010-2019	-8.9
Population density per km²	2019	12.2
Age distribution in %		
0-19 years	2019	13.9
20-64 years	2019	56.8
65 years or over	2019	29.3
Foreign nationals in %	2019	6.4
Components of population change		
Crude marriage rate	2019	3.5
Crude divorce rate	2019	1.5
Crude birth rate	2019	8.4
Crude mortality rate	2019	10.4
Private households	2019	922
Size of households in persons	2019	2.15
Area		
Total surface area in km²	2016	165.5
Settlement and urban area in %	2004/09	1.4
Change in ha	1979/85-2004/09	46
Agricultural area in %	2004/09	44.8
Change in ha	1979/85-2004/09	-385
Wooded area in %	2004/09	21.7
Unproductive area in %	2004/09	32.0
Economy		
Employed total	2018	828
Primary sector	2018	252
Secondary sector	2018	161
Tertiary sector	2018	415
Business establishments total	2018	237
Primary sector	2018	103
Secondary sector	2018	34
Tertiary sector	2018	100
Construction and housing		
Dwelling vacancy rate	2020	0.85
New housing units per 1000 residents	2018	4.9
Social security		
Social assistance rate	2019	X

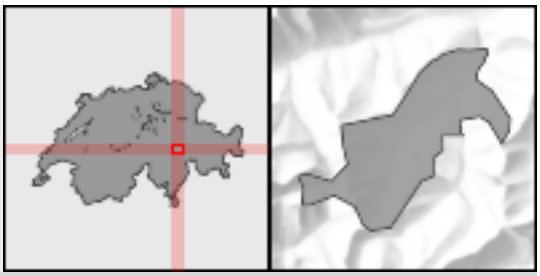

Lumnezia

Voter shares of selected parties in % (National Council elections)		
FDP/PLR inclusive LP/PL-BS	2019	2.1
CVP	2019	56.1
SP	2019	6.0
SVP	2019	22.5
EVP/CSP	2019	0.0
GLP	2019	3.4
BDP	2019	5.5
PdA/Sol.	2019	0.0
GPS	2019	4.5
Small right-wing parties	2019	0.0

Lungern

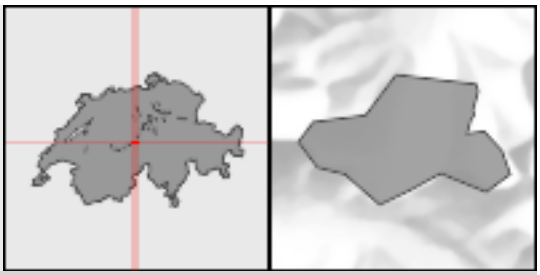

Population		
Residents	2019	2,111
Change in %	2010-2019	1.5
Population density per km²	2019	45.4
Age distribution in %		
0-19 years	2019	19.9
20-64 years	2019	57.7
65 years or over	2019	22.4
Foreign nationals in %	2019	10.8
Components of population change		
Crude marriage rate	2019	4.3
Crude divorce rate	2019	2.4
Crude birth rate	2019	6.6
Crude mortality rate	2019	9.5
Private households	2019	926
Size of households in persons	2019	2.25
Area		
Total surface area in km²	2016	46.5
Settlement and urban area in %	2004/09	3.6
Change in ha	1979/85-2004/09	45
Agricultural area in %	2004/09	40.4
Change in ha	1979/85-2004/09	-57
Wooded area in %	2004/09	41.3
Unproductive area in %	2004/09	14.6
Economy		
Employed total	2018	1,158
Primary sector	2018	126
Secondary sector	2018	680
Tertiary sector	2018	352
Business establishments total	2018	172
Primary sector	2018	51
Secondary sector	2018	39
Tertiary sector	2018	82
Construction and housing		
Dwelling vacancy rate	2020	2.29
New housing units per 1000 residents	2018	3.8
Social security		
Social assistance rate	2019	1.27

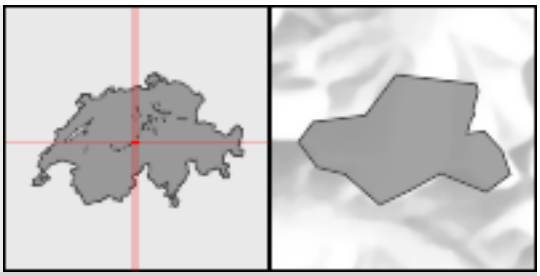

Lungern

Voter shares of selected parties in % (National Council elections)		
FDP/PLR inclusive LP/PL-BS	2019	5.9
CVP	2019	36.8
SP	2019	2.6
SVP	2019	30.8
EVP/CSP	2019	0.0
GLP	2019	0.0
BDP	2019	0.0
PdA/Sol.	2019	0.0
GPS	2019	0.0
Small right-wing parties	2019	0.0

Lupfig

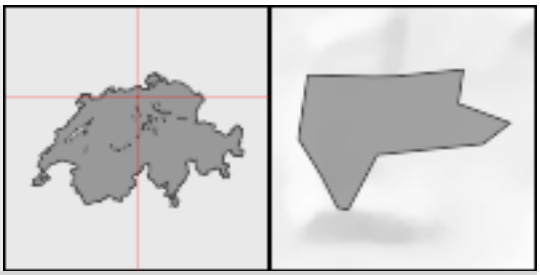

Population		
Residents	2019	3,141
Change in %	2010-2019	11.0
Population density per km²	2019	371.7
Age distribution in %		
0-19 years	2019	18.6
20-64 years	2019	61.7
65 years or over	2019	19.7
Foreign nationals in %	2019	18.8
Components of population change		
Crude marriage rate	2019	4.5
Crude divorce rate	2019	3.8
Crude birth rate	2019	8.6
Crude mortality rate	2019	10.2
Private households	2019	1,402
Size of households in persons	2019	2.23
Area		
Total surface area in km²	2016	8.5
Settlement and urban area in %	2004/09	20.8
Change in ha	1979/85-2004/09	46
Agricultural area in %	2004/09	51.2
Change in ha	1979/85-2004/09	-50
Wooded area in %	2004/09	27.5
Unproductive area in %	2004/09	0.5
Economy		
Employed total	2018	2,562
Primary sector	2018	64
Secondary sector	2018	490
Tertiary sector	2018	2,008
Business establishments total	2018	237
Primary sector	2018	19
Secondary sector	2018	48
Tertiary sector	2018	170
Construction and housing		
Dwelling vacancy rate	2020	2.44
New housing units per 1000 residents	2018	12.9
Social security		
Social assistance rate	2019	1.19

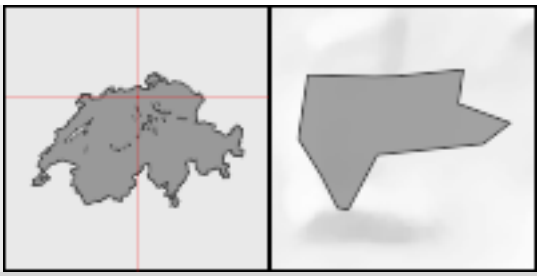

Lupfig

Voter shares of selected parties in % (National Council elections)		
FDP/PLR inclusive LP/PL-BS	2019	11.5
CVP	2019	7.9
SP	2019	13.7
SVP	2019	36.4
EVP/CSP	2019	5.9
GLP	2019	6.9
BDP	2019	4.0
PdA/Sol.	2019	0.0
GPS	2019	8.8
Small right-wing parties	2019	1.5

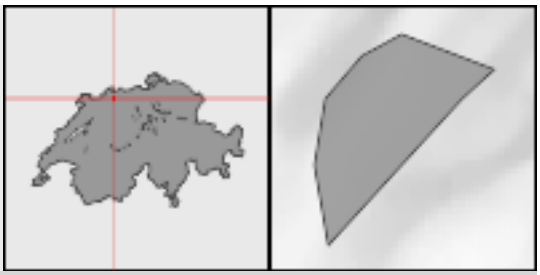

Lupsingen

Population		
Residents	2019	1,450
Change in %	2010-2019	6.8
Population density per km²	2019	466.2
Age distribution in %		
0-19 years	2019	22.2
20-64 years	2019	54.1
65 years or over	2019	23.7
Foreign nationals in %	2019	11.0
Components of population change		
Crude marriage rate	2019	2.8
Crude divorce rate	2019	0.0
Crude birth rate	2019	10.4
Crude mortality rate	2019	6.2
Private households	2019	596
Size of households in persons	2019	2.42
Area		
Total surface area in km²	2016	3.1
Settlement and urban area in %	2004/09	15.6
Change in ha	1979/85-2004/09	16
Agricultural area in %	2004/09	40.4
Change in ha	1979/85-2004/09	-16
Wooded area in %	2004/09	43.9
Unproductive area in %	2004/09	0.0
Economy		
Employed total	2018	154
Primary sector	2018	12
Secondary sector	2018	12
Tertiary sector	2018	130
Business establishments total	2018	80
Primary sector	2018	X
Secondary sector	2018	7
Tertiary sector	2018	69
Construction and housing		
Dwelling vacancy rate	2020	0.15
New housing units per 1000 residents	2018	2.1
Social security		
Social assistance rate	2019	0.63

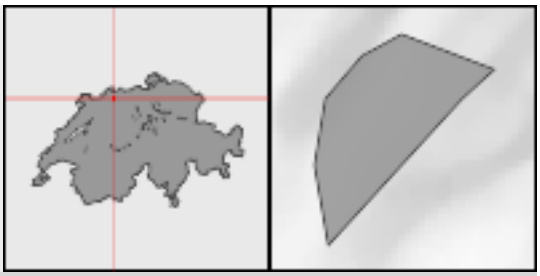

Lupsingen

Voter shares of selected parties in % (National Council elections)		
FDP/PLR inclusive LP/PL-BS	2019	14.7
CVP	2019	6.2
SP	2019	19.4
SVP	2019	23.3
EVP/CSP	2019	3.7
GLP	2019	8.5
BDP	2019	1.1
PdA/Sol.	2019	0.0
GPS	2019	23.0
Small right-wing parties	2019	0.0

Lussery-Villars

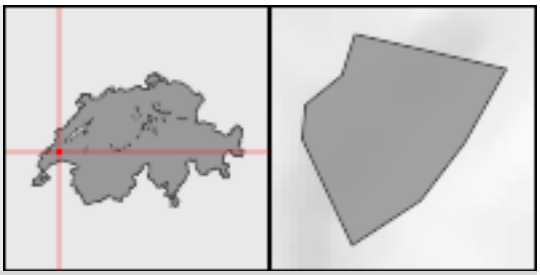

Population		
Residents	2019	459
Change in %	2010-2019	31.1
Population density per km²	2019	122.7
Age distribution in %		
0-19 years	2019	19.6
20-64 years	2019	68.2
65 years or over	2019	12.2
Foreign nationals in %	2019	17.9
Components of population change		
Crude marriage rate	2019	8.7
Crude divorce rate	2019	2.2
Crude birth rate	2019	8.7
Crude mortality rate	2019	2.2
Private households	2019	207
Size of households in persons	2019	2.21
Area		
Total surface area in km²	2016	3.7
Settlement and urban area in %	2004/09	6.7
Change in ha	1979/85-2004/09	5
Agricultural area in %	2004/09	82.6
Change in ha	1979/85-2004/09	-5
Wooded area in %	2004/09	9.9
Unproductive area in %	2004/09	0.8
Economy		
Employed total	2018	51
Primary sector	2018	19
Secondary sector	2018	6
Tertiary sector	2018	26
Business establishments total	2018	28
Primary sector	2018	7
Secondary sector	2018	6
Tertiary sector	2018	15
Construction and housing		
Dwelling vacancy rate	2020	2.70
New housing units per 1000 residents	2018	0.0
Social security		
Social assistance rate	2019	X

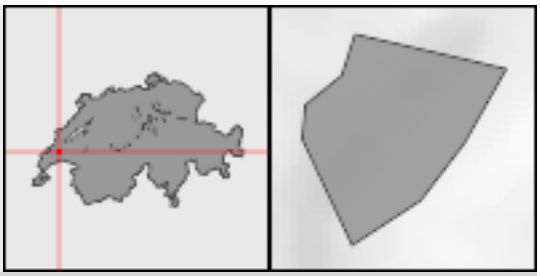

Lussery-Villars

Voter shares of selected parties in % (National Council elections)		
FDP/PLR inclusive LP/PL-BS	2019	12.4
CVP	2019	2.5
SP	2019	18.9
SVP	2019	27.4
EVP/CSP	2019	0.5
GLP	2019	6.7
BDP	2019	1.9
PdA/Sol.	2019	4.4
GPS	2019	21.9
Small right-wing parties	2019	0.1

Lussy-sur-Morges

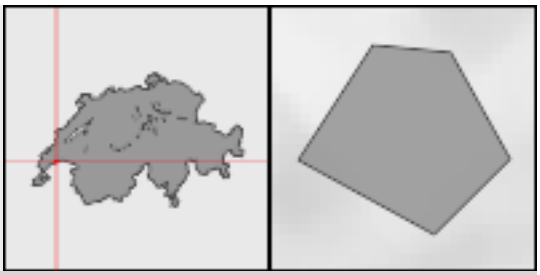

Population		
Residents	2019	694
Change in %	2010-2019	18.6
Population density per km²	2019	296.6
Age distribution in %		
0-19 years	2019	25.6
20-64 years	2019	53.2
65 years or over	2019	21.2
Foreign nationals in %	2019	17.6
Components of population change		
Crude marriage rate	2019	0.0
Crude divorce rate	2019	2.9
Crude birth rate	2019	7.2
Crude mortality rate	2019	20.3
Private households	2019	260
Size of households in persons	2019	2.61
Area		
Total surface area in km²	2016	2.3
Settlement and urban area in %	2004/09	11.9
Change in ha	1979/85-2004/09	6
Agricultural area in %	2004/09	74.2
Change in ha	1979/85-2004/09	-7
Wooded area in %	2004/09	13.1
Unproductive area in %	2004/09	0.8
Economy		
Employed total	2018	180
Primary sector	2018	26
Secondary sector	2018	16
Tertiary sector	2018	138
Business establishments total	2018	48
Primary sector	2018	7
Secondary sector	2018	X
Tertiary sector	2018	37
Construction and housing		
Dwelling vacancy rate	2020	1.37
New housing units per 1000 residents	2018	9.0
Social security		
Social assistance rate	2019	X

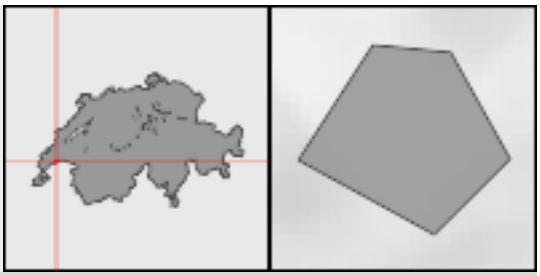

Lussy-sur-Morges

Voter shares of selected parties in % (National Council elections)		
FDP/PLR inclusive LP/PL-BS	2019	29.9
CVP	2019	2.9
SP	2019	17.4
SVP	2019	13.7
EVP/CSP	2019	0.8
GLP	2019	10.3
BDP	2019	0.1
PdA/Sol.	2019	4.4
GPS	2019	17.9
Small right-wing parties	2019	0.2

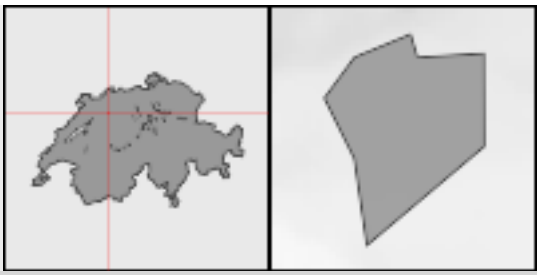

Luterbach

Population		
Residents	2019	3,488
Change in %	2010-2019	5.9
Population density per km²	2019	771.7
Age distribution in %		
0-19 years	2019	18.5
20-64 years	2019	59.4
65 years or over	2019	22.1
Foreign nationals in %	2019	19.3
Components of population change		
Crude marriage rate	2019	4.6
Crude divorce rate	2019	1.1
Crude birth rate	2019	7.2
Crude mortality rate	2019	8.6
Private households	2019	1,597
Size of households in persons	2019	2.16
Area		
Total surface area in km²	2016	4.5
Settlement and urban area in %	2004/09	34.3
Change in ha	1979/85-2004/09	30
Agricultural area in %	2004/09	35.8
Change in ha	1979/85-2004/09	-29
Wooded area in %	2004/09	26.2
Unproductive area in %	2004/09	3.7
Economy		
Employed total	2018	1,270
Primary sector	2018	14
Secondary sector	2018	278
Tertiary sector	2018	978
Business establishments total	2018	175
Primary sector	2018	5
Secondary sector	2018	37
Tertiary sector	2018	133
Construction and housing		
Dwelling vacancy rate	2020	2.73
New housing units per 1000 residents	2018	4.6
Social security		
Social assistance rate	2019	1.87

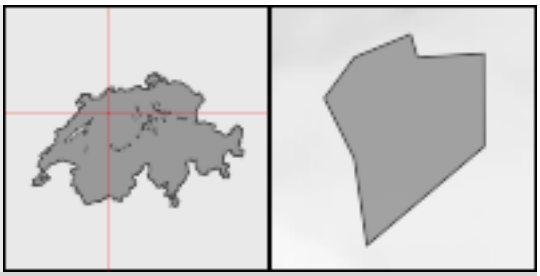

Luterbach

Voter shares of selected parties in % (National Council elections)		
FDP/PLR inclusive LP/PL-BS	2019	13.0
CVP	2019	21.1
SP	2019	20.3
SVP	2019	27.3
EVP/CSP	2019	1.2
GLP	2019	4.8
BDP	2019	1.4
PdA/Sol.	2019	0.0
GPS	2019	9.8
Small right-wing parties	2019	0.4

Luthern

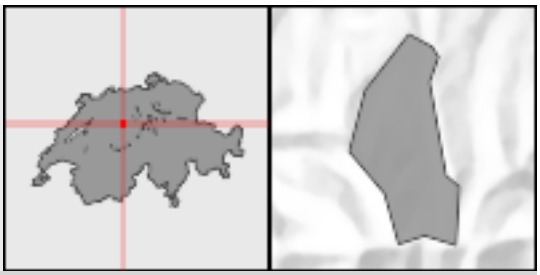

Population		
Residents	2019	1,238
Change in %	2010-2019	-9.2
Population density per km²	2019	32.8
Age distribution in %		
0-19 years	2019	23.0
20-64 years	2019	58.6
65 years or over	2019	18.3
Foreign nationals in %	2019	4.7
Components of population change		
Crude marriage rate	2019	3.2
Crude divorce rate	2019	1.6
Crude birth rate	2019	8.0
Crude mortality rate	2019	8.8
Private households	2019	463
Size of households in persons	2019	2.60
Area		
Total surface area in km²	2016	37.8
Settlement and urban area in %	2004/09	3.9
Change in ha	1979/85-2004/09	35
Agricultural area in %	2004/09	48.3
Change in ha	1979/85-2004/09	-13
Wooded area in %	2004/09	46.6
Unproductive area in %	2004/09	1.3
Economy		
Employed total	2018	721
Primary sector	2018	306
Secondary sector	2018	171
Tertiary sector	2018	244
Business establishments total	2018	182
Primary sector	2018	121
Secondary sector	2018	23
Tertiary sector	2018	38
Construction and housing		
Dwelling vacancy rate	2020	4.68
New housing units per 1000 residents	2018	7.7
Social security		
Social assistance rate	2019	1.18

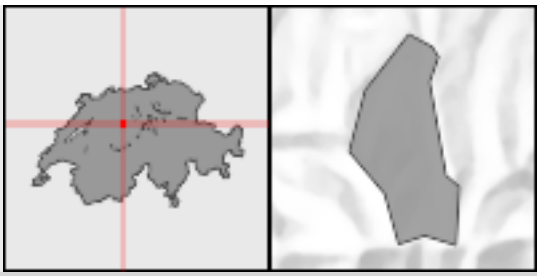

Luthern

Voter shares of selected parties in % (National Council elections)		
FDP/PLR inclusive LP/PL-BS	2019	7.7
CVP	2019	54.2
SP	2019	2.3
SVP	2019	31.4
EVP/CSP	2019	0.1
GLP	2019	1.7
BDP	2019	0.0
PdA/Sol.	2019	0.0
GPS	2019	2.4
Small right-wing parties	2019	0.0

Lutry

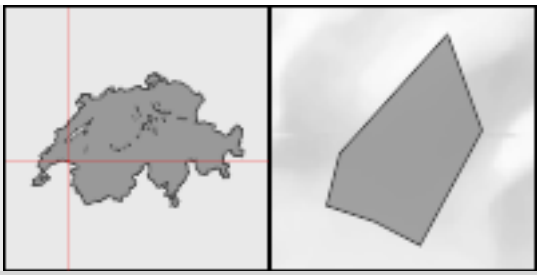

Population		
Residents	2019	10,348
Change in %	2010-2019	11.2
Population density per km²	2019	1,223.2
Age distribution in %		
0-19 years	2019	19.1
20-64 years	2019	57.9
65 years or over	2019	23.0
Foreign nationals in %	2019	26.6
Components of population change		
Crude marriage rate	2019	4.0
Crude divorce rate	2019	2.8
Crude birth rate	2019	10.3
Crude mortality rate	2019	13.2
Private households	2019	4,535
Size of households in persons	2019	2.23
Area		
Total surface area in km²	2016	8.5
Settlement and urban area in %	2004/09	35.8
Change in ha	1979/85-2004/09	69
Agricultural area in %	2004/09	43.4
Change in ha	1979/85-2004/09	-74
Wooded area in %	2004/09	20.0
Unproductive area in %	2004/09	0.7
Economy		
Employed total	2018	3,019
Primary sector	2018	107
Secondary sector	2018	341
Tertiary sector	2018	2,571
Business establishments total	2018	781
Primary sector	2018	28
Secondary sector	2018	70
Tertiary sector	2018	683
Construction and housing		
Dwelling vacancy rate	2020	0.49
New housing units per 1000 residents	2018	10.1
Social security		
Social assistance rate	2019	1.06

Lutry

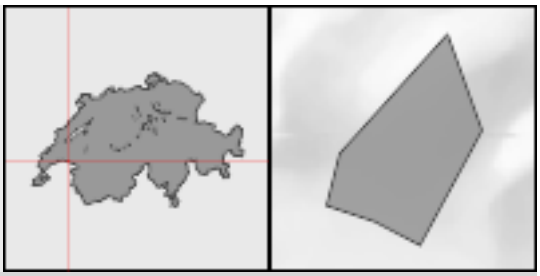

Voter shares of selected parties in % (National Council elections)		
FDP/PLR inclusive LP/PL-BS	2019	33.5
CVP	2019	2.2
SP	2019	16.1
SVP	2019	13.3
EVP/CSP	2019	0.7
GLP	2019	12.1
BDP	2019	0.2
PdA/Sol.	2019	2.4
GPS	2019	18.0
Small right-wing parties	2019	0.2

Lutzenberg

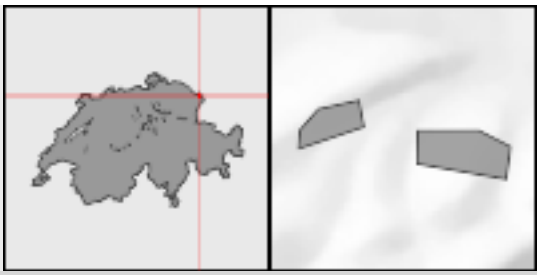

Population		
Residents	2019	1,299
Change in %	2010-2019	3.6
Population density per km²	2019	577.3
Age distribution in %		
0-19 years	2019	18.9
20-64 years	2019	63.8
65 years or over	2019	17.3
Foreign nationals in %	2019	20.2
Components of population change		
Crude marriage rate	2019	7.8
Crude divorce rate	2019	1.6
Crude birth rate	2019	11.6
Crude mortality rate	2019	7.0
Private households	2019	556
Size of households in persons	2019	2.32
Area		
Total surface area in km²	2016	2.3
Settlement and urban area in %	2004/09	23.6
Change in ha	1979/85-2004/09	11
Agricultural area in %	2004/09	50.7
Change in ha	1979/85-2004/09	-12
Wooded area in %	2004/09	24.9
Unproductive area in %	2004/09	0.9
Economy		
Employed total	2018	315
Primary sector	2018	25
Secondary sector	2018	49
Tertiary sector	2018	241
Business establishments total	2018	125
Primary sector	2018	13
Secondary sector	2018	22
Tertiary sector	2018	90
Construction and housing		
Dwelling vacancy rate	2020	1.05
New housing units per 1000 residents	2018	1.6
Social security		
Social assistance rate	2019	1.02

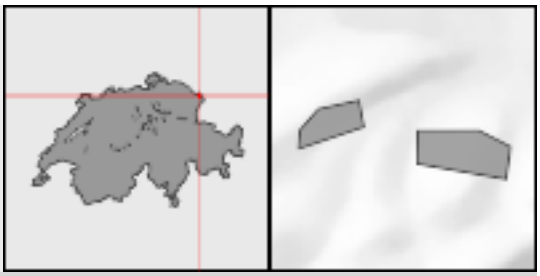

Lutzenberg

Voter shares of selected parties in % (National Council elections)		
FDP/PLR inclusive LP/PL-BS	2019	46.7
CVP	2019	0.0
SP	2019	0.0
SVP	2019	48.4
EVP/CSP	2019	0.0
GLP	2019	0.0
BDP	2019	0.0
PdA/Sol.	2019	0.0
GPS	2019	0.0
Small right-wing parties	2019	0.0

Luzein

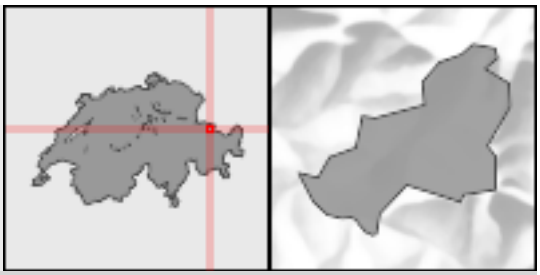

Population		
Residents	2019	1,591
Change in %	2010-2019	1.7
Population density per km²	2019	19.0
Age distribution in %		
0-19 years	2019	20.4
20-64 years	2019	55.8
65 years or over	2019	23.8
Foreign nationals in %	2019	7.6
Components of population change		
Crude marriage rate	2019	1.9
Crude divorce rate	2019	1.3
Crude birth rate	2019	5.7
Crude mortality rate	2019	10.1
Private households	2019	668
Size of households in persons	2019	2.35
Area		
Total surface area in km²	2016	83.9
Settlement and urban area in %	2004/09	1.9
Change in ha	1979/85-2004/09	40
Agricultural area in %	2004/09	47.1
Change in ha	1979/85-2004/09	-171
Wooded area in %	2004/09	25.0
Unproductive area in %	2004/09	26.1
Economy		
Employed total	2018	457
Primary sector	2018	165
Secondary sector	2018	105
Tertiary sector	2018	187
Business establishments total	2018	175
Primary sector	2018	72
Secondary sector	2018	29
Tertiary sector	2018	74
Construction and housing		
Dwelling vacancy rate	2020	0.00
New housing units per 1000 residents	2018	4.5
Social security		
Social assistance rate	2019	X

Luzein

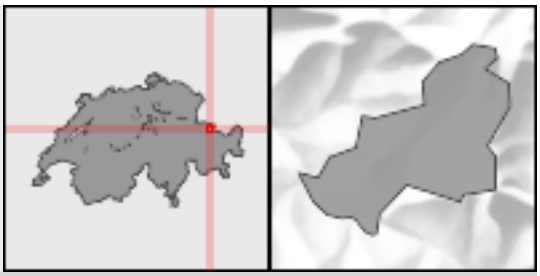

Voter shares of selected parties in % (National Council elections)		
FDP/PLR inclusive LP/PL-BS	2019	9.4
CVP	2019	4.0
SP	2019	9.0
SVP	2019	54.6
EVP/CSP	2019	0.0
GLP	2019	6.3
BDP	2019	11.8
PdA/Sol.	2019	0.0
GPS	2019	4.9
Small right-wing parties	2019	0.0

Luzern

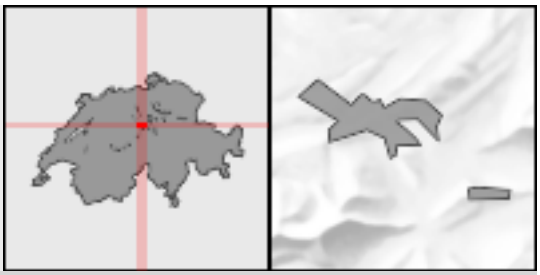

Population		
Residents	2019	82,257
Change in %	2010-2019	6.2
Population density per km²	2019	2,826.7
Age distribution in %		
0-19 years	2019	16.2
20-64 years	2019	64.3
65 years or over	2019	19.4
Foreign nationals in %	2019	24.4
Components of population change		
Crude marriage rate	2019	5.6
Crude divorce rate	2019	1.8
Crude birth rate	2019	10.4
Crude mortality rate	2019	9.6
Private households	2019	41,369
Size of households in persons	2019	1.93
Area		
Total surface area in km²	2016	29.1
Settlement and urban area in %	2004/09	47.8
Change in ha	1979/85-2004/09	121
Agricultural area in %	2004/09	27.9
Change in ha	1979/85-2004/09	-116
Wooded area in %	2004/09	22.3
Unproductive area in %	2004/09	2.0
Economy		
Employed total	2018	82,060
Primary sector	2018	171
Secondary sector	2018	7,364
Tertiary sector	2018	74,525
Business establishments total	2018	8,233
Primary sector	2018	49
Secondary sector	2018	654
Tertiary sector	2018	7,530
Construction and housing		
Dwelling vacancy rate	2020	1.15
New housing units per 1000 residents	2018	4.4
Social security		
Social assistance rate	2019	4.01

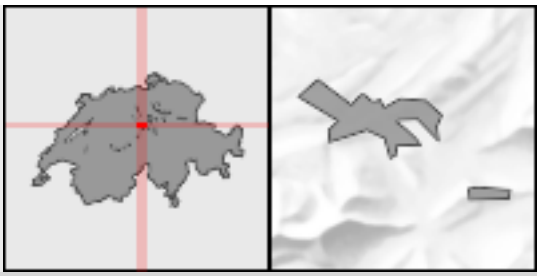

Luzern

Voter shares of selected parties in % (National Council elections)		
FDP/PLR inclusive LP/PL-BS	2019	12.9
CVP	2019	14.1
SP	2019	25.0
SVP	2019	15.0
EVP/CSP	2019	0.6
GLP	2019	10.5
BDP	2019	0.0
PdA/Sol.	2019	0.0
GPS	2019	20.8
Small right-wing parties	2019	0.1

Lyss



Population		
Residents	2019	15,525
Change in %	2010-2019	13.1
Population density per km²	2019	1,046.9
Age distribution in %		
0-19 years	2019	19.1
20-64 years	2019	62.2
65 years or over	2019	18.7
Foreign nationals in %	2019	19.0
Components of population change		
Crude marriage rate	2019	4.6
Crude divorce rate	2019	2.0
Crude birth rate	2019	10.5
Crude mortality rate	2019	7.4
Private households	2019	7,080
Size of households in persons	2019	2.17
Area		
Total surface area in km²	2016	14.8
Settlement and urban area in %	2004/09	32.3
Change in ha	1979/85-2004/09	105
Agricultural area in %	2004/09	34.6
Change in ha	1979/85-2004/09	-107
Wooded area in %	2004/09	32.5
Unproductive area in %	2004/09	0.5
Economy		
Employed total	2018	8,495
Primary sector	2018	89
Secondary sector	2018	3,165
Tertiary sector	2018	5,241
Business establishments total	2018	930
Primary sector	2018	17
Secondary sector	2018	172
Tertiary sector	2018	741
Construction and housing		
Dwelling vacancy rate	2020	2.88
New housing units per 1000 residents	2018	12.4
Social security		
Social assistance rate	2019	4.71



Lyss

Voter shares of selected parties in % (National Council elections)		
FDP/PLR inclusive LP/PL-BS	2019	12.1
CVP	2019	1.2
SP	2019	18.1
SVP	2019	24.0
EVP/CSP	2019	6.4
GLP	2019	9.8
BDP	2019	11.7
PdA/Sol.	2019	0.7
GPS	2019	10.7
Small right-wing parties	2019	2.1

Lyssach

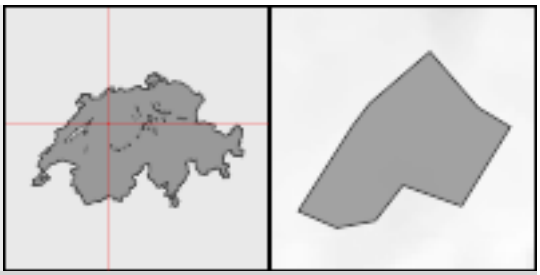

Population		
Residents	2019	1,437
Change in %	2010-2019	-0.8
Population density per km²	2019	237.5
Age distribution in %		
0-19 years	2019	18.6
20-64 years	2019	60.4
65 years or over	2019	20.9
Foreign nationals in %	2019	9.4
Components of population change		
Crude marriage rate	2019	6.2
Crude divorce rate	2019	4.9
Crude birth rate	2019	11.1
Crude mortality rate	2019	8.3
Private households	2019	654
Size of households in persons	2019	2.17
Area		
Total surface area in km²	2016	6.1
Settlement and urban area in %	2004/09	14.7
Change in ha	1979/85-2004/09	3
Agricultural area in %	2004/09	52.8
Change in ha	1979/85-2004/09	-4
Wooded area in %	2004/09	31.5
Unproductive area in %	2004/09	1.0
Economy		
Employed total	2018	1,487
Primary sector	2018	34
Secondary sector	2018	184
Tertiary sector	2018	1,269
Business establishments total	2018	161
Primary sector	2018	12
Secondary sector	2018	20
Tertiary sector	2018	129
Construction and housing		
Dwelling vacancy rate	2020	1.57
New housing units per 1000 residents	2018	0.0
Social security		
Social assistance rate	2019	3.46

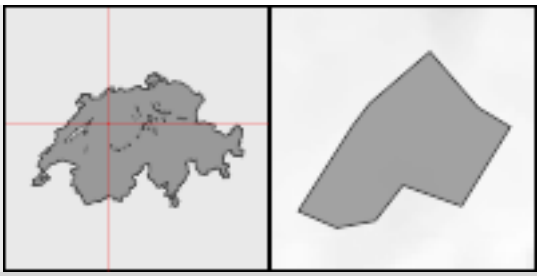

Lyssach

Voter shares of selected parties in % (National Council elections)		
FDP/PLR inclusive LP/PL-BS	2019	5.7
CVP	2019	1.5
SP	2019	12.5
SVP	2019	46.5
EVP/CSP	2019	3.2
GLP	2019	6.9
BDP	2019	10.9
PdA/Sol.	2019	0.5
GPS	2019	8.0
Small right-wing parties	2019	1.0

Madiswil

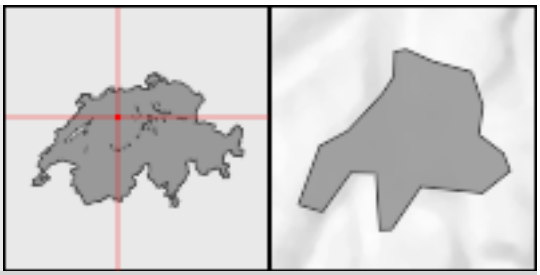

Population		
Residents	2019	3,275
Change in %	2010-2019	5.3
Population density per km²	2019	141.3
Age distribution in %		
0-19 years	2019	20.2
20-64 years	2019	58.2
65 years or over	2019	21.7
Foreign nationals in %	2019	4.9
Components of population change		
Crude marriage rate	2019	4.3
Crude divorce rate	2019	2.4
Crude birth rate	2019	8.5
Crude mortality rate	2019	9.5
Private households	2019	1,418
Size of households in persons	2019	2.27
Area		
Total surface area in km²	2016	23.2
Settlement and urban area in %	2004/09	7.0
Change in ha	1979/85-2004/09	34
Agricultural area in %	2004/09	62.9
Change in ha	1979/85-2004/09	-31
Wooded area in %	2004/09	29.8
Unproductive area in %	2004/09	0.3
Economy		
Employed total	2018	1,284
Primary sector	2018	246
Secondary sector	2018	300
Tertiary sector	2018	738
Business establishments total	2018	288
Primary sector	2018	93
Secondary sector	2018	55
Tertiary sector	2018	140
Construction and housing		
Dwelling vacancy rate	2020	1.45
New housing units per 1000 residents	2018	0.6
Social security		
Social assistance rate	2019	1.95

Madiswil

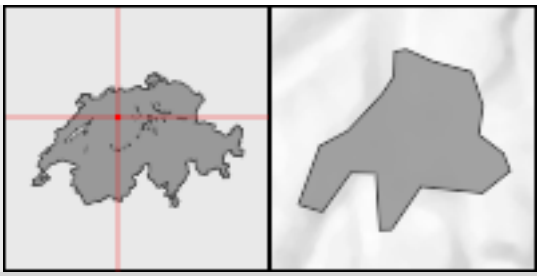

Voter shares of selected parties in % (National Council elections)

FDP/PLR inclusive LP/PL-BS	2019	6.2
CVP	2019	0.8
SP	2019	9.4
SVP	2019	41.2
EVP/CSP	2019	4.7
GLP	2019	6.5
BDP	2019	11.0
PdA/Sol.	2019	0.3
GPS	2019	11.1
Small right-wing parties	2019	5.6

Madulain

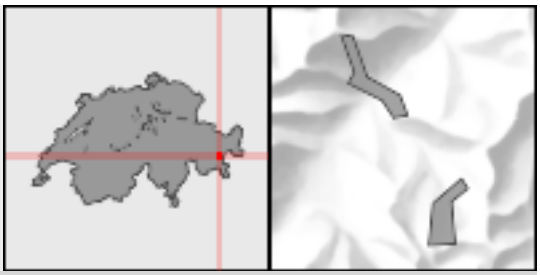

Population		
Residents	2019	207
Change in %	2010-2019	6.7
Population density per km²	2019	12.7
Age distribution in %		
0-19 years	2019	19.3
20-64 years	2019	57.5
65 years or over	2019	23.2
Foreign nationals in %	2019	26.1
Components of population change		
Crude marriage rate	2019	14.4
Crude divorce rate	2019	4.8
Crude birth rate	2019	9.6
Crude mortality rate	2019	4.8
Private households	2019	92
Size of households in persons	2019	2.25
Area		
Total surface area in km²	2016	16.3
Settlement and urban area in %	2004/09	2.6
Change in ha	1979/85-2004/09	24
Agricultural area in %	2004/09	30.7
Change in ha	1979/85-2004/09	-45
Wooded area in %	2004/09	14.5
Unproductive area in %	2004/09	52.2
Economy		
Employed total	2018	73
Primary sector	2018	24
Secondary sector	2018	5
Tertiary sector	2018	44
Business establishments total	2018	X
Primary sector	2018	5
Secondary sector	2018	X
Tertiary sector	2018	18
Construction and housing		
Dwelling vacancy rate	2020	2.09
New housing units per 1000 residents	2018	0.0
Social security		
Social assistance rate	2019	X

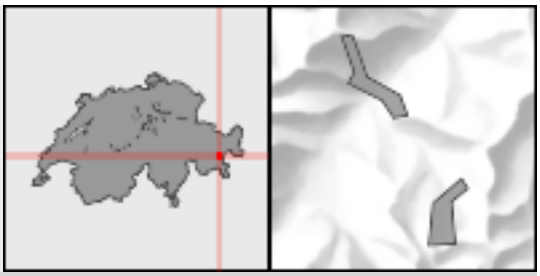

Madulain

Voter shares of selected parties in % (National Council elections)

FDP/PLR inclusive LP/PL-BS	2019	14.7
CVP	2019	7.2
SP	2019	20.3
SVP	2019	31.9
EVP/CSP	2019	0.0
GLP	2019	3.8
BDP	2019	13.1
PdA/Sol.	2019	0.0
GPS	2019	9.1
Small right-wing parties	2019	0.0

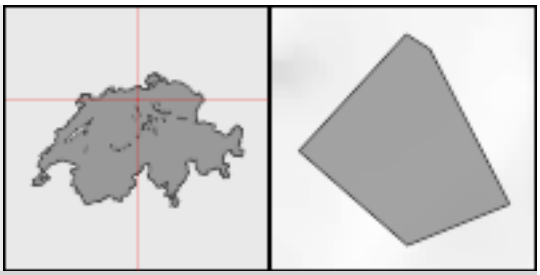

Mägenwil

Population		
Residents	2019	2,123
Change in %	2010-2019	8.7
Population density per km²	2019	610.1
Age distribution in %		
0-19 years	2019	23.3
20-64 years	2019	63.3
65 years or over	2019	13.5
Foreign nationals in %	2019	23.6
Components of population change		
Crude marriage rate	2019	5.7
Crude divorce rate	2019	1.9
Crude birth rate	2019	9.9
Crude mortality rate	2019	4.7
Private households	2019	838
Size of households in persons	2019	2.51
Area		
Total surface area in km²	2016	3.5
Settlement and urban area in %	2004/09	30.4
Change in ha	1979/85-2004/09	24
Agricultural area in %	2004/09	38.7
Change in ha	1979/85-2004/09	-27
Wooded area in %	2004/09	30.7
Unproductive area in %	2004/09	0.3
Economy		
Employed total	2018	2,759
Primary sector	2018	22
Secondary sector	2018	528
Tertiary sector	2018	2,209
Business establishments total	2018	195
Primary sector	2018	10
Secondary sector	2018	30
Tertiary sector	2018	155
Construction and housing		
Dwelling vacancy rate	2020	1.21
New housing units per 1000 residents	2018	2.4
Social security		
Social assistance rate	2019	1.56

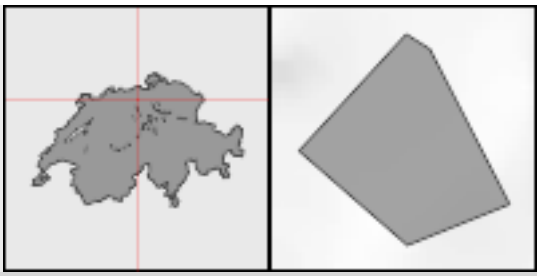

Mägenwil

Voter shares of selected parties in % (National Council elections)		
FDP/PLR inclusive LP/PL-BS	2019	16.2
CVP	2019	15.1
SP	2019	12.4
SVP	2019	34.9
EVP/CSP	2019	2.6
GLP	2019	6.9
BDP	2019	3.2
PdA/Sol.	2019	0.0
GPS	2019	5.9
Small right-wing parties	2019	0.8

Männedorf

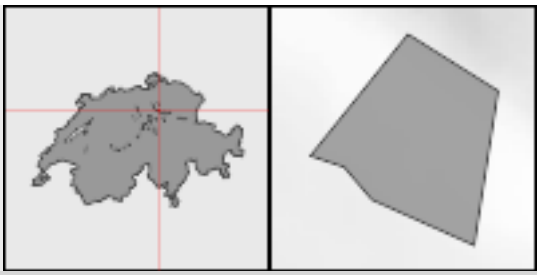

Population		
Residents	2019	11,359
Change in %	2010-2019	8.8
Population density per km²	2019	2,381.3
Age distribution in %		
0-19 years	2019	20.6
20-64 years	2019	59.0
65 years or over	2019	20.4
Foreign nationals in %	2019	20.4
Components of population change		
Crude marriage rate	2019	5.0
Crude divorce rate	2019	1.7
Crude birth rate	2019	7.5
Crude mortality rate	2019	7.9
Private households	2019	4,974
Size of households in persons	2019	2.25
Area		
Total surface area in km²	2016	4.8
Settlement and urban area in %	2004/09	46.6
Change in ha	1979/85-2004/09	36
Agricultural area in %	2004/09	29.6
Change in ha	1979/85-2004/09	-28
Wooded area in %	2004/09	23.3
Unproductive area in %	2004/09	0.4
Economy		
Employed total	2018	4,984
Primary sector	2018	21
Secondary sector	2018	901
Tertiary sector	2018	4,062
Business establishments total	2018	767
Primary sector	2018	10
Secondary sector	2018	67
Tertiary sector	2018	690
Construction and housing		
Dwelling vacancy rate	2020	1.26
New housing units per 1000 residents	2018	10.4
Social security		
Social assistance rate	2019	1.70

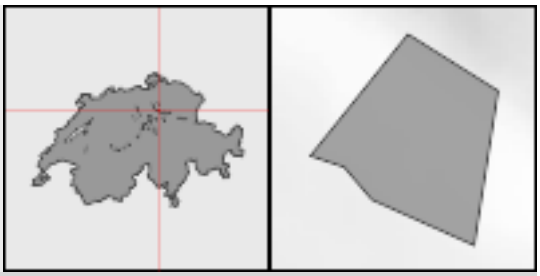

Männedorf

Voter shares of selected parties in % (National Council elections)		
FDP/PLR inclusive LP/PL-BS	2019	17.4
CVP	2019	5.2
SP	2019	13.5
SVP	2019	23.6
EVP/CSP	2019	3.4
GLP	2019	17.1
BDP	2019	1.4
PdA/Sol.	2019	0.3
GPS	2019	14.0
Small right-wing parties	2019	2.6

Märstetten

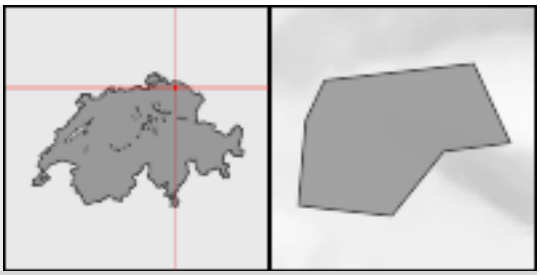

Population		
Residents	2019	2,889
Change in %	2010-2019	15.7
Population density per km²	2019	290.1
Age distribution in %		
0-19 years	2019	21.4
20-64 years	2019	63.0
65 years or over	2019	15.6
Foreign nationals in %	2019	15.1
Components of population change		
Crude marriage rate	2019	4.1
Crude divorce rate	2019	1.7
Crude birth rate	2019	9.7
Crude mortality rate	2019	4.1
Private households	2019	1,216
Size of households in persons	2019	2.35
Area		
Total surface area in km²	2016	10.0
Settlement and urban area in %	2004/09	13.8
Change in ha	1979/85-2004/09	22
Agricultural area in %	2004/09	65.5
Change in ha	1979/85-2004/09	-19
Wooded area in %	2004/09	19.7
Unproductive area in %	2004/09	1.0
Economy		
Employed total	2018	1,126
Primary sector	2018	142
Secondary sector	2018	326
Tertiary sector	2018	658
Business establishments total	2018	221
Primary sector	2018	44
Secondary sector	2018	40
Tertiary sector	2018	137
Construction and housing		
Dwelling vacancy rate	2020	2.54
New housing units per 1000 residents	2018	2.8
Social security		
Social assistance rate	2019	1.00

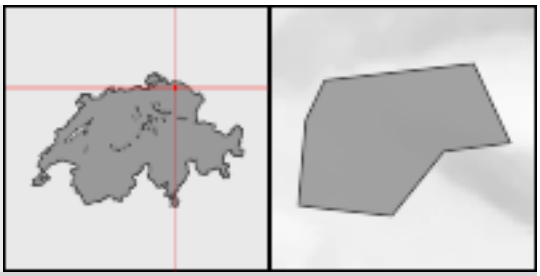

Märstetten

Voter shares of selected parties in % (National Council elections)		
FDP/PLR inclusive LP/PL-BS	2019	10.5
CVP	2019	11.0
SP	2019	10.9
SVP	2019	39.3
EVP/CSP	2019	2.6
GLP	2019	12.5
BDP	2019	4.3
PdA/Sol.	2019	0.0
GPS	2019	6.7
Small right-wing parties	2019	2.1



Magden

Population		
Residents	2019	3,885
Change in %	2010-2019	7.3
Population density per km²	2019	352.5
Age distribution in %		
0-19 years	2019	21.4
20-64 years	2019	58.5
65 years or over	2019	20.1
Foreign nationals in %	2019	15.4
Components of population change		
Crude marriage rate	2019	2.8
Crude divorce rate	2019	1.3
Crude birth rate	2019	9.0
Crude mortality rate	2019	6.4
Private households	2019	1,611
Size of households in persons	2019	2.40
Area		
Total surface area in km²	2016	11.0
Settlement and urban area in %	2004/09	11.0
Change in ha	1979/85-2004/09	40
Agricultural area in %	2004/09	47.0
Change in ha	1979/85-2004/09	-37
Wooded area in %	2004/09	41.8
Unproductive area in %	2004/09	0.2
Economy		
Employed total	2018	760
Primary sector	2018	46
Secondary sector	2018	178
Tertiary sector	2018	536
Business establishments total	2018	212
Primary sector	2018	16
Secondary sector	2018	31
Tertiary sector	2018	165
Construction and housing		
Dwelling vacancy rate	2020	0.93
New housing units per 1000 residents	2018	0.8
Social security		
Social assistance rate	2019	0.61



Magden

Voter shares of selected parties in % (National Council elections)		
FDP/PLR inclusive LP/PL-BS	2019	14.5
CVP	2019	9.5
SP	2019	20.0
SVP	2019	25.5
EVP/CSP	2019	1.8
GLP	2019	11.0
BDP	2019	2.7
PdA/Sol.	2019	0.0
GPS	2019	9.5
Small right-wing parties	2019	1.2

Maggia

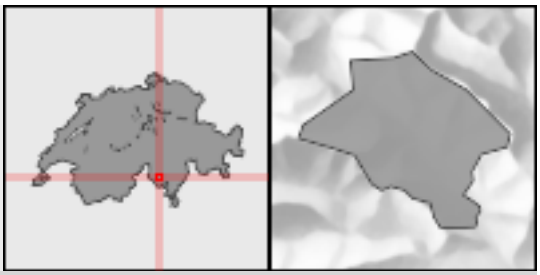

Population		
Residents	2019	2,609
Change in %	2010-2019	6.6
Population density per km²	2019	23.5
Age distribution in %		
0-19 years	2019	18.9
20-64 years	2019	57.6
65 years or over	2019	23.5
Foreign nationals in %	2019	10.4
Components of population change		
Crude marriage rate	2019	2.7
Crude divorce rate	2019	2.3
Crude birth rate	2019	12.3
Crude mortality rate	2019	7.3
Private households	2019	1,174
Size of households in persons	2019	2.21
Area		
Total surface area in km²	2016	111.2
Settlement and urban area in %	2004/09	2.1
Change in ha	1979/85-2004/09	42
Agricultural area in %	2004/09	4.6
Change in ha	1979/85-2004/09	-110
Wooded area in %	2004/09	70.0
Unproductive area in %	2004/09	23.3
Economy		
Employed total	2018	647
Primary sector	2018	38
Secondary sector	2018	189
Tertiary sector	2018	420
Business establishments total	2018	216
Primary sector	2018	18
Secondary sector	2018	51
Tertiary sector	2018	147
Construction and housing		
Dwelling vacancy rate	2020	0.77
New housing units per 1000 residents	2018	2.3
Social security		
Social assistance rate	2019	1.47

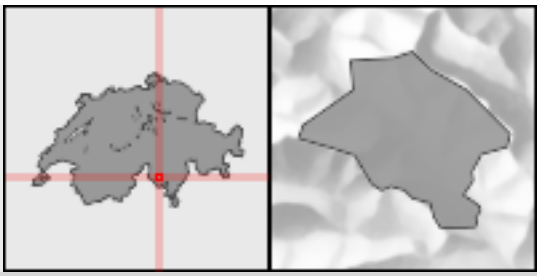

Maggia

Voter shares of selected parties in % (National Council elections)		
FDP/PLR inclusive LP/PL-BS	2019	23.9
CVP	2019	22.1
SP	2019	10.9
SVP	2019	9.5
EVP/CSP	2019	0.0
GLP	2019	0.9
BDP	2019	0.0
PdA/Sol.	2019	0.8
GPS	2019	13.7
Small right-wing parties	2019	14.8

Magliaso

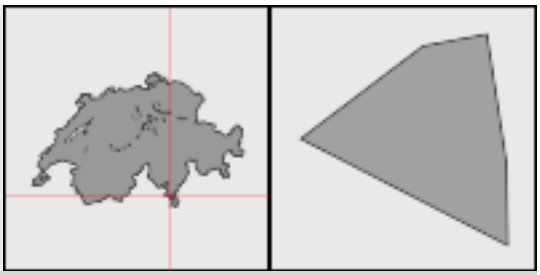

Population		
Residents	2019	1,627
Change in %	2010-2019	12.1
Population density per km²	2019	1,479.1
Age distribution in %		
0-19 years	2019	16.8
20-64 years	2019	55.6
65 years or over	2019	27.5
Foreign nationals in %	2019	22.4
Components of population change		
Crude marriage rate	2019	3.7
Crude divorce rate	2019	1.8
Crude birth rate	2019	5.5
Crude mortality rate	2019	9.2
Private households	2019	738
Size of households in persons	2019	2.16
Area		
Total surface area in km²	2016	1.1
Settlement and urban area in %	2004/09	70.9
Change in ha	1979/85-2004/09	7
Agricultural area in %	2004/09	19.1
Change in ha	1979/85-2004/09	-7
Wooded area in %	2004/09	7.3
Unproductive area in %	2004/09	2.7
Economy		
Employed total	2018	459
Primary sector	2018	16
Secondary sector	2018	68
Tertiary sector	2018	375
Business establishments total	2018	123
Primary sector	2018	5
Secondary sector	2018	12
Tertiary sector	2018	106
Construction and housing		
Dwelling vacancy rate	2020	2.59
New housing units per 1000 residents	2018	23.0
Social security		
Social assistance rate	2019	1.23

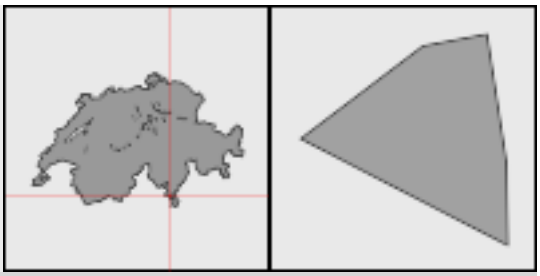

Magliaso

Voter shares of selected parties in % (National Council elections)		
FDP/PLR inclusive LP/PL-BS	2019	19.9
CVP	2019	14.7
SP	2019	13.2
SVP	2019	14.6
EVP/CSP	2019	0.0
GLP	2019	1.6
BDP	2019	0.0
PdA/Sol.	2019	1.0
GPS	2019	9.9
Small right-wing parties	2019	22.5

Maienfeld

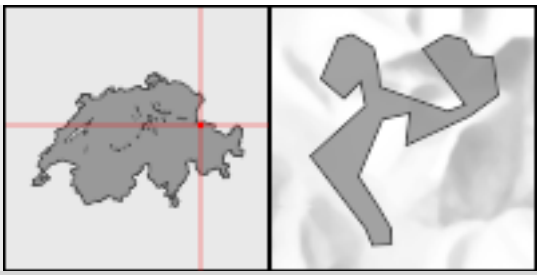

Population		
Residents	2019	3,006
Change in %	2010-2019	17.7
Population density per km²	2019	93.0
Age distribution in %		
0-19 years	2019	18.4
20-64 years	2019	62.3
65 years or over	2019	19.2
Foreign nationals in %	2019	10.4
Components of population change		
Crude marriage rate	2019	8.4
Crude divorce rate	2019	2.0
Crude birth rate	2019	12.1
Crude mortality rate	2019	7.4
Private households	2019	1,343
Size of households in persons	2019	2.21
Area		
Total surface area in km²	2016	32.3
Settlement and urban area in %	2004/09	5.8
Change in ha	1979/85-2004/09	21
Agricultural area in %	2004/09	43.1
Change in ha	1979/85-2004/09	-67
Wooded area in %	2004/09	31.9
Unproductive area in %	2004/09	19.2
Economy		
Employed total	2018	2,010
Primary sector	2018	162
Secondary sector	2018	514
Tertiary sector	2018	1,334
Business establishments total	2018	354
Primary sector	2018	55
Secondary sector	2018	52
Tertiary sector	2018	247
Construction and housing		
Dwelling vacancy rate	2020	1.42
New housing units per 1000 residents	2018	2.1
Social security		
Social assistance rate	2019	0.54



Maienfeld

Voter shares of selected parties in % (National Council elections)		
FDP/PLR inclusive LP/PL-BS	2019	20.7
CVP	2019	8.5
SP	2019	12.0
SVP	2019	32.0
EVP/CSP	2019	0.0
GLP	2019	11.7
BDP	2019	9.2
PdA/Sol.	2019	0.0
GPS	2019	5.9
Small right-wing parties	2019	0.0

Maisprach

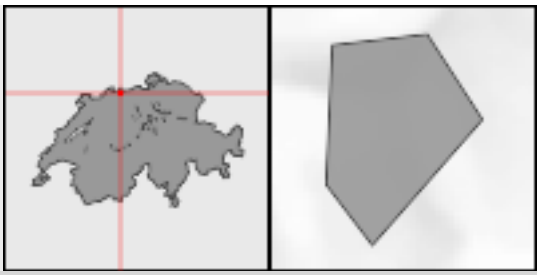

Population		
Residents	2019	930
Change in %	2010-2019	-1.9
Population density per km²	2019	183.1
Age distribution in %		
0-19 years	2019	16.7
20-64 years	2019	66.1
65 years or over	2019	17.2
Foreign nationals in %	2019	14.9
Components of population change		
Crude marriage rate	2019	4.3
Crude divorce rate	2019	0.0
Crude birth rate	2019	11.9
Crude mortality rate	2019	11.9
Private households	2019	402
Size of households in persons	2019	2.28
Area		
Total surface area in km²	2016	5.1
Settlement and urban area in %	2004/09	10.2
Change in ha	1979/85-2004/09	21
Agricultural area in %	2004/09	50.6
Change in ha	1979/85-2004/09	-24
Wooded area in %	2004/09	39.2
Unproductive area in %	2004/09	0.0
Economy		
Employed total	2018	235
Primary sector	2018	66
Secondary sector	2018	83
Tertiary sector	2018	86
Business establishments total	2018	68
Primary sector	2018	18
Secondary sector	2018	16
Tertiary sector	2018	34
Construction and housing		
Dwelling vacancy rate	2020	0.43
New housing units per 1000 residents	2018	6.4
Social security		
Social assistance rate	2019	0.87

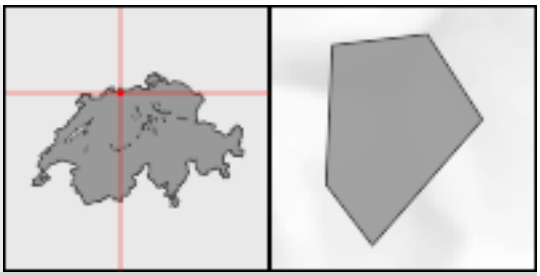

Maisprach

Voter shares of selected parties in % (National Council elections)		
FDP/PLR inclusive LP/PL-BS	2019	10.5
CVP	2019	5.0
SP	2019	16.0
SVP	2019	35.4
EVP/CSP	2019	2.5
GLP	2019	6.7
BDP	2019	1.0
PdA/Sol.	2019	0.0
GPS	2019	22.9
Small right-wing parties	2019	0.0

Malans

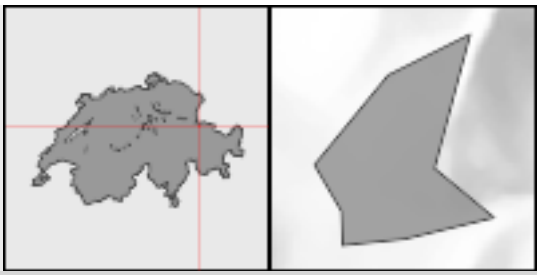

Population		
Residents	2019	2,419
Change in %	2010-2019	9.3
Population density per km²	2019	212.2
Age distribution in %		
0-19 years	2019	19.8
20-64 years	2019	61.3
65 years or over	2019	18.9
Foreign nationals in %	2019	8.4
Components of population change		
Crude marriage rate	2019	4.2
Crude divorce rate	2019	2.5
Crude birth rate	2019	6.7
Crude mortality rate	2019	5.8
Private households	2019	1,027
Size of households in persons	2019	2.34
Area		
Total surface area in km²	2016	11.4
Settlement and urban area in %	2004/09	7.0
Change in ha	1979/85-2004/09	20
Agricultural area in %	2004/09	40.3
Change in ha	1979/85-2004/09	-23
Wooded area in %	2004/09	43.8
Unproductive area in %	2004/09	8.9
Economy		
Employed total	2018	793
Primary sector	2018	148
Secondary sector	2018	243
Tertiary sector	2018	402
Business establishments total	2018	234
Primary sector	2018	38
Secondary sector	2018	44
Tertiary sector	2018	152
Construction and housing		
Dwelling vacancy rate	2020	1.82
New housing units per 1000 residents	2018	20.5
Social security		
Social assistance rate	2019	0.42

Malans

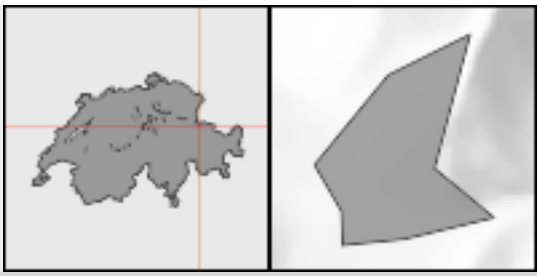

Voter shares of selected parties in % (National Council elections)		
FDP/PLR inclusive LP/PL-BS	2019	20.8
CVP	2019	6.5
SP	2019	23.3
SVP	2019	23.6
EVP/CSP	2019	0.0
GLP	2019	11.3
BDP	2019	6.9
PdA/Sol.	2019	0.0
GPS	2019	7.5
Small right-wing parties	2019	0.0

Schweizerische Eidgenossenschaft
Confédération suisse
Confederazione Svizzera
Confederaziun svizra

Eidgenössisches Departement des Innern EDI
Département fédéral de l'intérieur DFI
Bundesamt für Statistik BFS
Office fédéral de la statistique OFS

Malters

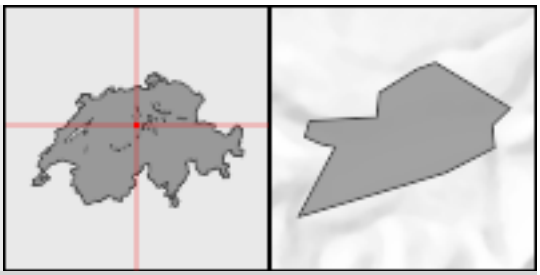

Population		
Residents	2019	7,432
Change in %	2010-2019	11.6
Population density per km²	2019	260.1
Age distribution in %		
0-19 years	2019	21.1
20-64 years	2019	63.6
65 years or over	2019	15.3
Foreign nationals in %	2019	13.2
Components of population change		
Crude marriage rate	2019	5.7
Crude divorce rate	2019	1.1
Crude birth rate	2019	12.2
Crude mortality rate	2019	7.5
Private households	2019	3,113
Size of households in persons	2019	2.36
Area		
Total surface area in km²	2016	28.6
Settlement and urban area in %	2004/09	11.0
Change in ha	1979/85-2004/09	73
Agricultural area in %	2004/09	63.0
Change in ha	1979/85-2004/09	-74
Wooded area in %	2004/09	24.4
Unproductive area in %	2004/09	1.6
Economy		
Employed total	2018	3,724
Primary sector	2018	322
Secondary sector	2018	1,651
Tertiary sector	2018	1,751
Business establishments total	2018	511
Primary sector	2018	114
Secondary sector	2018	111
Tertiary sector	2018	286
Construction and housing		
Dwelling vacancy rate	2020	0.79
New housing units per 1000 residents	2018	18.3
Social security		
Social assistance rate	2019	2.45

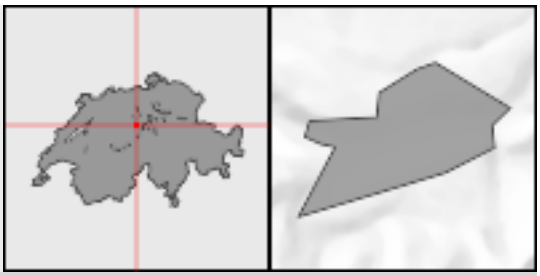

Malters

Voter shares of selected parties in % (National Council elections)		
FDP/PLR inclusive LP/PL-BS	2019	17.7
CVP	2019	23.3
SP	2019	10.8
SVP	2019	27.5
EVP/CSP	2019	1.2
GLP	2019	9.1
BDP	2019	0.0
PdA/Sol.	2019	0.0
GPS	2019	9.8
Small right-wing parties	2019	0.1

Mammern

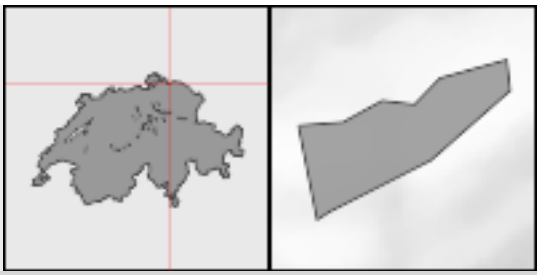

Population		
Residents	2019	659
Change in %	2010-2019	12.3
Population density per km²	2019	121.1
Age distribution in %		
0-19 years	2019	20.6
20-64 years	2019	59.8
65 years or over	2019	19.6
Foreign nationals in %	2019	27.3
Components of population change		
Crude marriage rate	2019	4.6
Crude divorce rate	2019	0.0
Crude birth rate	2019	6.1
Crude mortality rate	2019	7.6
Private households	2019	286
Size of households in persons	2019	2.28
Area		
Total surface area in km²	2016	5.4
Settlement and urban area in %	2004/09	12.8
Change in ha	1979/85-2004/09	9
Agricultural area in %	2004/09	44.1
Change in ha	1979/85-2004/09	-6
Wooded area in %	2004/09	42.8
Unproductive area in %	2004/09	0.4
Economy		
Employed total	2018	481
Primary sector	2018	50
Secondary sector	2018	9
Tertiary sector	2018	422
Business establishments total	2018	57
Primary sector	2018	9
Secondary sector	2018	6
Tertiary sector	2018	42
Construction and housing		
Dwelling vacancy rate	2020	1.74
New housing units per 1000 residents	2018	3.1
Social security		
Social assistance rate	2019	X

Mammern

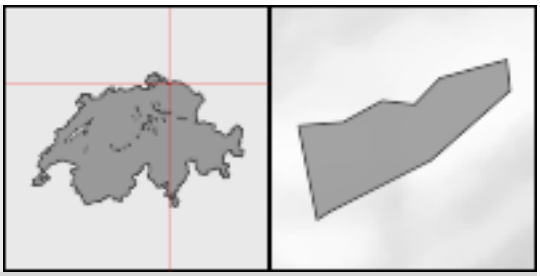

Voter shares of selected parties in % (National Council elections)		
FDP/PLR inclusive LP/PL-BS	2019	17.8
CVP	2019	14.6
SP	2019	10.9
SVP	2019	37.9
EVP/CSP	2019	0.3
GLP	2019	7.2
BDP	2019	2.5
PdA/Sol.	2019	0.0
GPS	2019	8.5
Small right-wing parties	2019	0.3

Mandach

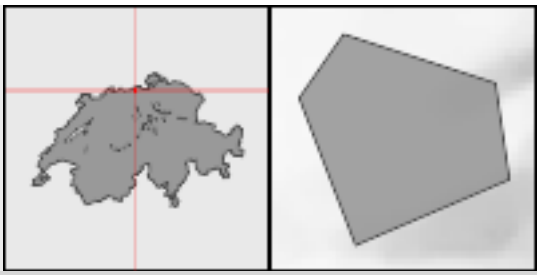

Population		
Residents	2019	334
Change in %	2010-2019	10.2
Population density per km²	2019	60.3
Age distribution in %		
0-19 years	2019	24.3
20-64 years	2019	56.0
65 years or over	2019	19.8
Foreign nationals in %	2019	6.3
Components of population change		
Crude marriage rate	2019	0.0
Crude divorce rate	2019	3.0
Crude birth rate	2019	8.9
Crude mortality rate	2019	5.9
Private households	2019	143
Size of households in persons	2019	2.33
Area		
Total surface area in km²	2016	5.5
Settlement and urban area in %	2004/09	6.3
Change in ha	1979/85-2004/09	6
Agricultural area in %	2004/09	67.4
Change in ha	1979/85-2004/09	-3
Wooded area in %	2004/09	26.3
Unproductive area in %	2004/09	0.0
Economy		
Employed total	2018	83
Primary sector	2018	36
Secondary sector	2018	6
Tertiary sector	2018	41
Business establishments total	2018	34
Primary sector	2018	14
Secondary sector	2018	6
Tertiary sector	2018	14
Construction and housing		
Dwelling vacancy rate	2020	3.82
New housing units per 1000 residents	2018	0.0
Social security		
Social assistance rate	2019	X

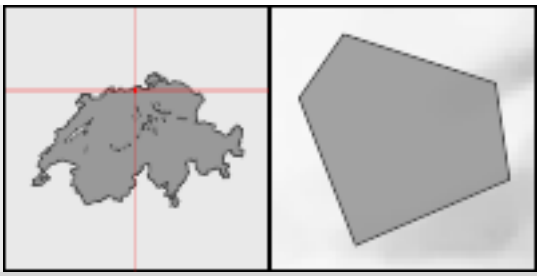

Mandach

Voter shares of selected parties in % (National Council elections)		
FDP/PLR inclusive LP/PL-BS	2019	12.7
CVP	2019	5.9
SP	2019	3.5
SVP	2019	58.9
EVP/CSP	2019	0.9
GLP	2019	3.4
BDP	2019	4.5
PdA/Sol.	2019	0.0
GPS	2019	7.6
Small right-wing parties	2019	0.2

Manno

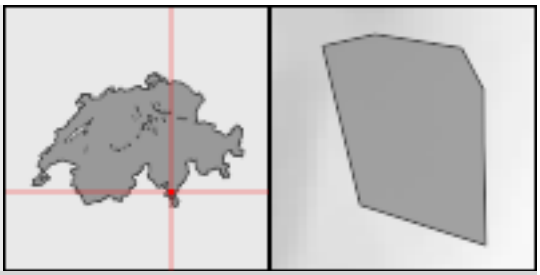

Population		
Residents	2019	1,305
Change in %	2010-2019	5.2
Population density per km²	2019	550.6
Age distribution in %		
0-19 years	2019	19.8
20-64 years	2019	59.1
65 years or over	2019	21.1
Foreign nationals in %	2019	19.9
Components of population change		
Crude marriage rate	2019	3.0
Crude divorce rate	2019	1.5
Crude birth rate	2019	5.3
Crude mortality rate	2019	8.4
Private households	2019	542
Size of households in persons	2019	2.38
Area		
Total surface area in km²	2016	2.4
Settlement and urban area in %	2004/09	40.3
Change in ha	1979/85-2004/09	28
Agricultural area in %	2004/09	22.3
Change in ha	1979/85-2004/09	-22
Wooded area in %	2004/09	34.9
Unproductive area in %	2004/09	2.5
Economy		
Employed total	2018	6,279
Primary sector	2018	16
Secondary sector	2018	832
Tertiary sector	2018	5,431
Business establishments total	2018	380
Primary sector	2018	X
Secondary sector	2018	52
Tertiary sector	2018	324
Construction and housing		
Dwelling vacancy rate	2020	0.63
New housing units per 1000 residents	2018	5.2
Social security		
Social assistance rate	2019	1.28

Manno

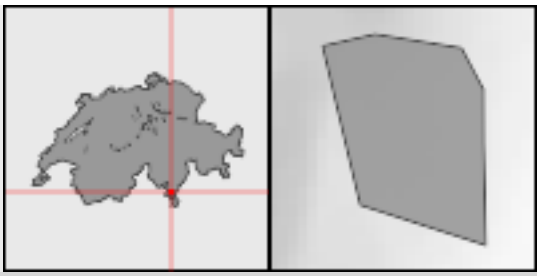

Voter shares of selected parties in % (National Council elections)		
FDP/PLR inclusive LP/PL-BS	2019	18.9
CVP	2019	19.9
SP	2019	7.9
SVP	2019	15.3
EVP/CSP	2019	0.0
GLP	2019	0.9
BDP	2019	0.0
PdA/Sol.	2019	0.1
GPS	2019	11.5
Small right-wing parties	2019	23.3

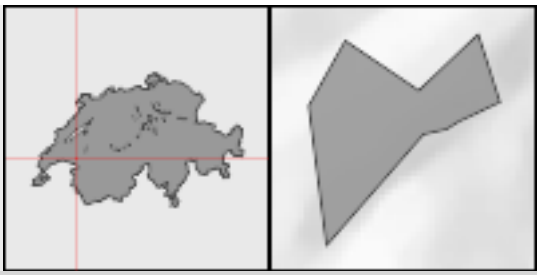

Maracon

Population		
Residents	2019	538
Change in %	2010-2019	18.2
Population density per km²	2019	122.8
Age distribution in %		
0-19 years	2019	25.7
20-64 years	2019	61.7
65 years or over	2019	12.6
Foreign nationals in %	2019	13.8
Components of population change		
Crude marriage rate	2019	0.0
Crude divorce rate	2019	1.9
Crude birth rate	2019	7.8
Crude mortality rate	2019	1.9
Private households	2019	227
Size of households in persons	2019	2.37
Area		
Total surface area in km²	2016	4.4
Settlement and urban area in %	2004/09	6.1
Change in ha	1979/85-2004/09	1
Agricultural area in %	2004/09	67.3
Change in ha	1979/85-2004/09	-6
Wooded area in %	2004/09	22.7
Unproductive area in %	2004/09	3.8
Economy		
Employed total	2018	115
Primary sector	2018	52
Secondary sector	2018	28
Tertiary sector	2018	35
Business establishments total	2018	37
Primary sector	2018	9
Secondary sector	2018	5
Tertiary sector	2018	23
Construction and housing		
Dwelling vacancy rate	2020	0.40
New housing units per 1000 residents	2018	0.0
Social security		
Social assistance rate	2019	1.43

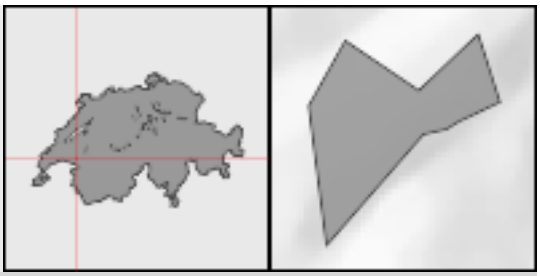

Maracon

Voter shares of selected parties in % (National Council elections)		
FDP/PLR inclusive LP/PL-BS	2019	13.6
CVP	2019	0.9
SP	2019	16.0
SVP	2019	23.3
EVP/CSP	2019	3.1
GLP	2019	8.9
BDP	2019	1.4
PdA/Sol.	2019	4.8
GPS	2019	22.7
Small right-wing parties	2019	0.8

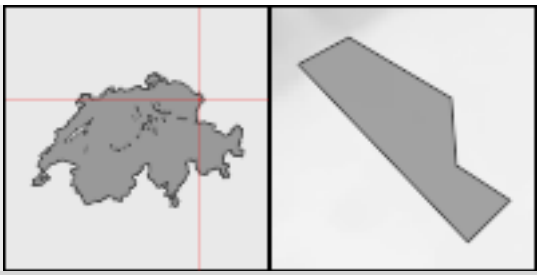

Marbach (SG)

Population		
Residents	2019	2,110
Change in %	2010-2019	4.8
Population density per km²	2019	481.7
Age distribution in %		
0-19 years	2019	21.1
20-64 years	2019	62.6
65 years or over	2019	16.3
Foreign nationals in %	2019	18.6
Components of population change		
Crude marriage rate	2019	4.7
Crude divorce rate	2019	1.4
Crude birth rate	2019	11.9
Crude mortality rate	2019	5.2
Private households	2019	873
Size of households in persons	2019	2.40
Area		
Total surface area in km²	2016	4.4
Settlement and urban area in %	2004/09	20.4
Change in ha	1979/85-2004/09	29
Agricultural area in %	2004/09	72.3
Change in ha	1979/85-2004/09	-29
Wooded area in %	2004/09	5.2
Unproductive area in %	2004/09	2.0
Economy		
Employed total	2018	678
Primary sector	2018	88
Secondary sector	2018	186
Tertiary sector	2018	404
Business establishments total	2018	149
Primary sector	2018	19
Secondary sector	2018	30
Tertiary sector	2018	100
Construction and housing		
Dwelling vacancy rate	2020	1.51
New housing units per 1000 residents	2018	10.2
Social security		
Social assistance rate	2019	0.48

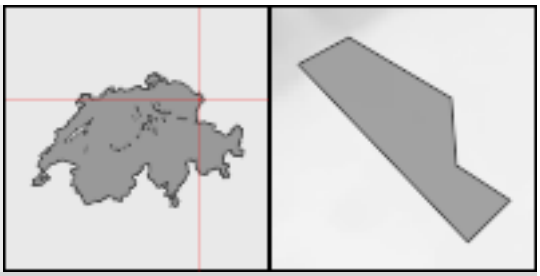

Marbach (SG)

Voter shares of selected parties in % (National Council elections)		
FDP/PLR inclusive LP/PL-BS	2019	12.4
CVP	2019	22.6
SP	2019	9.3
SVP	2019	33.6
EVP/CSP	2019	0.6
GLP	2019	4.8
BDP	2019	0.2
PdA/Sol.	2019	0.0
GPS	2019	14.6
Small right-wing parties	2019	0.8

Marchissy

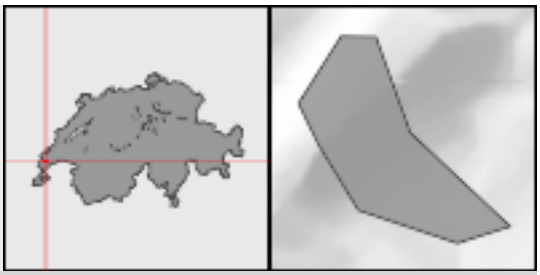

Population		
Residents	2019	472
Change in %	2010-2019	13.7
Population density per km²	2019	39.4
Age distribution in %		
0-19 years	2019	22.7
20-64 years	2019	62.5
65 years or over	2019	14.8
Foreign nationals in %	2019	12.9
Components of population change		
Crude marriage rate	2019	0.0
Crude divorce rate	2019	2.1
Crude birth rate	2019	4.3
Crude mortality rate	2019	2.1
Private households	2019	192
Size of households in persons	2019	2.44
Area		
Total surface area in km²	2016	12.0
Settlement and urban area in %	2004/09	2.8
Change in ha	1979/85-2004/09	10
Agricultural area in %	2004/09	32.0
Change in ha	1979/85-2004/09	-13
Wooded area in %	2004/09	65.1
Unproductive area in %	2004/09	0.1
Economy		
Employed total	2018	80
Primary sector	2018	33
Secondary sector	2018	18
Tertiary sector	2018	29
Business establishments total	2018	37
Primary sector	2018	10
Secondary sector	2018	7
Tertiary sector	2018	20
Construction and housing		
Dwelling vacancy rate	2020	1.77
New housing units per 1000 residents	2018	0.0
Social security		
Social assistance rate	2019	2.81

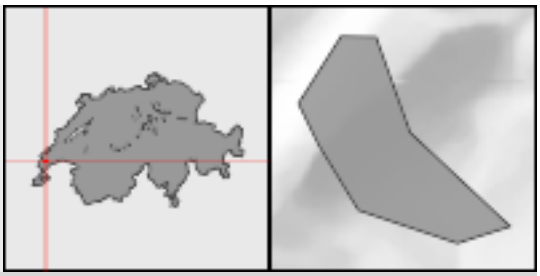

Marchissy

Voter shares of selected parties in % (National Council elections)		
FDP/PLR inclusive LP/PL-BS	2019	19.2
CVP	2019	0.9
SP	2019	14.5
SVP	2019	22.0
EVP/CSP	2019	0.9
GLP	2019	15.7
BDP	2019	0.4
PdA/Sol.	2019	1.3
GPS	2019	22.4
Small right-wing parties	2019	0.0

Marly

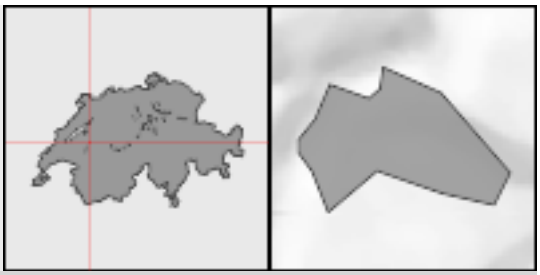

Population		
Residents	2019	8,138
Change in %	2010-2019	7.4
Population density per km²	2019	1,054.1
Age distribution in %		
0-19 years	2019	21.7
20-64 years	2019	57.8
65 years or over	2019	20.5
Foreign nationals in %	2019	28.9
Components of population change		
Crude marriage rate	2019	3.2
Crude divorce rate	2019	1.8
Crude birth rate	2019	7.1
Crude mortality rate	2019	6.6
Private households	2019	3,360
Size of households in persons	2019	2.38
Area		
Total surface area in km²	2016	7.7
Settlement and urban area in %	2004/09	30.7
Change in ha	1979/85-2004/09	65
Agricultural area in %	2004/09	35.3
Change in ha	1979/85-2004/09	-60
Wooded area in %	2004/09	29.7
Unproductive area in %	2004/09	4.3
Economy		
Employed total	2018	2,913
Primary sector	2018	15
Secondary sector	2018	590
Tertiary sector	2018	2,308
Business establishments total	2018	450
Primary sector	2018	7
Secondary sector	2018	76
Tertiary sector	2018	367
Construction and housing		
Dwelling vacancy rate	2020	0.72
New housing units per 1000 residents	2018	1.2
Social security		
Social assistance rate	2019	4.72

Marly

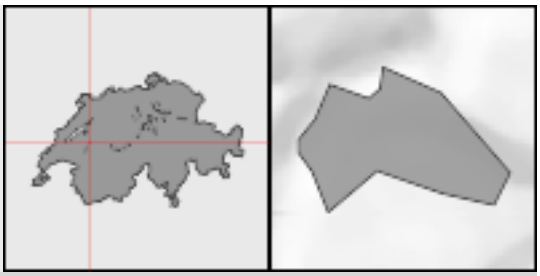

Voter shares of selected parties in % (National Council elections)

FDP/PLR inclusive LP/PL-BS	2019	14.3
CVP	2019	15.9
SP	2019	26.7
SVP	2019	14.0
EVP/CSP	2019	5.3
GLP	2019	6.3
BDP	2019	0.4
PdA/Sol.	2019	0.0
GPS	2019	14.4
Small right-wing parties	2019	0.4

Maroggia

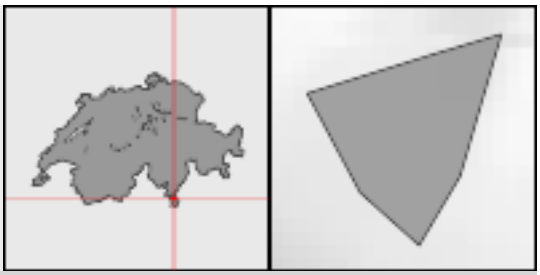

Population		
Residents	2019	700
Change in %	2010-2019	25.7
Population density per km²	2019	700.0
Age distribution in %		
0-19 years	2019	17.0
20-64 years	2019	59.3
65 years or over	2019	23.7
Foreign nationals in %	2019	35.4
Components of population change		
Crude marriage rate	2019	1.4
Crude divorce rate	2019	2.9
Crude birth rate	2019	14.4
Crude mortality rate	2019	4.3
Private households	2019	337
Size of households in persons	2019	2.03
Area		
Total surface area in km²	2016	1.0
Settlement and urban area in %	2004/09	31.6
Change in ha	1979/85-2004/09	-1
Agricultural area in %	2004/09	4.1
Change in ha	1979/85-2004/09	-1
Wooded area in %	2004/09	61.2
Unproductive area in %	2004/09	3.1
Economy		
Employed total	2018	X
Primary sector	2018	X
Secondary sector	2018	85
Tertiary sector	2018	258
Business establishments total	2018	X
Primary sector	2018	X
Secondary sector	2018	12
Tertiary sector	2018	79
Construction and housing		
Dwelling vacancy rate	2020	1.45
New housing units per 1000 residents	2018	0.0
Social security		
Social assistance rate	2019	2.92

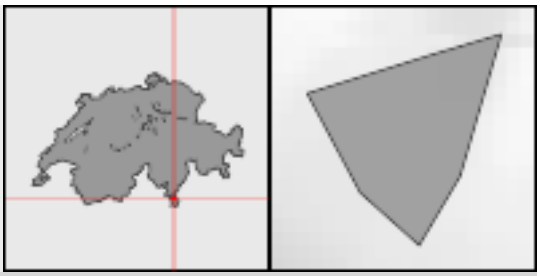

Maroggia

Voter shares of selected parties in % (National Council elections)		
FDP/PLR inclusive LP/PL-BS	2019	18.7
CVP	2019	18.7
SP	2019	17.3
SVP	2019	9.8
EVP/CSP	2019	0.0
GLP	2019	0.6
BDP	2019	0.0
PdA/Sol.	2019	1.2
GPS	2019	12.4
Small right-wing parties	2019	16.8

Marsens

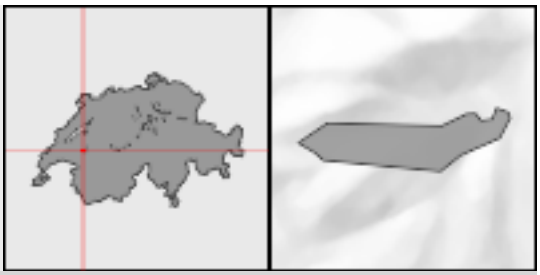

Population		
Residents	2019	1,959
Change in %	2010-2019	23.0
Population density per km²	2019	249.6
Age distribution in %		
0-19 years	2019	26.8
20-64 years	2019	60.7
65 years or over	2019	12.5
Foreign nationals in %	2019	13.6
Components of population change		
Crude marriage rate	2019	2.1
Crude divorce rate	2019	2.6
Crude birth rate	2019	10.9
Crude mortality rate	2019	5.2
Private households	2019	736
Size of households in persons	2019	2.62
Area		
Total surface area in km²	2016	7.9
Settlement and urban area in %	2004/09	11.0
Change in ha	1979/85-2004/09	28
Agricultural area in %	2004/09	63.5
Change in ha	1979/85-2004/09	-29
Wooded area in %	2004/09	24.9
Unproductive area in %	2004/09	0.6
Economy		
Employed total	2018	1,005
Primary sector	2018	34
Secondary sector	2018	48
Tertiary sector	2018	923
Business establishments total	2018	105
Primary sector	2018	15
Secondary sector	2018	11
Tertiary sector	2018	79
Construction and housing		
Dwelling vacancy rate	2020	2.27
New housing units per 1000 residents	2018	34.5
Social security		
Social assistance rate	2019	1.00

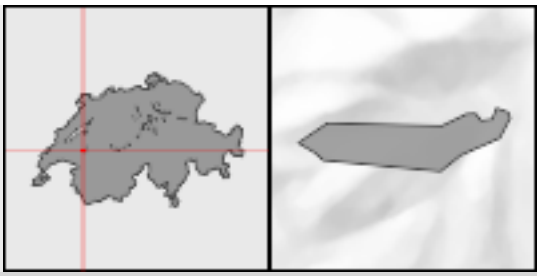

Marsens

Voter shares of selected parties in % (National Council elections)		
FDP/PLR inclusive LP/PL-BS	2019	20.3
CVP	2019	17.7
SP	2019	22.5
SVP	2019	13.3
EVP/CSP	2019	4.3
GLP	2019	6.6
BDP	2019	0.3
PdA/Sol.	2019	0.0
GPS	2019	11.5
Small right-wing parties	2019	1.2

Marthalen

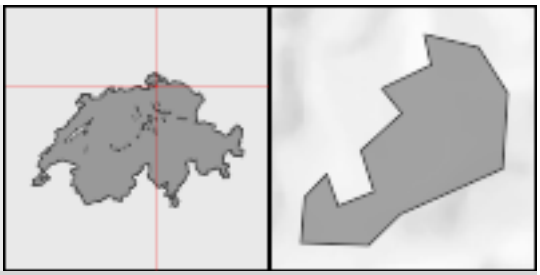

Population		
Residents	2019	1,918
Change in %	2010-2019	-0.7
Population density per km²	2019	135.7
Age distribution in %		
0-19 years	2019	19.8
20-64 years	2019	60.8
65 years or over	2019	19.3
Foreign nationals in %	2019	11.4
Components of population change		
Crude marriage rate	2019	5.2
Crude divorce rate	2019	3.1
Crude birth rate	2019	8.9
Crude mortality rate	2019	5.8
Private households	2019	839
Size of households in persons	2019	2.26
Area		
Total surface area in km²	2016	14.1
Settlement and urban area in %	2004/09	11.8
Change in ha	1979/85-2004/09	34
Agricultural area in %	2004/09	47.3
Change in ha	1979/85-2004/09	-36
Wooded area in %	2004/09	39.2
Unproductive area in %	2004/09	1.8
Economy		
Employed total	2018	1,164
Primary sector	2018	92
Secondary sector	2018	276
Tertiary sector	2018	796
Business establishments total	2018	206
Primary sector	2018	32
Secondary sector	2018	49
Tertiary sector	2018	125
Construction and housing		
Dwelling vacancy rate	2020	0.87
New housing units per 1000 residents	2018	1.0
Social security		
Social assistance rate	2019	1.05

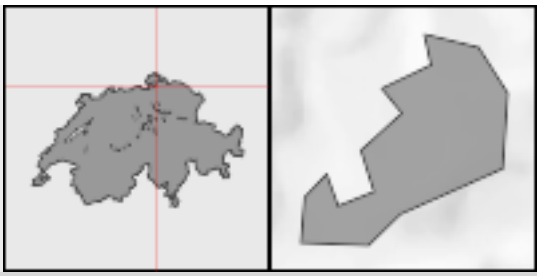

Marthalen

Voter shares of selected parties in % (National Council elections)		
FDP/PLR inclusive LP/PL-BS	2019	7.7
CVP	2019	2.0
SP	2019	9.9
SVP	2019	49.6
EVP/CSP	2019	2.3
GLP	2019	9.9
BDP	2019	3.9
PdA/Sol.	2019	0.3
GPS	2019	11.2
Small right-wing parties	2019	2.4

Schweizerische Eidgenossenschaft
Confédération suisse
Confederazione Svizzera
Confederaziun svizra

Eidgenössisches Departement des Innern EDI
Département fédéral de l'intérieur DFI
Bundesamt für Statistik BFS
Office fédéral de la statistique OFS

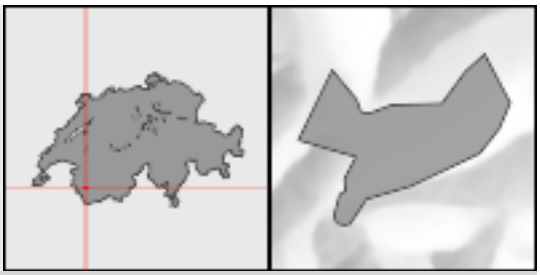

Martigny

Population		
Residents	2019	20,210
Change in %	2010-2019	15.1
Population density per km²	2019	620.1
Age distribution in %		
0-19 years	2019	21.1
20-64 years	2019	62.0
65 years or over	2019	17.0
Foreign nationals in %	2019	30.3
Components of population change		
Crude marriage rate	2019	5.1
Crude divorce rate	2019	2.3
Crude birth rate	2019	10.0
Crude mortality rate	2019	7.2
Private households	2019	9,134
Size of households in persons	2019	2.17
Area		
Total surface area in km²	2016	32.6
Settlement and urban area in %	2004/09	22.3
Change in ha	1979/85-2004/09	173
Agricultural area in %	2004/09	33.3
Change in ha	1979/85-2004/09	-189
Wooded area in %	2004/09	39.1
Unproductive area in %	2004/09	5.3
Economy		
Employed total	2018	14,307
Primary sector	2018	311
Secondary sector	2018	2,336
Tertiary sector	2018	11,660
Business establishments total	2018	2,028
Primary sector	2018	52
Secondary sector	2018	269
Tertiary sector	2018	1,707
Construction and housing		
Dwelling vacancy rate	2020	5.08
New housing units per 1000 residents	2018	6.5
Social security		
Social assistance rate	2019	3.14

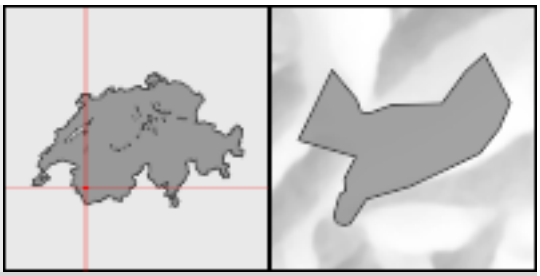

Martigny

Voter shares of selected parties in % (National Council elections)

FDP/PLR inclusive LP/PL-BS	2019	32.3
CVP	2019	20.1
SP	2019	18.3
SVP	2019	12.7
EVP/CSP	2019	2.0
GLP	2019	0.5
BDP	2019	0.0
PdA/Sol.	2019	0.0
GPS	2019	12.5
Small right-wing parties	2019	0.0

Martigny-Combe

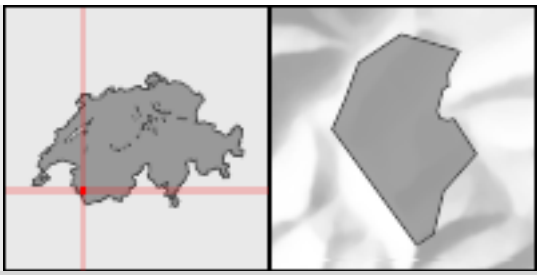

Population		
Residents	2019	2,292
Change in %	2010-2019	4.2
Population density per km²	2019	61.3
Age distribution in %		
0-19 years	2019	18.9
20-64 years	2019	61.2
65 years or over	2019	19.9
Foreign nationals in %	2019	11.8
Components of population change		
Crude marriage rate	2019	3.0
Crude divorce rate	2019	1.7
Crude birth rate	2019	8.7
Crude mortality rate	2019	7.8
Private households	2019	1,082
Size of households in persons	2019	2.12
Area		
Total surface area in km²	2016	37.4
Settlement and urban area in %	2004/09	3.6
Change in ha	1979/85-2004/09	24
Agricultural area in %	2004/09	13.4
Change in ha	1979/85-2004/09	-218
Wooded area in %	2004/09	65.2
Unproductive area in %	2004/09	17.9
Economy		
Employed total	2018	653
Primary sector	2018	80
Secondary sector	2018	89
Tertiary sector	2018	484
Business establishments total	2018	161
Primary sector	2018	18
Secondary sector	2018	33
Tertiary sector	2018	110
Construction and housing		
Dwelling vacancy rate	2020	2.45
New housing units per 1000 residents	2018	1.7
Social security		
Social assistance rate	2019	1.21

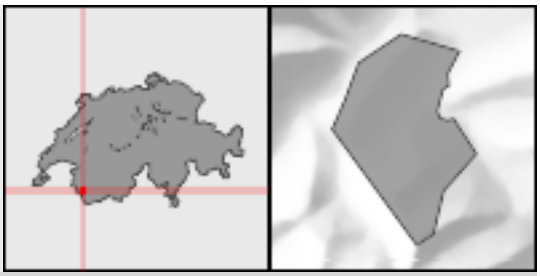

Martigny-Combe

Voter shares of selected parties in % (National Council elections)		
FDP/PLR inclusive LP/PL-BS	2019	23.3
CVP	2019	23.9
SP	2019	18.0
SVP	2019	13.8
EVP/CSP	2019	2.8
GLP	2019	0.7
BDP	2019	0.0
PdA/Sol.	2019	0.0
GPS	2019	15.6
Small right-wing parties	2019	0.0

Maschwanden



Population		
Residents	2019	645
Change in %	2010-2019	4.7
Population density per km²	2019	137.5
Age distribution in %		
0-19 years	2019	22.0
20-64 years	2019	59.5
65 years or over	2019	18.4
Foreign nationals in %	2019	12.9
Components of population change		
Crude marriage rate	2019	3.1
Crude divorce rate	2019	0.0
Crude birth rate	2019	6.1
Crude mortality rate	2019	7.7
Private households	2019	274
Size of households in persons	2019	2.35
Area		
Total surface area in km²	2016	4.7
Settlement and urban area in %	2004/09	9.0
Change in ha	1979/85-2004/09	-5
Agricultural area in %	2004/09	59.6
Change in ha	1979/85-2004/09	0
Wooded area in %	2004/09	23.7
Unproductive area in %	2004/09	7.7
Economy		
Employed total	2018	175
Primary sector	2018	49
Secondary sector	2018	49
Tertiary sector	2018	77
Business establishments total	2018	67
Primary sector	2018	18
Secondary sector	2018	7
Tertiary sector	2018	42
Construction and housing		
Dwelling vacancy rate	2020	2.99
New housing units per 1000 residents	2018	0.0
Social security		
Social assistance rate	2019	X



Maschwanden

Voter shares of selected parties in % (National Council elections)		
FDP/PLR inclusive LP/PL-BS	2019	3.3
CVP	2019	2.6
SP	2019	16.9
SVP	2019	44.5
EVP/CSP	2019	3.4
GLP	2019	12.3
BDP	2019	2.9
PdA/Sol.	2019	0.1
GPS	2019	10.0
Small right-wing parties	2019	3.0

Masein

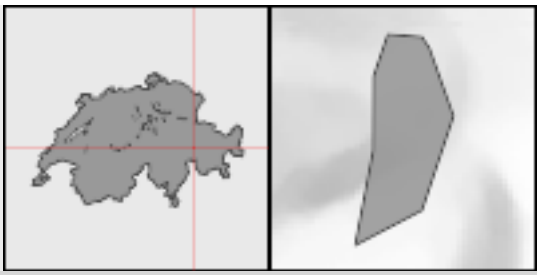

Population		
Residents	2019	498
Change in %	2010-2019	21.8
Population density per km²	2019	118.6
Age distribution in %		
0-19 years	2019	22.9
20-64 years	2019	60.8
65 years or over	2019	16.3
Foreign nationals in %	2019	5.2
Components of population change		
Crude marriage rate	2019	0.0
Crude divorce rate	2019	0.0
Crude birth rate	2019	4.1
Crude mortality rate	2019	2.0
Private households	2019	199
Size of households in persons	2019	2.48
Area		
Total surface area in km²	2016	4.2
Settlement and urban area in %	2004/09	6.2
Change in ha	1979/85-2004/09	7
Agricultural area in %	2004/09	38.7
Change in ha	1979/85-2004/09	-5
Wooded area in %	2004/09	53.0
Unproductive area in %	2004/09	2.1
Economy		
Employed total	2018	81
Primary sector	2018	27
Secondary sector	2018	5
Tertiary sector	2018	49
Business establishments total	2018	X
Primary sector	2018	10
Secondary sector	2018	X
Tertiary sector	2018	23
Construction and housing		
Dwelling vacancy rate	2020	0.83
New housing units per 1000 residents	2018	33.3
Social security		
Social assistance rate	2019	X

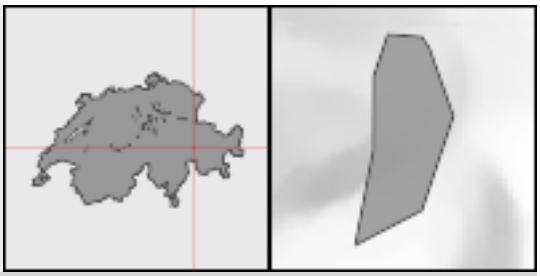

Masein

Voter shares of selected parties in % (National Council elections)		
FDP/PLR inclusive LP/PL-BS	2019	11.9
CVP	2019	6.3
SP	2019	27.0
SVP	2019	27.9
EVP/CSP	2019	0.0
GLP	2019	8.0
BDP	2019	13.7
PdA/Sol.	2019	0.0
GPS	2019	5.2
Small right-wing parties	2019	0.0

Massagno

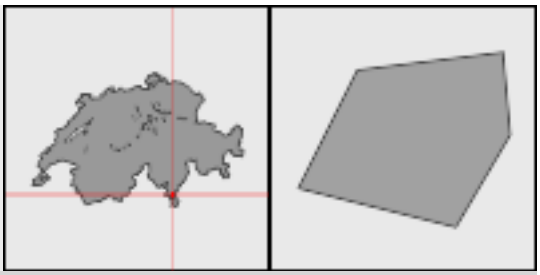

Population		
Residents	2019	6,153
Change in %	2010-2019	5.1
Population density per km²	2019	8,314.9
Age distribution in %		
0-19 years	2019	17.4
20-64 years	2019	61.0
65 years or over	2019	21.5
Foreign nationals in %	2019	42.0
Components of population change		
Crude marriage rate	2019	3.7
Crude divorce rate	2019	1.5
Crude birth rate	2019	8.1
Crude mortality rate	2019	11.3
Private households	2019	3,019
Size of households in persons	2019	2.00
Area		
Total surface area in km²	2016	0.7
Settlement and urban area in %	2004/09	97.3
Change in ha	1979/85-2004/09	4
Agricultural area in %	2004/09	0.0
Change in ha	1979/85-2004/09	-4
Wooded area in %	2004/09	2.7
Unproductive area in %	2004/09	0.0
Economy		
Employed total	2018	1,998
Primary sector	2018	X
Secondary sector	2018	374
Tertiary sector	2018	1,624
Business establishments total	2018	459
Primary sector	2018	X
Secondary sector	2018	40
Tertiary sector	2018	419
Construction and housing		
Dwelling vacancy rate	2020	2.47
New housing units per 1000 residents	2018	1.6
Social security		
Social assistance rate	2019	4.19

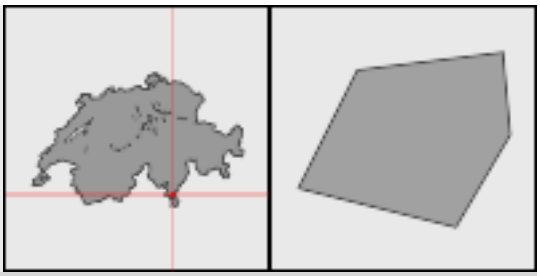

Massagno

Voter shares of selected parties in % (National Council elections)		
FDP/PLR inclusive LP/PL-BS	2019	14.6
CVP	2019	29.1
SP	2019	14.0
SVP	2019	9.8
EVP/CSP	2019	0.0
GLP	2019	1.3
BDP	2019	0.0
PdA/Sol.	2019	0.7
GPS	2019	11.8
Small right-wing parties	2019	15.2

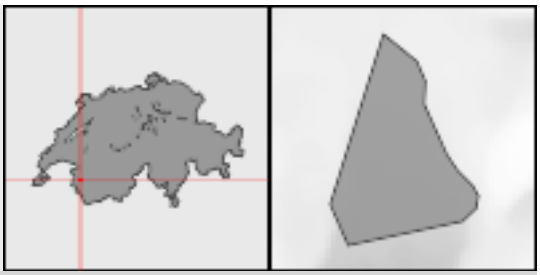

Massongex

Population		
Residents	2019	1,818
Change in %	2010-2019	10.0
Population density per km²	2019	274.2
Age distribution in %		
0-19 years	2019	21.7
20-64 years	2019	64.2
65 years or over	2019	14.1
Foreign nationals in %	2019	17.4
Components of population change		
Crude marriage rate	2019	7.8
Crude divorce rate	2019	1.7
Crude birth rate	2019	11.6
Crude mortality rate	2019	6.7
Private households	2019	762
Size of households in persons	2019	2.36
Area		
Total surface area in km²	2016	6.6
Settlement and urban area in %	2004/09	15.0
Change in ha	1979/85-2004/09	26
Agricultural area in %	2004/09	34.2
Change in ha	1979/85-2004/09	-19
Wooded area in %	2004/09	47.4
Unproductive area in %	2004/09	3.5
Economy		
Employed total	2018	331
Primary sector	2018	21
Secondary sector	2018	93
Tertiary sector	2018	217
Business establishments total	2018	89
Primary sector	2018	8
Secondary sector	2018	17
Tertiary sector	2018	64
Construction and housing		
Dwelling vacancy rate	2020	2.66
New housing units per 1000 residents	2018	5.5
Social security		
Social assistance rate	2019	1.17

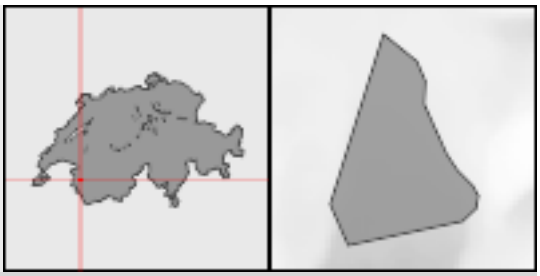

Massongex

Voter shares of selected parties in % (National Council elections)		
FDP/PLR inclusive LP/PL-BS	2019	20.0
CVP	2019	35.9
SP	2019	12.5
SVP	2019	15.5
EVP/CSP	2019	4.0
GLP	2019	2.7
BDP	2019	0.0
PdA/Sol.	2019	0.0
GPS	2019	8.4
Small right-wing parties	2019	0.0

Massonnens

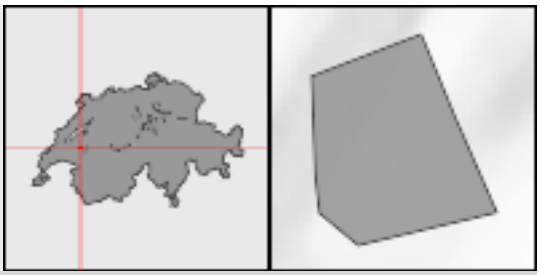

Population		
Residents	2019	533
Change in %	2010-2019	20.9
Population density per km²	2019	124.2
Age distribution in %		
0-19 years	2019	26.5
20-64 years	2019	59.8
65 years or over	2019	13.7
Foreign nationals in %	2019	13.5
Components of population change		
Crude marriage rate	2019	5.7
Crude divorce rate	2019	1.9
Crude birth rate	2019	15.1
Crude mortality rate	2019	0.0
Private households	2019	203
Size of households in persons	2019	2.61
Area		
Total surface area in km²	2016	4.3
Settlement and urban area in %	2004/09	6.0
Change in ha	1979/85-2004/09	10
Agricultural area in %	2004/09	73.3
Change in ha	1979/85-2004/09	-10
Wooded area in %	2004/09	20.7
Unproductive area in %	2004/09	0.0
Economy		
Employed total	2018	89
Primary sector	2018	37
Secondary sector	2018	22
Tertiary sector	2018	30
Business establishments total	2018	32
Primary sector	2018	14
Secondary sector	2018	7
Tertiary sector	2018	11
Construction and housing		
Dwelling vacancy rate	2020	0.90
New housing units per 1000 residents	2018	13.3
Social security		
Social assistance rate	2019	X

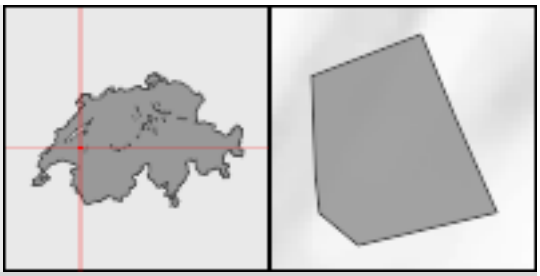

Massonnens

Voter shares of selected parties in % (National Council elections)		
FDP/PLR inclusive LP/PL-BS	2019	45.2
CVP	2019	7.9
SP	2019	12.1
SVP	2019	20.0
EVP/CSP	2019	3.6
GLP	2019	1.5
BDP	2019	0.6
PdA/Sol.	2019	0.0
GPS	2019	5.9
Small right-wing parties	2019	0.9

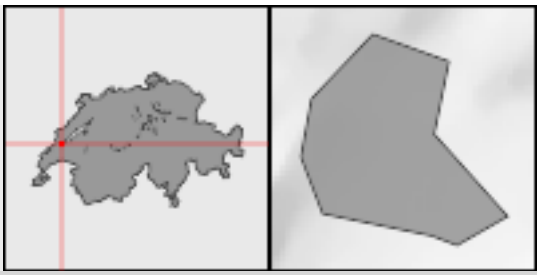

Mathod

Population		
Residents	2019	601
Change in %	2010-2019	8.5
Population density per km²	2019	91.2
Age distribution in %		
0-19 years	2019	23.1
20-64 years	2019	63.9
65 years or over	2019	13.0
Foreign nationals in %	2019	12.5
Components of population change		
Crude marriage rate	2019	9.9
Crude divorce rate	2019	0.0
Crude birth rate	2019	14.8
Crude mortality rate	2019	4.9
Private households	2019	224
Size of households in persons	2019	2.65
Area		
Total surface area in km²	2016	6.6
Settlement and urban area in %	2004/09	5.6
Change in ha	1979/85-2004/09	8
Agricultural area in %	2004/09	84.8
Change in ha	1979/85-2004/09	-8
Wooded area in %	2004/09	8.2
Unproductive area in %	2004/09	1.4
Economy		
Employed total	2018	152
Primary sector	2018	43
Secondary sector	2018	20
Tertiary sector	2018	89
Business establishments total	2018	46
Primary sector	2018	13
Secondary sector	2018	6
Tertiary sector	2018	27
Construction and housing		
Dwelling vacancy rate	2020	0.00
New housing units per 1000 residents	2018	0.0
Social security		
Social assistance rate	2019	3.92

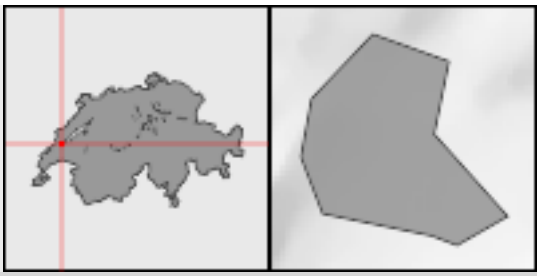

Mathod

Voter shares of selected parties in % (National Council elections)		
FDP/PLR inclusive LP/PL-BS	2019	22.0
CVP	2019	0.7
SP	2019	13.4
SVP	2019	25.8
EVP/CSP	2019	3.4
GLP	2019	5.0
BDP	2019	0.9
PdA/Sol.	2019	2.1
GPS	2019	24.4
Small right-wing parties	2019	0.3

Matran

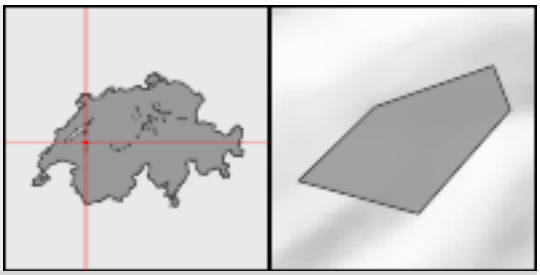

Population		
Residents	2019	1,543
Change in %	2010-2019	-0.6
Population density per km²	2019	530.2
Age distribution in %		
0-19 years	2019	23.3
20-64 years	2019	62.3
65 years or over	2019	14.3
Foreign nationals in %	2019	21.5
Components of population change		
Crude marriage rate	2019	3.9
Crude divorce rate	2019	2.0
Crude birth rate	2019	5.2
Crude mortality rate	2019	9.1
Private households	2019	577
Size of households in persons	2019	2.56
Area		
Total surface area in km²	2016	2.9
Settlement and urban area in %	2004/09	29.5
Change in ha	1979/85-2004/09	21
Agricultural area in %	2004/09	51.0
Change in ha	1979/85-2004/09	-20
Wooded area in %	2004/09	19.2
Unproductive area in %	2004/09	0.3
Economy		
Employed total	2018	1,544
Primary sector	2018	7
Secondary sector	2018	755
Tertiary sector	2018	782
Business establishments total	2018	X
Primary sector	2018	X
Secondary sector	2018	23
Tertiary sector	2018	99
Construction and housing		
Dwelling vacancy rate	2020	4.02
New housing units per 1000 residents	2018	0.7
Social security		
Social assistance rate	2019	2.24

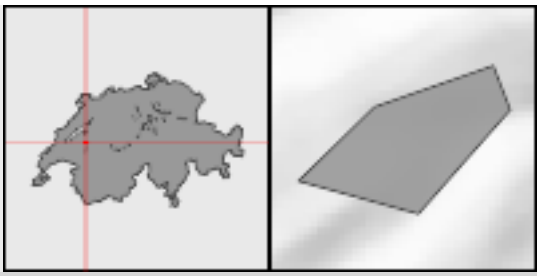

Matran

Voter shares of selected parties in % (National Council elections)		
FDP/PLR inclusive LP/PL-BS	2019	21.6
CVP	2019	20.0
SP	2019	25.5
SVP	2019	9.1
EVP/CSP	2019	3.1
GLP	2019	8.2
BDP	2019	0.2
PdA/Sol.	2019	0.0
GPS	2019	10.7
Small right-wing parties	2019	0.4

Schweizerische Eidgenossenschaft
Confédération suisse
Confederazione Svizzera
Confederaziun svizra

Eidgenössisches Departement des Innern EDI
Département fédéral de l'intérieur DFI
Bundesamt für Statistik BFS
Office fédéral de la statistique OFS

Matten bei Interlaken

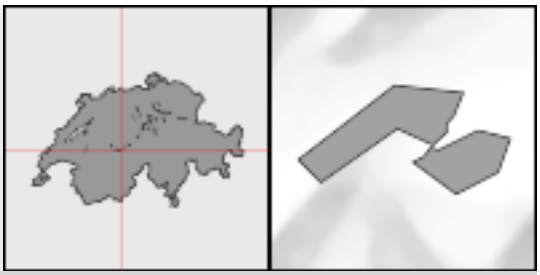

Population		
Residents	2019	4,115
Change in %	2010-2019	8.8
Population density per km²	2019	696.3
Age distribution in %		
0-19 years	2019	16.2
20-64 years	2019	62.0
65 years or over	2019	21.8
Foreign nationals in %	2019	20.5
Components of population change		
Crude marriage rate	2019	3.2
Crude divorce rate	2019	1.5
Crude birth rate	2019	7.1
Crude mortality rate	2019	9.5
Private households	2019	1,945
Size of households in persons	2019	2.08
Area		
Total surface area in km²	2016	5.9
Settlement and urban area in %	2004/09	20.9
Change in ha	1979/85-2004/09	19
Agricultural area in %	2004/09	21.2
Change in ha	1979/85-2004/09	-20
Wooded area in %	2004/09	56.8
Unproductive area in %	2004/09	1.2
Economy		
Employed total	2018	1,278
Primary sector	2018	40
Secondary sector	2018	195
Tertiary sector	2018	1,043
Business establishments total	2018	239
Primary sector	2018	11
Secondary sector	2018	29
Tertiary sector	2018	199
Construction and housing		
Dwelling vacancy rate	2020	1.57
New housing units per 1000 residents	2018	7.1
Social security		
Social assistance rate	2019	2.00

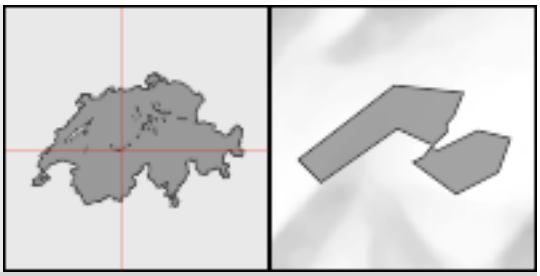

Matten bei Interlaken

Voter shares of selected parties in % (National Council elections)		
FDP/PLR inclusive LP/PL-BS	2019	9.5
CVP	2019	1.6
SP	2019	18.3
SVP	2019	30.9
EVP/CSP	2019	4.2
GLP	2019	8.2
BDP	2019	8.8
PdA/Sol.	2019	0.3
GPS	2019	11.3
Small right-wing parties	2019	2.4

Mattstetten

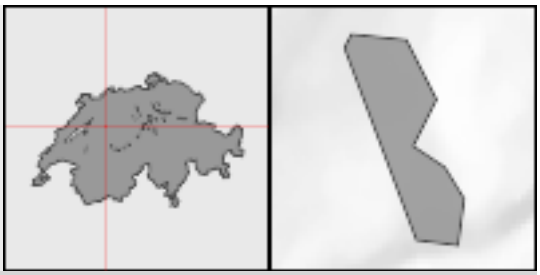

Population		
Residents	2019	575
Change in %	2010-2019	-0.9
Population density per km²	2019	151.7
Age distribution in %		
0-19 years	2019	20.9
20-64 years	2019	51.0
65 years or over	2019	28.2
Foreign nationals in %	2019	3.3
Components of population change		
Crude marriage rate	2019	7.0
Crude divorce rate	2019	0.0
Crude birth rate	2019	7.0
Crude mortality rate	2019	7.0
Private households	2019	241
Size of households in persons	2019	2.37
Area		
Total surface area in km²	2016	3.8
Settlement and urban area in %	2004/09	15.1
Change in ha	1979/85-2004/09	21
Agricultural area in %	2004/09	50.0
Change in ha	1979/85-2004/09	-17
Wooded area in %	2004/09	33.9
Unproductive area in %	2004/09	1.1
Economy		
Employed total	2018	188
Primary sector	2018	28
Secondary sector	2018	31
Tertiary sector	2018	129
Business establishments total	2018	41
Primary sector	2018	9
Secondary sector	2018	7
Tertiary sector	2018	25
Construction and housing		
Dwelling vacancy rate	2020	1.88
New housing units per 1000 residents	2018	0.0
Social security		
Social assistance rate	2019	X

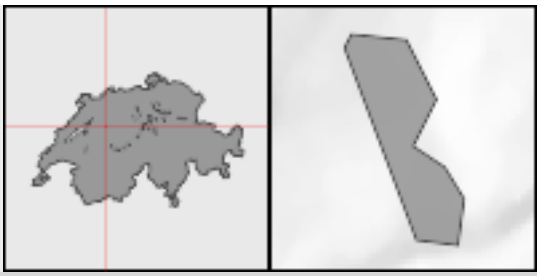

Mattstetten

Voter shares of selected parties in % (National Council elections)		
FDP/PLR inclusive LP/PL-BS	2019	8.7
CVP	2019	4.5
SP	2019	10.5
SVP	2019	39.8
EVP/CSP	2019	4.9
GLP	2019	5.7
BDP	2019	9.0
PdA/Sol.	2019	0.0
GPS	2019	12.2
Small right-wing parties	2019	1.6

Schweizerische Eidgenossenschaft
Confédération suisse
Confederazione Svizzera
Confederaziun svizra

Eidgenössisches Departement des Innern EDI
Département fédéral de l'intérieur DFI
Bundesamt für Statistik BFS
Office fédéral de la statistique OFS

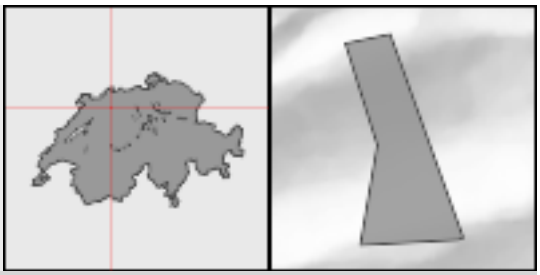

Matzendorf

Population		
Residents	2019	1,340
Change in %	2010-2019	3.9
Population density per km²	2019	118.9
Age distribution in %		
0-19 years	2019	19.6
20-64 years	2019	62.6
65 years or over	2019	17.8
Foreign nationals in %	2019	9.4
Components of population change		
Crude marriage rate	2019	5.2
Crude divorce rate	2019	1.5
Crude birth rate	2019	9.7
Crude mortality rate	2019	10.5
Private households	2019	561
Size of households in persons	2019	2.35
Area		
Total surface area in km²	2016	11.3
Settlement and urban area in %	2004/09	7.8
Change in ha	1979/85-2004/09	30
Agricultural area in %	2004/09	40.3
Change in ha	1979/85-2004/09	-25
Wooded area in %	2004/09	51.7
Unproductive area in %	2004/09	0.2
Economy		
Employed total	2018	434
Primary sector	2018	68
Secondary sector	2018	137
Tertiary sector	2018	229
Business establishments total	2018	114
Primary sector	2018	30
Secondary sector	2018	24
Tertiary sector	2018	60
Construction and housing		
Dwelling vacancy rate	2020	3.28
New housing units per 1000 residents	2018	8.4
Social security		
Social assistance rate	2019	2.18

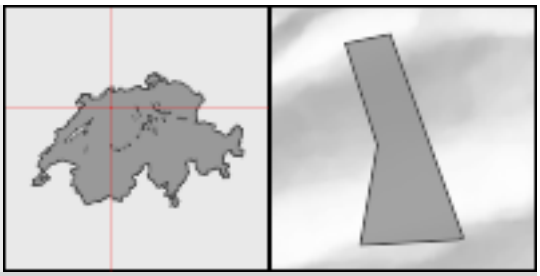

Matzendorf

Voter shares of selected parties in % (National Council elections)		
FDP/PLR inclusive LP/PL-BS	2019	18.8
CVP	2019	26.3
SP	2019	7.7
SVP	2019	37.0
EVP/CSP	2019	1.5
GLP	2019	2.6
BDP	2019	0.9
PdA/Sol.	2019	0.0
GPS	2019	4.7
Small right-wing parties	2019	0.5

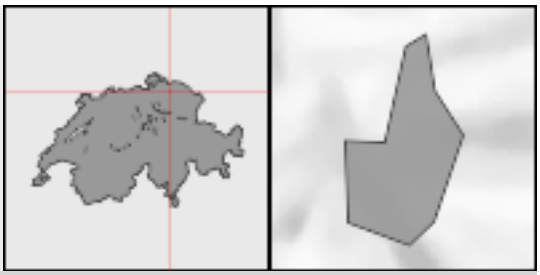

Matzingen

Population		
Residents	2019	2,967
Change in %	2010-2019	16.4
Population density per km²	2019	386.3
Age distribution in %		
0-19 years	2019	21.1
20-64 years	2019	64.5
65 years or over	2019	14.3
Foreign nationals in %	2019	27.0
Components of population change		
Crude marriage rate	2019	2.0
Crude divorce rate	2019	1.4
Crude birth rate	2019	13.3
Crude mortality rate	2019	5.1
Private households	2019	1,243
Size of households in persons	2019	2.37
Area		
Total surface area in km²	2016	7.7
Settlement and urban area in %	2004/09	15.2
Change in ha	1979/85-2004/09	26
Agricultural area in %	2004/09	57.2
Change in ha	1979/85-2004/09	-27
Wooded area in %	2004/09	26.7
Unproductive area in %	2004/09	0.9
Economy		
Employed total	2018	1,120
Primary sector	2018	66
Secondary sector	2018	508
Tertiary sector	2018	546
Business establishments total	2018	209
Primary sector	2018	27
Secondary sector	2018	48
Tertiary sector	2018	134
Construction and housing		
Dwelling vacancy rate	2020	4.11
New housing units per 1000 residents	2018	2.8
Social security		
Social assistance rate	2019	0.99

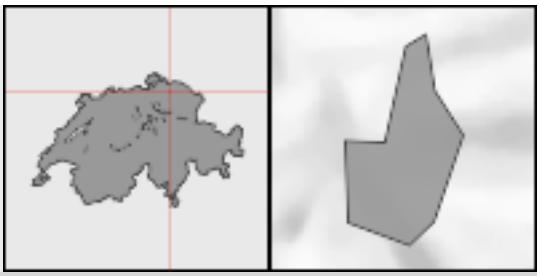

Matzingen

Voter shares of selected parties in % (National Council elections)		
FDP/PLR inclusive LP/PL-BS	2019	9.7
CVP	2019	9.0
SP	2019	14.5
SVP	2019	41.9
EVP/CSP	2019	2.6
GLP	2019	7.9
BDP	2019	2.7
PdA/Sol.	2019	0.0
GPS	2019	9.6
Small right-wing parties	2019	2.1

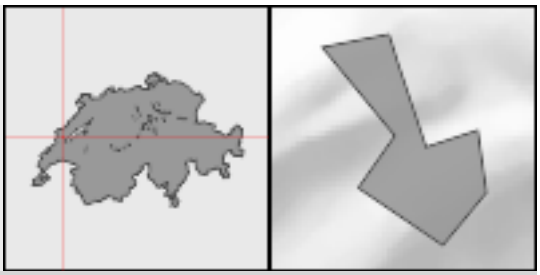

Mauborget

Population		
Residents	2019	120
Change in %	2010-2019	25.0
Population density per km²	2019	21.7
Age distribution in %		
0-19 years	2019	15.0
20-64 years	2019	51.7
65 years or over	2019	33.3
Foreign nationals in %	2019	6.7
Components of population change		
Crude marriage rate	2019	8.3
Crude divorce rate	2019	0.0
Crude birth rate	2019	8.3
Crude mortality rate	2019	8.3
Private households	2019	58
Size of households in persons	2019	2.07
Area		
Total surface area in km²	2016	5.5
Settlement and urban area in %	2004/09	4.2
Change in ha	1979/85-2004/09	4
Agricultural area in %	2004/09	25.5
Change in ha	1979/85-2004/09	-7
Wooded area in %	2004/09	70.1
Unproductive area in %	2004/09	0.2
Economy		
Employed total	2018	22
Primary sector	2018	13
Secondary sector	2018	X
Tertiary sector	2018	9
Business establishments total	2018	11
Primary sector	2018	X
Secondary sector	2018	X
Tertiary sector	2018	7
Construction and housing		
Dwelling vacancy rate	2020	2.61
New housing units per 1000 residents	2018	0.0
Social security		
Social assistance rate	2019	X

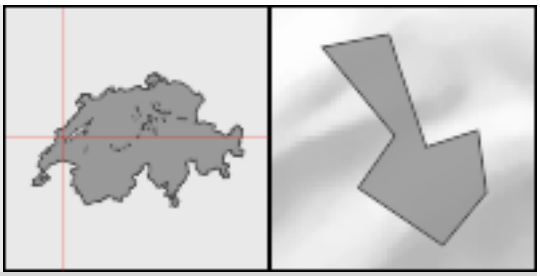

Mauborget

Voter shares of selected parties in % (National Council elections)		
FDP/PLR inclusive LP/PL-BS	2019	13.8
CVP	2019	2.3
SP	2019	10.8
SVP	2019	41.6
EVP/CSP	2019	0.3
GLP	2019	8.3
BDP	2019	0.6
PdA/Sol.	2019	2.3
GPS	2019	17.7
Small right-wing parties	2019	0.0

Mauensee

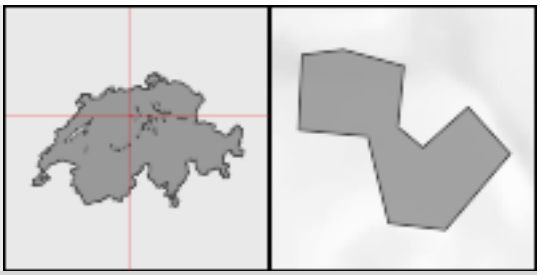

Population		
Residents	2019	1,460
Change in %	2010-2019	26.6
Population density per km²	2019	202.2
Age distribution in %		
0-19 years	2019	19.5
20-64 years	2019	67.1
65 years or over	2019	13.4
Foreign nationals in %	2019	9.9
Components of population change		
Crude marriage rate	2019	2.7
Crude divorce rate	2019	0.7
Crude birth rate	2019	11.7
Crude mortality rate	2019	3.4
Private households	2019	589
Size of households in persons	2019	2.47
Area		
Total surface area in km²	2016	7.2
Settlement and urban area in %	2004/09	7.5
Change in ha	1979/85-2004/09	19
Agricultural area in %	2004/09	67.5
Change in ha	1979/85-2004/09	-17
Wooded area in %	2004/09	17.4
Unproductive area in %	2004/09	7.6
Economy		
Employed total	2018	293
Primary sector	2018	64
Secondary sector	2018	76
Tertiary sector	2018	153
Business establishments total	2018	75
Primary sector	2018	27
Secondary sector	2018	9
Tertiary sector	2018	39
Construction and housing		
Dwelling vacancy rate	2020	0.48
New housing units per 1000 residents	2018	6.7
Social security		
Social assistance rate	2019	X

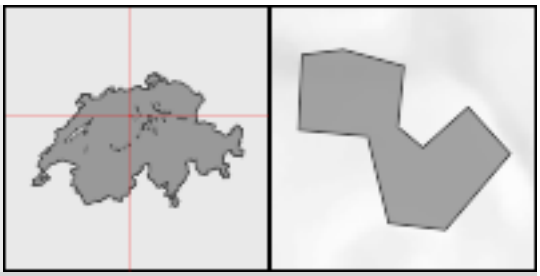

Mauensee

Voter shares of selected parties in % (National Council elections)		
FDP/PLR inclusive LP/PL-BS	2019	16.6
CVP	2019	26.2
SP	2019	11.6
SVP	2019	23.2
EVP/CSP	2019	0.7
GLP	2019	7.4
BDP	2019	0.0
PdA/Sol.	2019	0.0
GPS	2019	13.5
Small right-wing parties	2019	0.3

Maur



Population		
Residents	2019	10,468
Change in %	2010-2019	9.8
Population density per km²	2019	708.7
Age distribution in %		
0-19 years	2019	20.6
20-64 years	2019	58.8
65 years or over	2019	20.6
Foreign nationals in %	2019	21.5
Components of population change		
Crude marriage rate	2019	3.7
Crude divorce rate	2019	1.8
Crude birth rate	2019	7.3
Crude mortality rate	2019	7.3
Private households	2019	4,527
Size of households in persons	2019	2.29
Area		
Total surface area in km²	2016	14.8
Settlement and urban area in %	2004/09	22.4
Change in ha	1979/85-2004/09	52
Agricultural area in %	2004/09	51.6
Change in ha	1979/85-2004/09	-58
Wooded area in %	2004/09	25.5
Unproductive area in %	2004/09	0.5
Economy		
Employed total	2018	2,212
Primary sector	2018	94
Secondary sector	2018	288
Tertiary sector	2018	1,830
Business establishments total	2018	639
Primary sector	2018	37
Secondary sector	2018	71
Tertiary sector	2018	531
Construction and housing		
Dwelling vacancy rate	2020	0.77
New housing units per 1000 residents	2018	7.3
Social security		
Social assistance rate	2019	1.71

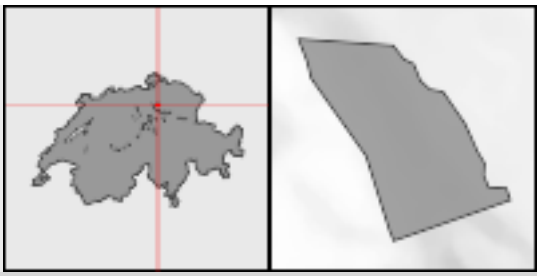

Maur

Voter shares of selected parties in % (National Council elections)		
FDP/PLR inclusive LP/PL-BS	2019	19.9
CVP	2019	4.4
SP	2019	10.8
SVP	2019	31.8
EVP/CSP	2019	2.5
GLP	2019	16.0
BDP	2019	2.4
PdA/Sol.	2019	0.2
GPS	2019	9.4
Small right-wing parties	2019	1.4

Mauraz

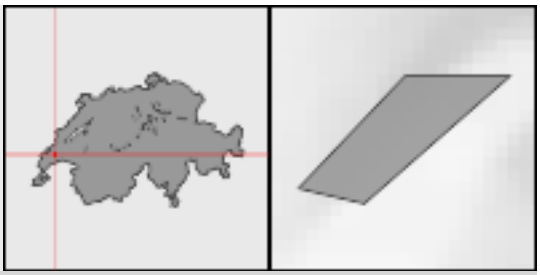

Population		
Residents	2019	57
Change in %	2010-2019	5.6
Population density per km²	2019	114.0
Age distribution in %		
0-19 years	2019	19.3
20-64 years	2019	63.2
65 years or over	2019	17.5
Foreign nationals in %	2019	7.0
Components of population change		
Crude marriage rate	2019	17.2
Crude divorce rate	2019	17.2
Crude birth rate	2019	17.2
Crude mortality rate	2019	0.0
Private households	2019	22
Size of households in persons	2019	2.59
Area		
Total surface area in km²	2016	0.5
Settlement and urban area in %	2004/09	8.5
Change in ha	1979/85-2004/09	1
Agricultural area in %	2004/09	78.7
Change in ha	1979/85-2004/09	-1
Wooded area in %	2004/09	12.8
Unproductive area in %	2004/09	0.0
Economy		
Employed total	2018	21
Primary sector	2018	8
Secondary sector	2018	X
Tertiary sector	2018	13
Business establishments total	2018	X
Primary sector	2018	X
Secondary sector	2018	X
Tertiary sector	2018	9
Construction and housing		
Dwelling vacancy rate	2020	0.00
New housing units per 1000 residents	2018	0.0
Social security		
Social assistance rate	2019	X

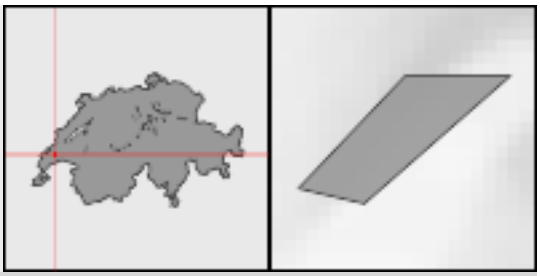

Mauraz

Voter shares of selected parties in % (National Council elections)		
FDP/PLR inclusive LP/PL-BS	2019	16.8
CVP	2019	3.7
SP	2019	10.3
SVP	2019	33.3
EVP/CSP	2019	0.0
GLP	2019	1.6
BDP	2019	0.0
PdA/Sol.	2019	4.5
GPS	2019	22.4
Small right-wing parties	2019	0.0

Medel (Lucmagn)

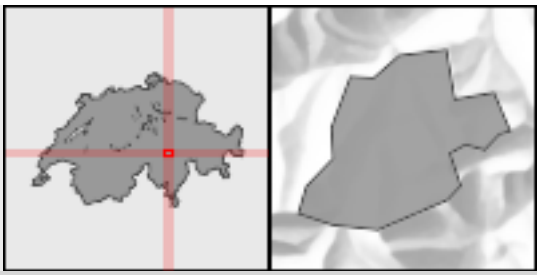

Population		
Residents	2019	355
Change in %	2010-2019	-18.4
Population density per km²	2019	2.6
Age distribution in %		
0-19 years	2019	9.0
20-64 years	2019	66.8
65 years or over	2019	24.2
Foreign nationals in %	2019	5.9
Components of population change		
Crude marriage rate	2019	0.0
Crude divorce rate	2019	0.0
Crude birth rate	2019	2.8
Crude mortality rate	2019	22.3
Private households	2019	149
Size of households in persons	2019	2.31
Area		
Total surface area in km²	2016	136.2
Settlement and urban area in %	2004/09	0.6
Change in ha	1979/85-2004/09	19
Agricultural area in %	2004/09	18.3
Change in ha	1979/85-2004/09	-229
Wooded area in %	2004/09	16.6
Unproductive area in %	2004/09	64.5
Economy		
Employed total	2018	162
Primary sector	2018	54
Secondary sector	2018	27
Tertiary sector	2018	81
Business establishments total	2018	49
Primary sector	2018	19
Secondary sector	2018	6
Tertiary sector	2018	24
Construction and housing		
Dwelling vacancy rate	2020	3.81
New housing units per 1000 residents	2018	0.0
Social security		
Social assistance rate	2019	X

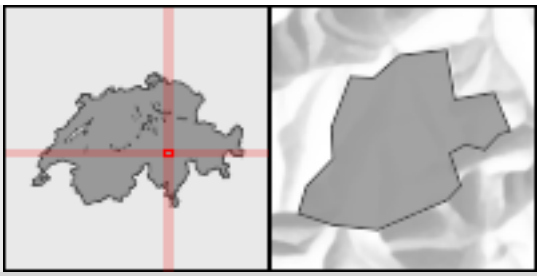

Medel (Lucmagn)

Voter shares of selected parties in % (National Council elections)		
FDP/PLR inclusive LP/PL-BS	2019	4.3
CVP	2019	62.2
SP	2019	8.4
SVP	2019	9.6
EVP/CSP	2019	0.0
GLP	2019	6.1
BDP	2019	3.9
PdA/Sol.	2019	0.0
GPS	2019	5.5
Small right-wing parties	2019	0.0

Meggen

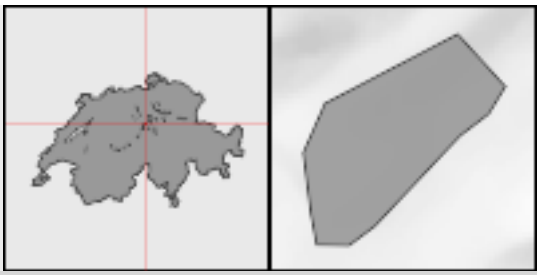

Population		
Residents	2019	7,436
Change in %	2010-2019	12.4
Population density per km²	2019	1,022.8
Age distribution in %		
0-19 years	2019	17.5
20-64 years	2019	56.1
65 years or over	2019	26.4
Foreign nationals in %	2019	16.3
Components of population change		
Crude marriage rate	2019	2.9
Crude divorce rate	2019	1.8
Crude birth rate	2019	7.2
Crude mortality rate	2019	8.6
Private households	2019	3,313
Size of households in persons	2019	2.21
Area		
Total surface area in km²	2016	7.3
Settlement and urban area in %	2004/09	34.1
Change in ha	1979/85-2004/09	49
Agricultural area in %	2004/09	43.9
Change in ha	1979/85-2004/09	-39
Wooded area in %	2004/09	21.9
Unproductive area in %	2004/09	0.1
Economy		
Employed total	2018	2,377
Primary sector	2018	50
Secondary sector	2018	225
Tertiary sector	2018	2,102
Business establishments total	2018	574
Primary sector	2018	19
Secondary sector	2018	45
Tertiary sector	2018	510
Construction and housing		
Dwelling vacancy rate	2020	1.79
New housing units per 1000 residents	2018	7.6
Social security		
Social assistance rate	2019	0.70

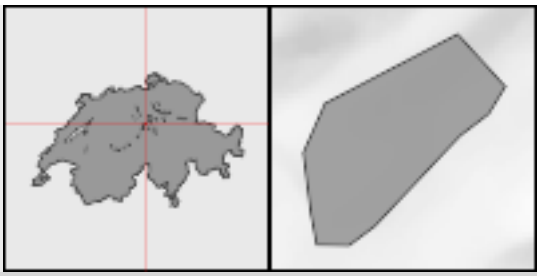

Meggen

Voter shares of selected parties in % (National Council elections)		
FDP/PLR inclusive LP/PL-BS	2019	29.0
CVP	2019	16.0
SP	2019	9.6
SVP	2019	23.6
EVP/CSP	2019	0.4
GLP	2019	10.7
BDP	2019	0.0
PdA/Sol.	2019	0.0
GPS	2019	9.9
Small right-wing parties	2019	0.1

Meienried

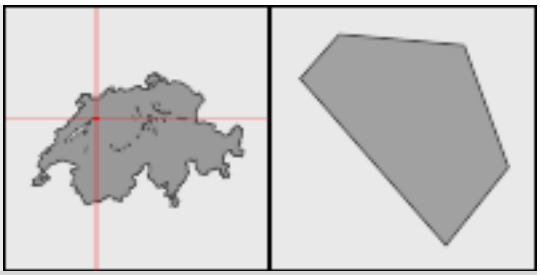

Population		
Residents	2019	50
Change in %	2010-2019	-5.7
Population density per km²	2019	76.9
Age distribution in %		
0-19 years	2019	16.0
20-64 years	2019	64.0
65 years or over	2019	20.0
Foreign nationals in %	2019	2.0
Components of population change		
Crude marriage rate	2019	36.7
Crude divorce rate	2019	0.0
Crude birth rate	2019	0.0
Crude mortality rate	2019	0.0
Private households	2019	23
Size of households in persons	2019	2.17
Area		
Total surface area in km²	2016	0.7
Settlement and urban area in %	2004/09	3.1
Change in ha	1979/85-2004/09	0
Agricultural area in %	2004/09	72.3
Change in ha	1979/85-2004/09	0
Wooded area in %	2004/09	13.8
Unproductive area in %	2004/09	10.8
Economy		
Employed total	2018	X
Primary sector	2018	9
Secondary sector	2018	X
Tertiary sector	2018	X
Business establishments total	2018	X
Primary sector	2018	X
Secondary sector	2018	X
Tertiary sector	2018	X
Construction and housing		
Dwelling vacancy rate	2020	4.17
New housing units per 1000 residents	2018	0.0
Social security		
Social assistance rate	2019	X

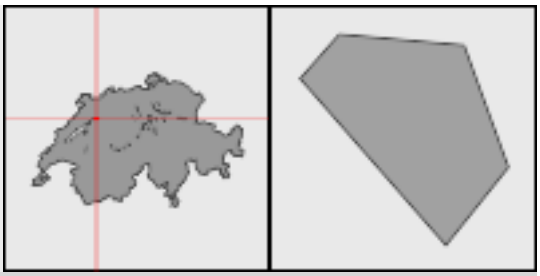

Meienried

Voter shares of selected parties in % (National Council elections)		
FDP/PLR inclusive LP/PL-BS	2019	–
CVP	2019	–
SP	2019	–
SVP	2019	–
EVP/CSP	2019	–
GLP	2019	–
BDP	2019	–
PdA/Sol.	2019	–
GPS	2019	–
Small right-wing parties	2019	–

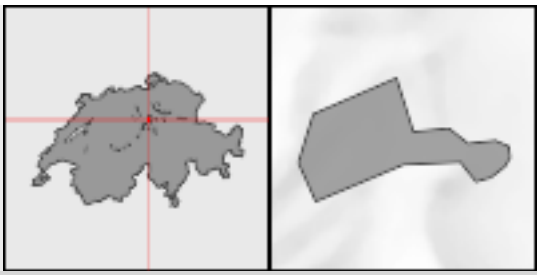

Meierskappel

Population		
Residents	2019	1,451
Change in %	2010-2019	16.9
Population density per km²	2019	213.4
Age distribution in %		
0-19 years	2019	23.9
20-64 years	2019	61.1
65 years or over	2019	15.0
Foreign nationals in %	2019	15.8
Components of population change		
Crude marriage rate	2019	4.1
Crude divorce rate	2019	0.7
Crude birth rate	2019	12.4
Crude mortality rate	2019	2.7
Private households	2019	569
Size of households in persons	2019	2.53
Area		
Total surface area in km²	2016	6.8
Settlement and urban area in %	2004/09	10.1
Change in ha	1979/85-2004/09	13
Agricultural area in %	2004/09	63.0
Change in ha	1979/85-2004/09	-15
Wooded area in %	2004/09	26.7
Unproductive area in %	2004/09	0.3
Economy		
Employed total	2018	451
Primary sector	2018	110
Secondary sector	2018	168
Tertiary sector	2018	173
Business establishments total	2018	109
Primary sector	2018	32
Secondary sector	2018	16
Tertiary sector	2018	61
Construction and housing		
Dwelling vacancy rate	2020	1.34
New housing units per 1000 residents	2018	24.1
Social security		
Social assistance rate	2019	0.75

Meierskappel

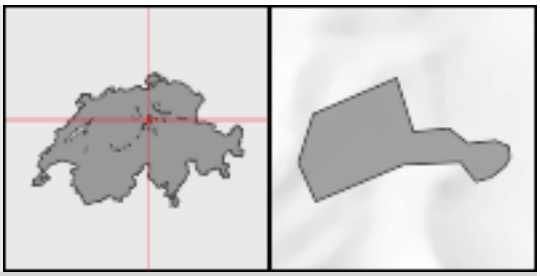

Voter shares of selected parties in % (National Council elections)

FDP/PLR inclusive LP/PL-BS	2019	13.7
CVP	2019	19.3
SP	2019	7.1
SVP	2019	37.4
EVP/CSP	2019	0.7
GLP	2019	10.2
BDP	2019	0.0
PdA/Sol.	2019	0.0
GPS	2019	10.8
Small right-wing parties	2019	0.3

Meikirch

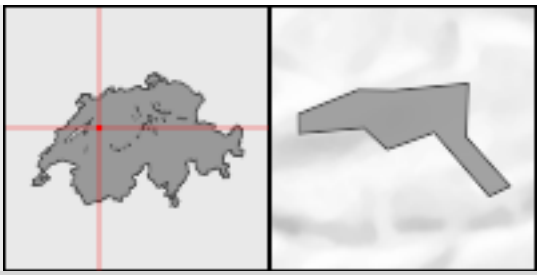

Population		
Residents	2019	2,473
Change in %	2010-2019	5.5
Population density per km²	2019	241.7
Age distribution in %		
0-19 years	2019	18.0
20-64 years	2019	56.2
65 years or over	2019	25.8
Foreign nationals in %	2019	7.1
Components of population change		
Crude marriage rate	2019	3.6
Crude divorce rate	2019	1.2
Crude birth rate	2019	8.9
Crude mortality rate	2019	8.1
Private households	2019	1,088
Size of households in persons	2019	2.24
Area		
Total surface area in km²	2016	10.2
Settlement and urban area in %	2004/09	9.3
Change in ha	1979/85-2004/09	7
Agricultural area in %	2004/09	64.4
Change in ha	1979/85-2004/09	-7
Wooded area in %	2004/09	26.3
Unproductive area in %	2004/09	0.1
Economy		
Employed total	2018	507
Primary sector	2018	74
Secondary sector	2018	107
Tertiary sector	2018	326
Business establishments total	2018	156
Primary sector	2018	28
Secondary sector	2018	21
Tertiary sector	2018	107
Construction and housing		
Dwelling vacancy rate	2020	1.25
New housing units per 1000 residents	2018	1.2
Social security		
Social assistance rate	2019	0.93

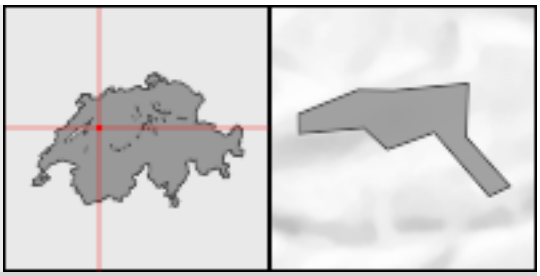

Meikirch

Voter shares of selected parties in % (National Council elections)		
FDP/PLR inclusive LP/PL-BS	2019	10.0
CVP	2019	1.7
SP	2019	17.4
SVP	2019	27.7
EVP/CSP	2019	5.6
GLP	2019	9.9
BDP	2019	8.5
PdA/Sol.	2019	0.3
GPS	2019	13.7
Small right-wing parties	2019	1.5

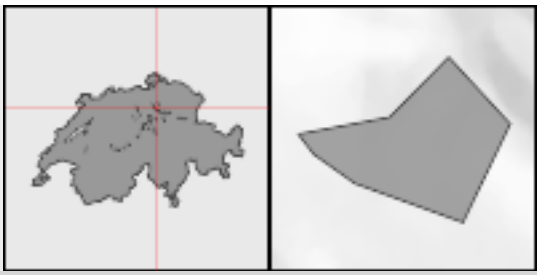

Meilen

Population		
Residents	2019	14,335
Change in %	2010-2019	14.0
Population density per km²	2019	1,200.6
Age distribution in %		
0-19 years	2019	20.7
20-64 years	2019	58.2
65 years or over	2019	21.1
Foreign nationals in %	2019	23.2
Components of population change		
Crude marriage rate	2019	3.9
Crude divorce rate	2019	1.3
Crude birth rate	2019	8.9
Crude mortality rate	2019	9.0
Private households	2019	6,259
Size of households in persons	2019	2.25
Area		
Total surface area in km²	2016	11.9
Settlement and urban area in %	2004/09	29.0
Change in ha	1979/85-2004/09	40
Agricultural area in %	2004/09	45.5
Change in ha	1979/85-2004/09	-47
Wooded area in %	2004/09	24.0
Unproductive area in %	2004/09	1.4
Economy		
Employed total	2018	5,910
Primary sector	2018	106
Secondary sector	2018	1,194
Tertiary sector	2018	4,610
Business establishments total	2018	1,120
Primary sector	2018	27
Secondary sector	2018	97
Tertiary sector	2018	996
Construction and housing		
Dwelling vacancy rate	2020	2.23
New housing units per 1000 residents	2018	6.1
Social security		
Social assistance rate	2019	1.62

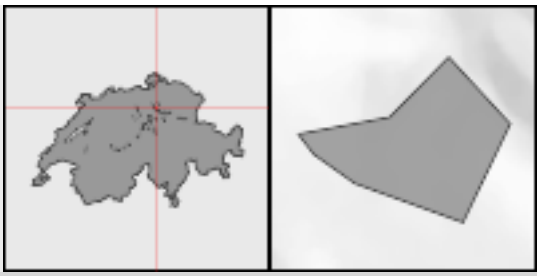

Meilen

Voter shares of selected parties in % (National Council elections)		
FDP/PLR inclusive LP/PL-BS	2019	24.9
CVP	2019	4.1
SP	2019	11.8
SVP	2019	28.1
EVP/CSP	2019	2.0
GLP	2019	15.2
BDP	2019	1.1
PdA/Sol.	2019	0.1
GPS	2019	10.3
Small right-wing parties	2019	1.0

Meinier



Population		
Residents	2019	2,116
Change in %	2010-2019	10.8
Population density per km²	2019	304.5
Age distribution in %		
0-19 years	2019	23.5
20-64 years	2019	56.6
65 years or over	2019	19.9
Foreign nationals in %	2019	19.5
Components of population change		
Crude marriage rate	2019	2.8
Crude divorce rate	2019	0.9
Crude birth rate	2019	8.5
Crude mortality rate	2019	6.6
Private households	2019	804
Size of households in persons	2019	2.62
Area		
Total surface area in km²	2016	7.0
Settlement and urban area in %	2004/09	14.6
Change in ha	1979/85-2004/09	17
Agricultural area in %	2004/09	80.5
Change in ha	1979/85-2004/09	-22
Wooded area in %	2004/09	3.3
Unproductive area in %	2004/09	1.6
Economy		
Employed total	2018	830
Primary sector	2018	79
Secondary sector	2018	289
Tertiary sector	2018	462
Business establishments total	2018	180
Primary sector	2018	19
Secondary sector	2018	48
Tertiary sector	2018	113
Construction and housing		
Dwelling vacancy rate	2020	0.44
New housing units per 1000 residents	2018	1.9
Social security		
Social assistance rate	2019	1.60

Meinier



Voter shares of selected parties in % (National Council elections)		
FDP/PLR inclusive LP/PL-BS	2019	20.2
CVP	2019	10.1
SP	2019	6.8
SVP	2019	17.7
EVP/CSP	2019	1.2
GLP	2019	4.9
BDP	2019	1.7
PdA/Sol.	2019	6.0
GPS	2019	25.0
Small right-wing parties	2019	3.6

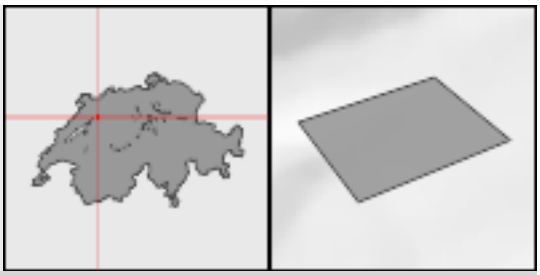

Meinisberg

Population		
Residents	2019	1,298
Change in %	2010-2019	2.1
Population density per km²	2019	295.7
Age distribution in %		
0-19 years	2019	22.9
20-64 years	2019	55.2
65 years or over	2019	22.0
Foreign nationals in %	2019	10.7
Components of population change		
Crude marriage rate	2019	3.8
Crude divorce rate	2019	1.5
Crude birth rate	2019	6.2
Crude mortality rate	2019	6.9
Private households	2019	544
Size of households in persons	2019	2.35
Area		
Total surface area in km²	2016	4.4
Settlement and urban area in %	2004/09	15.1
Change in ha	1979/85-2004/09	11
Agricultural area in %	2004/09	54.0
Change in ha	1979/85-2004/09	-12
Wooded area in %	2004/09	25.2
Unproductive area in %	2004/09	5.7
Economy		
Employed total	2018	237
Primary sector	2018	27
Secondary sector	2018	47
Tertiary sector	2018	163
Business establishments total	2018	74
Primary sector	2018	10
Secondary sector	2018	14
Tertiary sector	2018	50
Construction and housing		
Dwelling vacancy rate	2020	5.32
New housing units per 1000 residents	2018	0.0
Social security		
Social assistance rate	2019	2.76

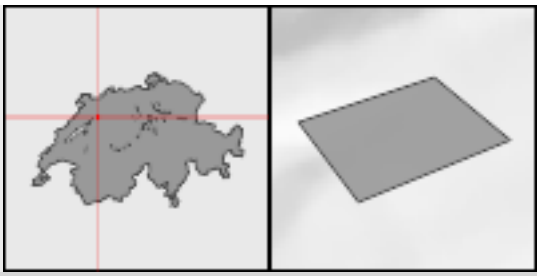

Meinisberg

Voter shares of selected parties in % (National Council elections)		
FDP/PLR inclusive LP/PL-BS	2019	5.8
CVP	2019	2.1
SP	2019	13.8
SVP	2019	37.4
EVP/CSP	2019	4.0
GLP	2019	7.5
BDP	2019	11.7
PdA/Sol.	2019	0.4
GPS	2019	7.9
Small right-wing parties	2019	4.7

Meiringen

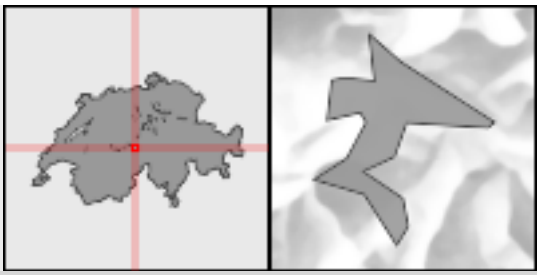

Population		
Residents	2019	4,639
Change in %	2010-2019	1.2
Population density per km²	2019	114.2
Age distribution in %		
0-19 years	2019	18.2
20-64 years	2019	59.9
65 years or over	2019	21.9
Foreign nationals in %	2019	17.6
Components of population change		
Crude marriage rate	2019	5.2
Crude divorce rate	2019	2.6
Crude birth rate	2019	6.3
Crude mortality rate	2019	12.3
Private households	2019	2,174
Size of households in persons	2019	2.09
Area		
Total surface area in km²	2016	40.6
Settlement and urban area in %	2004/09	7.5
Change in ha	1979/85-2004/09	42
Agricultural area in %	2004/09	43.7
Change in ha	1979/85-2004/09	-59
Wooded area in %	2004/09	32.6
Unproductive area in %	2004/09	16.3
Economy		
Employed total	2018	2,738
Primary sector	2018	149
Secondary sector	2018	600
Tertiary sector	2018	1,989
Business establishments total	2018	420
Primary sector	2018	54
Secondary sector	2018	58
Tertiary sector	2018	308
Construction and housing		
Dwelling vacancy rate	2020	0.75
New housing units per 1000 residents	2018	6.6
Social security		
Social assistance rate	2019	2.21

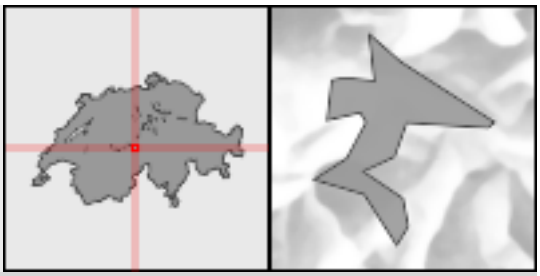

Meiringen

Voter shares of selected parties in % (National Council elections)		
FDP/PLR inclusive LP/PL-BS	2019	8.9
CVP	2019	1.0
SP	2019	15.7
SVP	2019	42.6
EVP/CSP	2019	2.2
GLP	2019	8.4
BDP	2019	5.5
PdA/Sol.	2019	0.1
GPS	2019	9.4
Small right-wing parties	2019	1.7

Meisterschwanden

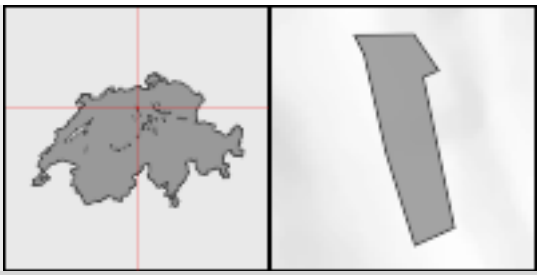

Population		
Residents	2019	2,955
Change in %	2010-2019	12.1
Population density per km²	2019	695.3
Age distribution in %		
0-19 years	2019	17.5
20-64 years	2019	62.9
65 years or over	2019	19.6
Foreign nationals in %	2019	15.4
Components of population change		
Crude marriage rate	2019	5.7
Crude divorce rate	2019	2.0
Crude birth rate	2019	8.1
Crude mortality rate	2019	5.7
Private households	2019	1,327
Size of households in persons	2019	2.21
Area		
Total surface area in km²	2016	4.3
Settlement and urban area in %	2004/09	23.8
Change in ha	1979/85-2004/09	33
Agricultural area in %	2004/09	57.5
Change in ha	1979/85-2004/09	-31
Wooded area in %	2004/09	18.7
Unproductive area in %	2004/09	0.0
Economy		
Employed total	2018	1,159
Primary sector	2018	25
Secondary sector	2018	326
Tertiary sector	2018	808
Business establishments total	2018	213
Primary sector	2018	11
Secondary sector	2018	31
Tertiary sector	2018	171
Construction and housing		
Dwelling vacancy rate	2020	1.07
New housing units per 1000 residents	2018	6.5
Social security		
Social assistance rate	2019	1.05

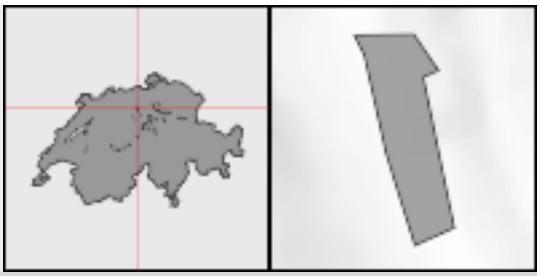

Meisterschwanden

Voter shares of selected parties in % (National Council elections)

FDP/PLR inclusive LP/PL-BS	2019	19.6
CVP	2019	5.1
SP	2019	11.4
SVP	2019	40.5
EVP/CSP	2019	2.0
GLP	2019	7.7
BDP	2019	3.1
PdA/Sol.	2019	0.0
GPS	2019	7.9
Small right-wing parties	2019	0.6

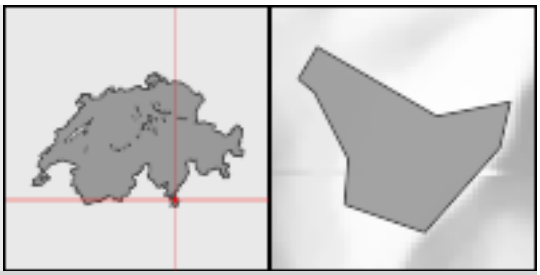

Melano

Population		
Residents	2019	1,437
Change in %	2010-2019	10.0
Population density per km²	2019	314.4
Age distribution in %		
0-19 years	2019	20.4
20-64 years	2019	62.8
65 years or over	2019	16.8
Foreign nationals in %	2019	27.8
Components of population change		
Crude marriage rate	2019	2.1
Crude divorce rate	2019	5.6
Crude birth rate	2019	4.9
Crude mortality rate	2019	4.2
Private households	2019	638
Size of households in persons	2019	2.21
Area		
Total surface area in km²	2016	4.6
Settlement and urban area in %	2004/09	16.6
Change in ha	1979/85-2004/09	12
Agricultural area in %	2004/09	4.2
Change in ha	1979/85-2004/09	-11
Wooded area in %	2004/09	74.4
Unproductive area in %	2004/09	4.8
Economy		
Employed total	2018	486
Primary sector	2018	8
Secondary sector	2018	110
Tertiary sector	2018	368
Business establishments total	2018	X
Primary sector	2018	X
Secondary sector	2018	26
Tertiary sector	2018	98
Construction and housing		
Dwelling vacancy rate	2020	2.53
New housing units per 1000 residents	2018	0.0
Social security		
Social assistance rate	2019	3.06

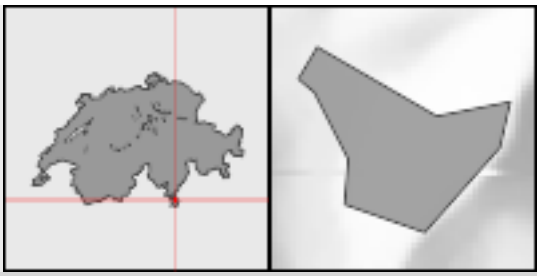

Melano

Voter shares of selected parties in % (National Council elections)		
FDP/PLR inclusive LP/PL-BS	2019	20.0
CVP	2019	15.2
SP	2019	13.7
SVP	2019	13.7
EVP/CSP	2019	0.0
GLP	2019	0.6
BDP	2019	0.0
PdA/Sol.	2019	0.0
GPS	2019	11.0
Small right-wing parties	2019	21.9

Melchnau



Population		
Residents	2019	1,489
Change in %	2010-2019	-3.3
Population density per km²	2019	144.8
Age distribution in %		
0-19 years	2019	21.3
20-64 years	2019	55.7
65 years or over	2019	23.0
Foreign nationals in %	2019	14.2
Components of population change		
Crude marriage rate	2019	1.3
Crude divorce rate	2019	2.0
Crude birth rate	2019	11.3
Crude mortality rate	2019	14.6
Private households	2019	651
Size of households in persons	2019	2.24
Area		
Total surface area in km²	2016	10.3
Settlement and urban area in %	2004/09	7.7
Change in ha	1979/85-2004/09	9
Agricultural area in %	2004/09	56.9
Change in ha	1979/85-2004/09	-11
Wooded area in %	2004/09	35.1
Unproductive area in %	2004/09	0.3
Economy		
Employed total	2018	693
Primary sector	2018	103
Secondary sector	2018	191
Tertiary sector	2018	399
Business establishments total	2018	122
Primary sector	2018	34
Secondary sector	2018	19
Tertiary sector	2018	69
Construction and housing		
Dwelling vacancy rate	2020	3.46
New housing units per 1000 residents	2018	5.2
Social security		
Social assistance rate	2019	4.94



Melchnau

Voter shares of selected parties in % (National Council elections)		
FDP/PLR inclusive LP/PL-BS	2019	8.6
CVP	2019	1.0
SP	2019	13.8
SVP	2019	44.1
EVP/CSP	2019	4.6
GLP	2019	7.3
BDP	2019	8.3
PdA/Sol.	2019	0.5
GPS	2019	8.0
Small right-wing parties	2019	1.4

Melide

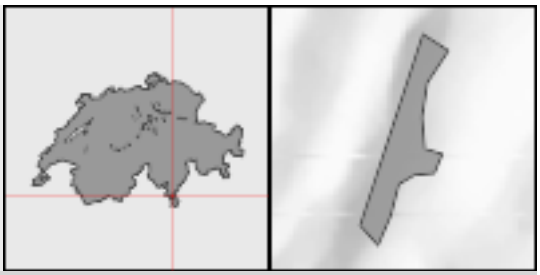

Population		
Residents	2019	1,806
Change in %	2010-2019	12.0
Population density per km²	2019	1,075.0
Age distribution in %		
0-19 years	2019	16.4
20-64 years	2019	60.1
65 years or over	2019	23.5
Foreign nationals in %	2019	36.7
Components of population change		
Crude marriage rate	2019	5.0
Crude divorce rate	2019	1.1
Crude birth rate	2019	5.5
Crude mortality rate	2019	7.8
Private households	2019	868
Size of households in persons	2019	2.04
Area		
Total surface area in km²	2016	1.7
Settlement and urban area in %	2004/09	33.5
Change in ha	1979/85-2004/09	-4
Agricultural area in %	2004/09	0.6
Change in ha	1979/85-2004/09	0
Wooded area in %	2004/09	65.2
Unproductive area in %	2004/09	0.6
Economy		
Employed total	2018	X
Primary sector	2018	X
Secondary sector	2018	157
Tertiary sector	2018	483
Business establishments total	2018	X
Primary sector	2018	X
Secondary sector	2018	25
Tertiary sector	2018	152
Construction and housing		
Dwelling vacancy rate	2020	2.01
New housing units per 1000 residents	2018	0.6
Social security		
Social assistance rate	2019	1.39

Melide

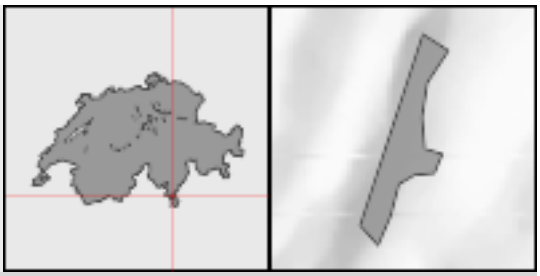

Voter shares of selected parties in % (National Council elections)		
FDP/PLR inclusive LP/PL-BS	2019	28.3
CVP	2019	12.4
SP	2019	14.8
SVP	2019	11.8
EVP/CSP	2019	0.0
GLP	2019	0.8
BDP	2019	0.0
PdA/Sol.	2019	0.5
GPS	2019	10.9
Small right-wing parties	2019	16.1

Mellikon

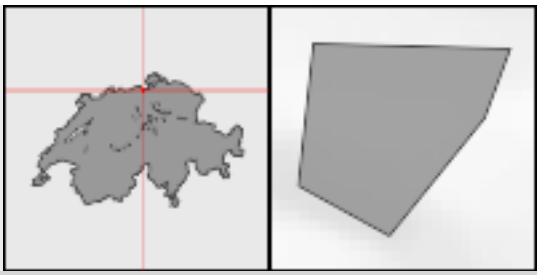

Population		
Residents	2019	229
Change in %	2010-2019	-4.6
Population density per km²	2019	84.8
Age distribution in %		
0-19 years	2019	21.8
20-64 years	2019	57.6
65 years or over	2019	20.5
Foreign nationals in %	2019	14.0
Components of population change		
Crude marriage rate	2019	0.0
Crude divorce rate	2019	0.0
Crude birth rate	2019	4.4
Crude mortality rate	2019	8.8
Private households	2019	92
Size of households in persons	2019	2.45
Area		
Total surface area in km²	2016	2.7
Settlement and urban area in %	2004/09	18.1
Change in ha	1979/85-2004/09	3
Agricultural area in %	2004/09	27.7
Change in ha	1979/85-2004/09	-4
Wooded area in %	2004/09	50.2
Unproductive area in %	2004/09	4.1
Economy		
Employed total	2018	138
Primary sector	2018	10
Secondary sector	2018	75
Tertiary sector	2018	53
Business establishments total	2018	X
Primary sector	2018	X
Secondary sector	2018	X
Tertiary sector	2018	13
Construction and housing		
Dwelling vacancy rate	2020	1.87
New housing units per 1000 residents	2018	0.0
Social security		
Social assistance rate	2019	X

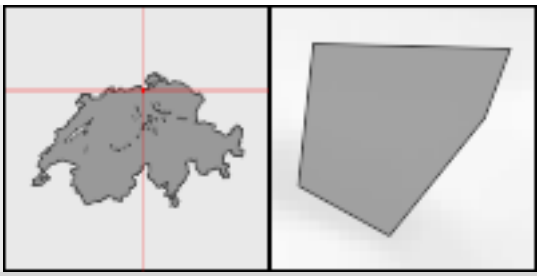

Mellikon

Voter shares of selected parties in % (National Council elections)		
FDP/PLR inclusive LP/PL-BS	2019	7.0
CVP	2019	11.8
SP	2019	18.5
SVP	2019	22.4
EVP/CSP	2019	4.1
GLP	2019	7.3
BDP	2019	1.8
PdA/Sol.	2019	0.0
GPS	2019	24.4
Small right-wing parties	2019	0.1

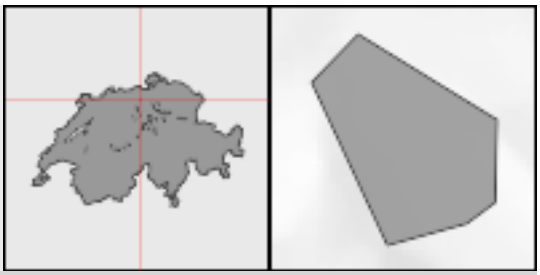

Mellingen

Population		
Residents	2019	5,772
Change in %	2010-2019	24.2
Population density per km²	2019	1,185.2
Age distribution in %		
0-19 years	2019	21.7
20-64 years	2019	62.6
65 years or over	2019	15.7
Foreign nationals in %	2019	34.0
Components of population change		
Crude marriage rate	2019	5.6
Crude divorce rate	2019	1.9
Crude birth rate	2019	11.6
Crude mortality rate	2019	4.2
Private households	2019	2,496
Size of households in persons	2019	2.29
Area		
Total surface area in km²	2016	4.9
Settlement and urban area in %	2004/09	29.5
Change in ha	1979/85-2004/09	28
Agricultural area in %	2004/09	33.6
Change in ha	1979/85-2004/09	-25
Wooded area in %	2004/09	31.5
Unproductive area in %	2004/09	5.4
Economy		
Employed total	2018	1,866
Primary sector	2018	23
Secondary sector	2018	524
Tertiary sector	2018	1,319
Business establishments total	2018	340
Primary sector	2018	6
Secondary sector	2018	60
Tertiary sector	2018	274
Construction and housing		
Dwelling vacancy rate	2020	5.28
New housing units per 1000 residents	2018	12.2
Social security		
Social assistance rate	2019	2.73

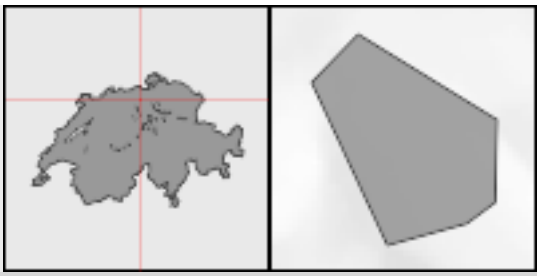

Mellingen

Voter shares of selected parties in % (National Council elections)		
FDP/PLR inclusive LP/PL-BS	2019	14.0
CVP	2019	11.9
SP	2019	13.3
SVP	2019	32.1
EVP/CSP	2019	2.8
GLP	2019	10.4
BDP	2019	4.1
PdA/Sol.	2019	0.0
GPS	2019	8.3
Small right-wing parties	2019	0.6

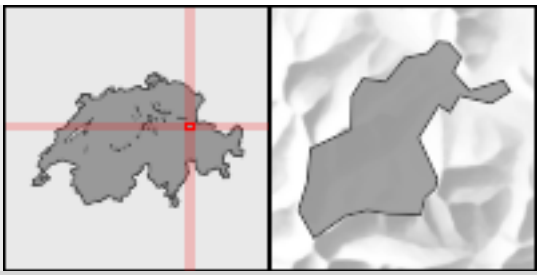

Mels

Population		
Residents	2019	8,561
Change in %	2010-2019	2.4
Population density per km²	2019	61.5
Age distribution in %		
0-19 years	2019	22.2
20-64 years	2019	60.0
65 years or over	2019	17.8
Foreign nationals in %	2019	17.0
Components of population change		
Crude marriage rate	2019	4.0
Crude divorce rate	2019	0.7
Crude birth rate	2019	11.2
Crude mortality rate	2019	7.0
Private households	2019	3,516
Size of households in persons	2019	2.40
Area		
Total surface area in km²	2016	139.1
Settlement and urban area in %	2004/09	2.8
Change in ha	1979/85-2004/09	76
Agricultural area in %	2004/09	42.0
Change in ha	1979/85-2004/09	-225
Wooded area in %	2004/09	29.5
Unproductive area in %	2004/09	25.7
Economy		
Employed total	2018	3,388
Primary sector	2018	305
Secondary sector	2018	774
Tertiary sector	2018	2,309
Business establishments total	2018	597
Primary sector	2018	100
Secondary sector	2018	110
Tertiary sector	2018	387
Construction and housing		
Dwelling vacancy rate	2020	1.30
New housing units per 1000 residents	2018	6.6
Social security		
Social assistance rate	2019	1.62

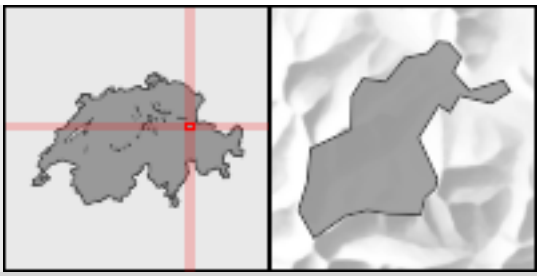

Mels

Voter shares of selected parties in % (National Council elections)		
FDP/PLR inclusive LP/PL-BS	2019	11.5
CVP	2019	32.2
SP	2019	6.2
SVP	2019	35.2
EVP/CSP	2019	0.7
GLP	2019	6.7
BDP	2019	0.7
PdA/Sol.	2019	0.0
GPS	2019	5.4
Small right-wing parties	2019	0.7

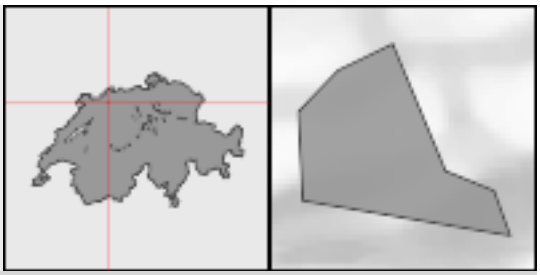

Meltingen

Population		
Residents	2019	668
Change in %	2010-2019	5.5
Population density per km²	2019	116.0
Age distribution in %		
0-19 years	2019	19.9
20-64 years	2019	61.1
65 years or over	2019	19.0
Foreign nationals in %	2019	8.5
Components of population change		
Crude marriage rate	2019	9.0
Crude divorce rate	2019	3.0
Crude birth rate	2019	12.0
Crude mortality rate	2019	1.5
Private households	2019	276
Size of households in persons	2019	2.38
Area		
Total surface area in km²	2016	5.8
Settlement and urban area in %	2004/09	5.7
Change in ha	1979/85-2004/09	6
Agricultural area in %	2004/09	40.3
Change in ha	1979/85-2004/09	-8
Wooded area in %	2004/09	54.0
Unproductive area in %	2004/09	0.0
Economy		
Employed total	2018	132
Primary sector	2018	27
Secondary sector	2018	16
Tertiary sector	2018	89
Business establishments total	2018	48
Primary sector	2018	10
Secondary sector	2018	11
Tertiary sector	2018	27
Construction and housing		
Dwelling vacancy rate	2020	4.25
New housing units per 1000 residents	2018	7.8
Social security		
Social assistance rate	2019	1.52

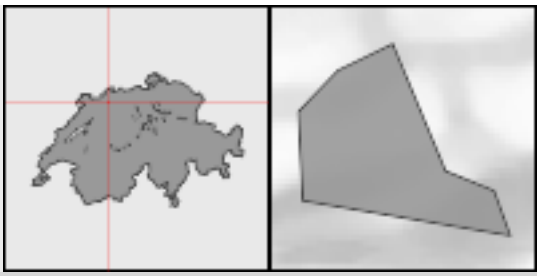

Meltingen

Voter shares of selected parties in % (National Council elections)		
FDP/PLR inclusive LP/PL-BS	2019	24.5
CVP	2019	25.9
SP	2019	4.7
SVP	2019	29.8
EVP/CSP	2019	0.1
GLP	2019	5.0
BDP	2019	1.3
PdA/Sol.	2019	0.0
GPS	2019	7.9
Small right-wing parties	2019	0.3

Schweizerische Eidgenossenschaft
Confédération suisse
Confederazione Svizzera
Confederaziun svizra

Eidgenössisches Departement des Innern EDI
Département fédéral de l'intérieur DFI
Bundesamt für Statistik BFS
Office fédéral de la statistique OFS

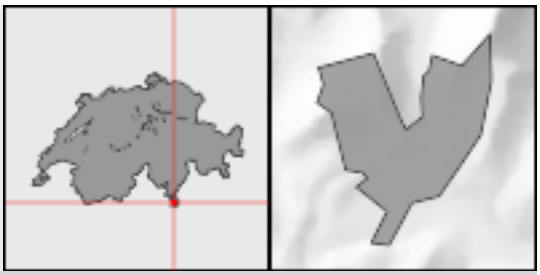

Mendrisio

Population		
Residents	2019	14,870
Change in %	2010-2019	4.6
Population density per km²	2019	468.1
Age distribution in %		
0-19 years	2019	17.2
20-64 years	2019	58.8
65 years or over	2019	24.0
Foreign nationals in %	2019	22.0
Components of population change		
Crude marriage rate	2019	3.8
Crude divorce rate	2019	1.7
Crude birth rate	2019	5.2
Crude mortality rate	2019	8.9
Private households	2019	6,939
Size of households in persons	2019	2.11
Area		
Total surface area in km²	2016	31.8
Settlement and urban area in %	2004/09	21.3
Change in ha	1979/85-2004/09	138
Agricultural area in %	2004/09	16.6
Change in ha	1979/85-2004/09	-91
Wooded area in %	2004/09	61.0
Unproductive area in %	2004/09	1.1
Economy		
Employed total	2018	16,431
Primary sector	2018	201
Secondary sector	2018	6,672
Tertiary sector	2018	9,558
Business establishments total	2018	2,013
Primary sector	2018	66
Secondary sector	2018	288
Tertiary sector	2018	1,659
Construction and housing		
Dwelling vacancy rate	2020	4.40
New housing units per 1000 residents	2018	5.8
Social security		
Social assistance rate	2019	2.39

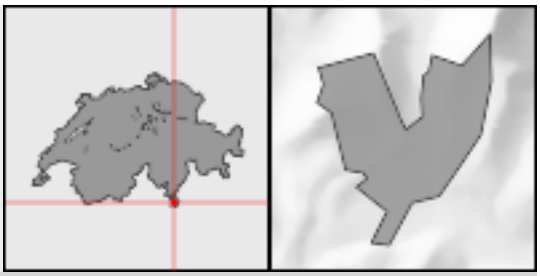

Mendrisio

Voter shares of selected parties in % (National Council elections)		
FDP/PLR inclusive LP/PL-BS	2019	20.7
CVP	2019	25.7
SP	2019	11.6
SVP	2019	9.8
EVP/CSP	2019	0.0
GLP	2019	0.9
BDP	2019	0.0
PdA/Sol.	2019	1.1
GPS	2019	11.2
Small right-wing parties	2019	15.9

Ménières

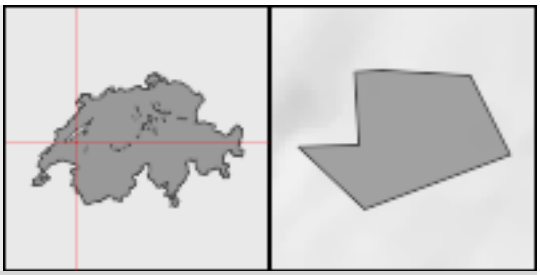

Population		
Residents	2019	437
Change in %	2010-2019	35.3
Population density per km²	2019	99.8
Age distribution in %		
0-19 years	2019	28.1
20-64 years	2019	56.5
65 years or over	2019	15.3
Foreign nationals in %	2019	17.4
Components of population change		
Crude marriage rate	2019	0.0
Crude divorce rate	2019	2.3
Crude birth rate	2019	6.8
Crude mortality rate	2019	6.8
Private households	2019	160
Size of households in persons	2019	2.73
Area		
Total surface area in km²	2016	4.4
Settlement and urban area in %	2004/09	9.2
Change in ha	1979/85-2004/09	13
Agricultural area in %	2004/09	74.9
Change in ha	1979/85-2004/09	-12
Wooded area in %	2004/09	15.9
Unproductive area in %	2004/09	0.0
Economy		
Employed total	2018	132
Primary sector	2018	39
Secondary sector	2018	20
Tertiary sector	2018	73
Business establishments total	2018	26
Primary sector	2018	7
Secondary sector	2018	X
Tertiary sector	2018	15
Construction and housing		
Dwelling vacancy rate	2020	2.66
New housing units per 1000 residents	2018	9.6
Social security		
Social assistance rate	2019	X

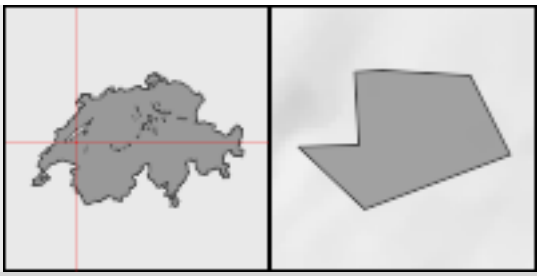

Ménières

Voter shares of selected parties in % (National Council elections)		
FDP/PLR inclusive LP/PL-BS	2019	22.8
CVP	2019	13.8
SP	2019	13.6
SVP	2019	36.7
EVP/CSP	2019	2.9
GLP	2019	2.2
BDP	2019	0.5
PdA/Sol.	2019	0.0
GPS	2019	5.2
Small right-wing parties	2019	1.7

Menziken

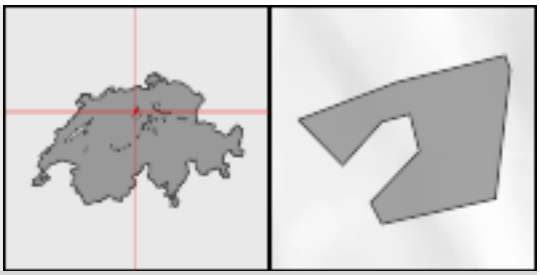

Population		
Residents	2019	6,519
Change in %	2010-2019	16.2
Population density per km²	2019	1,021.8
Age distribution in %		
0-19 years	2019	21.7
20-64 years	2019	60.6
65 years or over	2019	17.7
Foreign nationals in %	2019	39.5
Components of population change		
Crude marriage rate	2019	4.2
Crude divorce rate	2019	1.9
Crude birth rate	2019	11.5
Crude mortality rate	2019	8.6
Private households	2019	2,748
Size of households in persons	2019	2.31
Area		
Total surface area in km²	2016	6.4
Settlement and urban area in %	2004/09	29.1
Change in ha	1979/85-2004/09	18
Agricultural area in %	2004/09	47.3
Change in ha	1979/85-2004/09	-18
Wooded area in %	2004/09	23.3
Unproductive area in %	2004/09	0.3
Economy		
Employed total	2018	1,953
Primary sector	2018	19
Secondary sector	2018	386
Tertiary sector	2018	1,548
Business establishments total	2018	298
Primary sector	2018	8
Secondary sector	2018	56
Tertiary sector	2018	234
Construction and housing		
Dwelling vacancy rate	2020	7.49
New housing units per 1000 residents	2018	11.4
Social security		
Social assistance rate	2019	2.87

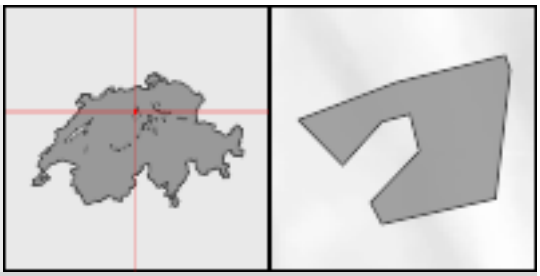

Menziken

Voter shares of selected parties in % (National Council elections)		
FDP/PLR inclusive LP/PL-BS	2019	13.5
CVP	2019	5.9
SP	2019	13.3
SVP	2019	41.4
EVP/CSP	2019	4.4
GLP	2019	5.6
BDP	2019	2.6
PdA/Sol.	2019	0.0
GPS	2019	6.8
Small right-wing parties	2019	2.9



Menzingen

Population		
Residents	2019	4,551
Change in %	2010-2019	3.4
Population density per km²	2019	165.4
Age distribution in %		
0-19 years	2019	19.5
20-64 years	2019	60.3
65 years or over	2019	20.1
Foreign nationals in %	2019	20.0
Components of population change		
Crude marriage rate	2019	4.2
Crude divorce rate	2019	2.2
Crude birth rate	2019	11.0
Crude mortality rate	2019	7.3
Private households	2019	1,789
Size of households in persons	2019	2.41
Area		
Total surface area in km²	2016	27.5
Settlement and urban area in %	2004/09	7.5
Change in ha	1979/85-2004/09	20
Agricultural area in %	2004/09	62.7
Change in ha	1979/85-2004/09	-17
Wooded area in %	2004/09	28.3
Unproductive area in %	2004/09	1.5
Economy		
Employed total	2018	1,853
Primary sector	2018	271
Secondary sector	2018	186
Tertiary sector	2018	1,396
Business establishments total	2018	388
Primary sector	2018	96
Secondary sector	2018	46
Tertiary sector	2018	246
Construction and housing		
Dwelling vacancy rate	2020	0.70
New housing units per 1000 residents	2018	6.4
Social security		
Social assistance rate	2019	1.96



Menzingen

Voter shares of selected parties in % (National Council elections)		
FDP/PLR inclusive LP/PL-BS	2019	9.4
CVP	2019	31.9
SP	2019	5.0
SVP	2019	32.8
EVP/CSP	2019	1.1
GLP	2019	3.5
BDP	2019	0.0
PdA/Sol.	2019	0.0
GPS	2019	16.3
Small right-wing parties	2019	0.0

Menznau

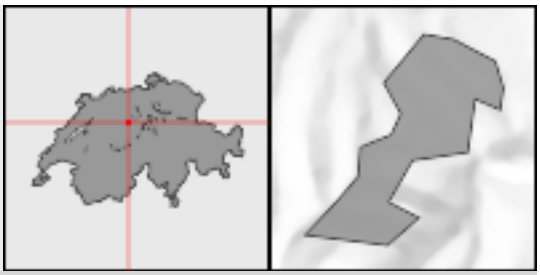

Population		
Residents	2019	2,888
Change in %	2010-2019	1.4
Population density per km²	2019	95.2
Age distribution in %		
0-19 years	2019	22.6
20-64 years	2019	60.4
65 years or over	2019	17.0
Foreign nationals in %	2019	10.7
Components of population change		
Crude marriage rate	2019	4.2
Crude divorce rate	2019	1.7
Crude birth rate	2019	10.4
Crude mortality rate	2019	10.1
Private households	2019	1,132
Size of households in persons	2019	2.51
Area		
Total surface area in km²	2016	30.3
Settlement and urban area in %	2004/09	6.2
Change in ha	1979/85-2004/09	52
Agricultural area in %	2004/09	58.5
Change in ha	1979/85-2004/09	-32
Wooded area in %	2004/09	34.4
Unproductive area in %	2004/09	0.9
Economy		
Employed total	2018	1,575
Primary sector	2018	307
Secondary sector	2018	691
Tertiary sector	2018	577
Business establishments total	2018	254
Primary sector	2018	107
Secondary sector	2018	39
Tertiary sector	2018	108
Construction and housing		
Dwelling vacancy rate	2020	2.25
New housing units per 1000 residents	2018	1.7
Social security		
Social assistance rate	2019	1.60

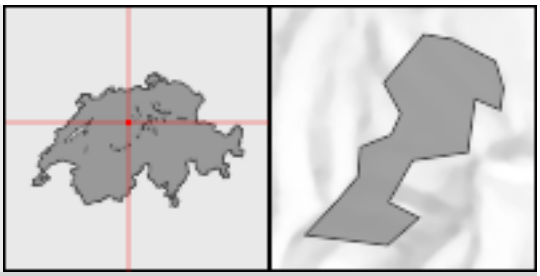

Menznau

Voter shares of selected parties in % (National Council elections)		
FDP/PLR inclusive LP/PL-BS	2019	21.4
CVP	2019	33.2
SP	2019	3.3
SVP	2019	34.6
EVP/CSP	2019	0.5
GLP	2019	1.7
BDP	2019	0.0
PdA/Sol.	2019	0.0
GPS	2019	4.8
Small right-wing parties	2019	0.2

Schweizerische Eidgenossenschaft
Confédération suisse
Confederazione Svizzera
Confederaziun svizra

Eidgenössisches Departement des Innern EDI
Département fédéral de l'intérieur DFI
Bundesamt für Statistik BFS
Office fédéral de la statistique OFS

Merenschwand



Population		
Residents	2019	3,667
Change in %	2010-2019	16.4
Population density per km²	2019	271.4
Age distribution in %		
0-19 years	2019	22.9
20-64 years	2019	64.2
65 years or over	2019	13.0
Foreign nationals in %	2019	20.3
Components of population change		
Crude marriage rate	2019	3.9
Crude divorce rate	2019	3.6
Crude birth rate	2019	10.5
Crude mortality rate	2019	2.8
Private households	2019	1,389
Size of households in persons	2019	2.56
Area		
Total surface area in km²	2016	13.5
Settlement and urban area in %	2004/09	11.2
Change in ha	1979/85-2004/09	38
Agricultural area in %	2004/09	66.5
Change in ha	1979/85-2004/09	-72
Wooded area in %	2004/09	14.3
Unproductive area in %	2004/09	7.9
Economy		
Employed total	2018	1,573
Primary sector	2018	143
Secondary sector	2018	810
Tertiary sector	2018	620
Business establishments total	2018	260
Primary sector	2018	48
Secondary sector	2018	69
Tertiary sector	2018	143
Construction and housing		
Dwelling vacancy rate	2020	1.68
New housing units per 1000 residents	2018	6.5
Social security		
Social assistance rate	2019	1.10

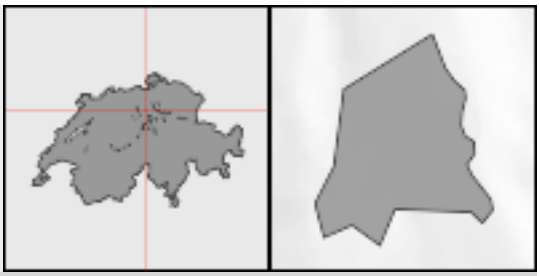

Merenschwand

Voter shares of selected parties in % (National Council elections)		
FDP/PLR inclusive LP/PL-BS	2019	10.5
CVP	2019	23.6
SP	2019	7.7
SVP	2019	36.5
EVP/CSP	2019	1.1
GLP	2019	7.2
BDP	2019	3.3
PdA/Sol.	2019	0.0
GPS	2019	6.8
Small right-wing parties	2019	0.7

Mergoscia

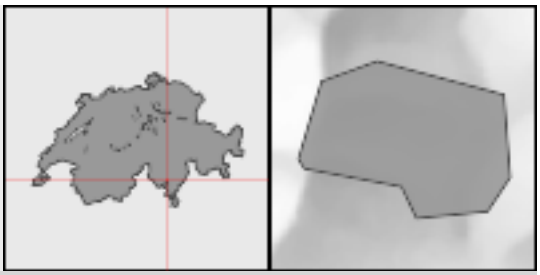

Population		
Residents	2019	209
Change in %	2010-2019	-5.0
Population density per km²	2019	17.2
Age distribution in %		
0-19 years	2019	12.9
20-64 years	2019	58.4
65 years or over	2019	28.7
Foreign nationals in %	2019	9.1
Components of population change		
Crude marriage rate	2019	4.7
Crude divorce rate	2019	4.7
Crude birth rate	2019	0.0
Crude mortality rate	2019	9.5
Private households	2019	105
Size of households in persons	2019	1.98
Area		
Total surface area in km²	2016	12.2
Settlement and urban area in %	2004/09	2.3
Change in ha	1979/85-2004/09	5
Agricultural area in %	2004/09	8.8
Change in ha	1979/85-2004/09	-49
Wooded area in %	2004/09	71.6
Unproductive area in %	2004/09	17.3
Economy		
Employed total	2018	X
Primary sector	2018	12
Secondary sector	2018	X
Tertiary sector	2018	23
Business establishments total	2018	X
Primary sector	2018	X
Secondary sector	2018	X
Tertiary sector	2018	17
Construction and housing		
Dwelling vacancy rate	2020	0.56
New housing units per 1000 residents	2018	4.6
Social security		
Social assistance rate	2019	X

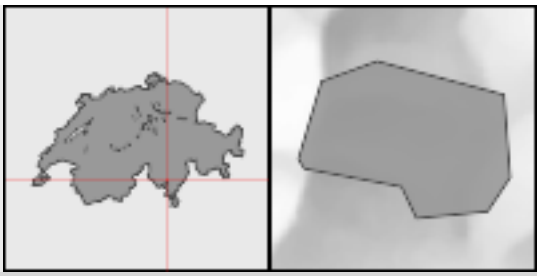

Mergoscia

Voter shares of selected parties in % (National Council elections)		
FDP/PLR inclusive LP/PL-BS	2019	12.0
CVP	2019	3.3
SP	2019	23.2
SVP	2019	12.2
EVP/CSP	2019	0.0
GLP	2019	2.2
BDP	2019	0.0
PdA/Sol.	2019	1.3
GPS	2019	16.5
Small right-wing parties	2019	14.3

Merishausen

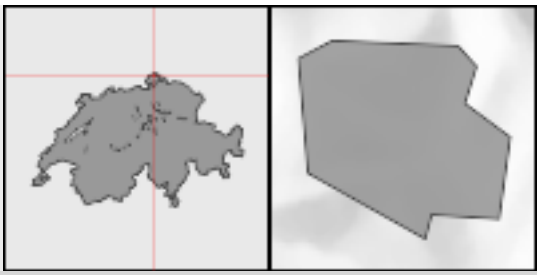

Population		
Residents	2019	856
Change in %	2010-2019	9.6
Population density per km²	2019	48.7
Age distribution in %		
0-19 years	2019	24.8
20-64 years	2019	57.2
65 years or over	2019	18.0
Foreign nationals in %	2019	12.3
Components of population change		
Crude marriage rate	2019	2.3
Crude divorce rate	2019	0.0
Crude birth rate	2019	11.7
Crude mortality rate	2019	12.8
Private households	2019	332
Size of households in persons	2019	2.56
Area		
Total surface area in km²	2016	17.6
Settlement and urban area in %	2004/09	3.7
Change in ha	1979/85-2004/09	8
Agricultural area in %	2004/09	29.2
Change in ha	1979/85-2004/09	-32
Wooded area in %	2004/09	66.9
Unproductive area in %	2004/09	0.2
Economy		
Employed total	2018	207
Primary sector	2018	37
Secondary sector	2018	49
Tertiary sector	2018	121
Business establishments total	2018	65
Primary sector	2018	12
Secondary sector	2018	10
Tertiary sector	2018	43
Construction and housing		
Dwelling vacancy rate	2020	1.65
New housing units per 1000 residents	2018	10.6
Social security		
Social assistance rate	2019	X

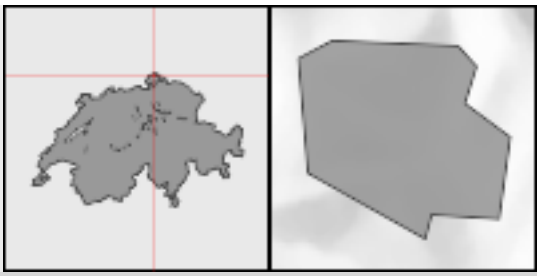

Merishausen

Voter shares of selected parties in % (National Council elections)		
FDP/PLR inclusive LP/PL-BS	2019	14.3
CVP	2019	1.8
SP	2019	16.2
SVP	2019	48.4
EVP/CSP	2019	2.9
GLP	2019	3.4
BDP	2019	0.0
PdA/Sol.	2019	0.0
GPS	2019	8.2
Small right-wing parties	2019	3.3

Mervelier

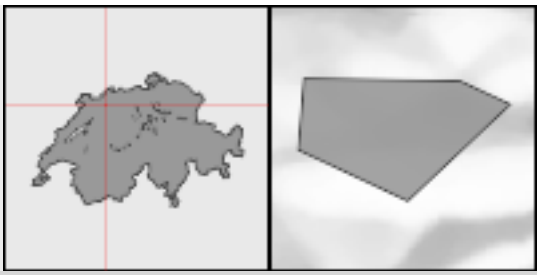

Population		
Residents	2019	523
Change in %	2010-2019	-5.1
Population density per km²	2019	53.7
Age distribution in %		
0-19 years	2019	19.3
20-64 years	2019	58.5
65 years or over	2019	22.2
Foreign nationals in %	2019	3.8
Components of population change		
Crude marriage rate	2019	3.9
Crude divorce rate	2019	0.0
Crude birth rate	2019	2.0
Crude mortality rate	2019	13.7
Private households	2019	208
Size of households in persons	2019	2.50
Area		
Total surface area in km²	2016	9.7
Settlement and urban area in %	2004/09	3.6
Change in ha	1979/85-2004/09	5
Agricultural area in %	2004/09	43.9
Change in ha	1979/85-2004/09	-9
Wooded area in %	2004/09	52.2
Unproductive area in %	2004/09	0.4
Economy		
Employed total	2018	77
Primary sector	2018	35
Secondary sector	2018	17
Tertiary sector	2018	25
Business establishments total	2018	40
Primary sector	2018	11
Secondary sector	2018	9
Tertiary sector	2018	20
Construction and housing		
Dwelling vacancy rate	2020	4.69
New housing units per 1000 residents	2018	18.4
Social security		
Social assistance rate	2019	2.60

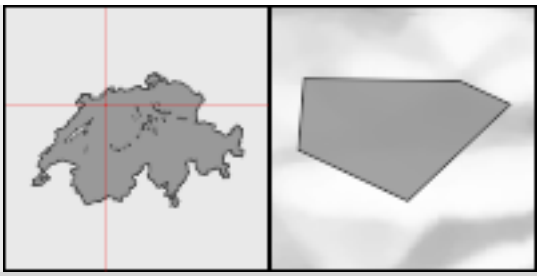

Mervelier

Voter shares of selected parties in % (National Council elections)		
FDP/PLR inclusive LP/PL-BS	2019	2.6
CVP	2019	17.5
SP	2019	30.1
SVP	2019	18.4
EVP/CSP	2019	15.8
GLP	2019	0.0
BDP	2019	0.0
PdA/Sol.	2019	0.0
GPS	2019	15.5
Small right-wing parties	2019	0.0

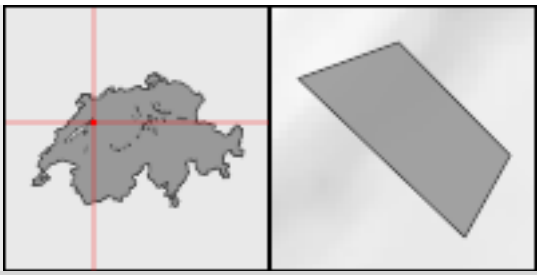

Merzligen

Population		
Residents	2019	391
Change in %	2010-2019	-3.7
Population density per km²	2019	170.0
Age distribution in %		
0-19 years	2019	15.9
20-64 years	2019	53.5
65 years or over	2019	30.7
Foreign nationals in %	2019	3.8
Components of population change		
Crude marriage rate	2019	2.6
Crude divorce rate	2019	0.0
Crude birth rate	2019	2.6
Crude mortality rate	2019	10.2
Private households	2019	177
Size of households in persons	2019	2.21
Area		
Total surface area in km²	2016	2.3
Settlement and urban area in %	2004/09	10.6
Change in ha	1979/85-2004/09	7
Agricultural area in %	2004/09	72.1
Change in ha	1979/85-2004/09	-8
Wooded area in %	2004/09	16.8
Unproductive area in %	2004/09	0.4
Economy		
Employed total	2018	53
Primary sector	2018	13
Secondary sector	2018	11
Tertiary sector	2018	29
Business establishments total	2018	24
Primary sector	2018	5
Secondary sector	2018	5
Tertiary sector	2018	14
Construction and housing		
Dwelling vacancy rate	2020	4.23
New housing units per 1000 residents	2018	5.0
Social security		
Social assistance rate	2019	X

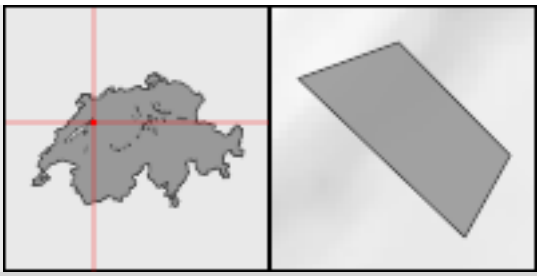

Merzligen

Voter shares of selected parties in % (National Council elections)		
FDP/PLR inclusive LP/PL-BS	2019	10.6
CVP	2019	0.2
SP	2019	14.8
SVP	2019	29.0
EVP/CSP	2019	4.8
GLP	2019	10.3
BDP	2019	13.0
PdA/Sol.	2019	0.1
GPS	2019	14.3
Small right-wing parties	2019	0.9

Mesocco



Population		
Residents	2019	1,344
Change in %	2010-2019	9.7
Population density per km²	2019	8.2
Age distribution in %		
0-19 years	2019	14.5
20-64 years	2019	60.1
65 years or over	2019	25.4
Foreign nationals in %	2019	21.2
Components of population change		
Crude marriage rate	2019	3.0
Crude divorce rate	2019	3.0
Crude birth rate	2019	5.2
Crude mortality rate	2019	11.9
Private households	2019	639
Size of households in persons	2019	2.04
Area		
Total surface area in km²	2016	164.8
Settlement and urban area in %	2004/09	1.4
Change in ha	1979/85-2004/09	13
Agricultural area in %	2004/09	18.6
Change in ha	1979/85-2004/09	-332
Wooded area in %	2004/09	21.8
Unproductive area in %	2004/09	58.2
Economy		
Employed total	2018	615
Primary sector	2018	45
Secondary sector	2018	159
Tertiary sector	2018	411
Business establishments total	2018	168
Primary sector	2018	16
Secondary sector	2018	30
Tertiary sector	2018	122
Construction and housing		
Dwelling vacancy rate	2020	2.52
New housing units per 1000 residents	2018	1.5
Social security		
Social assistance rate	2019	0.45



Mesocco

Voter shares of selected parties in % (National Council elections)		
FDP/PLR inclusive LP/PL-BS	2019	18.5
CVP	2019	12.1
SP	2019	22.3
SVP	2019	31.9
EVP/CSP	2019	0.0
GLP	2019	1.2
BDP	2019	7.6
PdA/Sol.	2019	0.0
GPS	2019	6.4
Small right-wing parties	2019	0.0

Messen

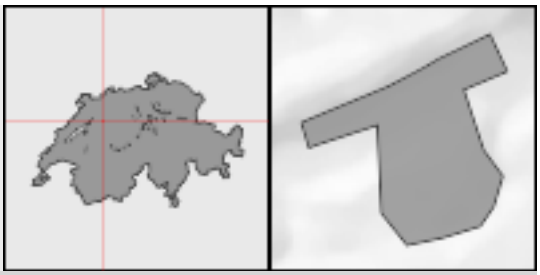

Population		
Residents	2019	1,476
Change in %	2010-2019	4.8
Population density per km²	2019	124.1
Age distribution in %		
0-19 years	2019	22.2
20-64 years	2019	59.6
65 years or over	2019	18.3
Foreign nationals in %	2019	4.2
Components of population change		
Crude marriage rate	2019	0.7
Crude divorce rate	2019	0.0
Crude birth rate	2019	6.1
Crude mortality rate	2019	6.8
Private households	2019	597
Size of households in persons	2019	2.44
Area		
Total surface area in km²	2016	11.9
Settlement and urban area in %	2004/09	7.2
Change in ha	1979/85-2004/09	14
Agricultural area in %	2004/09	63.8
Change in ha	1979/85-2004/09	-15
Wooded area in %	2004/09	28.5
Unproductive area in %	2004/09	0.5
Economy		
Employed total	2018	401
Primary sector	2018	99
Secondary sector	2018	72
Tertiary sector	2018	230
Business establishments total	2018	123
Primary sector	2018	38
Secondary sector	2018	16
Tertiary sector	2018	69
Construction and housing		
Dwelling vacancy rate	2020	0.90
New housing units per 1000 residents	2018	2.0
Social security		
Social assistance rate	2019	0.54

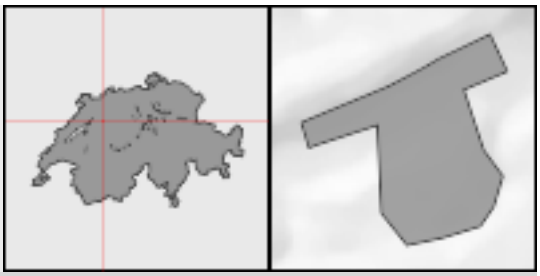

Messen

Voter shares of selected parties in % (National Council elections)		
FDP/PLR inclusive LP/PL-BS	2019	21.2
CVP	2019	5.4
SP	2019	15.4
SVP	2019	35.4
EVP/CSP	2019	1.4
GLP	2019	6.0
BDP	2019	6.9
PdA/Sol.	2019	0.0
GPS	2019	7.6
Small right-wing parties	2019	0.4

Mettauertal



Population		
Residents	2019	2,035
Change in %	2010-2019	5.0
Population density per km²	2019	94.2
Age distribution in %		
0-19 years	2019	17.6
20-64 years	2019	60.4
65 years or over	2019	22.0
Foreign nationals in %	2019	15.2
Components of population change		
Crude marriage rate	2019	5.4
Crude divorce rate	2019	1.0
Crude birth rate	2019	10.3
Crude mortality rate	2019	10.3
Private households	2019	911
Size of households in persons	2019	2.20
Area		
Total surface area in km²	2016	21.6
Settlement and urban area in %	2004/09	7.5
Change in ha	1979/85-2004/09	26
Agricultural area in %	2004/09	51.2
Change in ha	1979/85-2004/09	-36
Wooded area in %	2004/09	40.1
Unproductive area in %	2004/09	1.3
Economy		
Employed total	2018	749
Primary sector	2018	125
Secondary sector	2018	337
Tertiary sector	2018	287
Business establishments total	2018	183
Primary sector	2018	52
Secondary sector	2018	34
Tertiary sector	2018	97
Construction and housing		
Dwelling vacancy rate	2020	2.14
New housing units per 1000 residents	2018	10.2
Social security		
Social assistance rate	2019	1.14

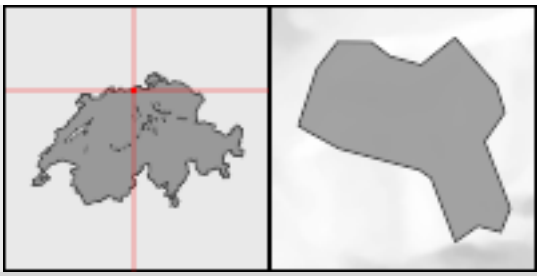

Mettauertal

Voter shares of selected parties in % (National Council elections)		
FDP/PLR inclusive LP/PL-BS	2019	9.9
CVP	2019	16.9
SP	2019	15.8
SVP	2019	39.5
EVP/CSP	2019	1.4
GLP	2019	4.4
BDP	2019	3.4
PdA/Sol.	2019	0.0
GPS	2019	6.8
Small right-wing parties	2019	0.2

Mettembert

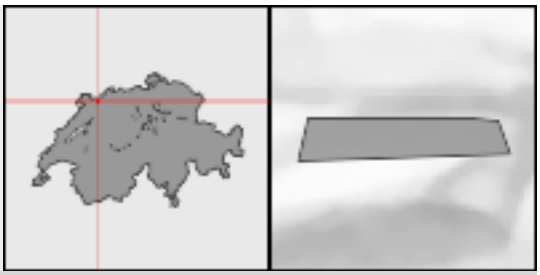

Population		
Residents	2019	105
Change in %	2010-2019	-14.6
Population density per km²	2019	44.9
Age distribution in %		
0-19 years	2019	20.0
20-64 years	2019	55.2
65 years or over	2019	24.8
Foreign nationals in %	2019	14.3
Components of population change		
Crude marriage rate	2019	0.0
Crude divorce rate	2019	0.0
Crude birth rate	2019	18.9
Crude mortality rate	2019	9.4
Private households	2019	46
Size of households in persons	2019	2.28
Area		
Total surface area in km²	2016	2.3
Settlement and urban area in %	2004/09	7.6
Change in ha	1979/85-2004/09	3
Agricultural area in %	2004/09	39.4
Change in ha	1979/85-2004/09	-2
Wooded area in %	2004/09	52.5
Unproductive area in %	2004/09	0.4
Economy		
Employed total	2018	16
Primary sector	2018	7
Secondary sector	2018	X
Tertiary sector	2018	9
Business establishments total	2018	X
Primary sector	2018	X
Secondary sector	2018	X
Tertiary sector	2018	7
Construction and housing		
Dwelling vacancy rate	2020	1.59
New housing units per 1000 residents	2018	0.0
Social security		
Social assistance rate	2019	X

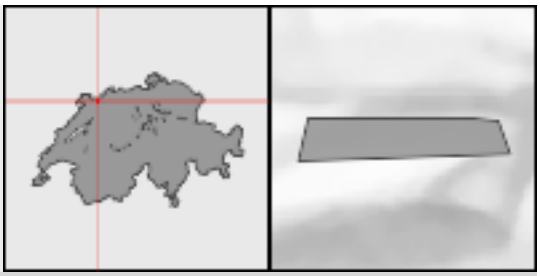

Mettembert

Voter shares of selected parties in % (National Council elections)

FDP/PLR inclusive LP/PL-BS	2019	1.0
CVP	2019	30.0
SP	2019	24.0
SVP	2019	11.0
EVP/CSP	2019	17.0
GLP	2019	0.0
BDP	2019	0.0
PdA/Sol.	2019	0.0
GPS	2019	17.0
Small right-wing parties	2019	0.0

Mettmenstetten



Population		
Residents	2019	5,200
Change in %	2010-2019	22.6
Population density per km²	2019	399.1
Age distribution in %		
0-19 years	2019	23.1
20-64 years	2019	59.2
65 years or over	2019	17.7
Foreign nationals in %	2019	14.8
Components of population change		
Crude marriage rate	2019	5.1
Crude divorce rate	2019	2.3
Crude birth rate	2019	13.8
Crude mortality rate	2019	4.7
Private households	2019	2,097
Size of households in persons	2019	2.45
Area		
Total surface area in km²	2016	13.0
Settlement and urban area in %	2004/09	16.0
Change in ha	1979/85-2004/09	65
Agricultural area in %	2004/09	64.3
Change in ha	1979/85-2004/09	-70
Wooded area in %	2004/09	18.6
Unproductive area in %	2004/09	1.1
Economy		
Employed total	2018	1,680
Primary sector	2018	148
Secondary sector	2018	545
Tertiary sector	2018	987
Business establishments total	2018	319
Primary sector	2018	51
Secondary sector	2018	58
Tertiary sector	2018	210
Construction and housing		
Dwelling vacancy rate	2020	1.33
New housing units per 1000 residents	2018	18.2
Social security		
Social assistance rate	2019	1.61

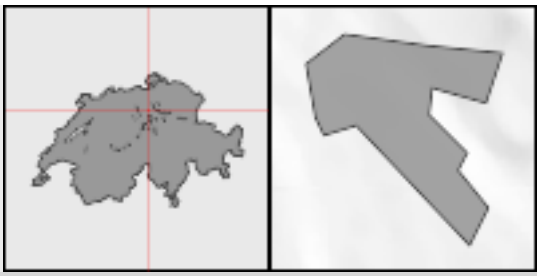

Mettmenstetten

Voter shares of selected parties in % (National Council elections)		
FDP/PLR inclusive LP/PL-BS	2019	11.8
CVP	2019	3.6
SP	2019	15.4
SVP	2019	31.2
EVP/CSP	2019	4.7
GLP	2019	14.6
BDP	2019	1.4
PdA/Sol.	2019	0.4
GPS	2019	11.8
Small right-wing parties	2019	3.9

Schweizerische Eidgenossenschaft
Confédération suisse
Confederazione Svizzera
Confederaziun svizra

Eidgenössisches Departement des Innern EDI
Département fédéral de l'intérieur DFI
Bundesamt für Statistik BFS
Office fédéral de la statistique OFS

Metzerlen-Mariastein

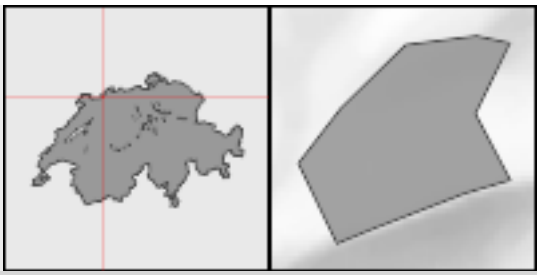

Population		
Residents	2019	925
Change in %	2010-2019	2.3
Population density per km²	2019	109.1
Age distribution in %		
0-19 years	2019	18.3
20-64 years	2019	59.0
65 years or over	2019	22.7
Foreign nationals in %	2019	10.5
Components of population change		
Crude marriage rate	2019	4.3
Crude divorce rate	2019	1.1
Crude birth rate	2019	8.6
Crude mortality rate	2019	11.8
Private households	2019	410
Size of households in persons	2019	2.19
Area		
Total surface area in km²	2016	8.5
Settlement and urban area in %	2004/09	7.6
Change in ha	1979/85-2004/09	17
Agricultural area in %	2004/09	46.9
Change in ha	1979/85-2004/09	-14
Wooded area in %	2004/09	45.3
Unproductive area in %	2004/09	0.1
Economy		
Employed total	2018	258
Primary sector	2018	59
Secondary sector	2018	21
Tertiary sector	2018	178
Business establishments total	2018	63
Primary sector	2018	15
Secondary sector	2018	8
Tertiary sector	2018	40
Construction and housing		
Dwelling vacancy rate	2020	1.70
New housing units per 1000 residents	2018	11.8
Social security		
Social assistance rate	2019	1.07

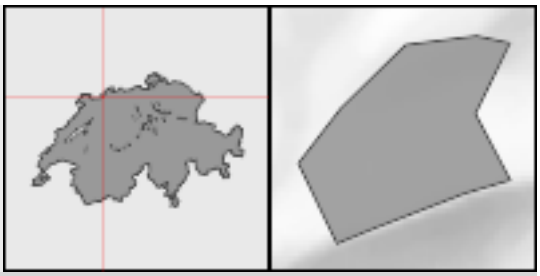

Metzerlen-Mariastein

Voter shares of selected parties in % (National Council elections)

FDP/PLR inclusive LP/PL-BS	2019	12.8
CVP	2019	21.5
SP	2019	14.4
SVP	2019	29.3
EVP/CSP	2019	0.8
GLP	2019	4.9
BDP	2019	3.5
PdA/Sol.	2019	0.0
GPS	2019	12.5
Small right-wing parties	2019	0.2

Mex (VD)



Population		
Residents	2019	718
Change in %	2010-2019	9.8
Population density per km²	2019	253.7
Age distribution in %		
0-19 years	2019	20.5
20-64 years	2019	61.0
65 years or over	2019	18.5
Foreign nationals in %	2019	25.6
Components of population change		
Crude marriage rate	2019	2.8
Crude divorce rate	2019	4.2
Crude birth rate	2019	13.9
Crude mortality rate	2019	2.8
Private households	2019	300
Size of households in persons	2019	2.35
Area		
Total surface area in km²	2016	2.8
Settlement and urban area in %	2004/09	16.6
Change in ha	1979/85-2004/09	12
Agricultural area in %	2004/09	54.5
Change in ha	1979/85-2004/09	-9
Wooded area in %	2004/09	29.0
Unproductive area in %	2004/09	0.0
Economy		
Employed total	2018	1,744
Primary sector	2018	11
Secondary sector	2018	1,665
Tertiary sector	2018	68
Business establishments total	2018	37
Primary sector	2018	X
Secondary sector	2018	7
Tertiary sector	2018	26
Construction and housing		
Dwelling vacancy rate	2020	3.97
New housing units per 1000 residents	2018	6.9
Social security		
Social assistance rate	2019	2.07

Mex (VD)



Voter shares of selected parties in % (National Council elections)		
FDP/PLR inclusive LP/PL-BS	2019	24.2
CVP	2019	3.0
SP	2019	9.1
SVP	2019	29.3
EVP/CSP	2019	3.7
GLP	2019	12.4
BDP	2019	0.2
PdA/Sol.	2019	0.5
GPS	2019	15.4
Small right-wing parties	2019	0.7

Meyriez

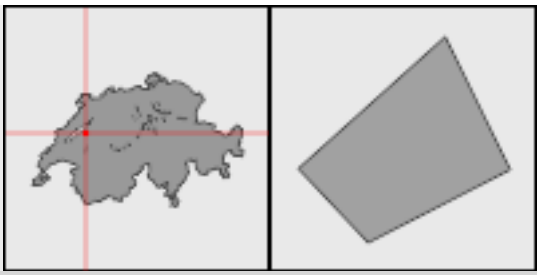

Population		
Residents	2019	573
Change in %	2010-2019	-4.5
Population density per km²	2019	1,685.3
Age distribution in %		
0-19 years	2019	16.8
20-64 years	2019	62.1
65 years or over	2019	21.1
Foreign nationals in %	2019	8.4
Components of population change		
Crude marriage rate	2019	3.5
Crude divorce rate	2019	1.8
Crude birth rate	2019	7.0
Crude mortality rate	2019	10.5
Private households	2019	240
Size of households in persons	2019	2.36
Area		
Total surface area in km²	2016	0.3
Settlement and urban area in %	2004/09	91.2
Change in ha	1979/85-2004/09	4
Agricultural area in %	2004/09	2.9
Change in ha	1979/85-2004/09	-4
Wooded area in %	2004/09	0.0
Unproductive area in %	2004/09	5.9
Economy		
Employed total	2018	323
Primary sector	2018	X
Secondary sector	2018	X
Tertiary sector	2018	319
Business establishments total	2018	X
Primary sector	2018	X
Secondary sector	2018	X
Tertiary sector	2018	34
Construction and housing		
Dwelling vacancy rate	2020	0.00
New housing units per 1000 residents	2018	0.0
Social security		
Social assistance rate	2019	X

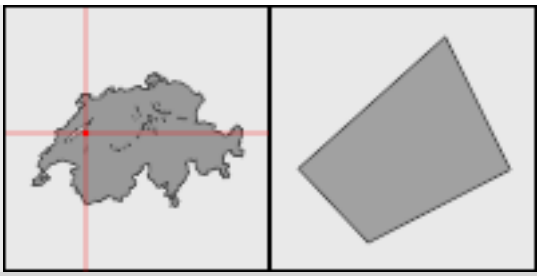

Meyriez

Voter shares of selected parties in % (National Council elections)		
FDP/PLR inclusive LP/PL-BS	2019	18.2
CVP	2019	8.1
SP	2019	20.5
SVP	2019	27.1
EVP/CSP	2019	3.5
GLP	2019	12.7
BDP	2019	0.8
PdA/Sol.	2019	0.0
GPS	2019	8.6
Small right-wing parties	2019	0.0



Meyrin

Population		
Residents	2019	25,745
Change in %	2010-2019	19.7
Population density per km²	2019	2,590.0
Age distribution in %		
0-19 years	2019	22.8
20-64 years	2019	60.8
65 years or over	2019	16.4
Foreign nationals in %	2019	43.7
Components of population change		
Crude marriage rate	2019	4.3
Crude divorce rate	2019	2.0
Crude birth rate	2019	13.0
Crude mortality rate	2019	5.9
Private households	2019	9,574
Size of households in persons	2019	2.57
Area		
Total surface area in km²	2016	9.9
Settlement and urban area in %	2004/09	59.1
Change in ha	1979/85-2004/09	77
Agricultural area in %	2004/09	35.8
Change in ha	1979/85-2004/09	-72
Wooded area in %	2004/09	4.2
Unproductive area in %	2004/09	0.9
Economy		
Employed total	2018	23,190
Primary sector	2018	55
Secondary sector	2018	4,714
Tertiary sector	2018	18,421
Business establishments total	2018	1,835
Primary sector	2018	8
Secondary sector	2018	300
Tertiary sector	2018	1,527
Construction and housing		
Dwelling vacancy rate	2020	0.67
New housing units per 1000 residents	2018	23.7
Social security		
Social assistance rate	2019	7.13

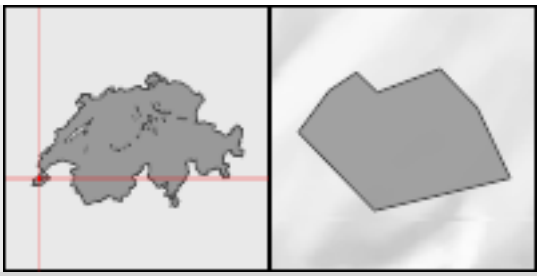

Meyrin

Voter shares of selected parties in % (National Council elections)		
FDP/PLR inclusive LP/PL-BS	2019	12.5
CVP	2019	7.8
SP	2019	17.0
SVP	2019	17.4
EVP/CSP	2019	1.1
GLP	2019	3.7
BDP	2019	0.5
PdA/Sol.	2019	7.6
GPS	2019	21.6
Small right-wing parties	2019	8.6

Mézières (FR)



Population		
Residents	2019	1,044
Change in %	2010-2019	4.7
Population density per km²	2019	116.9
Age distribution in %		
0-19 years	2019	19.8
20-64 years	2019	63.5
65 years or over	2019	16.7
Foreign nationals in %	2019	13.0
Components of population change		
Crude marriage rate	2019	1.0
Crude divorce rate	2019	1.0
Crude birth rate	2019	6.7
Crude mortality rate	2019	9.6
Private households	2019	407
Size of households in persons	2019	2.52
Area		
Total surface area in km²	2016	8.9
Settlement and urban area in %	2004/09	6.8
Change in ha	1979/85-2004/09	18
Agricultural area in %	2004/09	79.3
Change in ha	1979/85-2004/09	-16
Wooded area in %	2004/09	13.7
Unproductive area in %	2004/09	0.1
Economy		
Employed total	2018	242
Primary sector	2018	71
Secondary sector	2018	99
Tertiary sector	2018	72
Business establishments total	2018	73
Primary sector	2018	27
Secondary sector	2018	12
Tertiary sector	2018	34
Construction and housing		
Dwelling vacancy rate	2020	3.46
New housing units per 1000 residents	2018	0.9
Social security		
Social assistance rate	2019	0.96

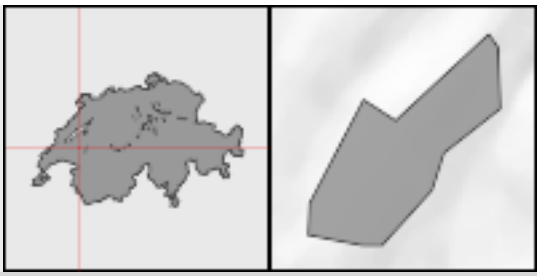

Mézières (FR)

Voter shares of selected parties in % (National Council elections)		
FDP/PLR inclusive LP/PL-BS	2019	21.4
CVP	2019	17.3
SP	2019	17.2
SVP	2019	26.6
EVP/CSP	2019	1.7
GLP	2019	3.6
BDP	2019	0.7
PdA/Sol.	2019	0.0
GPS	2019	8.4
Small right-wing parties	2019	0.6

Mezzovico-Vira

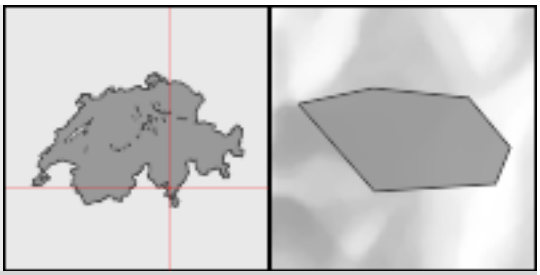

Population		
Residents	2019	1,377
Change in %	2010-2019	17.3
Population density per km²	2019	123.7
Age distribution in %		
0-19 years	2019	23.2
20-64 years	2019	60.6
65 years or over	2019	16.1
Foreign nationals in %	2019	13.8
Components of population change		
Crude marriage rate	2019	2.9
Crude divorce rate	2019	3.6
Crude birth rate	2019	8.7
Crude mortality rate	2019	4.4
Private households	2019	556
Size of households in persons	2019	2.46
Area		
Total surface area in km²	2016	11.1
Settlement and urban area in %	2004/09	9.3
Change in ha	1979/85-2004/09	31
Agricultural area in %	2004/09	10.2
Change in ha	1979/85-2004/09	-74
Wooded area in %	2004/09	68.4
Unproductive area in %	2004/09	12.1
Economy		
Employed total	2018	2,919
Primary sector	2018	16
Secondary sector	2018	1,732
Tertiary sector	2018	1,171
Business establishments total	2018	224
Primary sector	2018	5
Secondary sector	2018	69
Tertiary sector	2018	150
Construction and housing		
Dwelling vacancy rate	2020	2.14
New housing units per 1000 residents	2018	2.9
Social security		
Social assistance rate	2019	0.88

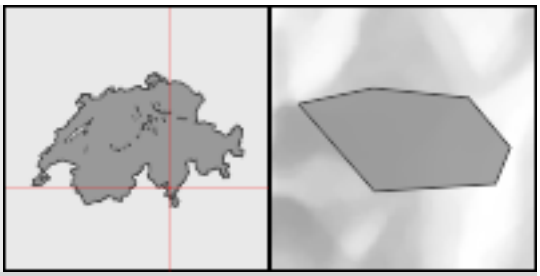

Mezzovico-Vira

Voter shares of selected parties in % (National Council elections)		
FDP/PLR inclusive LP/PL-BS	2019	19.2
CVP	2019	25.3
SP	2019	9.4
SVP	2019	13.2
EVP/CSP	2019	0.0
GLP	2019	0.3
BDP	2019	0.0
PdA/Sol.	2019	0.0
GPS	2019	5.6
Small right-wing parties	2019	23.6

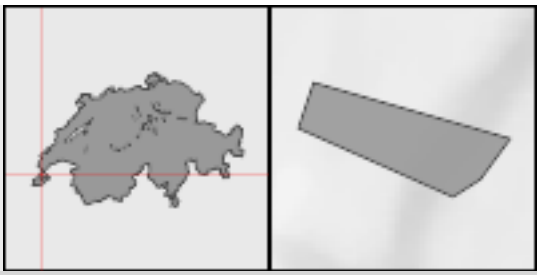

Mies

Population		
Residents	2019	2,118
Change in %	2010-2019	15.7
Population density per km²	2019	613.9
Age distribution in %		
0-19 years	2019	28.8
20-64 years	2019	56.7
65 years or over	2019	14.5
Foreign nationals in %	2019	38.8
Components of population change		
Crude marriage rate	2019	2.4
Crude divorce rate	2019	1.9
Crude birth rate	2019	11.4
Crude mortality rate	2019	11.4
Private households	2019	710
Size of households in persons	2019	2.90
Area		
Total surface area in km²	2016	3.5
Settlement and urban area in %	2004/09	34.2
Change in ha	1979/85-2004/09	33
Agricultural area in %	2004/09	33.0
Change in ha	1979/85-2004/09	-31
Wooded area in %	2004/09	31.9
Unproductive area in %	2004/09	0.9
Economy		
Employed total	2018	849
Primary sector	2018	7
Secondary sector	2018	38
Tertiary sector	2018	804
Business establishments total	2018	X
Primary sector	2018	X
Secondary sector	2018	14
Tertiary sector	2018	126
Construction and housing		
Dwelling vacancy rate	2020	0.00
New housing units per 1000 residents	2018	5.4
Social security		
Social assistance rate	2019	0.77

Mies

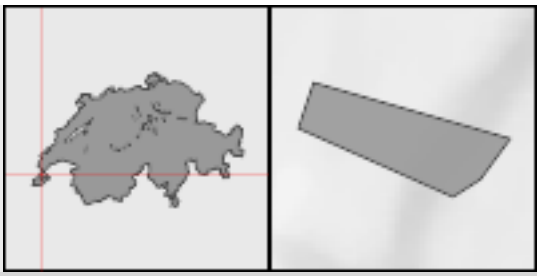

Voter shares of selected parties in % (National Council elections)		
FDP/PLR inclusive LP/PL-BS	2019	30.1
CVP	2019	5.5
SP	2019	12.9
SVP	2019	19.7
EVP/CSP	2019	1.7
GLP	2019	12.7
BDP	2019	0.4
PdA/Sol.	2019	1.8
GPS	2019	13.9
Small right-wing parties	2019	0.1

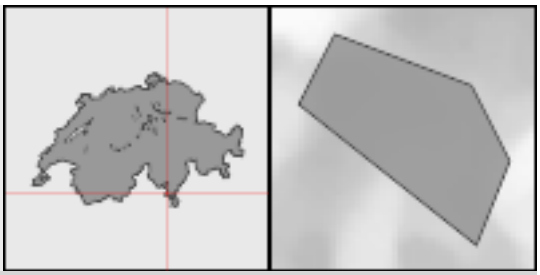

Miglieglia

Population		
Residents	2019	317
Change in %	2010-2019	17.4
Population density per km²	2019	62.2
Age distribution in %		
0-19 years	2019	22.4
20-64 years	2019	57.4
65 years or over	2019	20.2
Foreign nationals in %	2019	14.8
Components of population change		
Crude marriage rate	2019	3.1
Crude divorce rate	2019	0.0
Crude birth rate	2019	3.1
Crude mortality rate	2019	3.1
Private households	2019	132
Size of households in persons	2019	2.39
Area		
Total surface area in km²	2016	5.1
Settlement and urban area in %	2004/09	3.3
Change in ha	1979/85-2004/09	7
Agricultural area in %	2004/09	7.6
Change in ha	1979/85-2004/09	-32
Wooded area in %	2004/09	76.3
Unproductive area in %	2004/09	12.8
Economy		
Employed total	2018	49
Primary sector	2018	7
Secondary sector	2018	15
Tertiary sector	2018	27
Business establishments total	2018	X
Primary sector	2018	X
Secondary sector	2018	8
Tertiary sector	2018	14
Construction and housing		
Dwelling vacancy rate	2020	1.26
New housing units per 1000 residents	2018	6.4
Social security		
Social assistance rate	2019	1.88

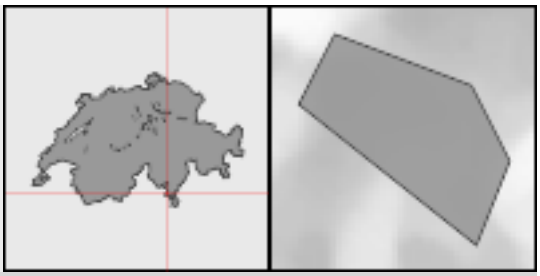

Miglieglia

Voter shares of selected parties in % (National Council elections)		
FDP/PLR inclusive LP/PL-BS	2019	14.0
CVP	2019	7.6
SP	2019	23.5
SVP	2019	9.5
EVP/CSP	2019	0.0
GLP	2019	0.3
BDP	2019	0.0
PdA/Sol.	2019	1.2
GPS	2019	19.9
Small right-wing parties	2019	21.2

Milvignes

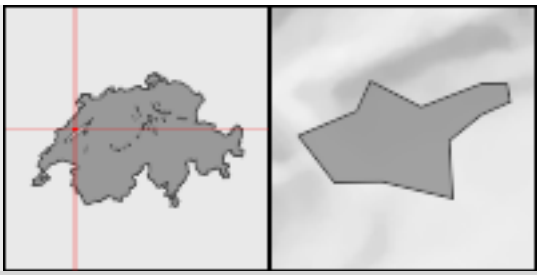

Population		
Residents	2019	8,995
Change in %	2010-2019	0.5
Population density per km²	2019	1,024.5
Age distribution in %		
0-19 years	2019	21.1
20-64 years	2019	57.2
65 years or over	2019	21.7
Foreign nationals in %	2019	18.8
Components of population change		
Crude marriage rate	2019	3.9
Crude divorce rate	2019	2.0
Crude birth rate	2019	9.0
Crude mortality rate	2019	7.3
Private households	2019	4,034
Size of households in persons	2019	2.21
Area		
Total surface area in km²	2016	8.8
Settlement and urban area in %	2004/09	38.9
Change in ha	1979/85-2004/09	47
Agricultural area in %	2004/09	37.0
Change in ha	1979/85-2004/09	-44
Wooded area in %	2004/09	23.4
Unproductive area in %	2004/09	0.8
Economy		
Employed total	2018	2,653
Primary sector	2018	110
Secondary sector	2018	585
Tertiary sector	2018	1,958
Business establishments total	2018	528
Primary sector	2018	21
Secondary sector	2018	76
Tertiary sector	2018	431
Construction and housing		
Dwelling vacancy rate	2020	1.09
New housing units per 1000 residents	2018	9.9
Social security		
Social assistance rate	2019	4.17

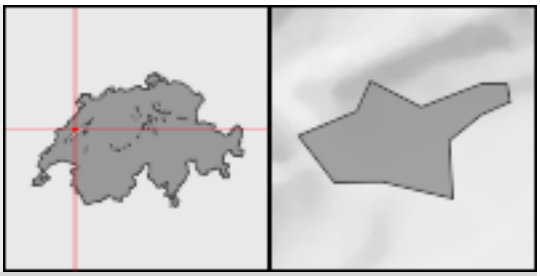

Milvignes

Voter shares of selected parties in % (National Council elections)		
FDP/PLR inclusive LP/PL-BS	2019	28.7
CVP	2019	3.4
SP	2019	18.1
SVP	2019	11.0
EVP/CSP	2019	0.0
GLP	2019	12.1
BDP	2019	0.0
PdA/Sol.	2019	7.3
GPS	2019	19.2
Small right-wing parties	2019	0.0

Minusio

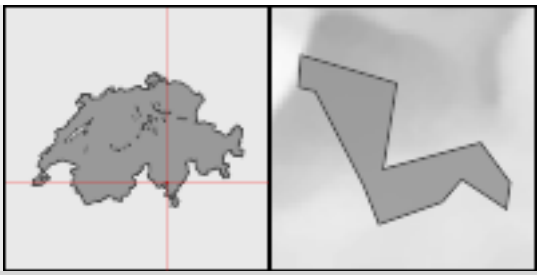

Population		
Residents	2019	7,281
Change in %	2010-2019	4.9
Population density per km²	2019	1,242.5
Age distribution in %		
0-19 years	2019	15.9
20-64 years	2019	55.6
65 years or over	2019	28.5
Foreign nationals in %	2019	24.4
Components of population change		
Crude marriage rate	2019	3.7
Crude divorce rate	2019	2.6
Crude birth rate	2019	5.5
Crude mortality rate	2019	11.5
Private households	2019	3,602
Size of households in persons	2019	1.98
Area		
Total surface area in km²	2016	5.9
Settlement and urban area in %	2004/09	34.1
Change in ha	1979/85-2004/09	19
Agricultural area in %	2004/09	8.9
Change in ha	1979/85-2004/09	-26
Wooded area in %	2004/09	55.0
Unproductive area in %	2004/09	2.1
Economy		
Employed total	2018	1,803
Primary sector	2018	7
Secondary sector	2018	342
Tertiary sector	2018	1,454
Business establishments total	2018	492
Primary sector	2018	X
Secondary sector	2018	71
Tertiary sector	2018	417
Construction and housing		
Dwelling vacancy rate	2020	3.28
New housing units per 1000 residents	2018	4.7
Social security		
Social assistance rate	2019	2.52

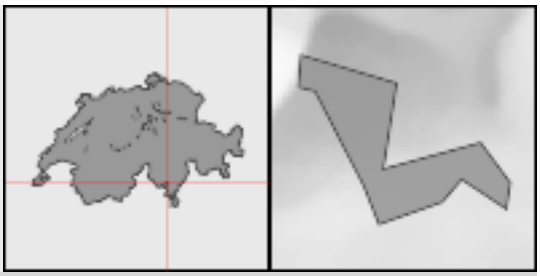

Minusio

Voter shares of selected parties in % (National Council elections)		
FDP/PLR inclusive LP/PL-BS	2019	19.1
CVP	2019	15.3
SP	2019	14.8
SVP	2019	10.0
EVP/CSP	2019	0.0
GLP	2019	1.7
BDP	2019	0.0
PdA/Sol.	2019	1.1
GPS	2019	16.4
Small right-wing parties	2019	18.2

Mirchel

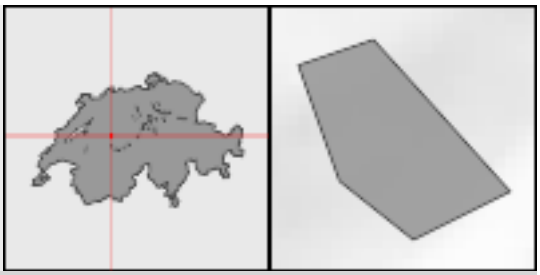

Population		
Residents	2019	626
Change in %	2010-2019	9.6
Population density per km²	2019	267.5
Age distribution in %		
0-19 years	2019	24.4
20-64 years	2019	55.8
65 years or over	2019	19.8
Foreign nationals in %	2019	3.5
Components of population change		
Crude marriage rate	2019	0.0
Crude divorce rate	2019	1.6
Crude birth rate	2019	6.4
Crude mortality rate	2019	3.2
Private households	2019	253
Size of households in persons	2019	2.45
Area		
Total surface area in km²	2016	2.3
Settlement and urban area in %	2004/09	13.2
Change in ha	1979/85-2004/09	6
Agricultural area in %	2004/09	76.2
Change in ha	1979/85-2004/09	-6
Wooded area in %	2004/09	10.6
Unproductive area in %	2004/09	0.0
Economy		
Employed total	2018	140
Primary sector	2018	46
Secondary sector	2018	9
Tertiary sector	2018	85
Business establishments total	2018	41
Primary sector	2018	16
Secondary sector	2018	X
Tertiary sector	2018	21
Construction and housing		
Dwelling vacancy rate	2020	0.00
New housing units per 1000 residents	2018	0.0
Social security		
Social assistance rate	2019	X

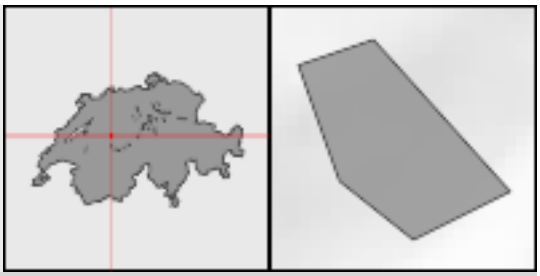

Mirchel

Voter shares of selected parties in % (National Council elections)		
FDP/PLR inclusive LP/PL-BS	2019	2.0
CVP	2019	0.5
SP	2019	6.5
SVP	2019	50.8
EVP/CSP	2019	5.2
GLP	2019	6.5
BDP	2019	13.6
PdA/Sol.	2019	0.4
GPS	2019	4.3
Small right-wing parties	2019	7.6

Schweizerische Eidgenossenschaft
Confédération suisse
Confederazione Svizzera
Confederaziun svizra

Eidgenössisches Departement des Innern EDI
Département fédéral de l'intérieur DFI
Bundesamt für Statistik BFS
Office fédéral de la statistique OFS

Misery-Courtion

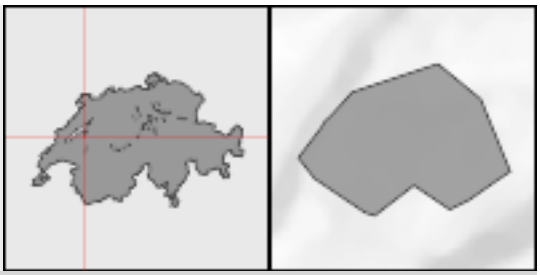

Population		
Residents	2019	2,116
Change in %	2010-2019	41.6
Population density per km²	2019	185.9
Age distribution in %		
0-19 years	2019	25.1
20-64 years	2019	62.3
65 years or over	2019	12.6
Foreign nationals in %	2019	27.9
Components of population change		
Crude marriage rate	2019	4.8
Crude divorce rate	2019	1.4
Crude birth rate	2019	11.1
Crude mortality rate	2019	2.4
Private households	2019	812
Size of households in persons	2019	2.59
Area		
Total surface area in km²	2016	11.4
Settlement and urban area in %	2004/09	7.2
Change in ha	1979/85-2004/09	20
Agricultural area in %	2004/09	75.6
Change in ha	1979/85-2004/09	-20
Wooded area in %	2004/09	16.9
Unproductive area in %	2004/09	0.3
Economy		
Employed total	2018	423
Primary sector	2018	65
Secondary sector	2018	95
Tertiary sector	2018	263
Business establishments total	2018	95
Primary sector	2018	26
Secondary sector	2018	19
Tertiary sector	2018	50
Construction and housing		
Dwelling vacancy rate	2020	5.59
New housing units per 1000 residents	2018	14.8
Social security		
Social assistance rate	2019	1.81

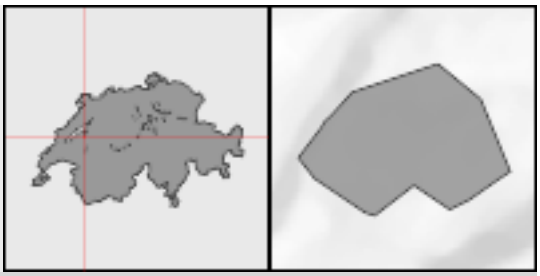

Misery-Courtion

Voter shares of selected parties in % (National Council elections)		
FDP/PLR inclusive LP/PL-BS	2019	15.1
CVP	2019	15.8
SP	2019	22.8
SVP	2019	22.4
EVP/CSP	2019	4.0
GLP	2019	8.7
BDP	2019	0.7
PdA/Sol.	2019	0.0
GPS	2019	8.8
Small right-wing parties	2019	0.4

Missy

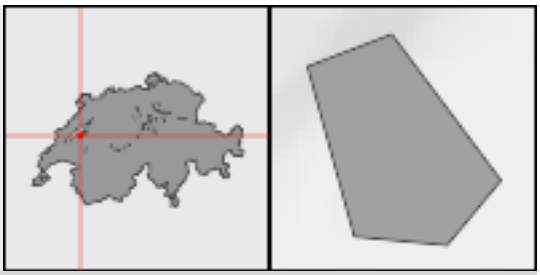

Population		
Residents	2019	360
Change in %	2010-2019	19.6
Population density per km²	2019	115.8
Age distribution in %		
0-19 years	2019	22.8
20-64 years	2019	56.9
65 years or over	2019	20.3
Foreign nationals in %	2019	16.4
Components of population change		
Crude marriage rate	2019	2.7
Crude divorce rate	2019	0.0
Crude birth rate	2019	5.5
Crude mortality rate	2019	2.7
Private households	2019	152
Size of households in persons	2019	2.36
Area		
Total surface area in km²	2016	3.1
Settlement and urban area in %	2004/09	9.5
Change in ha	1979/85-2004/09	11
Agricultural area in %	2004/09	86.2
Change in ha	1979/85-2004/09	-14
Wooded area in %	2004/09	3.3
Unproductive area in %	2004/09	1.0
Economy		
Employed total	2018	80
Primary sector	2018	40
Secondary sector	2018	10
Tertiary sector	2018	30
Business establishments total	2018	X
Primary sector	2018	15
Secondary sector	2018	X
Tertiary sector	2018	18
Construction and housing		
Dwelling vacancy rate	2020	1.72
New housing units per 1000 residents	2018	2.8
Social security		
Social assistance rate	2019	2.43

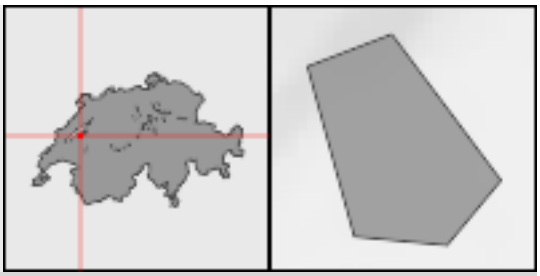

Missy

Voter shares of selected parties in % (National Council elections)		
FDP/PLR inclusive LP/PL-BS	2019	24.6
CVP	2019	0.7
SP	2019	15.3
SVP	2019	24.2
EVP/CSP	2019	0.3
GLP	2019	10.8
BDP	2019	0.8
PdA/Sol.	2019	5.9
GPS	2019	16.5
Small right-wing parties	2019	0.2



Möhlin

Population		
Residents	2019	11,047
Change in %	2010-2019	10.2
Population density per km²	2019	588.2
Age distribution in %		
0-19 years	2019	21.1
20-64 years	2019	61.7
65 years or over	2019	17.3
Foreign nationals in %	2019	24.9
Components of population change		
Crude marriage rate	2019	4.5
Crude divorce rate	2019	1.9
Crude birth rate	2019	9.0
Crude mortality rate	2019	7.0
Private households	2019	4,642
Size of households in persons	2019	2.36
Area		
Total surface area in km²	2016	18.8
Settlement and urban area in %	2004/09	18.3
Change in ha	1979/85-2004/09	87
Agricultural area in %	2004/09	41.9
Change in ha	1979/85-2004/09	-81
Wooded area in %	2004/09	36.5
Unproductive area in %	2004/09	3.2
Economy		
Employed total	2018	4,243
Primary sector	2018	125
Secondary sector	2018	1,068
Tertiary sector	2018	3,050
Business establishments total	2018	603
Primary sector	2018	40
Secondary sector	2018	89
Tertiary sector	2018	474
Construction and housing		
Dwelling vacancy rate	2020	1.62
New housing units per 1000 residents	2018	4.8
Social security		
Social assistance rate	2019	2.28



Möhlin

Voter shares of selected parties in % (National Council elections)		
FDP/PLR inclusive LP/PL-BS	2019	10.7
CVP	2019	9.4
SP	2019	17.1
SVP	2019	31.9
EVP/CSP	2019	3.1
GLP	2019	9.8
BDP	2019	2.2
PdA/Sol.	2019	0.0
GPS	2019	10.9
Small right-wing parties	2019	1.0

Mönchaltorf

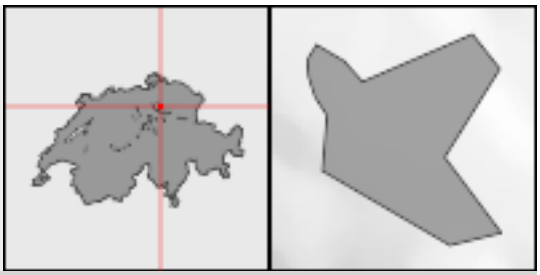

Population		
Residents	2019	3,898
Change in %	2010-2019	12.7
Population density per km²	2019	513.6
Age distribution in %		
0-19 years	2019	21.7
20-64 years	2019	55.8
65 years or over	2019	22.5
Foreign nationals in %	2019	17.2
Components of population change		
Crude marriage rate	2019	4.4
Crude divorce rate	2019	2.3
Crude birth rate	2019	10.4
Crude mortality rate	2019	6.5
Private households	2019	1,668
Size of households in persons	2019	2.31
Area		
Total surface area in km²	2016	7.6
Settlement and urban area in %	2004/09	18.7
Change in ha	1979/85-2004/09	22
Agricultural area in %	2004/09	65.6
Change in ha	1979/85-2004/09	-30
Wooded area in %	2004/09	11.3
Unproductive area in %	2004/09	4.5
Economy		
Employed total	2018	1,360
Primary sector	2018	62
Secondary sector	2018	423
Tertiary sector	2018	875
Business establishments total	2018	254
Primary sector	2018	28
Secondary sector	2018	53
Tertiary sector	2018	173
Construction and housing		
Dwelling vacancy rate	2020	4.55
New housing units per 1000 residents	2018	25.7
Social security		
Social assistance rate	2019	1.94

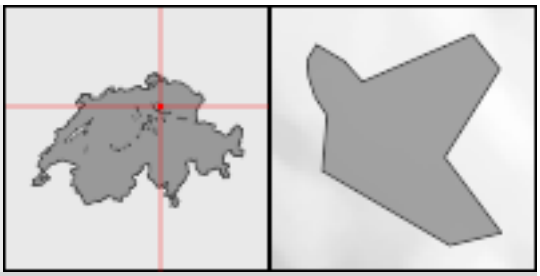

Mönchaltorf

Voter shares of selected parties in % (National Council elections)		
FDP/PLR inclusive LP/PL-BS	2019	13.0
CVP	2019	3.3
SP	2019	15.1
SVP	2019	33.0
EVP/CSP	2019	3.5
GLP	2019	13.1
BDP	2019	2.8
PdA/Sol.	2019	0.1
GPS	2019	11.8
Small right-wing parties	2019	3.1

Mönthal

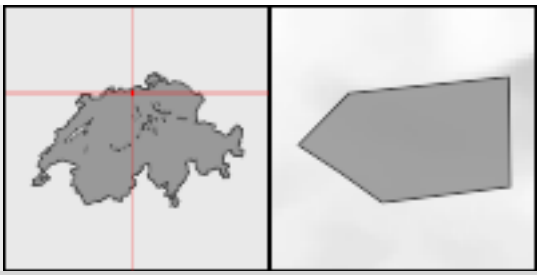

Population		
Residents	2019	394
Change in %	2010-2019	-4.8
Population density per km²	2019	100.0
Age distribution in %		
0-19 years	2019	16.2
20-64 years	2019	56.1
65 years or over	2019	27.7
Foreign nationals in %	2019	11.4
Components of population change		
Crude marriage rate	2019	5.1
Crude divorce rate	2019	0.0
Crude birth rate	2019	7.6
Crude mortality rate	2019	5.1
Private households	2019	170
Size of households in persons	2019	2.30
Area		
Total surface area in km²	2016	3.9
Settlement and urban area in %	2004/09	8.7
Change in ha	1979/85-2004/09	3
Agricultural area in %	2004/09	45.3
Change in ha	1979/85-2004/09	-5
Wooded area in %	2004/09	46.1
Unproductive area in %	2004/09	0.0
Economy		
Employed total	2018	90
Primary sector	2018	11
Secondary sector	2018	35
Tertiary sector	2018	44
Business establishments total	2018	30
Primary sector	2018	8
Secondary sector	2018	8
Tertiary sector	2018	14
Construction and housing		
Dwelling vacancy rate	2020	1.96
New housing units per 1000 residents	2018	0.0
Social security		
Social assistance rate	2019	X

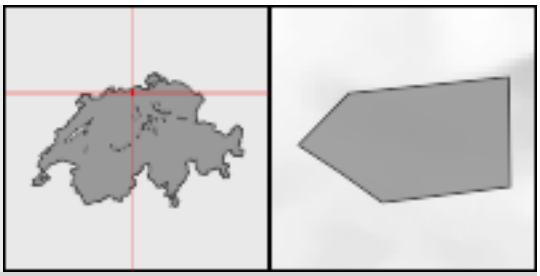

Mönthal

Voter shares of selected parties in % (National Council elections)		
FDP/PLR inclusive LP/PL-BS	2019	8.9
CVP	2019	10.0
SP	2019	6.7
SVP	2019	46.8
EVP/CSP	2019	2.4
GLP	2019	8.5
BDP	2019	4.9
PdA/Sol.	2019	0.0
GPS	2019	7.9
Small right-wing parties	2019	1.9

Mörel-Filet

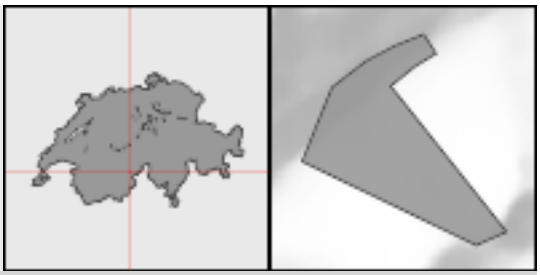

Population		
Residents	2019	695
Change in %	2010-2019	1.2
Population density per km²	2019	81.3
Age distribution in %		
0-19 years	2019	17.7
20-64 years	2019	59.1
65 years or over	2019	23.2
Foreign nationals in %	2019	11.8
Components of population change		
Crude marriage rate	2019	5.8
Crude divorce rate	2019	0.0
Crude birth rate	2019	7.3
Crude mortality rate	2019	13.1
Private households	2019	313
Size of households in persons	2019	2.22
Area		
Total surface area in km²	2016	8.6
Settlement and urban area in %	2004/09	6.5
Change in ha	1979/85-2004/09	2
Agricultural area in %	2004/09	16.7
Change in ha	1979/85-2004/09	-19
Wooded area in %	2004/09	53.6
Unproductive area in %	2004/09	23.2
Economy		
Employed total	2018	316
Primary sector	2018	30
Secondary sector	2018	78
Tertiary sector	2018	208
Business establishments total	2018	68
Primary sector	2018	13
Secondary sector	2018	14
Tertiary sector	2018	41
Construction and housing		
Dwelling vacancy rate	2020	7.63
New housing units per 1000 residents	2018	1.5
Social security		
Social assistance rate	2019	1.18

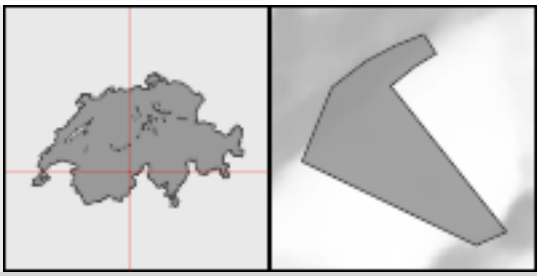

Mörel-Filet

Voter shares of selected parties in % (National Council elections)		
FDP/PLR inclusive LP/PL-BS	2019	3.1
CVP	2019	42.6
SP	2019	12.0
SVP	2019	33.3
EVP/CSP	2019	0.0
GLP	2019	0.5
BDP	2019	0.0
PdA/Sol.	2019	0.0
GPS	2019	8.5
Small right-wing parties	2019	0.0

Mörigen

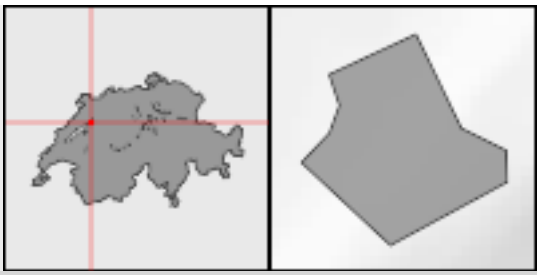

Population		
Residents	2019	856
Change in %	2010-2019	-2.4
Population density per km²	2019	396.3
Age distribution in %		
0-19 years	2019	15.7
20-64 years	2019	55.5
65 years or over	2019	28.9
Foreign nationals in %	2019	5.7
Components of population change		
Crude marriage rate	2019	1.2
Crude divorce rate	2019	4.6
Crude birth rate	2019	3.5
Crude mortality rate	2019	3.5
Private households	2019	373
Size of households in persons	2019	2.27
Area		
Total surface area in km²	2016	2.2
Settlement and urban area in %	2004/09	21.4
Change in ha	1979/85-2004/09	8
Agricultural area in %	2004/09	58.6
Change in ha	1979/85-2004/09	-7
Wooded area in %	2004/09	17.7
Unproductive area in %	2004/09	2.3
Economy		
Employed total	2018	153
Primary sector	2018	25
Secondary sector	2018	13
Tertiary sector	2018	115
Business establishments total	2018	50
Primary sector	2018	9
Secondary sector	2018	X
Tertiary sector	2018	37
Construction and housing		
Dwelling vacancy rate	2020	0.00
New housing units per 1000 residents	2018	1.1
Social security		
Social assistance rate	2019	X

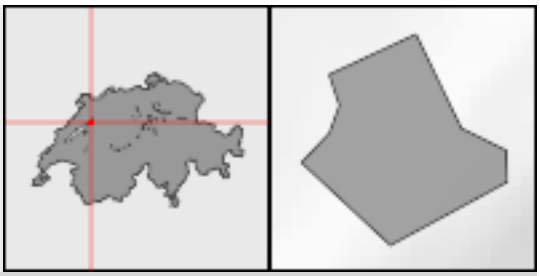

Mörigen

Voter shares of selected parties in % (National Council elections)		
FDP/PLR inclusive LP/PL-BS	2019	22.0
CVP	2019	1.0
SP	2019	8.2
SVP	2019	33.5
EVP/CSP	2019	2.3
GLP	2019	10.6
BDP	2019	10.0
PdA/Sol.	2019	0.4
GPS	2019	9.4
Small right-wing parties	2019	0.4

Möriken-Wildegg



Population		
Residents	2019	4,498
Change in %	2010-2019	12.1
Population density per km²	2019	680.5
Age distribution in %		
0-19 years	2019	20.4
20-64 years	2019	60.1
65 years or over	2019	19.5
Foreign nationals in %	2019	21.1
Components of population change		
Crude marriage rate	2019	4.9
Crude divorce rate	2019	1.8
Crude birth rate	2019	8.3
Crude mortality rate	2019	7.2
Private households	2019	1,886
Size of households in persons	2019	2.36
Area		
Total surface area in km²	2016	6.6
Settlement and urban area in %	2004/09	25.2
Change in ha	1979/85-2004/09	23
Agricultural area in %	2004/09	37.7
Change in ha	1979/85-2004/09	-26
Wooded area in %	2004/09	35.0
Unproductive area in %	2004/09	2.1
Economy		
Employed total	2018	1,572
Primary sector	2018	34
Secondary sector	2018	493
Tertiary sector	2018	1,045
Business establishments total	2018	290
Primary sector	2018	11
Secondary sector	2018	55
Tertiary sector	2018	224
Construction and housing		
Dwelling vacancy rate	2020	0.57
New housing units per 1000 residents	2018	1.6
Social security		
Social assistance rate	2019	1.35

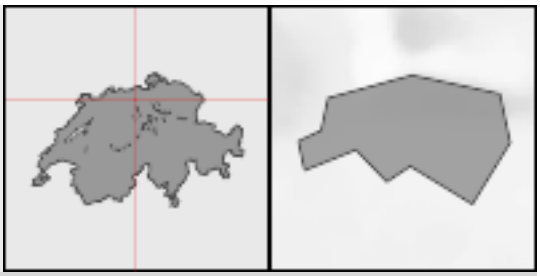

Möriken-Wildegg

Voter shares of selected parties in % (National Council elections)

FDP/PLR inclusive LP/PL-BS	2019	18.4
CVP	2019	6.4
SP	2019	14.9
SVP	2019	34.0
EVP/CSP	2019	4.1
GLP	2019	9.3
BDP	2019	2.7
PdA/Sol.	2019	0.0
GPS	2019	7.3
Small right-wing parties	2019	0.7

Mörschwil



Population		
Residents	2019	3,658
Change in %	2010-2019	4.3
Population density per km²	2019	371.7
Age distribution in %		
0-19 years	2019	21.7
20-64 years	2019	59.4
65 years or over	2019	18.9
Foreign nationals in %	2019	8.6
Components of population change		
Crude marriage rate	2019	4.4
Crude divorce rate	2019	1.7
Crude birth rate	2019	10.5
Crude mortality rate	2019	5.0
Private households	2019	1,461
Size of households in persons	2019	2.47
Area		
Total surface area in km²	2016	9.8
Settlement and urban area in %	2004/09	19.7
Change in ha	1979/85-2004/09	50
Agricultural area in %	2004/09	57.5
Change in ha	1979/85-2004/09	-51
Wooded area in %	2004/09	21.6
Unproductive area in %	2004/09	1.2
Economy		
Employed total	2018	1,094
Primary sector	2018	99
Secondary sector	2018	328
Tertiary sector	2018	667
Business establishments total	2018	264
Primary sector	2018	35
Secondary sector	2018	46
Tertiary sector	2018	183
Construction and housing		
Dwelling vacancy rate	2020	0.26
New housing units per 1000 residents	2018	5.3
Social security		
Social assistance rate	2019	0.28



Mörschwil

Voter shares of selected parties in % (National Council elections)

FDP/PLR inclusive LP/PL-BS	2019	20.8
CVP	2019	24.3
SP	2019	8.4
SVP	2019	27.0
EVP/CSP	2019	1.2
GLP	2019	7.5
BDP	2019	0.2
PdA/Sol.	2019	0.0
GPS	2019	9.6
Small right-wing parties	2019	0.5

Moiry

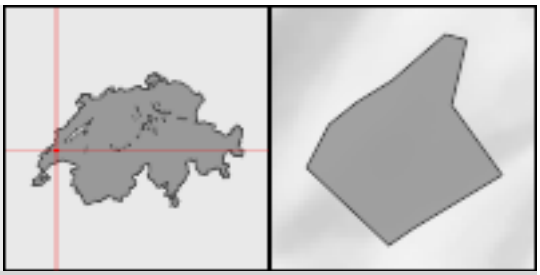

Population		
Residents	2019	310
Change in %	2010-2019	20.2
Population density per km²	2019	46.5
Age distribution in %		
0-19 years	2019	21.0
20-64 years	2019	61.0
65 years or over	2019	18.1
Foreign nationals in %	2019	6.5
Components of population change		
Crude marriage rate	2019	0.0
Crude divorce rate	2019	3.2
Crude birth rate	2019	19.4
Crude mortality rate	2019	0.0
Private households	2019	128
Size of households in persons	2019	2.42
Area		
Total surface area in km²	2016	6.7
Settlement and urban area in %	2004/09	3.3
Change in ha	1979/85-2004/09	2
Agricultural area in %	2004/09	41.5
Change in ha	1979/85-2004/09	0
Wooded area in %	2004/09	55.2
Unproductive area in %	2004/09	0.0
Economy		
Employed total	2018	X
Primary sector	2018	33
Secondary sector	2018	X
Tertiary sector	2018	22
Business establishments total	2018	X
Primary sector	2018	10
Secondary sector	2018	X
Tertiary sector	2018	12
Construction and housing		
Dwelling vacancy rate	2020	0.74
New housing units per 1000 residents	2018	0.0
Social security		
Social assistance rate	2019	2.26

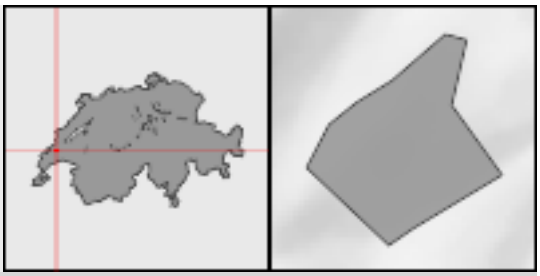

Moiry

Voter shares of selected parties in % (National Council elections)		
FDP/PLR inclusive LP/PL-BS	2019	19.6
CVP	2019	2.4
SP	2019	17.0
SVP	2019	21.5
EVP/CSP	2019	3.3
GLP	2019	4.6
BDP	2019	0.2
PdA/Sol.	2019	5.0
GPS	2019	22.3
Small right-wing parties	2019	0.2

Mollens (VD)

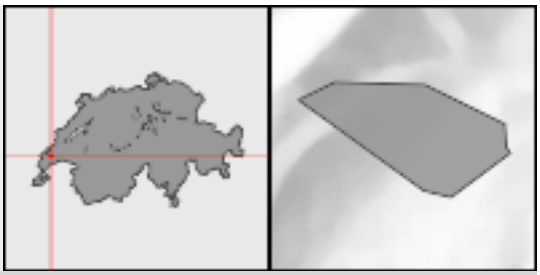

Population		
Residents	2019	307
Change in %	2010-2019	10.0
Population density per km²	2019	27.9
Age distribution in %		
0-19 years	2019	18.2
20-64 years	2019	66.4
65 years or over	2019	15.3
Foreign nationals in %	2019	18.6
Components of population change		
Crude marriage rate	2019	13.6
Crude divorce rate	2019	0.0
Crude birth rate	2019	3.4
Crude mortality rate	2019	10.2
Private households	2019	119
Size of households in persons	2019	2.58
Area		
Total surface area in km²	2016	11.0
Settlement and urban area in %	2004/09	2.3
Change in ha	1979/85-2004/09	4
Agricultural area in %	2004/09	46.7
Change in ha	1979/85-2004/09	-6
Wooded area in %	2004/09	50.3
Unproductive area in %	2004/09	0.7
Economy		
Employed total	2018	X
Primary sector	2018	36
Secondary sector	2018	X
Tertiary sector	2018	20
Business establishments total	2018	X
Primary sector	2018	19
Secondary sector	2018	X
Tertiary sector	2018	11
Construction and housing		
Dwelling vacancy rate	2020	2.53
New housing units per 1000 residents	2018	0.0
Social security		
Social assistance rate	2019	X

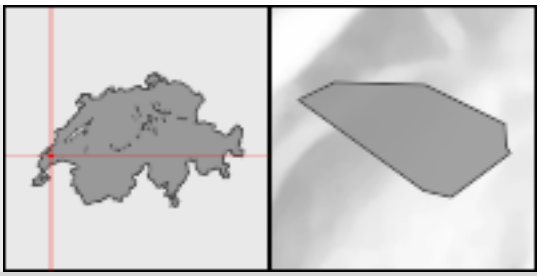

Mollens (VD)

Voter shares of selected parties in % (National Council elections)		
FDP/PLR inclusive LP/PL-BS	2019	22.3
CVP	2019	0.6
SP	2019	8.7
SVP	2019	36.0
EVP/CSP	2019	0.1
GLP	2019	9.0
BDP	2019	0.5
PdA/Sol.	2019	4.7
GPS	2019	15.6
Small right-wing parties	2019	0.0

Molondin

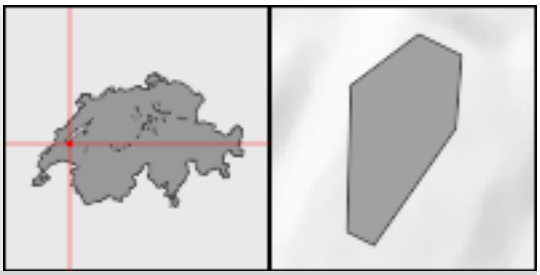

Population		
Residents	2019	239
Change in %	2010-2019	13.8
Population density per km²	2019	43.5
Age distribution in %		
0-19 years	2019	20.1
20-64 years	2019	59.0
65 years or over	2019	20.9
Foreign nationals in %	2019	15.9
Components of population change		
Crude marriage rate	2019	12.6
Crude divorce rate	2019	0.0
Crude birth rate	2019	12.6
Crude mortality rate	2019	4.2
Private households	2019	94
Size of households in persons	2019	2.54
Area		
Total surface area in km²	2016	5.5
Settlement and urban area in %	2004/09	4.3
Change in ha	1979/85-2004/09	2
Agricultural area in %	2004/09	66.3
Change in ha	1979/85-2004/09	-2
Wooded area in %	2004/09	29.3
Unproductive area in %	2004/09	0.0
Economy		
Employed total	2018	111
Primary sector	2018	23
Secondary sector	2018	21
Tertiary sector	2018	67
Business establishments total	2018	27
Primary sector	2018	8
Secondary sector	2018	7
Tertiary sector	2018	12
Construction and housing		
Dwelling vacancy rate	2020	0.87
New housing units per 1000 residents	2018	17.2
Social security		
Social assistance rate	2019	X

Molondin

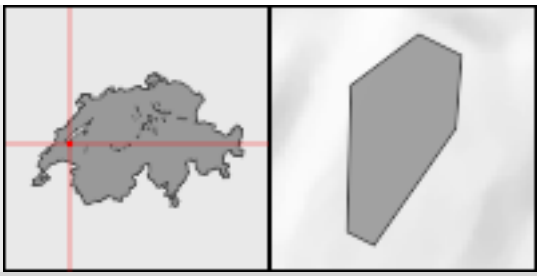

Voter shares of selected parties in % (National Council elections)		
FDP/PLR inclusive LP/PL-BS	2019	22.9
CVP	2019	2.9
SP	2019	9.0
SVP	2019	37.8
EVP/CSP	2019	3.2
GLP	2019	5.9
BDP	2019	0.4
PdA/Sol.	2019	0.0
GPS	2019	14.2
Small right-wing parties	2019	0.3

Mont-la-Ville

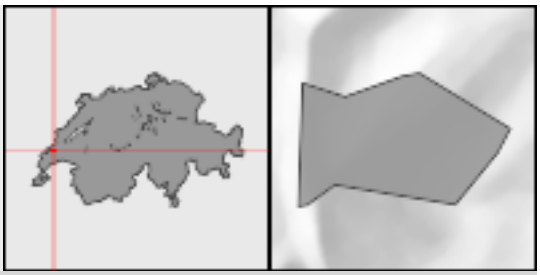

Population		
Residents	2019	478
Change in %	2010-2019	39.8
Population density per km²	2019	24.2
Age distribution in %		
0-19 years	2019	22.6
20-64 years	2019	59.8
65 years or over	2019	17.6
Foreign nationals in %	2019	12.6
Components of population change		
Crude marriage rate	2019	4.2
Crude divorce rate	2019	0.0
Crude birth rate	2019	6.4
Crude mortality rate	2019	8.5
Private households	2019	196
Size of households in persons	2019	2.43
Area		
Total surface area in km²	2016	19.8
Settlement and urban area in %	2004/09	2.9
Change in ha	1979/85-2004/09	2
Agricultural area in %	2004/09	44.5
Change in ha	1979/85-2004/09	1
Wooded area in %	2004/09	52.3
Unproductive area in %	2004/09	0.3
Economy		
Employed total	2018	72
Primary sector	2018	28
Secondary sector	2018	8
Tertiary sector	2018	36
Business establishments total	2018	33
Primary sector	2018	11
Secondary sector	2018	5
Tertiary sector	2018	17
Construction and housing		
Dwelling vacancy rate	2020	1.29
New housing units per 1000 residents	2018	40.7
Social security		
Social assistance rate	2019	3.44

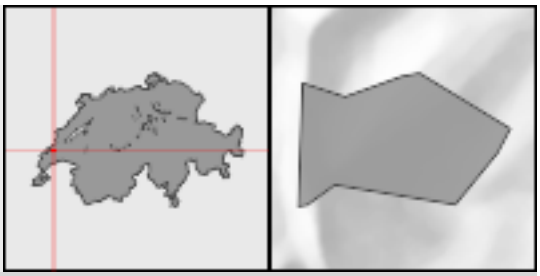

Mont-la-Ville

Voter shares of selected parties in % (National Council elections)		
FDP/PLR inclusive LP/PL-BS	2019	14.9
CVP	2019	0.6
SP	2019	24.4
SVP	2019	28.2
EVP/CSP	2019	2.2
GLP	2019	7.3
BDP	2019	0.5
PdA/Sol.	2019	1.8
GPS	2019	16.1
Small right-wing parties	2019	0.3

Mont-Noble



Population		
Residents	2019	1,110
Change in %	2010-2019	24.6
Population density per km²	2019	25.3
Age distribution in %		
0-19 years	2019	13.5
20-64 years	2019	51.1
65 years or over	2019	35.4
Foreign nationals in %	2019	11.2
Components of population change		
Crude marriage rate	2019	6.4
Crude divorce rate	2019	2.7
Crude birth rate	2019	1.8
Crude mortality rate	2019	13.6
Private households	2019	571
Size of households in persons	2019	1.88
Area		
Total surface area in km²	2016	43.9
Settlement and urban area in %	2004/09	3.4
Change in ha	1979/85-2004/09	36
Agricultural area in %	2004/09	31.8
Change in ha	1979/85-2004/09	-116
Wooded area in %	2004/09	41.3
Unproductive area in %	2004/09	23.5
Economy		
Employed total	2018	206
Primary sector	2018	18
Secondary sector	2018	39
Tertiary sector	2018	149
Business establishments total	2018	83
Primary sector	2018	7
Secondary sector	2018	14
Tertiary sector	2018	62
Construction and housing		
Dwelling vacancy rate	2020	2.39
New housing units per 1000 residents	2018	6.6
Social security		
Social assistance rate	2019	0.73



Mont-Noble

Voter shares of selected parties in % (National Council elections)		
FDP/PLR inclusive LP/PL-BS	2019	16.1
CVP	2019	20.0
SP	2019	23.5
SVP	2019	18.1
EVP/CSP	2019	0.5
GLP	2019	0.9
BDP	2019	0.0
PdA/Sol.	2019	0.0
GPS	2019	17.6
Small right-wing parties	2019	0.0

Schweizerische Eidgenossenschaft
Confédération suisse
Confederazione Svizzera
Confederaziun svizra

Eidgenössisches Departement des Innern EDI
Département fédéral de l'intérieur DFI
Bundesamt für Statistik BFS
Office fédéral de la statistique OFS

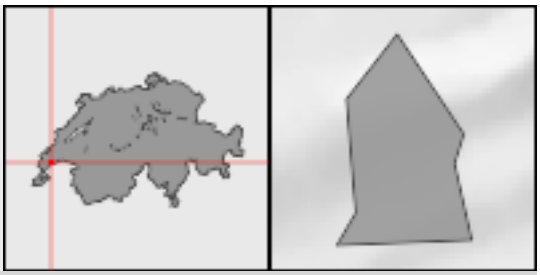

Mont-sur-Rolle

Population		
Residents	2019	2,686
Change in %	2010-2019	10.2
Population density per km²	2019	695.9
Age distribution in %		
0-19 years	2019	24.8
20-64 years	2019	59.8
65 years or over	2019	15.4
Foreign nationals in %	2019	28.6
Components of population change		
Crude marriage rate	2019	2.2
Crude divorce rate	2019	2.6
Crude birth rate	2019	8.6
Crude mortality rate	2019	4.1
Private households	2019	1,047
Size of households in persons	2019	2.51
Area		
Total surface area in km²	2016	3.9
Settlement and urban area in %	2004/09	26.5
Change in ha	1979/85-2004/09	43
Agricultural area in %	2004/09	58.2
Change in ha	1979/85-2004/09	-48
Wooded area in %	2004/09	14.8
Unproductive area in %	2004/09	0.5
Economy		
Employed total	2018	477
Primary sector	2018	94
Secondary sector	2018	68
Tertiary sector	2018	315
Business establishments total	2018	127
Primary sector	2018	22
Secondary sector	2018	16
Tertiary sector	2018	89
Construction and housing		
Dwelling vacancy rate	2020	3.19
New housing units per 1000 residents	2018	0.0
Social security		
Social assistance rate	2019	1.36

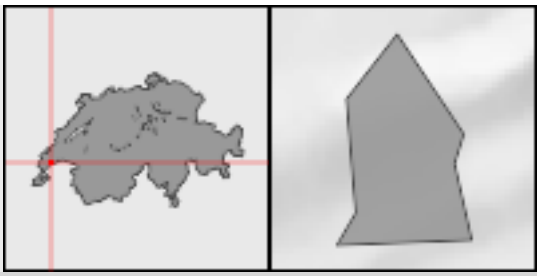

Mont-sur-Rolle

Voter shares of selected parties in % (National Council elections)		
FDP/PLR inclusive LP/PL-BS	2019	30.1
CVP	2019	1.4
SP	2019	17.2
SVP	2019	20.3
EVP/CSP	2019	0.4
GLP	2019	10.2
BDP	2019	0.1
PdA/Sol.	2019	1.0
GPS	2019	17.6
Small right-wing parties	2019	0.0

Mont-Tramelan

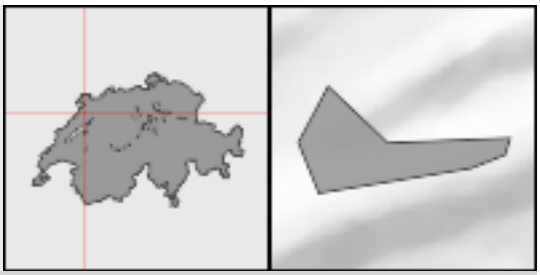

Population		
Residents	2019	109
Change in %	2010-2019	-9.2
Population density per km²	2019	23.5
Age distribution in %		
0-19 years	2019	29.4
20-64 years	2019	49.5
65 years or over	2019	21.1
Foreign nationals in %	2019	0.9
Components of population change		
Crude marriage rate	2019	0.0
Crude divorce rate	2019	8.7
Crude birth rate	2019	8.7
Crude mortality rate	2019	8.7
Private households	2019	43
Size of households in persons	2019	2.53
Area		
Total surface area in km²	2016	4.6
Settlement and urban area in %	2004/09	2.8
Change in ha	1979/85-2004/09	2
Agricultural area in %	2004/09	58.8
Change in ha	1979/85-2004/09	-5
Wooded area in %	2004/09	38.4
Unproductive area in %	2004/09	0.0
Economy		
Employed total	2018	56
Primary sector	2018	37
Secondary sector	2018	8
Tertiary sector	2018	11
Business establishments total	2018	X
Primary sector	2018	13
Secondary sector	2018	X
Tertiary sector	2018	X
Construction and housing		
Dwelling vacancy rate	2020	0.00
New housing units per 1000 residents	2018	0.0
Social security		
Social assistance rate	2019	X

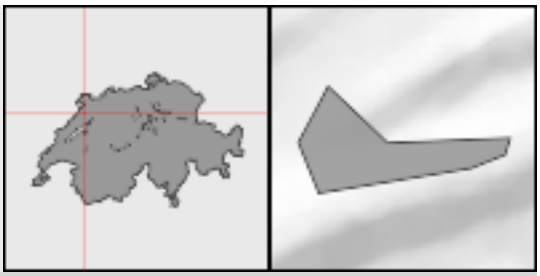

Mont-Tramelan

Voter shares of selected parties in % (National Council elections)

FDP/PLR inclusive LP/PL-BS	2019	0.6
CVP	2019	2.2
SP	2019	7.7
SVP	2019	47.7
EVP/CSP	2019	20.3
GLP	2019	1.4
BDP	2019	5.9
PdA/Sol.	2019	0.2
GPS	2019	2.3
Small right-wing parties	2019	1.4

Mont-Vully

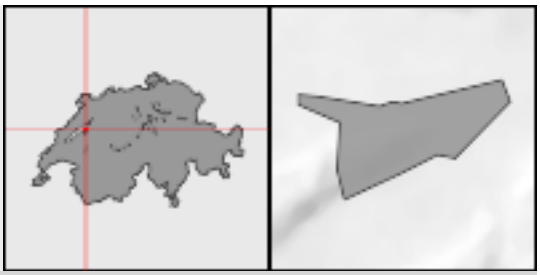

Population		
Residents	2019	4,015
Change in %	2010-2019	20.5
Population density per km²	2019	229.3
Age distribution in %		
0-19 years	2019	17.9
20-64 years	2019	62.9
65 years or over	2019	19.2
Foreign nationals in %	2019	17.6
Components of population change		
Crude marriage rate	2019	5.6
Crude divorce rate	2019	2.6
Crude birth rate	2019	11.0
Crude mortality rate	2019	5.6
Private households	2019	1,738
Size of households in persons	2019	2.29
Area		
Total surface area in km²	2016	17.5
Settlement and urban area in %	2004/09	13.7
Change in ha	1979/85-2004/09	67
Agricultural area in %	2004/09	70.4
Change in ha	1979/85-2004/09	-68
Wooded area in %	2004/09	12.7
Unproductive area in %	2004/09	3.2
Economy		
Employed total	2018	1,163
Primary sector	2018	167
Secondary sector	2018	185
Tertiary sector	2018	811
Business establishments total	2018	249
Primary sector	2018	39
Secondary sector	2018	35
Tertiary sector	2018	175
Construction and housing		
Dwelling vacancy rate	2020	2.31
New housing units per 1000 residents	2018	43.0
Social security		
Social assistance rate	2019	0.97

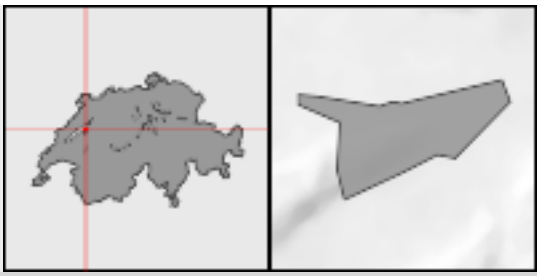

Mont-Vully

Voter shares of selected parties in % (National Council elections)		
FDP/PLR inclusive LP/PL-BS	2019	24.4
CVP	2019	7.8
SP	2019	18.8
SVP	2019	20.5
EVP/CSP	2019	3.3
GLP	2019	8.9
BDP	2019	1.7
PdA/Sol.	2019	0.0
GPS	2019	12.3
Small right-wing parties	2019	0.4

Montagny (FR)

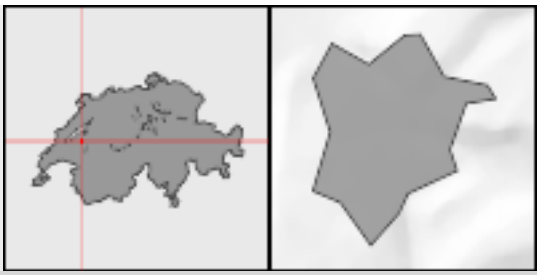

Population		
Residents	2019	2,677
Change in %	2010-2019	31.0
Population density per km²	2019	152.6
Age distribution in %		
0-19 years	2019	23.6
20-64 years	2019	61.6
65 years or over	2019	14.7
Foreign nationals in %	2019	14.6
Components of population change		
Crude marriage rate	2019	3.4
Crude divorce rate	2019	3.4
Crude birth rate	2019	9.4
Crude mortality rate	2019	8.3
Private households	2019	1,082
Size of households in persons	2019	2.45
Area		
Total surface area in km²	2016	17.5
Settlement and urban area in %	2004/09	8.2
Change in ha	1979/85-2004/09	35
Agricultural area in %	2004/09	57.2
Change in ha	1979/85-2004/09	-41
Wooded area in %	2004/09	33.8
Unproductive area in %	2004/09	0.7
Economy		
Employed total	2018	528
Primary sector	2018	117
Secondary sector	2018	105
Tertiary sector	2018	306
Business establishments total	2018	153
Primary sector	2018	41
Secondary sector	2018	25
Tertiary sector	2018	87
Construction and housing		
Dwelling vacancy rate	2020	3.11
New housing units per 1000 residents	2018	7.5
Social security		
Social assistance rate	2019	1.29

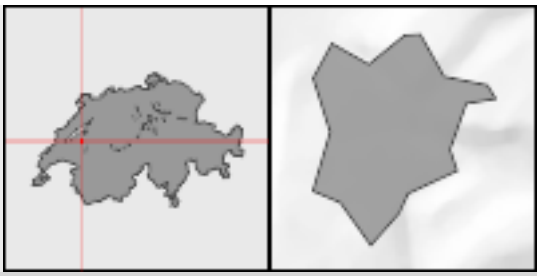

Montagny (FR)

Voter shares of selected parties in % (National Council elections)		
FDP/PLR inclusive LP/PL-BS	2019	14.8
CVP	2019	17.1
SP	2019	23.1
SVP	2019	23.5
EVP/CSP	2019	3.1
GLP	2019	4.7
BDP	2019	0.5
PdA/Sol.	2019	0.0
GPS	2019	8.3
Small right-wing parties	2019	2.7

Montagny-près-Yverdon

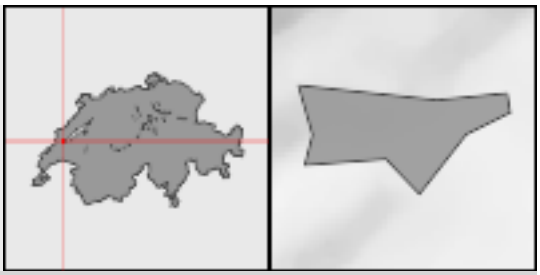

Population		
Residents	2019	747
Change in %	2010-2019	5.7
Population density per km²	2019	212.2
Age distribution in %		
0-19 years	2019	23.7
20-64 years	2019	59.2
65 years or over	2019	17.1
Foreign nationals in %	2019	12.7
Components of population change		
Crude marriage rate	2019	1.3
Crude divorce rate	2019	1.3
Crude birth rate	2019	5.4
Crude mortality rate	2019	2.7
Private households	2019	279
Size of households in persons	2019	2.66
Area		
Total surface area in km²	2016	3.5
Settlement and urban area in %	2004/09	22.5
Change in ha	1979/85-2004/09	40
Agricultural area in %	2004/09	70.4
Change in ha	1979/85-2004/09	-39
Wooded area in %	2004/09	6.6
Unproductive area in %	2004/09	0.6
Economy		
Employed total	2018	1,706
Primary sector	2018	23
Secondary sector	2018	186
Tertiary sector	2018	1,497
Business establishments total	2018	147
Primary sector	2018	7
Secondary sector	2018	24
Tertiary sector	2018	116
Construction and housing		
Dwelling vacancy rate	2020	1.26
New housing units per 1000 residents	2018	9.8
Social security		
Social assistance rate	2019	1.36

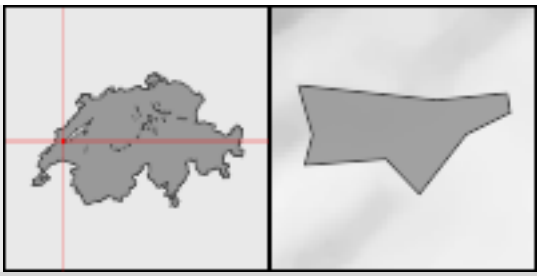

Montagny-près-Yverdon

Voter shares of selected parties in % (National Council elections)		
FDP/PLR inclusive LP/PL-BS	2019	16.1
CVP	2019	2.3
SP	2019	22.1
SVP	2019	18.7
EVP/CSP	2019	1.9
GLP	2019	5.8
BDP	2019	1.4
PdA/Sol.	2019	3.7
GPS	2019	22.3
Small right-wing parties	2019	3.1

Montanaire

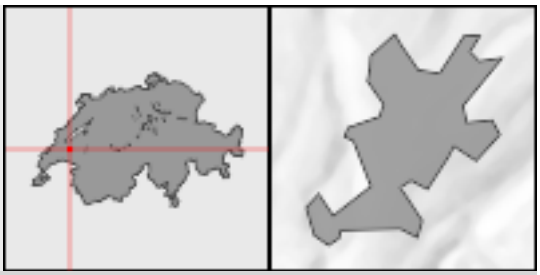

Population		
Residents	2019	2,719
Change in %	2010-2019	20.7
Population density per km²	2019	81.2
Age distribution in %		
0-19 years	2019	24.8
20-64 years	2019	60.4
65 years or over	2019	14.7
Foreign nationals in %	2019	11.6
Components of population change		
Crude marriage rate	2019	4.8
Crude divorce rate	2019	3.0
Crude birth rate	2019	11.1
Crude mortality rate	2019	7.0
Private households	2019	1,142
Size of households in persons	2019	2.37
Area		
Total surface area in km²	2016	33.5
Settlement and urban area in %	2004/09	5.4
Change in ha	1979/85-2004/09	36
Agricultural area in %	2004/09	69.9
Change in ha	1979/85-2004/09	-31
Wooded area in %	2004/09	24.6
Unproductive area in %	2004/09	0.1
Economy		
Employed total	2018	700
Primary sector	2018	211
Secondary sector	2018	141
Tertiary sector	2018	348
Business establishments total	2018	217
Primary sector	2018	64
Secondary sector	2018	42
Tertiary sector	2018	111
Construction and housing		
Dwelling vacancy rate	2020	1.70
New housing units per 1000 residents	2018	10.0
Social security		
Social assistance rate	2019	2.83

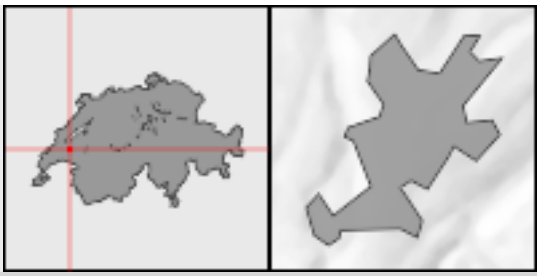

Montanaire

Voter shares of selected parties in % (National Council elections)		
FDP/PLR inclusive LP/PL-BS	2019	29.1
CVP	2019	1.6
SP	2019	12.3
SVP	2019	27.7
EVP/CSP	2019	2.0
GLP	2019	6.1
BDP	2019	0.9
PdA/Sol.	2019	2.9
GPS	2019	15.2
Small right-wing parties	2019	0.5

Montcherand

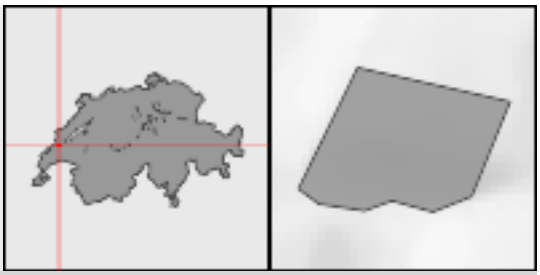

Population		
Residents	2019	505
Change in %	2010-2019	16.4
Population density per km²	2019	164.5
Age distribution in %		
0-19 years	2019	25.1
20-64 years	2019	61.0
65 years or over	2019	13.9
Foreign nationals in %	2019	12.1
Components of population change		
Crude marriage rate	2019	4.0
Crude divorce rate	2019	2.0
Crude birth rate	2019	14.1
Crude mortality rate	2019	10.1
Private households	2019	199
Size of households in persons	2019	2.54
Area		
Total surface area in km²	2016	3.1
Settlement and urban area in %	2004/09	14.1
Change in ha	1979/85-2004/09	6
Agricultural area in %	2004/09	53.3
Change in ha	1979/85-2004/09	-7
Wooded area in %	2004/09	30.6
Unproductive area in %	2004/09	2.0
Economy		
Employed total	2018	112
Primary sector	2018	21
Secondary sector	2018	33
Tertiary sector	2018	58
Business establishments total	2018	31
Primary sector	2018	6
Secondary sector	2018	5
Tertiary sector	2018	20
Construction and housing		
Dwelling vacancy rate	2020	0.47
New housing units per 1000 residents	2018	8.3
Social security		
Social assistance rate	2019	2.25

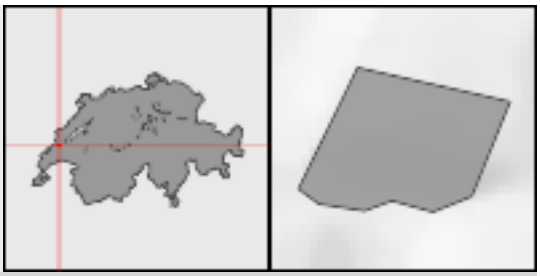

Montcherand

Voter shares of selected parties in % (National Council elections)		
FDP/PLR inclusive LP/PL-BS	2019	25.3
CVP	2019	1.2
SP	2019	11.8
SVP	2019	30.0
EVP/CSP	2019	1.8
GLP	2019	9.5
BDP	2019	0.5
PdA/Sol.	2019	0.6
GPS	2019	17.0
Small right-wing parties	2019	0.8

Monteceneri

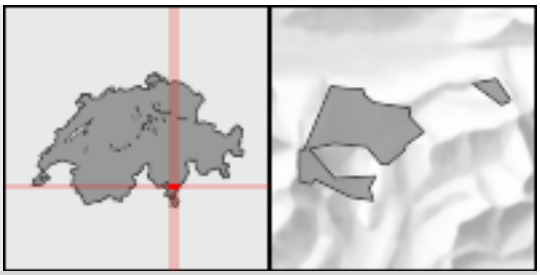

Population		
Residents	2019	4,508
Change in %	2010-2019	10.5
Population density per km²	2019	124.9
Age distribution in %		
0-19 years	2019	20.0
20-64 years	2019	62.2
65 years or over	2019	17.8
Foreign nationals in %	2019	18.9
Components of population change		
Crude marriage rate	2019	4.9
Crude divorce rate	2019	0.7
Crude birth rate	2019	9.7
Crude mortality rate	2019	7.3
Private households	2019	1,939
Size of households in persons	2019	2.30
Area		
Total surface area in km²	2016	36.1
Settlement and urban area in %	2004/09	9.2
Change in ha	1979/85-2004/09	76
Agricultural area in %	2004/09	8.8
Change in ha	1979/85-2004/09	-190
Wooded area in %	2004/09	76.9
Unproductive area in %	2004/09	5.1
Economy		
Employed total	2018	2,663
Primary sector	2018	27
Secondary sector	2018	812
Tertiary sector	2018	1,824
Business establishments total	2018	403
Primary sector	2018	10
Secondary sector	2018	96
Tertiary sector	2018	297
Construction and housing		
Dwelling vacancy rate	2020	0.31
New housing units per 1000 residents	2018	10.2
Social security		
Social assistance rate	2019	1.88

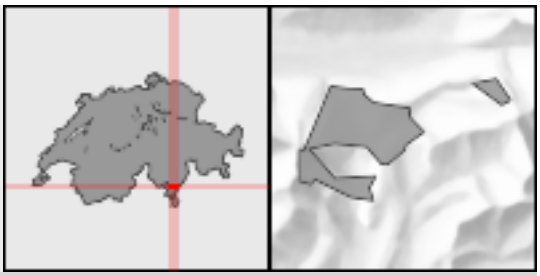

Monteceneri

Voter shares of selected parties in % (National Council elections)		
FDP/PLR inclusive LP/PL-BS	2019	29.9
CVP	2019	20.0
SP	2019	9.8
SVP	2019	11.8
EVP/CSP	2019	0.0
GLP	2019	0.5
BDP	2019	0.0
PdA/Sol.	2019	0.3
GPS	2019	6.4
Small right-wing parties	2019	17.8

Monteggio

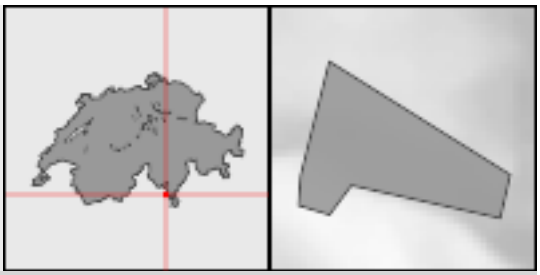

Population		
Residents	2019	849
Change in %	2010-2019	-2.5
Population density per km²	2019	252.7
Age distribution in %		
0-19 years	2019	15.9
20-64 years	2019	55.8
65 years or over	2019	28.3
Foreign nationals in %	2019	25.7
Components of population change		
Crude marriage rate	2019	4.7
Crude divorce rate	2019	3.5
Crude birth rate	2019	2.3
Crude mortality rate	2019	11.6
Private households	2019	388
Size of households in persons	2019	2.17
Area		
Total surface area in km²	2016	3.4
Settlement and urban area in %	2004/09	24.0
Change in ha	1979/85-2004/09	9
Agricultural area in %	2004/09	27.9
Change in ha	1979/85-2004/09	-16
Wooded area in %	2004/09	44.7
Unproductive area in %	2004/09	3.3
Economy		
Employed total	2018	693
Primary sector	2018	35
Secondary sector	2018	509
Tertiary sector	2018	149
Business establishments total	2018	90
Primary sector	2018	10
Secondary sector	2018	15
Tertiary sector	2018	65
Construction and housing		
Dwelling vacancy rate	2020	5.91
New housing units per 1000 residents	2018	1.1
Social security		
Social assistance rate	2019	1.84

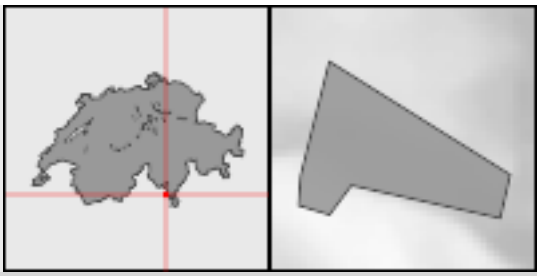

Monteggio

Voter shares of selected parties in % (National Council elections)		
FDP/PLR inclusive LP/PL-BS	2019	14.2
CVP	2019	14.4
SP	2019	10.2
SVP	2019	27.9
EVP/CSP	2019	0.0
GLP	2019	0.7
BDP	2019	0.0
PdA/Sol.	2019	1.6
GPS	2019	10.3
Small right-wing parties	2019	14.7

Montet (Glâne)



Population		
Residents	2019	394
Change in %	2010-2019	8.8
Population density per km²	2019	179.1
Age distribution in %		
0-19 years	2019	24.6
20-64 years	2019	62.4
65 years or over	2019	12.9
Foreign nationals in %	2019	14.0
Components of population change		
Crude marriage rate	2019	0.0
Crude divorce rate	2019	2.6
Crude birth rate	2019	15.4
Crude mortality rate	2019	5.1
Private households	2019	143
Size of households in persons	2019	2.73
Area		
Total surface area in km²	2016	2.2
Settlement and urban area in %	2004/09	7.7
Change in ha	1979/85-2004/09	8
Agricultural area in %	2004/09	70.7
Change in ha	1979/85-2004/09	-7
Wooded area in %	2004/09	19.8
Unproductive area in %	2004/09	1.8
Economy		
Employed total	2018	39
Primary sector	2018	6
Secondary sector	2018	11
Tertiary sector	2018	22
Business establishments total	2018	X
Primary sector	2018	X
Secondary sector	2018	5
Tertiary sector	2018	9
Construction and housing		
Dwelling vacancy rate	2020	0.00
New housing units per 1000 residents	2018	0.0
Social security		
Social assistance rate	2019	X



Montet (Glâne)

Voter shares of selected parties in % (National Council elections)		
FDP/PLR inclusive LP/PL-BS	2019	14.9
CVP	2019	12.6
SP	2019	16.3
SVP	2019	28.7
EVP/CSP	2019	1.0
GLP	2019	7.9
BDP	2019	1.5
PdA/Sol.	2019	0.0
GPS	2019	14.9
Small right-wing parties	2019	0.2

Montfaucon

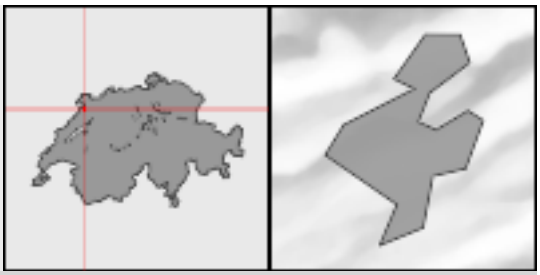

Population		
Residents	2019	583
Change in %	2010-2019	-1.9
Population density per km²	2019	31.9
Age distribution in %		
0-19 years	2019	20.6
20-64 years	2019	56.6
65 years or over	2019	22.8
Foreign nationals in %	2019	6.3
Components of population change		
Crude marriage rate	2019	1.7
Crude divorce rate	2019	5.1
Crude birth rate	2019	6.7
Crude mortality rate	2019	10.1
Private households	2019	256
Size of households in persons	2019	2.23
Area		
Total surface area in km²	2016	18.3
Settlement and urban area in %	2004/09	3.9
Change in ha	1979/85-2004/09	14
Agricultural area in %	2004/09	65.5
Change in ha	1979/85-2004/09	19
Wooded area in %	2004/09	30.0
Unproductive area in %	2004/09	0.6
Economy		
Employed total	2018	208
Primary sector	2018	60
Secondary sector	2018	48
Tertiary sector	2018	100
Business establishments total	2018	74
Primary sector	2018	27
Secondary sector	2018	12
Tertiary sector	2018	35
Construction and housing		
Dwelling vacancy rate	2020	1.40
New housing units per 1000 residents	2018	0.0
Social security		
Social assistance rate	2019	1.33

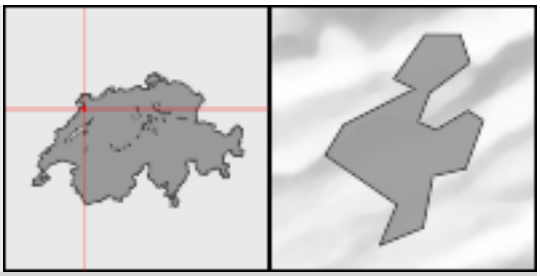

Montfaucon

Voter shares of selected parties in % (National Council elections)		
FDP/PLR inclusive LP/PL-BS	2019	10.1
CVP	2019	22.4
SP	2019	18.0
SVP	2019	15.5
EVP/CSP	2019	14.8
GLP	2019	0.0
BDP	2019	0.0
PdA/Sol.	2019	0.0
GPS	2019	19.2
Small right-wing parties	2019	0.0

Schweizerische Eidgenossenschaft
Confédération suisse
Confederazione Svizzera
Confederaziun svizra

Eidgenössisches Departement des Innern EDI
Département fédéral de l'intérieur DFI
Bundesamt für Statistik BFS
Office fédéral de la statistique OFS

Monthey

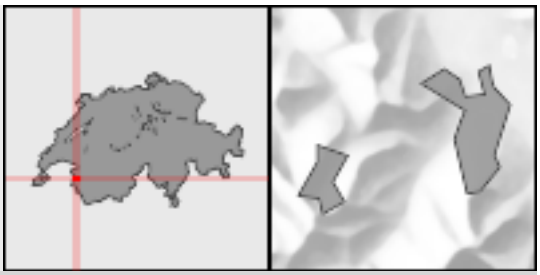

Population		
Residents	2019	17,894
Change in %	2010-2019	9.1
Population density per km²	2019	623.5
Age distribution in %		
0-19 years	2019	20.4
20-64 years	2019	61.5
65 years or over	2019	18.1
Foreign nationals in %	2019	33.0
Components of population change		
Crude marriage rate	2019	3.9
Crude divorce rate	2019	2.5
Crude birth rate	2019	9.6
Crude mortality rate	2019	8.3
Private households	2019	7,417
Size of households in persons	2019	2.38
Area		
Total surface area in km²	2016	28.7
Settlement and urban area in %	2004/09	19.2
Change in ha	1979/85-2004/09	113
Agricultural area in %	2004/09	27.4
Change in ha	1979/85-2004/09	-134
Wooded area in %	2004/09	45.3
Unproductive area in %	2004/09	8.1
Economy		
Employed total	2018	11,258
Primary sector	2018	45
Secondary sector	2018	3,288
Tertiary sector	2018	7,925
Business establishments total	2018	1,277
Primary sector	2018	15
Secondary sector	2018	179
Tertiary sector	2018	1,083
Construction and housing		
Dwelling vacancy rate	2020	0.98
New housing units per 1000 residents	2018	12.8
Social security		
Social assistance rate	2019	3.86

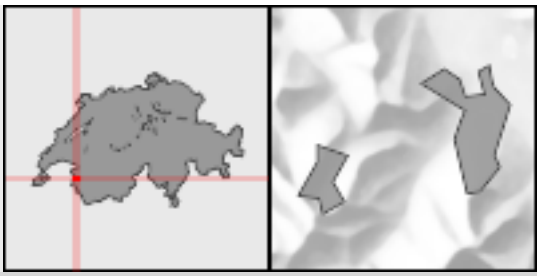

Monthey

Voter shares of selected parties in % (National Council elections)		
FDP/PLR inclusive LP/PL-BS	2019	28.5
CVP	2019	16.2
SP	2019	21.1
SVP	2019	16.1
EVP/CSP	2019	2.3
GLP	2019	0.5
BDP	2019	0.0
PdA/Sol.	2019	0.0
GPS	2019	14.1
Small right-wing parties	2019	0.0

Montilliez



Population		
Residents	2019	1,819
Change in %	2010-2019	27.6
Population density per km²	2019	153.4
Age distribution in %		
0-19 years	2019	23.7
20-64 years	2019	62.2
65 years or over	2019	14.1
Foreign nationals in %	2019	14.2
Components of population change		
Crude marriage rate	2019	2.8
Crude divorce rate	2019	5.0
Crude birth rate	2019	10.0
Crude mortality rate	2019	2.8
Private households	2019	754
Size of households in persons	2019	2.41
Area		
Total surface area in km²	2016	11.9
Settlement and urban area in %	2004/09	7.3
Change in ha	1979/85-2004/09	16
Agricultural area in %	2004/09	71.1
Change in ha	1979/85-2004/09	-14
Wooded area in %	2004/09	21.6
Unproductive area in %	2004/09	0.0
Economy		
Employed total	2018	252
Primary sector	2018	77
Secondary sector	2018	70
Tertiary sector	2018	105
Business establishments total	2018	111
Primary sector	2018	28
Secondary sector	2018	25
Tertiary sector	2018	58
Construction and housing		
Dwelling vacancy rate	2020	1.23
New housing units per 1000 residents	2018	34.7
Social security		
Social assistance rate	2019	1.57



Montilliez

Voter shares of selected parties in % (National Council elections)		
FDP/PLR inclusive LP/PL-BS	2019	22.5
CVP	2019	3.5
SP	2019	16.1
SVP	2019	27.5
EVP/CSP	2019	0.8
GLP	2019	8.1
BDP	2019	0.3
PdA/Sol.	2019	2.5
GPS	2019	15.2
Small right-wing parties	2019	0.1

Montpreveyres

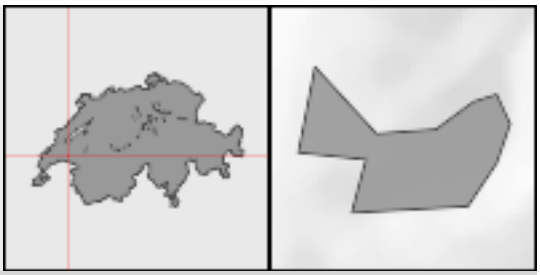

Population		
Residents	2019	657
Change in %	2010-2019	25.1
Population density per km²	2019	159.5
Age distribution in %		
0-19 years	2019	24.8
20-64 years	2019	65.4
65 years or over	2019	9.7
Foreign nationals in %	2019	23.7
Components of population change		
Crude marriage rate	2019	3.1
Crude divorce rate	2019	0.0
Crude birth rate	2019	15.4
Crude mortality rate	2019	1.5
Private households	2019	262
Size of households in persons	2019	2.51
Area		
Total surface area in km²	2016	4.1
Settlement and urban area in %	2004/09	9.4
Change in ha	1979/85-2004/09	8
Agricultural area in %	2004/09	40.1
Change in ha	1979/85-2004/09	-9
Wooded area in %	2004/09	50.2
Unproductive area in %	2004/09	0.2
Economy		
Employed total	2018	101
Primary sector	2018	5
Secondary sector	2018	16
Tertiary sector	2018	80
Business establishments total	2018	X
Primary sector	2018	X
Secondary sector	2018	5
Tertiary sector	2018	26
Construction and housing		
Dwelling vacancy rate	2020	2.03
New housing units per 1000 residents	2018	0.0
Social security		
Social assistance rate	2019	1.71

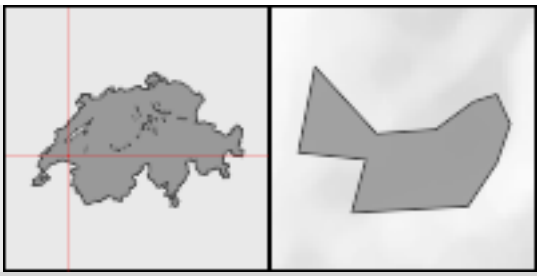

Montpreveyres

Voter shares of selected parties in % (National Council elections)		
FDP/PLR inclusive LP/PL-BS	2019	18.2
CVP	2019	3.8
SP	2019	20.0
SVP	2019	15.1
EVP/CSP	2019	5.0
GLP	2019	5.8
BDP	2019	0.2
PdA/Sol.	2019	5.7
GPS	2019	22.6
Small right-wing parties	2019	0.0

Montreux

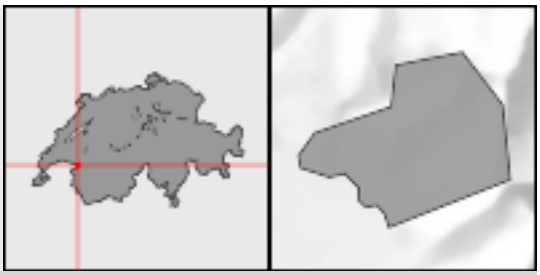

Population		
Residents	2019	25,984
Change in %	2010-2019	5.7
Population density per km²	2019	777.7
Age distribution in %		
0-19 years	2019	19.8
20-64 years	2019	59.9
65 years or over	2019	20.3
Foreign nationals in %	2019	44.2
Components of population change		
Crude marriage rate	2019	3.6
Crude divorce rate	2019	1.9
Crude birth rate	2019	8.9
Crude mortality rate	2019	10.2
Private households	2019	11,983
Size of households in persons	2019	2.00
Area		
Total surface area in km²	2016	33.4
Settlement and urban area in %	2004/09	19.2
Change in ha	1979/85-2004/09	86
Agricultural area in %	2004/09	25.3
Change in ha	1979/85-2004/09	-130
Wooded area in %	2004/09	50.6
Unproductive area in %	2004/09	5.0
Economy		
Employed total	2018	12,749
Primary sector	2018	95
Secondary sector	2018	1,166
Tertiary sector	2018	11,488
Business establishments total	2018	1,936
Primary sector	2018	28
Secondary sector	2018	229
Tertiary sector	2018	1,679
Construction and housing		
Dwelling vacancy rate	2020	1.52
New housing units per 1000 residents	2018	0.5
Social security		
Social assistance rate	2019	7.59

Montreux

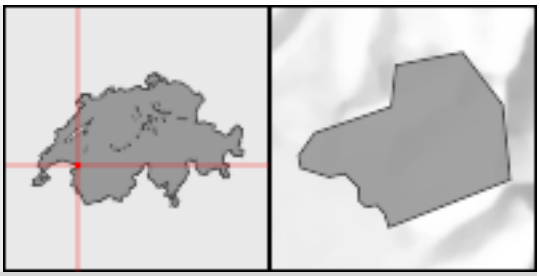

Voter shares of selected parties in % (National Council elections)		
FDP/PLR inclusive LP/PL-BS	2019	29.6
CVP	2019	2.5
SP	2019	20.3
SVP	2019	14.9
EVP/CSP	2019	0.6
GLP	2019	6.9
BDP	2019	0.3
PdA/Sol.	2019	3.6
GPS	2019	18.7
Small right-wing parties	2019	0.4

Montricher

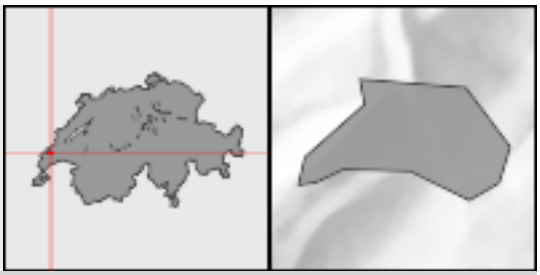

Population		
Residents	2019	966
Change in %	2010-2019	17.2
Population density per km²	2019	37.1
Age distribution in %		
0-19 years	2019	20.2
20-64 years	2019	63.6
65 years or over	2019	16.3
Foreign nationals in %	2019	17.1
Components of population change		
Crude marriage rate	2019	4.2
Crude divorce rate	2019	3.1
Crude birth rate	2019	4.2
Crude mortality rate	2019	2.1
Private households	2019	405
Size of households in persons	2019	2.38
Area		
Total surface area in km²	2016	26.0
Settlement and urban area in %	2004/09	3.0
Change in ha	1979/85-2004/09	-16
Agricultural area in %	2004/09	38.7
Change in ha	1979/85-2004/09	5
Wooded area in %	2004/09	57.4
Unproductive area in %	2004/09	0.8
Economy		
Employed total	2018	282
Primary sector	2018	47
Secondary sector	2018	68
Tertiary sector	2018	167
Business establishments total	2018	88
Primary sector	2018	20
Secondary sector	2018	22
Tertiary sector	2018	46
Construction and housing		
Dwelling vacancy rate	2020	11.97
New housing units per 1000 residents	2018	0.0
Social security		
Social assistance rate	2019	1.48

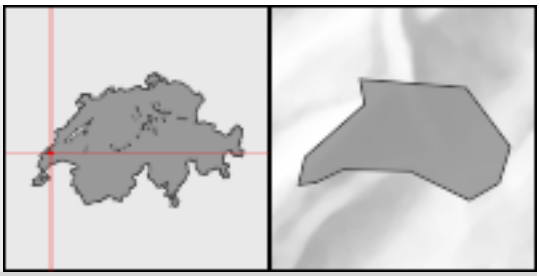

Montricher

Voter shares of selected parties in % (National Council elections)		
FDP/PLR inclusive LP/PL-BS	2019	23.3
CVP	2019	1.8
SP	2019	15.9
SVP	2019	28.0
EVP/CSP	2019	1.2
GLP	2019	6.9
BDP	2019	0.1
PdA/Sol.	2019	3.3
GPS	2019	16.0
Small right-wing parties	2019	0.3

Moosleerau

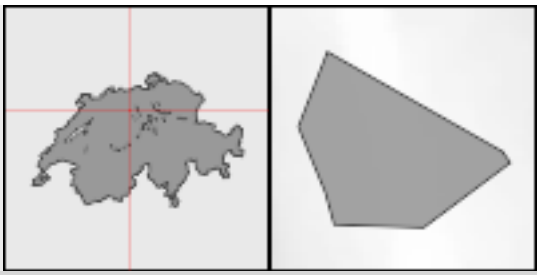

Population		
Residents	2019	899
Change in %	2010-2019	5.8
Population density per km²	2019	236.0
Age distribution in %		
0-19 years	2019	19.8
20-64 years	2019	62.3
65 years or over	2019	17.9
Foreign nationals in %	2019	14.2
Components of population change		
Crude marriage rate	2019	2.2
Crude divorce rate	2019	2.2
Crude birth rate	2019	2.2
Crude mortality rate	2019	5.5
Private households	2019	373
Size of households in persons	2019	2.38
Area		
Total surface area in km²	2016	3.8
Settlement and urban area in %	2004/09	11.9
Change in ha	1979/85-2004/09	11
Agricultural area in %	2004/09	60.1
Change in ha	1979/85-2004/09	-11
Wooded area in %	2004/09	27.7
Unproductive area in %	2004/09	0.3
Economy		
Employed total	2018	363
Primary sector	2018	24
Secondary sector	2018	210
Tertiary sector	2018	129
Business establishments total	2018	63
Primary sector	2018	10
Secondary sector	2018	19
Tertiary sector	2018	34
Construction and housing		
Dwelling vacancy rate	2020	2.08
New housing units per 1000 residents	2018	0.0
Social security		
Social assistance rate	2019	0.98

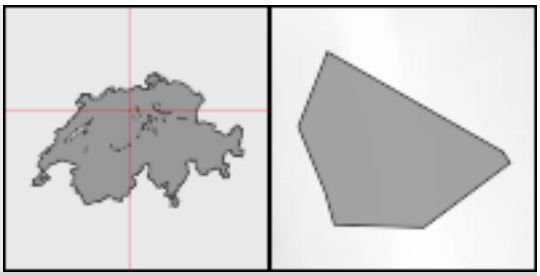

Moosleerau

Voter shares of selected parties in % (National Council elections)		
FDP/PLR inclusive LP/PL-BS	2019	11.7
CVP	2019	4.0
SP	2019	9.9
SVP	2019	50.0
EVP/CSP	2019	2.6
GLP	2019	5.7
BDP	2019	3.0
PdA/Sol.	2019	0.0
GPS	2019	5.9
Small right-wing parties	2019	4.2

Moosseedorf

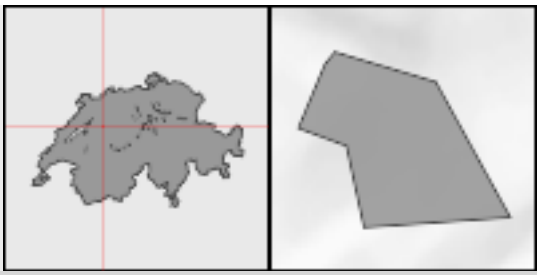

Population		
Residents	2019	4,130
Change in %	2010-2019	15.7
Population density per km²	2019	647.3
Age distribution in %		
0-19 years	2019	20.3
20-64 years	2019	60.9
65 years or over	2019	18.7
Foreign nationals in %	2019	20.0
Components of population change		
Crude marriage rate	2019	5.6
Crude divorce rate	2019	1.5
Crude birth rate	2019	14.1
Crude mortality rate	2019	7.3
Private households	2019	1,876
Size of households in persons	2019	2.17
Area		
Total surface area in km²	2016	6.4
Settlement and urban area in %	2004/09	30.5
Change in ha	1979/85-2004/09	78
Agricultural area in %	2004/09	30.0
Change in ha	1979/85-2004/09	-79
Wooded area in %	2004/09	36.0
Unproductive area in %	2004/09	3.5
Economy		
Employed total	2018	5,334
Primary sector	2018	32
Secondary sector	2018	1,490
Tertiary sector	2018	3,812
Business establishments total	2018	251
Primary sector	2018	12
Secondary sector	2018	39
Tertiary sector	2018	200
Construction and housing		
Dwelling vacancy rate	2020	0.61
New housing units per 1000 residents	2018	0.5
Social security		
Social assistance rate	2019	5.25

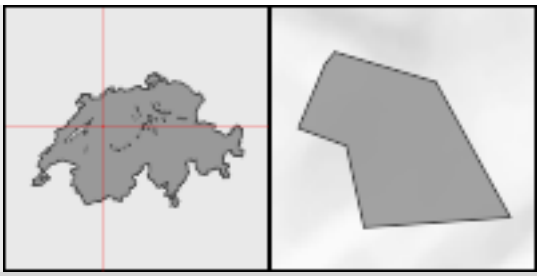

Moosseedorf

Voter shares of selected parties in % (National Council elections)		
FDP/PLR inclusive LP/PL-BS	2019	8.2
CVP	2019	2.2
SP	2019	17.9
SVP	2019	29.4
EVP/CSP	2019	4.6
GLP	2019	13.0
BDP	2019	9.0
PdA/Sol.	2019	0.4
GPS	2019	10.6
Small right-wing parties	2019	1.5

Morbio Inferiore

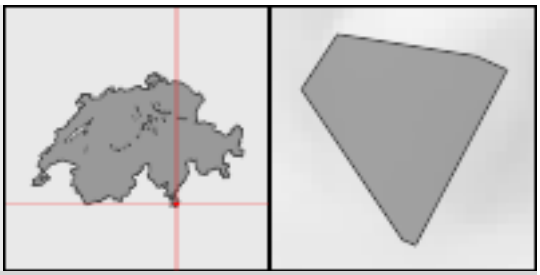

Population		
Residents	2019	4,517
Change in %	2010-2019	0.2
Population density per km²	2019	1,998.7
Age distribution in %		
0-19 years	2019	18.9
20-64 years	2019	57.5
65 years or over	2019	23.6
Foreign nationals in %	2019	24.6
Components of population change		
Crude marriage rate	2019	3.1
Crude divorce rate	2019	1.3
Crude birth rate	2019	4.4
Crude mortality rate	2019	9.5
Private households	2019	2,011
Size of households in persons	2019	2.22
Area		
Total surface area in km²	2016	2.3
Settlement and urban area in %	2004/09	57.9
Change in ha	1979/85-2004/09	28
Agricultural area in %	2004/09	20.2
Change in ha	1979/85-2004/09	-26
Wooded area in %	2004/09	19.3
Unproductive area in %	2004/09	2.6
Economy		
Employed total	2018	1,777
Primary sector	2018	6
Secondary sector	2018	299
Tertiary sector	2018	1,472
Business establishments total	2018	X
Primary sector	2018	X
Secondary sector	2018	46
Tertiary sector	2018	276
Construction and housing		
Dwelling vacancy rate	2020	4.27
New housing units per 1000 residents	2018	5.5
Social security		
Social assistance rate	2019	4.22

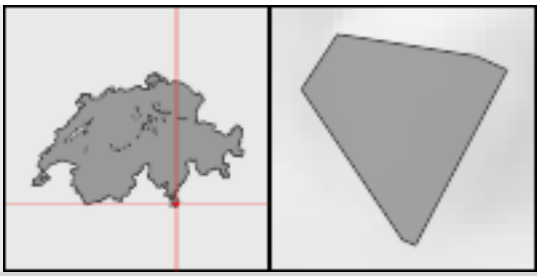

Morbio Inferiore

Voter shares of selected parties in % (National Council elections)		
FDP/PLR inclusive LP/PL-BS	2019	15.1
CVP	2019	17.9
SP	2019	14.1
SVP	2019	11.4
EVP/CSP	2019	0.0
GLP	2019	1.0
BDP	2019	0.0
PdA/Sol.	2019	0.7
GPS	2019	10.6
Small right-wing parties	2019	24.6

Morcote

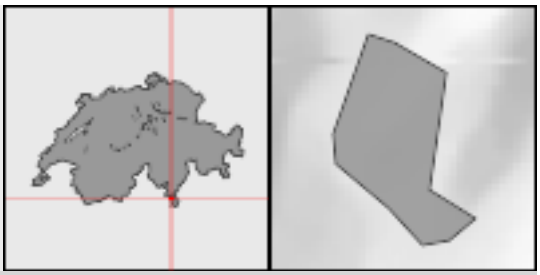

Population		
Residents	2019	715
Change in %	2010-2019	-1.0
Population density per km²	2019	256.3
Age distribution in %		
0-19 years	2019	12.0
20-64 years	2019	59.7
65 years or over	2019	28.3
Foreign nationals in %	2019	39.3
Components of population change		
Crude marriage rate	2019	0.0
Crude divorce rate	2019	2.8
Crude birth rate	2019	4.2
Crude mortality rate	2019	8.3
Private households	2019	397
Size of households in persons	2019	1.77
Area		
Total surface area in km²	2016	2.8
Settlement and urban area in %	2004/09	16.2
Change in ha	1979/85-2004/09	4
Agricultural area in %	2004/09	2.5
Change in ha	1979/85-2004/09	-2
Wooded area in %	2004/09	81.3
Unproductive area in %	2004/09	0.0
Economy		
Employed total	2018	218
Primary sector	2018	X
Secondary sector	2018	32
Tertiary sector	2018	186
Business establishments total	2018	73
Primary sector	2018	X
Secondary sector	2018	7
Tertiary sector	2018	66
Construction and housing		
Dwelling vacancy rate	2020	1.54
New housing units per 1000 residents	2018	0.0
Social security		
Social assistance rate	2019	X

Morcote

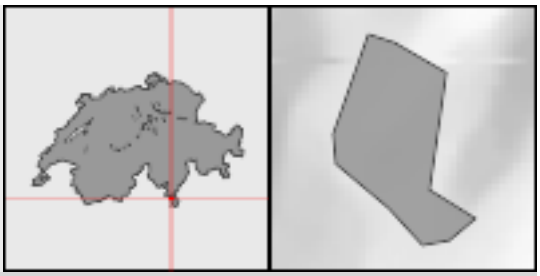

Voter shares of selected parties in % (National Council elections)		
FDP/PLR inclusive LP/PL-BS	2019	35.2
CVP	2019	8.4
SP	2019	13.3
SVP	2019	10.8
EVP/CSP	2019	0.0
GLP	2019	1.6
BDP	2019	0.0
PdA/Sol.	2019	0.2
GPS	2019	11.0
Small right-wing parties	2019	17.3

Morges

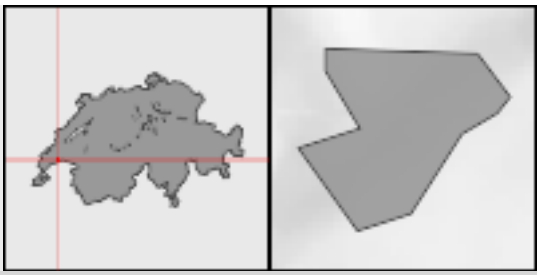

Population		
Residents	2019	15,844
Change in %	2010-2019	7.5
Population density per km²	2019	4,136.8
Age distribution in %		
0-19 years	2019	18.4
20-64 years	2019	61.4
65 years or over	2019	20.2
Foreign nationals in %	2019	36.2
Components of population change		
Crude marriage rate	2019	4.6
Crude divorce rate	2019	2.1
Crude birth rate	2019	11.1
Crude mortality rate	2019	10.0
Private households	2019	7,682
Size of households in persons	2019	2.03
Area		
Total surface area in km²	2016	3.8
Settlement and urban area in %	2004/09	73.9
Change in ha	1979/85-2004/09	30
Agricultural area in %	2004/09	20.9
Change in ha	1979/85-2004/09	-31
Wooded area in %	2004/09	4.7
Unproductive area in %	2004/09	0.5
Economy		
Employed total	2018	10,625
Primary sector	2018	101
Secondary sector	2018	990
Tertiary sector	2018	9,534
Business establishments total	2018	1,345
Primary sector	2018	7
Secondary sector	2018	116
Tertiary sector	2018	1,222
Construction and housing		
Dwelling vacancy rate	2020	0.21
New housing units per 1000 residents	2018	8.6
Social security		
Social assistance rate	2019	3.50

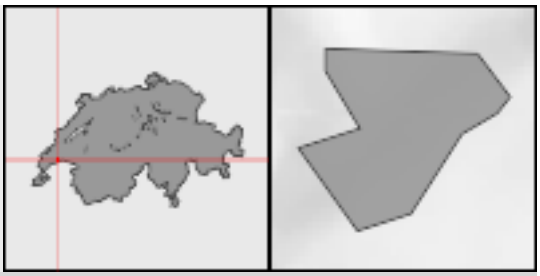

Morges

Voter shares of selected parties in % (National Council elections)		
FDP/PLR inclusive LP/PL-BS	2019	24.1
CVP	2019	2.2
SP	2019	23.8
SVP	2019	13.3
EVP/CSP	2019	0.8
GLP	2019	9.1
BDP	2019	0.2
PdA/Sol.	2019	3.1
GPS	2019	20.8
Small right-wing parties	2019	0.4

Morlon

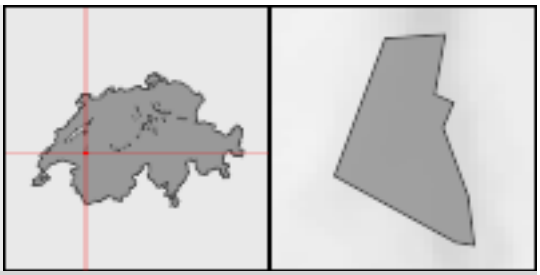

Population		
Residents	2019	638
Change in %	2010-2019	8.1
Population density per km²	2019	242.6
Age distribution in %		
0-19 years	2019	22.7
20-64 years	2019	60.5
65 years or over	2019	16.8
Foreign nationals in %	2019	10.7
Components of population change		
Crude marriage rate	2019	1.6
Crude divorce rate	2019	6.4
Crude birth rate	2019	11.2
Crude mortality rate	2019	3.2
Private households	2019	260
Size of households in persons	2019	2.42
Area		
Total surface area in km²	2016	2.6
Settlement and urban area in %	2004/09	9.6
Change in ha	1979/85-2004/09	7
Agricultural area in %	2004/09	67.8
Change in ha	1979/85-2004/09	-8
Wooded area in %	2004/09	18.0
Unproductive area in %	2004/09	4.6
Economy		
Employed total	2018	122
Primary sector	2018	20
Secondary sector	2018	10
Tertiary sector	2018	92
Business establishments total	2018	X
Primary sector	2018	6
Secondary sector	2018	X
Tertiary sector	2018	18
Construction and housing		
Dwelling vacancy rate	2020	0.00
New housing units per 1000 residents	2018	10.1
Social security		
Social assistance rate	2019	0.98

Morlon

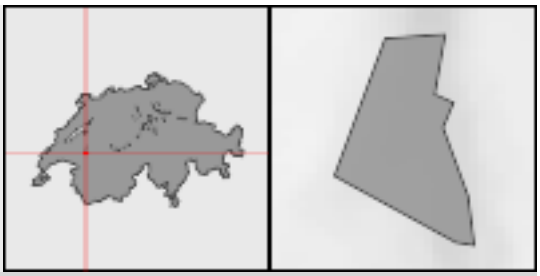

Voter shares of selected parties in % (National Council elections)		
FDP/PLR inclusive LP/PL-BS	2019	26.9
CVP	2019	15.9
SP	2019	18.5
SVP	2019	13.8
EVP/CSP	2019	3.3
GLP	2019	5.0
BDP	2019	0.1
PdA/Sol.	2019	0.0
GPS	2019	12.1
Small right-wing parties	2019	0.9

Morrens (VD)

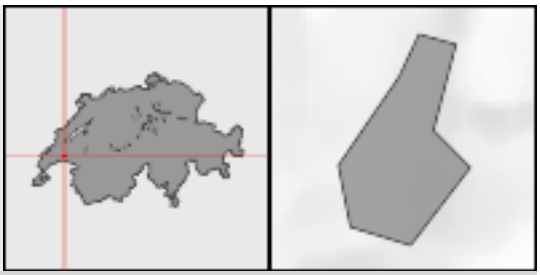

Population		
Residents	2019	1,129
Change in %	2010-2019	16.3
Population density per km²	2019	307.6
Age distribution in %		
0-19 years	2019	24.4
20-64 years	2019	57.3
65 years or over	2019	18.2
Foreign nationals in %	2019	16.4
Components of population change		
Crude marriage rate	2019	2.7
Crude divorce rate	2019	0.0
Crude birth rate	2019	11.8
Crude mortality rate	2019	5.4
Private households	2019	432
Size of households in persons	2019	2.60
Area		
Total surface area in km²	2016	3.7
Settlement and urban area in %	2004/09	15.1
Change in ha	1979/85-2004/09	12
Agricultural area in %	2004/09	65.2
Change in ha	1979/85-2004/09	-13
Wooded area in %	2004/09	19.7
Unproductive area in %	2004/09	0.0
Economy		
Employed total	2018	122
Primary sector	2018	7
Secondary sector	2018	24
Tertiary sector	2018	91
Business establishments total	2018	50
Primary sector	2018	5
Secondary sector	2018	5
Tertiary sector	2018	40
Construction and housing		
Dwelling vacancy rate	2020	2.42
New housing units per 1000 residents	2018	0.0
Social security		
Social assistance rate	2019	1.86

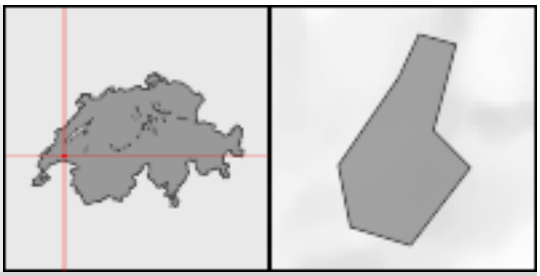

Morrens (VD)

Voter shares of selected parties in % (National Council elections)		
FDP/PLR inclusive LP/PL-BS	2019	17.9
CVP	2019	0.9
SP	2019	19.0
SVP	2019	23.2
EVP/CSP	2019	1.9
GLP	2019	10.8
BDP	2019	0.3
PdA/Sol.	2019	3.9
GPS	2019	19.2
Small right-wing parties	2019	0.5

Schweizerische Eidgenossenschaft
Confédération suisse
Confederazione Svizzera
Confederaziun svizra

Eidgenössisches Departement des Innern EDI
Département fédéral de l'intérieur DFI
Bundesamt für Statistik BFS
Office fédéral de la statistique OFS

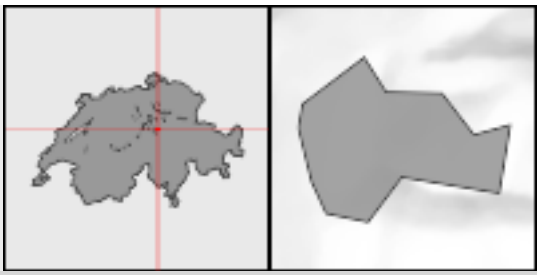

Morschach

Population		
Residents	2019	1,148
Change in %	2010-2019	11.1
Population density per km²	2019	55.1
Age distribution in %		
0-19 years	2019	22.8
20-64 years	2019	64.0
65 years or over	2019	13.2
Foreign nationals in %	2019	23.0
Components of population change		
Crude marriage rate	2019	2.6
Crude divorce rate	2019	2.6
Crude birth rate	2019	6.9
Crude mortality rate	2019	10.4
Private households	2019	473
Size of households in persons	2019	2.35
Area		
Total surface area in km²	2016	20.8
Settlement and urban area in %	2004/09	4.1
Change in ha	1979/85-2004/09	42
Agricultural area in %	2004/09	51.4
Change in ha	1979/85-2004/09	-36
Wooded area in %	2004/09	37.2
Unproductive area in %	2004/09	7.3
Economy		
Employed total	2018	821
Primary sector	2018	78
Secondary sector	2018	42
Tertiary sector	2018	701
Business establishments total	2018	127
Primary sector	2018	34
Secondary sector	2018	21
Tertiary sector	2018	72
Construction and housing		
Dwelling vacancy rate	2020	0.79
New housing units per 1000 residents	2018	0.9
Social security		
Social assistance rate	2019	0.60

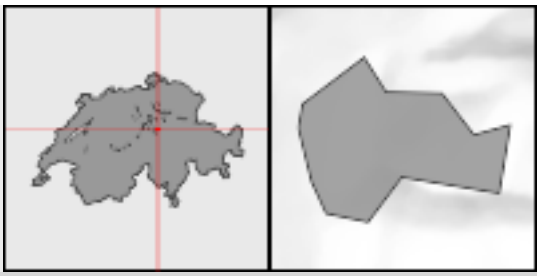

Morschach

Voter shares of selected parties in % (National Council elections)		
FDP/PLR inclusive LP/PL-BS	2019	15.0
CVP	2019	19.8
SP	2019	12.2
SVP	2019	43.5
EVP/CSP	2019	1.3
GLP	2019	4.0
BDP	2019	0.0
PdA/Sol.	2019	0.0
GPS	2019	4.1
Small right-wing parties	2019	0.0

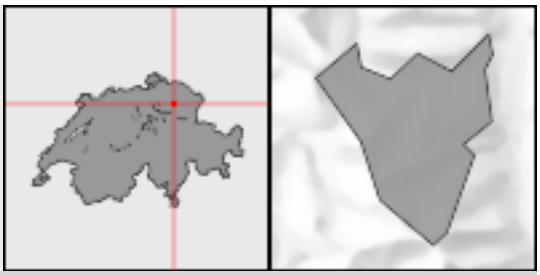

Mosnang

Population		
Residents	2019	2,847
Change in %	2010-2019	-1.2
Population density per km²	2019	56.4
Age distribution in %		
0-19 years	2019	25.6
20-64 years	2019	57.1
65 years or over	2019	17.3
Foreign nationals in %	2019	4.6
Components of population change		
Crude marriage rate	2019	4.9
Crude divorce rate	2019	1.7
Crude birth rate	2019	6.3
Crude mortality rate	2019	8.4
Private households	2019	1,074
Size of households in persons	2019	2.60
Area		
Total surface area in km²	2016	50.5
Settlement and urban area in %	2004/09	3.7
Change in ha	1979/85-2004/09	47
Agricultural area in %	2004/09	48.5
Change in ha	1979/85-2004/09	28
Wooded area in %	2004/09	47.1
Unproductive area in %	2004/09	0.7
Economy		
Employed total	2018	1,172
Primary sector	2018	329
Secondary sector	2018	292
Tertiary sector	2018	551
Business establishments total	2018	309
Primary sector	2018	144
Secondary sector	2018	51
Tertiary sector	2018	114
Construction and housing		
Dwelling vacancy rate	2020	1.21
New housing units per 1000 residents	2018	5.5
Social security		
Social assistance rate	2019	0.45



Mosnang

Voter shares of selected parties in % (National Council elections)		
FDP/PLR inclusive LP/PL-BS	2019	6.7
CVP	2019	39.1
SP	2019	4.2
SVP	2019	38.1
EVP/CSP	2019	1.1
GLP	2019	3.5
BDP	2019	0.1
PdA/Sol.	2019	0.0
GPS	2019	5.6
Small right-wing parties	2019	1.0

Moudon

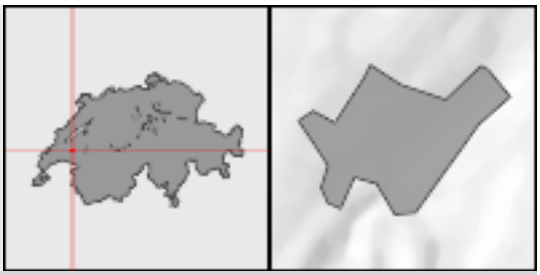

Population		
Residents	2019	6,067
Change in %	2010-2019	25.7
Population density per km²	2019	387.7
Age distribution in %		
0-19 years	2019	26.4
20-64 years	2019	60.3
65 years or over	2019	13.3
Foreign nationals in %	2019	45.7
Components of population change		
Crude marriage rate	2019	4.6
Crude divorce rate	2019	2.0
Crude birth rate	2019	12.9
Crude mortality rate	2019	8.5
Private households	2019	2,393
Size of households in persons	2019	2.49
Area		
Total surface area in km²	2016	15.7
Settlement and urban area in %	2004/09	16.5
Change in ha	1979/85-2004/09	31
Agricultural area in %	2004/09	46.7
Change in ha	1979/85-2004/09	-42
Wooded area in %	2004/09	35.0
Unproductive area in %	2004/09	1.8
Economy		
Employed total	2018	2,678
Primary sector	2018	59
Secondary sector	2018	758
Tertiary sector	2018	1,861
Business establishments total	2018	424
Primary sector	2018	21
Secondary sector	2018	80
Tertiary sector	2018	323
Construction and housing		
Dwelling vacancy rate	2020	2.03
New housing units per 1000 residents	2018	0.8
Social security		
Social assistance rate	2019	9.98



Moudon

Voter shares of selected parties in % (National Council elections)		
FDP/PLR inclusive LP/PL-BS	2019	24.6
CVP	2019	0.8
SP	2019	23.9
SVP	2019	18.9
EVP/CSP	2019	0.9
GLP	2019	6.8
BDP	2019	0.3
PdA/Sol.	2019	3.9
GPS	2019	17.7
Small right-wing parties	2019	0.2

Moutier

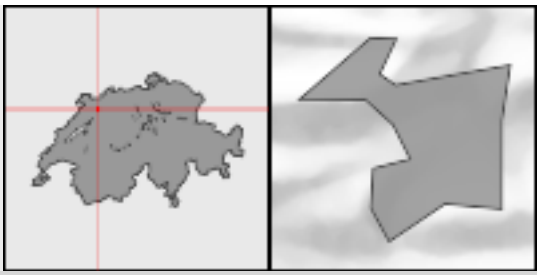

Population		
Residents	2019	7,385
Change in %	2010-2019	-1.1
Population density per km²	2019	376.6
Age distribution in %		
0-19 years	2019	19.3
20-64 years	2019	58.5
65 years or over	2019	22.2
Foreign nationals in %	2019	27.1
Components of population change		
Crude marriage rate	2019	4.1
Crude divorce rate	2019	2.2
Crude birth rate	2019	8.5
Crude mortality rate	2019	10.4
Private households	2019	3,459
Size of households in persons	2019	2.10
Area		
Total surface area in km²	2016	19.6
Settlement and urban area in %	2004/09	14.0
Change in ha	1979/85-2004/09	44
Agricultural area in %	2004/09	29.7
Change in ha	1979/85-2004/09	-36
Wooded area in %	2004/09	54.9
Unproductive area in %	2004/09	1.4
Economy		
Employed total	2018	3,627
Primary sector	2018	40
Secondary sector	2018	1,508
Tertiary sector	2018	2,079
Business establishments total	2018	492
Primary sector	2018	14
Secondary sector	2018	102
Tertiary sector	2018	376
Construction and housing		
Dwelling vacancy rate	2020	6.61
New housing units per 1000 residents	2018	2.3
Social security		
Social assistance rate	2019	8.40

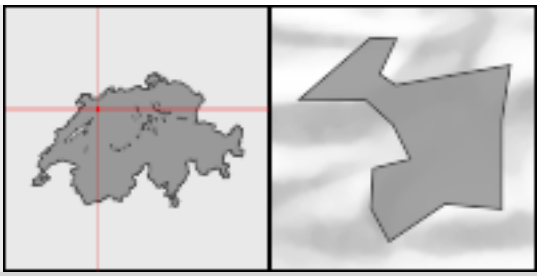

Moutier

Voter shares of selected parties in % (National Council elections)		
FDP/PLR inclusive LP/PL-BS	2019	6.9
CVP	2019	31.1
SP	2019	11.8
SVP	2019	24.6
EVP/CSP	2019	2.2
GLP	2019	2.7
BDP	2019	0.7
PdA/Sol.	2019	3.8
GPS	2019	12.2
Small right-wing parties	2019	1.9

Movelier

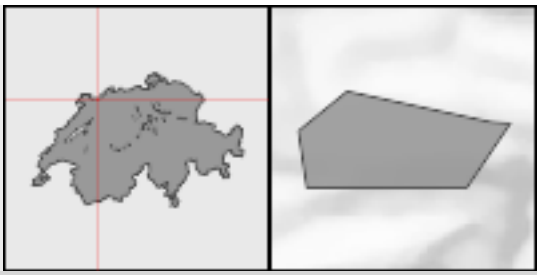

Population		
Residents	2019	434
Change in %	2010-2019	16.7
Population density per km²	2019	53.7
Age distribution in %		
0-19 years	2019	18.9
20-64 years	2019	55.5
65 years or over	2019	25.6
Foreign nationals in %	2019	8.1
Components of population change		
Crude marriage rate	2019	7.0
Crude divorce rate	2019	2.3
Crude birth rate	2019	18.7
Crude mortality rate	2019	16.4
Private households	2019	196
Size of households in persons	2019	2.20
Area		
Total surface area in km²	2016	8.1
Settlement and urban area in %	2004/09	4.6
Change in ha	1979/85-2004/09	0
Agricultural area in %	2004/09	45.8
Change in ha	1979/85-2004/09	2
Wooded area in %	2004/09	49.6
Unproductive area in %	2004/09	0.0
Economy		
Employed total	2018	70
Primary sector	2018	29
Secondary sector	2018	12
Tertiary sector	2018	29
Business establishments total	2018	33
Primary sector	2018	9
Secondary sector	2018	9
Tertiary sector	2018	15
Construction and housing		
Dwelling vacancy rate	2020	0.78
New housing units per 1000 residents	2018	7.1
Social security		
Social assistance rate	2019	X

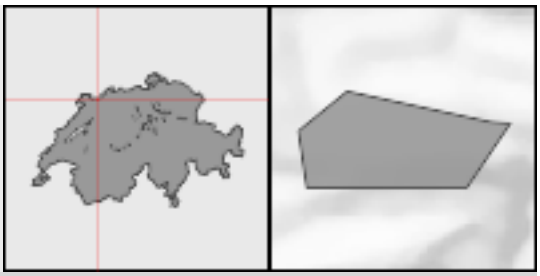

Movelier

Voter shares of selected parties in % (National Council elections)		
FDP/PLR inclusive LP/PL-BS	2019	3.3
CVP	2019	19.6
SP	2019	10.4
SVP	2019	38.5
EVP/CSP	2019	5.9
GLP	2019	0.0
BDP	2019	0.0
PdA/Sol.	2019	0.0
GPS	2019	22.2
Small right-wing parties	2019	0.0

Mühlau

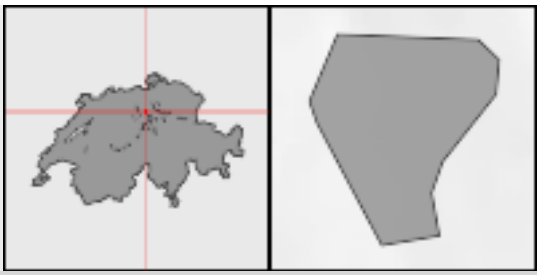

Population		
Residents	2019	1,209
Change in %	2010-2019	19.3
Population density per km²	2019	219.0
Age distribution in %		
0-19 years	2019	20.5
20-64 years	2019	66.4
65 years or over	2019	13.1
Foreign nationals in %	2019	19.2
Components of population change		
Crude marriage rate	2019	3.4
Crude divorce rate	2019	6.7
Crude birth rate	2019	13.4
Crude mortality rate	2019	7.5
Private households	2019	518
Size of households in persons	2019	2.32
Area		
Total surface area in km²	2016	5.5
Settlement and urban area in %	2004/09	11.1
Change in ha	1979/85-2004/09	19
Agricultural area in %	2004/09	69.9
Change in ha	1979/85-2004/09	-19
Wooded area in %	2004/09	13.2
Unproductive area in %	2004/09	5.8
Economy		
Employed total	2018	341
Primary sector	2018	83
Secondary sector	2018	127
Tertiary sector	2018	131
Business establishments total	2018	103
Primary sector	2018	27
Secondary sector	2018	24
Tertiary sector	2018	52
Construction and housing		
Dwelling vacancy rate	2020	3.06
New housing units per 1000 residents	2018	6.0
Social security		
Social assistance rate	2019	1.53

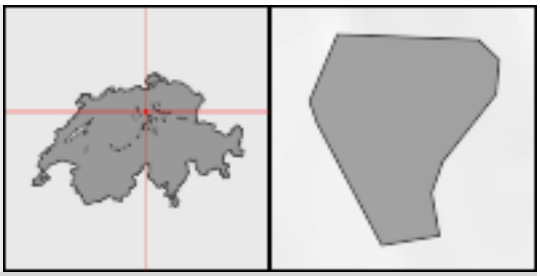

Mühlau

Voter shares of selected parties in % (National Council elections)		
FDP/PLR inclusive LP/PL-BS	2019	8.9
CVP	2019	18.7
SP	2019	7.7
SVP	2019	42.6
EVP/CSP	2019	1.7
GLP	2019	6.4
BDP	2019	3.4
PdA/Sol.	2019	0.0
GPS	2019	7.4
Small right-wing parties	2019	0.6

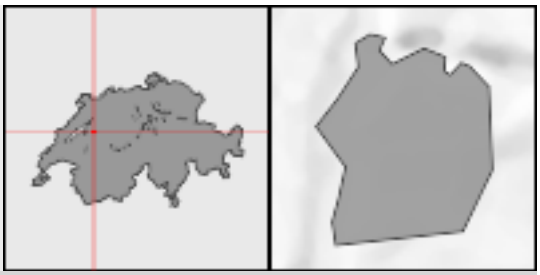

Mühleberg

Population		
Residents	2019	3,013
Change in %	2010-2019	13.5
Population density per km²	2019	114.7
Age distribution in %		
0-19 years	2019	17.4
20-64 years	2019	62.8
65 years or over	2019	19.8
Foreign nationals in %	2019	10.7
Components of population change		
Crude marriage rate	2019	5.3
Crude divorce rate	2019	1.3
Crude birth rate	2019	9.7
Crude mortality rate	2019	8.0
Private households	2019	1,378
Size of households in persons	2019	2.15
Area		
Total surface area in km²	2016	26.3
Settlement and urban area in %	2004/09	9.2
Change in ha	1979/85-2004/09	21
Agricultural area in %	2004/09	53.3
Change in ha	1979/85-2004/09	-20
Wooded area in %	2004/09	32.9
Unproductive area in %	2004/09	4.6
Economy		
Employed total	2018	1,315
Primary sector	2018	190
Secondary sector	2018	604
Tertiary sector	2018	521
Business establishments total	2018	235
Primary sector	2018	62
Secondary sector	2018	44
Tertiary sector	2018	129
Construction and housing		
Dwelling vacancy rate	2020	1.07
New housing units per 1000 residents	2018	1.3
Social security		
Social assistance rate	2019	1.71



Mühleberg

Voter shares of selected parties in % (National Council elections)		
FDP/PLR inclusive LP/PL-BS	2019	9.1
CVP	2019	1.2
SP	2019	12.4
SVP	2019	39.6
EVP/CSP	2019	4.1
GLP	2019	9.5
BDP	2019	11.3
PdA/Sol.	2019	0.4
GPS	2019	6.8
Small right-wing parties	2019	2.3

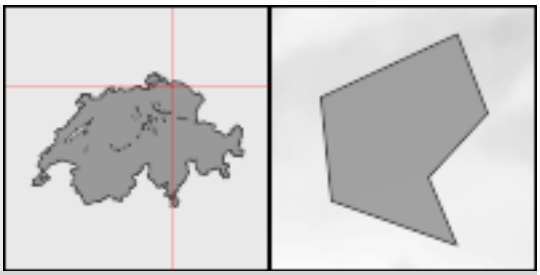

Müllheim

Population		
Residents	2019	3,003
Change in %	2010-2019	11.5
Population density per km²	2019	343.6
Age distribution in %		
0-19 years	2019	20.5
20-64 years	2019	62.4
65 years or over	2019	17.0
Foreign nationals in %	2019	17.6
Components of population change		
Crude marriage rate	2019	4.7
Crude divorce rate	2019	1.3
Crude birth rate	2019	6.7
Crude mortality rate	2019	6.3
Private households	2019	1,271
Size of households in persons	2019	2.33
Area		
Total surface area in km²	2016	8.7
Settlement and urban area in %	2004/09	17.3
Change in ha	1979/85-2004/09	33
Agricultural area in %	2004/09	50.7
Change in ha	1979/85-2004/09	-34
Wooded area in %	2004/09	29.4
Unproductive area in %	2004/09	2.5
Economy		
Employed total	2018	1,206
Primary sector	2018	65
Secondary sector	2018	464
Tertiary sector	2018	677
Business establishments total	2018	214
Primary sector	2018	23
Secondary sector	2018	36
Tertiary sector	2018	155
Construction and housing		
Dwelling vacancy rate	2020	1.97
New housing units per 1000 residents	2018	10.4
Social security		
Social assistance rate	2019	1.64

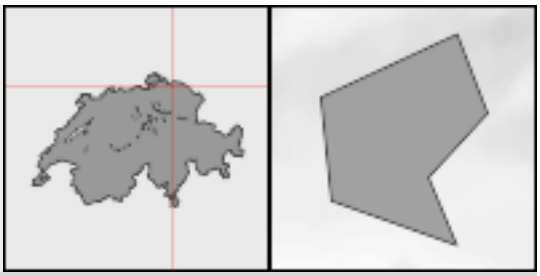

Müllheim

Voter shares of selected parties in % (National Council elections)		
FDP/PLR inclusive LP/PL-BS	2019	11.0
CVP	2019	14.6
SP	2019	8.7
SVP	2019	42.0
EVP/CSP	2019	1.2
GLP	2019	8.2
BDP	2019	3.2
PdA/Sol.	2019	0.0
GPS	2019	9.0
Small right-wing parties	2019	2.2

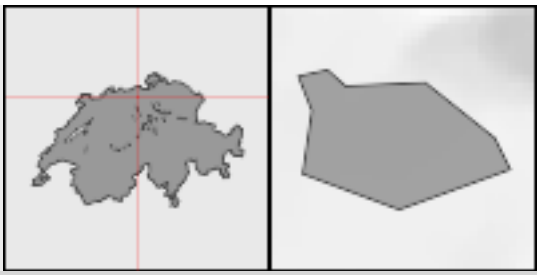

Mülligen

Population		
Residents	2019	1,086
Change in %	2010-2019	14.1
Population density per km²	2019	343.7
Age distribution in %		
0-19 years	2019	20.3
20-64 years	2019	63.7
65 years or over	2019	15.9
Foreign nationals in %	2019	17.9
Components of population change		
Crude marriage rate	2019	2.7
Crude divorce rate	2019	2.7
Crude birth rate	2019	10.0
Crude mortality rate	2019	5.5
Private households	2019	472
Size of households in persons	2019	2.28
Area		
Total surface area in km²	2016	3.2
Settlement and urban area in %	2004/09	28.3
Change in ha	1979/85-2004/09	36
Agricultural area in %	2004/09	36.8
Change in ha	1979/85-2004/09	-35
Wooded area in %	2004/09	32.1
Unproductive area in %	2004/09	2.8
Economy		
Employed total	2018	163
Primary sector	2018	10
Secondary sector	2018	48
Tertiary sector	2018	105
Business establishments total	2018	58
Primary sector	2018	X
Secondary sector	2018	10
Tertiary sector	2018	44
Construction and housing		
Dwelling vacancy rate	2020	2.61
New housing units per 1000 residents	2018	0.0
Social security		
Social assistance rate	2019	0.81



Mülligen

Voter shares of selected parties in % (National Council elections)		
FDP/PLR inclusive LP/PL-BS	2019	12.3
CVP	2019	7.1
SP	2019	18.9
SVP	2019	35.6
EVP/CSP	2019	2.6
GLP	2019	8.1
BDP	2019	2.2
PdA/Sol.	2019	0.0
GPS	2019	10.2
Small right-wing parties	2019	1.3

Schweizerische Eidgenossenschaft
Confédération suisse
Confederazione Svizzera
Confederaziun svizra

Eidgenössisches Departement des Innern EDI
Département fédéral de l'intérieur DFI
Bundesamt für Statistik BFS
Office fédéral de la statistique OFS

Mümliswil-Ramiswil

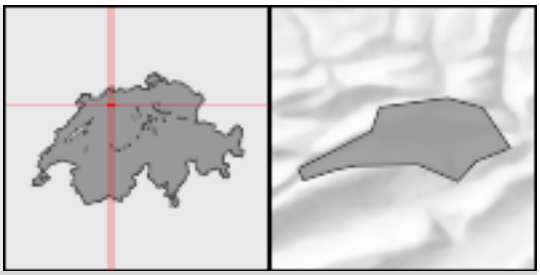

Population		
Residents	2019	2,404
Change in %	2010-2019	-4.3
Population density per km²	2019	67.8
Age distribution in %		
0-19 years	2019	18.2
20-64 years	2019	61.1
65 years or over	2019	20.8
Foreign nationals in %	2019	9.9
Components of population change		
Crude marriage rate	2019	5.8
Crude divorce rate	2019	0.8
Crude birth rate	2019	8.7
Crude mortality rate	2019	8.3
Private households	2019	1,063
Size of households in persons	2019	2.22
Area		
Total surface area in km²	2016	35.5
Settlement and urban area in %	2004/09	4.2
Change in ha	1979/85-2004/09	27
Agricultural area in %	2004/09	50.5
Change in ha	1979/85-2004/09	-13
Wooded area in %	2004/09	45.1
Unproductive area in %	2004/09	0.2
Economy		
Employed total	2018	794
Primary sector	2018	192
Secondary sector	2018	231
Tertiary sector	2018	371
Business establishments total	2018	182
Primary sector	2018	74
Secondary sector	2018	28
Tertiary sector	2018	80
Construction and housing		
Dwelling vacancy rate	2020	5.12
New housing units per 1000 residents	2018	3.3
Social security		
Social assistance rate	2019	1.80



Mümliswil-Ramiswil

Voter shares of selected parties in % (National Council elections)

FDP/PLR inclusive LP/PL-BS	2019	13.9
CVP	2019	26.8
SP	2019	6.1
SVP	2019	44.4
EVP/CSP	2019	0.3
GLP	2019	3.1
BDP	2019	0.9
PdA/Sol.	2019	0.0
GPS	2019	3.2
Small right-wing parties	2019	0.8

Münchenbuchsee

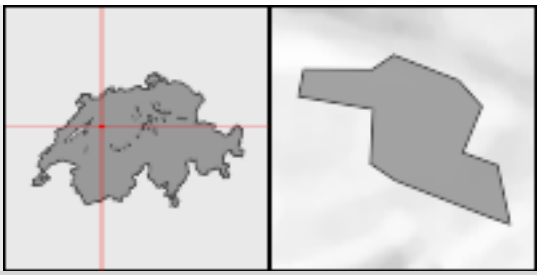

Population		
Residents	2019	10,355
Change in %	2010-2019	5.8
Population density per km²	2019	1,175.4
Age distribution in %		
0-19 years	2019	20.5
20-64 years	2019	58.6
65 years or over	2019	21.0
Foreign nationals in %	2019	19.2
Components of population change		
Crude marriage rate	2019	4.7
Crude divorce rate	2019	1.8
Crude birth rate	2019	10.2
Crude mortality rate	2019	7.3
Private households	2019	4,621
Size of households in persons	2019	2.20
Area		
Total surface area in km²	2016	8.8
Settlement and urban area in %	2004/09	33.8
Change in ha	1979/85-2004/09	84
Agricultural area in %	2004/09	38.7
Change in ha	1979/85-2004/09	-84
Wooded area in %	2004/09	27.1
Unproductive area in %	2004/09	0.3
Economy		
Employed total	2018	5,348
Primary sector	2018	26
Secondary sector	2018	1,084
Tertiary sector	2018	4,238
Business establishments total	2018	513
Primary sector	2018	11
Secondary sector	2018	88
Tertiary sector	2018	414
Construction and housing		
Dwelling vacancy rate	2020	0.92
New housing units per 1000 residents	2018	4.0
Social security		
Social assistance rate	2019	3.80

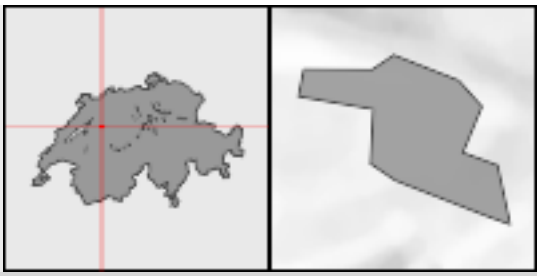

Münchenbuchsee

Voter shares of selected parties in % (National Council elections)		
FDP/PLR inclusive LP/PL-BS	2019	8.2
CVP	2019	2.2
SP	2019	19.0
SVP	2019	26.5
EVP/CSP	2019	6.2
GLP	2019	11.0
BDP	2019	8.7
PdA/Sol.	2019	0.5
GPS	2019	12.3
Small right-wing parties	2019	1.9

Münchenstein



Population		
Residents	2019	12,104
Change in %	2010-2019	2.8
Population density per km²	2019	1,683.4
Age distribution in %		
0-19 years	2019	18.5
20-64 years	2019	60.4
65 years or over	2019	21.0
Foreign nationals in %	2019	25.8
Components of population change		
Crude marriage rate	2019	4.7
Crude divorce rate	2019	1.5
Crude birth rate	2019	9.7
Crude mortality rate	2019	9.3
Private households	2019	5,439
Size of households in persons	2019	2.19
Area		
Total surface area in km²	2016	7.2
Settlement and urban area in %	2004/09	58.1
Change in ha	1979/85-2004/09	17
Agricultural area in %	2004/09	15.6
Change in ha	1979/85-2004/09	-22
Wooded area in %	2004/09	24.2
Unproductive area in %	2004/09	2.1
Economy		
Employed total	2018	11,503
Primary sector	2018	21
Secondary sector	2018	1,878
Tertiary sector	2018	9,604
Business establishments total	2018	1,007
Primary sector	2018	6
Secondary sector	2018	183
Tertiary sector	2018	818
Construction and housing		
Dwelling vacancy rate	2020	1.19
New housing units per 1000 residents	2018	0.8
Social security		
Social assistance rate	2019	5.03



Münchenstein

Voter shares of selected parties in % (National Council elections)		
FDP/PLR inclusive LP/PL-BS	2019	14.3
CVP	2019	7.2
SP	2019	30.5
SVP	2019	19.1
EVP/CSP	2019	3.6
GLP	2019	6.6
BDP	2019	1.5
PdA/Sol.	2019	0.0
GPS	2019	17.3
Small right-wing parties	2019	0.0

Münchenwiler

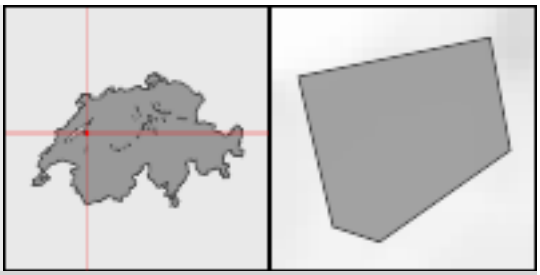

Population		
Residents	2019	538
Change in %	2010-2019	16.5
Population density per km²	2019	216.9
Age distribution in %		
0-19 years	2019	25.8
20-64 years	2019	58.7
65 years or over	2019	15.4
Foreign nationals in %	2019	14.7
Components of population change		
Crude marriage rate	2019	3.8
Crude divorce rate	2019	3.8
Crude birth rate	2019	18.9
Crude mortality rate	2019	1.9
Private households	2019	218
Size of households in persons	2019	2.47
Area		
Total surface area in km²	2016	2.5
Settlement and urban area in %	2004/09	11.7
Change in ha	1979/85-2004/09	9
Agricultural area in %	2004/09	66.1
Change in ha	1979/85-2004/09	-10
Wooded area in %	2004/09	21.0
Unproductive area in %	2004/09	1.2
Economy		
Employed total	2018	219
Primary sector	2018	31
Secondary sector	2018	101
Tertiary sector	2018	87
Business establishments total	2018	37
Primary sector	2018	9
Secondary sector	2018	10
Tertiary sector	2018	18
Construction and housing		
Dwelling vacancy rate	2020	1.98
New housing units per 1000 residents	2018	5.8
Social security		
Social assistance rate	2019	X

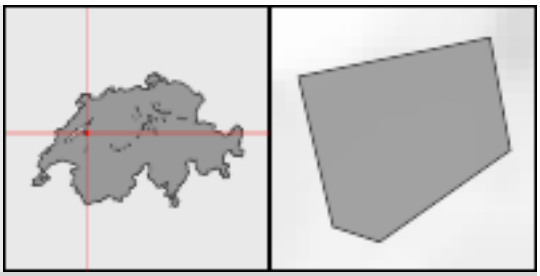

Münchenwiler

Voter shares of selected parties in % (National Council elections)

FDP/PLR inclusive LP/PL-BS	2019	9.2
CVP	2019	0.9
SP	2019	12.6
SVP	2019	47.3
EVP/CSP	2019	1.9
GLP	2019	4.0
BDP	2019	7.2
PdA/Sol.	2019	0.5
GPS	2019	10.0
Small right-wing parties	2019	3.3

Münchwilen (AG)

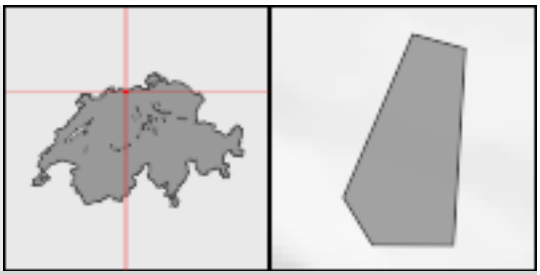

Population		
Residents	2019	950
Change in %	2010-2019	27.2
Population density per km²	2019	386.2
Age distribution in %		
0-19 years	2019	20.2
20-64 years	2019	62.8
65 years or over	2019	16.9
Foreign nationals in %	2019	28.3
Components of population change		
Crude marriage rate	2019	5.3
Crude divorce rate	2019	0.0
Crude birth rate	2019	9.6
Crude mortality rate	2019	4.3
Private households	2019	416
Size of households in persons	2019	2.26
Area		
Total surface area in km²	2016	2.5
Settlement and urban area in %	2004/09	28.2
Change in ha	1979/85-2004/09	8
Agricultural area in %	2004/09	39.9
Change in ha	1979/85-2004/09	-9
Wooded area in %	2004/09	31.5
Unproductive area in %	2004/09	0.4
Economy		
Employed total	2018	493
Primary sector	2018	X
Secondary sector	2018	334
Tertiary sector	2018	155
Business establishments total	2018	X
Primary sector	2018	X
Secondary sector	2018	17
Tertiary sector	2018	46
Construction and housing		
Dwelling vacancy rate	2020	1.87
New housing units per 1000 residents	2018	1.1
Social security		
Social assistance rate	2019	1.83

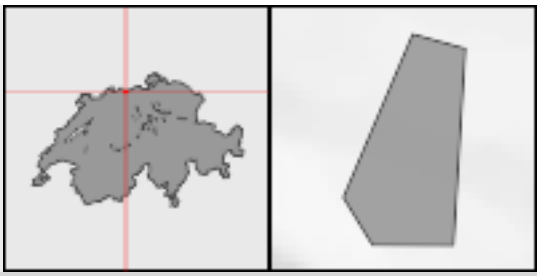

Münchwilen (AG)

Voter shares of selected parties in % (National Council elections)

FDP/PLR inclusive LP/PL-BS	2019	17.4
CVP	2019	10.0
SP	2019	14.9
SVP	2019	36.8
EVP/CSP	2019	0.7
GLP	2019	4.3
BDP	2019	2.1
PdA/Sol.	2019	0.0
GPS	2019	8.4
Small right-wing parties	2019	0.7

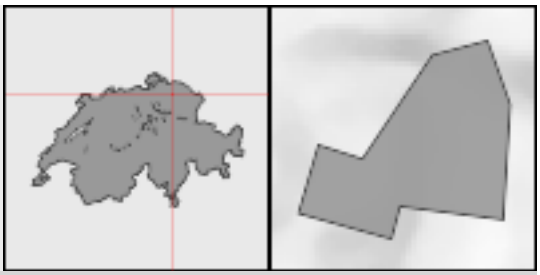

Münchwilen (TG)

Population		
Residents	2019	5,680
Change in %	2010-2019	18.4
Population density per km²	2019	727.3
Age distribution in %		
0-19 years	2019	22.6
20-64 years	2019	62.0
65 years or over	2019	15.4
Foreign nationals in %	2019	21.0
Components of population change		
Crude marriage rate	2019	3.7
Crude divorce rate	2019	2.5
Crude birth rate	2019	12.2
Crude mortality rate	2019	7.8
Private households	2019	2,375
Size of households in persons	2019	2.36
Area		
Total surface area in km²	2016	7.8
Settlement and urban area in %	2004/09	25.5
Change in ha	1979/85-2004/09	53
Agricultural area in %	2004/09	63.3
Change in ha	1979/85-2004/09	-59
Wooded area in %	2004/09	10.5
Unproductive area in %	2004/09	0.8
Economy		
Employed total	2018	2,614
Primary sector	2018	79
Secondary sector	2018	1,032
Tertiary sector	2018	1,503
Business establishments total	2018	357
Primary sector	2018	22
Secondary sector	2018	76
Tertiary sector	2018	259
Construction and housing		
Dwelling vacancy rate	2020	0.89
New housing units per 1000 residents	2018	11.2
Social security		
Social assistance rate	2019	1.51

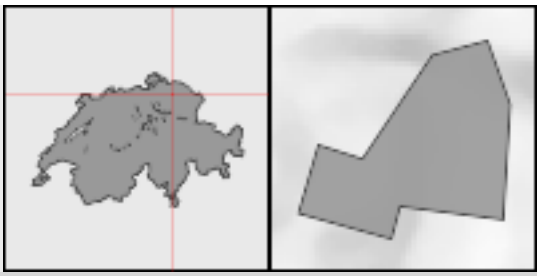

Münchwilen (TG)

Voter shares of selected parties in % (National Council elections)		
FDP/PLR inclusive LP/PL-BS	2019	13.9
CVP	2019	13.8
SP	2019	9.4
SVP	2019	37.4
EVP/CSP	2019	2.1
GLP	2019	7.3
BDP	2019	3.0
PdA/Sol.	2019	0.0
GPS	2019	11.5
Small right-wing parties	2019	1.5

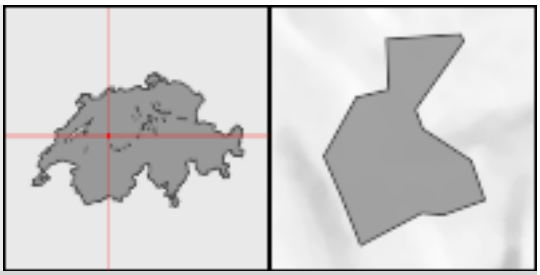

Münsingen

Population		
Residents	2019	12,935
Change in %	2010-2019	10.0
Population density per km²	2019	820.2
Age distribution in %		
0-19 years	2019	19.5
20-64 years	2019	55.6
65 years or over	2019	24.9
Foreign nationals in %	2019	11.8
Components of population change		
Crude marriage rate	2019	4.8
Crude divorce rate	2019	1.8
Crude birth rate	2019	8.3
Crude mortality rate	2019	8.8
Private households	2019	5,826
Size of households in persons	2019	2.19
Area		
Total surface area in km²	2016	15.8
Settlement and urban area in %	2004/09	21.5
Change in ha	1979/85-2004/09	50
Agricultural area in %	2004/09	61.8
Change in ha	1979/85-2004/09	-44
Wooded area in %	2004/09	15.7
Unproductive area in %	2004/09	0.9
Economy		
Employed total	2018	6,704
Primary sector	2018	263
Secondary sector	2018	1,513
Tertiary sector	2018	4,928
Business establishments total	2018	803
Primary sector	2018	51
Secondary sector	2018	111
Tertiary sector	2018	641
Construction and housing		
Dwelling vacancy rate	2020	1.23
New housing units per 1000 residents	2018	24.3
Social security		
Social assistance rate	2019	2.75

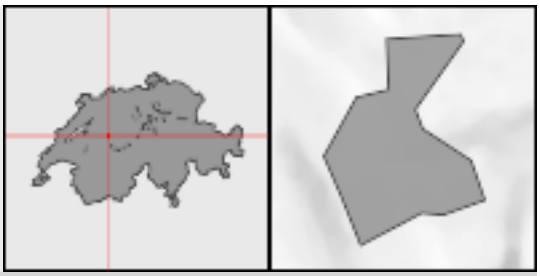

Münsingen

Voter shares of selected parties in % (National Council elections)		
FDP/PLR inclusive LP/PL-BS	2019	8.4
CVP	2019	1.8
SP	2019	16.6
SVP	2019	23.2
EVP/CSP	2019	5.6
GLP	2019	12.2
BDP	2019	8.9
PdA/Sol.	2019	0.4
GPS	2019	15.9
Small right-wing parties	2019	3.3

Münsterlingen

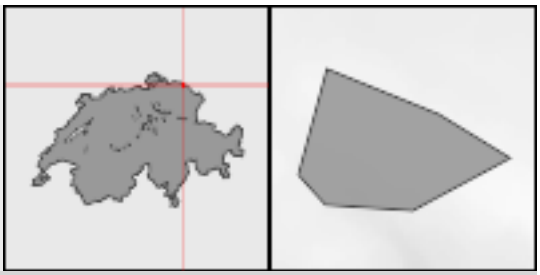

Population		
Residents	2019	3,494
Change in %	2010-2019	21.7
Population density per km²	2019	639.9
Age distribution in %		
0-19 years	2019	19.0
20-64 years	2019	62.8
65 years or over	2019	18.2
Foreign nationals in %	2019	37.1
Components of population change		
Crude marriage rate	2019	4.3
Crude divorce rate	2019	1.4
Crude birth rate	2019	8.6
Crude mortality rate	2019	5.7
Private households	2019	1,514
Size of households in persons	2019	2.22
Area		
Total surface area in km²	2016	5.5
Settlement and urban area in %	2004/09	25.8
Change in ha	1979/85-2004/09	36
Agricultural area in %	2004/09	52.6
Change in ha	1979/85-2004/09	-35
Wooded area in %	2004/09	20.7
Unproductive area in %	2004/09	0.9
Economy		
Employed total	2018	3,154
Primary sector	2018	42
Secondary sector	2018	32
Tertiary sector	2018	3,080
Business establishments total	2018	191
Primary sector	2018	11
Secondary sector	2018	14
Tertiary sector	2018	166
Construction and housing		
Dwelling vacancy rate	2020	2.37
New housing units per 1000 residents	2018	6.1
Social security		
Social assistance rate	2019	0.60

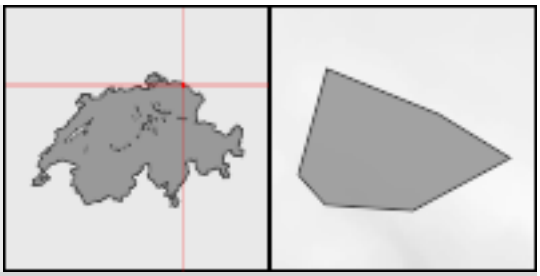

Münsterlingen

Voter shares of selected parties in % (National Council elections)		
FDP/PLR inclusive LP/PL-BS	2019	13.4
CVP	2019	10.2
SP	2019	16.2
SVP	2019	30.2
EVP/CSP	2019	2.1
GLP	2019	7.4
BDP	2019	1.8
PdA/Sol.	2019	0.0
GPS	2019	16.4
Small right-wing parties	2019	2.3

Müntschemier

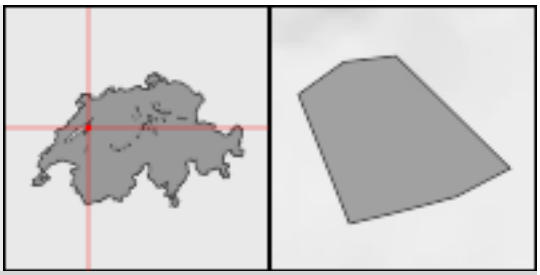

Population		
Residents	2019	1,505
Change in %	2010-2019	16.8
Population density per km²	2019	309.0
Age distribution in %		
0-19 years	2019	21.7
20-64 years	2019	63.1
65 years or over	2019	15.1
Foreign nationals in %	2019	31.5
Components of population change		
Crude marriage rate	2019	4.1
Crude divorce rate	2019	2.7
Crude birth rate	2019	15.8
Crude mortality rate	2019	5.5
Private households	2019	617
Size of households in persons	2019	2.41
Area		
Total surface area in km²	2016	4.9
Settlement and urban area in %	2004/09	18.7
Change in ha	1979/85-2004/09	19
Agricultural area in %	2004/09	78.2
Change in ha	1979/85-2004/09	-22
Wooded area in %	2004/09	1.4
Unproductive area in %	2004/09	1.6
Economy		
Employed total	2018	1,086
Primary sector	2018	102
Secondary sector	2018	211
Tertiary sector	2018	773
Business establishments total	2018	86
Primary sector	2018	22
Secondary sector	2018	16
Tertiary sector	2018	48
Construction and housing		
Dwelling vacancy rate	2020	2.99
New housing units per 1000 residents	2018	20.8
Social security		
Social assistance rate	2019	0.64

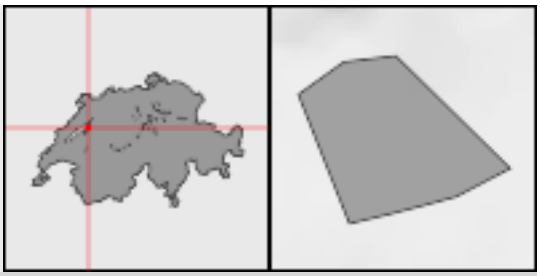

Müntschemier

Voter shares of selected parties in % (National Council elections)		
FDP/PLR inclusive LP/PL-BS	2019	8.5
CVP	2019	0.9
SP	2019	4.8
SVP	2019	44.7
EVP/CSP	2019	8.9
GLP	2019	6.9
BDP	2019	12.7
PdA/Sol.	2019	0.5
GPS	2019	7.4
Small right-wing parties	2019	2.4

Muhen

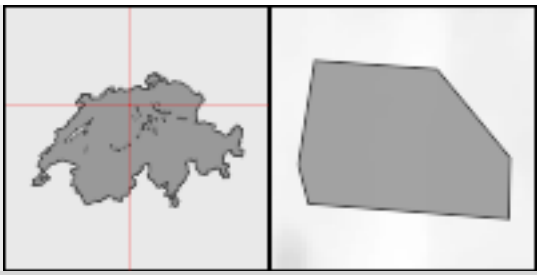

Population		
Residents	2019	3,907
Change in %	2010-2019	9.2
Population density per km²	2019	555.8
Age distribution in %		
0-19 years	2019	20.6
20-64 years	2019	59.8
65 years or over	2019	19.6
Foreign nationals in %	2019	13.7
Components of population change		
Crude marriage rate	2019	5.7
Crude divorce rate	2019	1.8
Crude birth rate	2019	8.7
Crude mortality rate	2019	9.2
Private households	2019	1,623
Size of households in persons	2019	2.37
Area		
Total surface area in km²	2016	7.0
Settlement and urban area in %	2004/09	17.1
Change in ha	1979/85-2004/09	26
Agricultural area in %	2004/09	40.6
Change in ha	1979/85-2004/09	-27
Wooded area in %	2004/09	41.2
Unproductive area in %	2004/09	1.1
Economy		
Employed total	2018	1,499
Primary sector	2018	83
Secondary sector	2018	224
Tertiary sector	2018	1,192
Business establishments total	2018	257
Primary sector	2018	23
Secondary sector	2018	48
Tertiary sector	2018	186
Construction and housing		
Dwelling vacancy rate	2020	3.07
New housing units per 1000 residents	2018	2.1
Social security		
Social assistance rate	2019	1.44

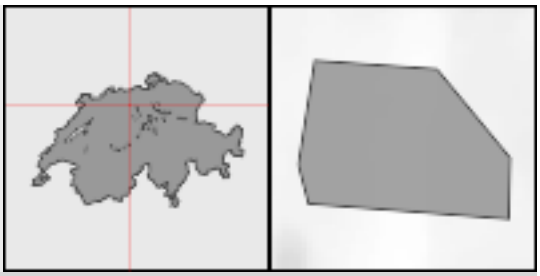

Muhen

Voter shares of selected parties in % (National Council elections)		
FDP/PLR inclusive LP/PL-BS	2019	15.1
CVP	2019	4.9
SP	2019	14.5
SVP	2019	40.7
EVP/CSP	2019	5.4
GLP	2019	5.9
BDP	2019	4.0
PdA/Sol.	2019	0.0
GPS	2019	5.2
Small right-wing parties	2019	1.7

Mumpf

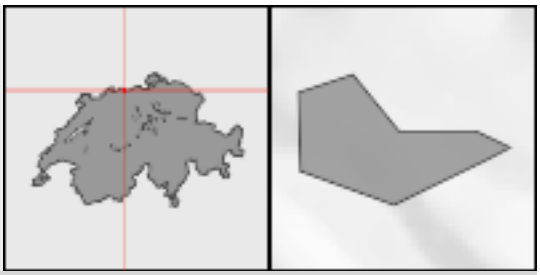

Population		
Residents	2019	1,553
Change in %	2010-2019	19.0
Population density per km²	2019	499.4
Age distribution in %		
0-19 years	2019	17.2
20-64 years	2019	66.7
65 years or over	2019	16.1
Foreign nationals in %	2019	34.0
Components of population change		
Crude marriage rate	2019	10.6
Crude divorce rate	2019	4.0
Crude birth rate	2019	11.9
Crude mortality rate	2019	5.3
Private households	2019	695
Size of households in persons	2019	2.20
Area		
Total surface area in km²	2016	3.1
Settlement and urban area in %	2004/09	21.9
Change in ha	1979/85-2004/09	10
Agricultural area in %	2004/09	27.0
Change in ha	1979/85-2004/09	-9
Wooded area in %	2004/09	42.9
Unproductive area in %	2004/09	8.3
Economy		
Employed total	2018	301
Primary sector	2018	15
Secondary sector	2018	92
Tertiary sector	2018	194
Business establishments total	2018	80
Primary sector	2018	5
Secondary sector	2018	15
Tertiary sector	2018	60
Construction and housing		
Dwelling vacancy rate	2020	3.46
New housing units per 1000 residents	2018	23.1
Social security		
Social assistance rate	2019	2.04

Mumpf

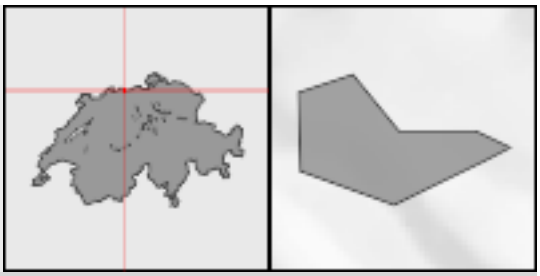

Voter shares of selected parties in % (National Council elections)		
FDP/PLR inclusive LP/PL-BS	2019	10.2
CVP	2019	10.7
SP	2019	16.4
SVP	2019	37.7
EVP/CSP	2019	1.6
GLP	2019	10.4
BDP	2019	0.9
PdA/Sol.	2019	0.0
GPS	2019	8.5
Small right-wing parties	2019	0.9

Muntelier

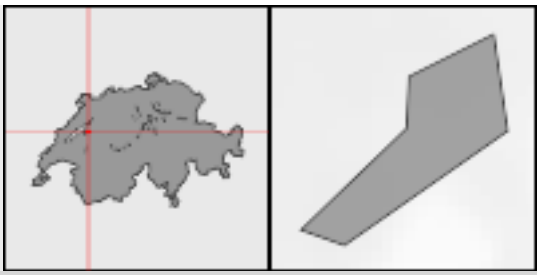

Population		
Residents	2019	954
Change in %	2010-2019	2.8
Population density per km²	2019	867.3
Age distribution in %		
0-19 years	2019	20.1
20-64 years	2019	56.0
65 years or over	2019	23.9
Foreign nationals in %	2019	8.4
Components of population change		
Crude marriage rate	2019	1.0
Crude divorce rate	2019	2.1
Crude birth rate	2019	11.4
Crude mortality rate	2019	9.3
Private households	2019	430
Size of households in persons	2019	2.21
Area		
Total surface area in km²	2016	1.1
Settlement and urban area in %	2004/09	35.1
Change in ha	1979/85-2004/09	9
Agricultural area in %	2004/09	28.1
Change in ha	1979/85-2004/09	-10
Wooded area in %	2004/09	33.3
Unproductive area in %	2004/09	3.5
Economy		
Employed total	2018	436
Primary sector	2018	X
Secondary sector	2018	116
Tertiary sector	2018	316
Business establishments total	2018	X
Primary sector	2018	X
Secondary sector	2018	10
Tertiary sector	2018	50
Construction and housing		
Dwelling vacancy rate	2020	0.00
New housing units per 1000 residents	2018	5.1
Social security		
Social assistance rate	2019	X

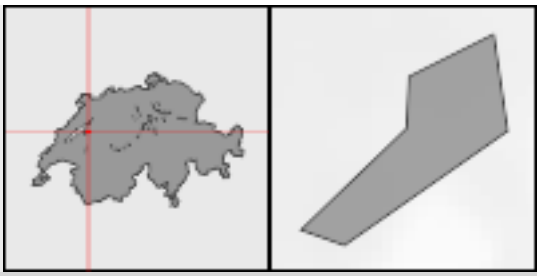

Muntelier

Voter shares of selected parties in % (National Council elections)		
FDP/PLR inclusive LP/PL-BS	2019	20.0
CVP	2019	8.1
SP	2019	20.9
SVP	2019	19.5
EVP/CSP	2019	2.7
GLP	2019	11.7
BDP	2019	1.3
PdA/Sol.	2019	0.0
GPS	2019	13.6
Small right-wing parties	2019	1.0

Schweizerische Eidgenossenschaft
Confédération suisse
Confederazione Svizzera
Confederaziun svizra

Eidgenössisches Departement des Innern EDI
Département fédéral de l'intérieur DFI
Bundesamt für Statistik BFS
Office fédéral de la statistique OFS

Muntogna da Schons

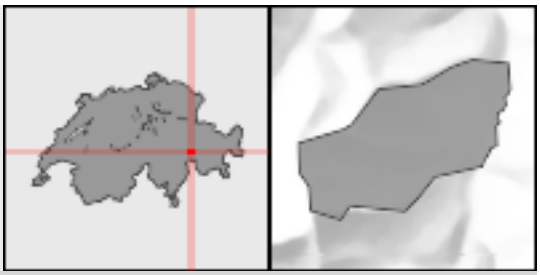

Population		
Residents	2019	360
Change in %	2010-2019	-0.3
Population density per km²	2019	6.7
Age distribution in %		
0-19 years	2019	19.2
20-64 years	2019	59.4
65 years or over	2019	21.4
Foreign nationals in %	2019	4.4
Components of population change		
Crude marriage rate	2019	11.2
Crude divorce rate	2019	2.8
Crude birth rate	2019	5.6
Crude mortality rate	2019	5.6
Private households	2019	158
Size of households in persons	2019	2.27
Area		
Total surface area in km²	2016	53.6
Settlement and urban area in %	2004/09	1.1
Change in ha	1979/85-2004/09	9
Agricultural area in %	2004/09	55.5
Change in ha	1979/85-2004/09	-55
Wooded area in %	2004/09	16.9
Unproductive area in %	2004/09	26.5
Economy		
Employed total	2018	254
Primary sector	2018	113
Secondary sector	2018	5
Tertiary sector	2018	136
Business establishments total	2018	X
Primary sector	2018	36
Secondary sector	2018	X
Tertiary sector	2018	30
Construction and housing		
Dwelling vacancy rate	2020	0.57
New housing units per 1000 residents	2018	2.8
Social security		
Social assistance rate	2019	X

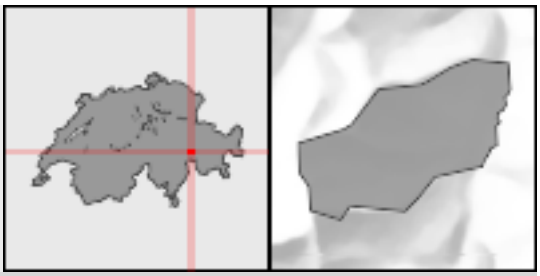

Muntogna da Schons

Voter shares of selected parties in % (National Council elections)

FDP/PLR inclusive LP/PL-BS	2019	12.7
CVP	2019	7.2
SP	2019	13.6
SVP	2019	24.6
EVP/CSP	2019	0.0
GLP	2019	5.7
BDP	2019	29.7
PdA/Sol.	2019	0.0
GPS	2019	6.6
Small right-wing parties	2019	0.0

Schweizerische Eidgenossenschaft
Confédération suisse
Confederazione Svizzera
Confederaziun svizra

Eidgenössisches Departement des Innern EDI
Département fédéral de l'intérieur DFI
Bundesamt für Statistik BFS
Office fédéral de la statistique OFS

Muolen

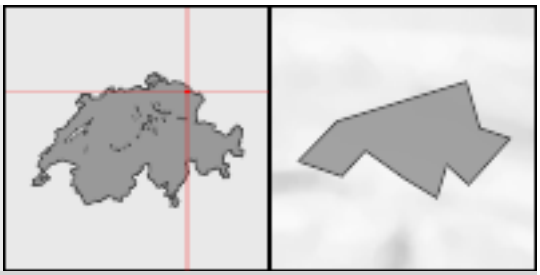

Population		
Residents	2019	1,220
Change in %	2010-2019	5.2
Population density per km²	2019	118.1
Age distribution in %		
0-19 years	2019	24.5
20-64 years	2019	61.1
65 years or over	2019	14.4
Foreign nationals in %	2019	8.2
Components of population change		
Crude marriage rate	2019	5.0
Crude divorce rate	2019	3.3
Crude birth rate	2019	16.5
Crude mortality rate	2019	7.4
Private households	2019	474
Size of households in persons	2019	2.54
Area		
Total surface area in km²	2016	10.3
Settlement and urban area in %	2004/09	7.4
Change in ha	1979/85-2004/09	7
Agricultural area in %	2004/09	83.9
Change in ha	1979/85-2004/09	-10
Wooded area in %	2004/09	7.6
Unproductive area in %	2004/09	1.1
Economy		
Employed total	2018	441
Primary sector	2018	142
Secondary sector	2018	87
Tertiary sector	2018	212
Business establishments total	2018	127
Primary sector	2018	54
Secondary sector	2018	26
Tertiary sector	2018	47
Construction and housing		
Dwelling vacancy rate	2020	2.23
New housing units per 1000 residents	2018	5.8
Social security		
Social assistance rate	2019	X

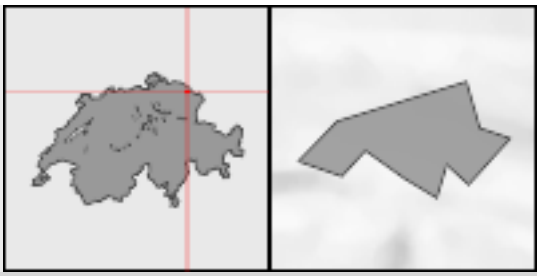

Muolen

Voter shares of selected parties in % (National Council elections)		
FDP/PLR inclusive LP/PL-BS	2019	12.4
CVP	2019	32.3
SP	2019	4.3
SVP	2019	34.6
EVP/CSP	2019	1.9
GLP	2019	4.3
BDP	2019	1.5
PdA/Sol.	2019	0.0
GPS	2019	6.6
Small right-wing parties	2019	1.0

Schweizerische Eidgenossenschaft
Confédération suisse
Confederazione Svizzera
Confederaziun svizra

Eidgenössisches Departement des Innern EDI
Département fédéral de l'intérieur DFI
Bundesamt für Statistik BFS
Office fédéral de la statistique OFS

Muotathal

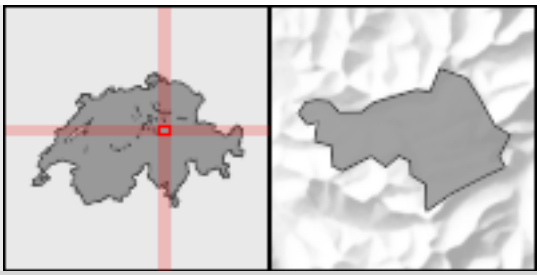

Population		
Residents	2019	3,486
Change in %	2010-2019	-2.1
Population density per km²	2019	20.3
Age distribution in %		
0-19 years	2019	22.7
20-64 years	2019	59.2
65 years or over	2019	18.1
Foreign nationals in %	2019	5.8
Components of population change		
Crude marriage rate	2019	2.9
Crude divorce rate	2019	0.3
Crude birth rate	2019	10.6
Crude mortality rate	2019	7.1
Private households	2019	1,397
Size of households in persons	2019	2.45
Area		
Total surface area in km²	2016	172.1
Settlement and urban area in %	2004/09	1.0
Change in ha	1979/85-2004/09	35
Agricultural area in %	2004/09	33.2
Change in ha	1979/85-2004/09	-54
Wooded area in %	2004/09	23.4
Unproductive area in %	2004/09	42.3
Economy		
Employed total	2018	1,528
Primary sector	2018	289
Secondary sector	2018	638
Tertiary sector	2018	601
Business establishments total	2018	310
Primary sector	2018	106
Secondary sector	2018	61
Tertiary sector	2018	143
Construction and housing		
Dwelling vacancy rate	2020	0.90
New housing units per 1000 residents	2018	7.1
Social security		
Social assistance rate	2019	0.94

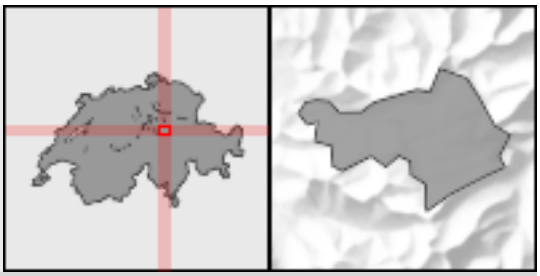

Muotathal

Voter shares of selected parties in % (National Council elections)		
FDP/PLR inclusive LP/PL-BS	2019	13.6
CVP	2019	22.7
SP	2019	5.3
SVP	2019	55.4
EVP/CSP	2019	0.2
GLP	2019	0.6
BDP	2019	0.0
PdA/Sol.	2019	0.0
GPS	2019	2.2
Small right-wing parties	2019	0.0

Muralto

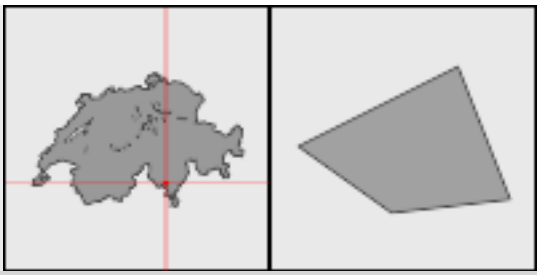

Population		
Residents	2019	2,675
Change in %	2010-2019	-3.4
Population density per km²	2019	4,533.9
Age distribution in %		
0-19 years	2019	11.2
20-64 years	2019	54.1
65 years or over	2019	34.7
Foreign nationals in %	2019	28.8
Components of population change		
Crude marriage rate	2019	3.4
Crude divorce rate	2019	2.2
Crude birth rate	2019	5.2
Crude mortality rate	2019	12.3
Private households	2019	1,499
Size of households in persons	2019	1.74
Area		
Total surface area in km²	2016	0.6
Settlement and urban area in %	2004/09	93.7
Change in ha	1979/85-2004/09	2
Agricultural area in %	2004/09	3.2
Change in ha	1979/85-2004/09	1
Wooded area in %	2004/09	1.6
Unproductive area in %	2004/09	1.6
Economy		
Employed total	2018	X
Primary sector	2018	X
Secondary sector	2018	64
Tertiary sector	2018	1,607
Business establishments total	2018	X
Primary sector	2018	X
Secondary sector	2018	28
Tertiary sector	2018	354
Construction and housing		
Dwelling vacancy rate	2020	2.77
New housing units per 1000 residents	2018	10.0
Social security		
Social assistance rate	2019	2.46

Muralto

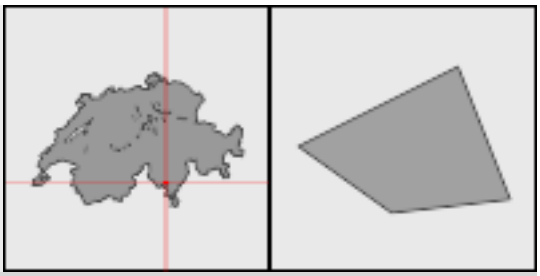

Voter shares of selected parties in % (National Council elections)		
FDP/PLR inclusive LP/PL-BS	2019	13.1
CVP	2019	27.7
SP	2019	10.7
SVP	2019	12.3
EVP/CSP	2019	0.0
GLP	2019	0.5
BDP	2019	0.0
PdA/Sol.	2019	1.6
GPS	2019	13.0
Small right-wing parties	2019	17.5

Murgenthal



Population		
Residents	2019	3,013
Change in %	2010-2019	7.0
Population density per km²	2019	161.8
Age distribution in %		
0-19 years	2019	19.1
20-64 years	2019	62.1
65 years or over	2019	18.9
Foreign nationals in %	2019	19.9
Components of population change		
Crude marriage rate	2019	3.7
Crude divorce rate	2019	2.3
Crude birth rate	2019	8.3
Crude mortality rate	2019	8.3
Private households	2019	1,274
Size of households in persons	2019	2.33
Area		
Total surface area in km²	2016	18.6
Settlement and urban area in %	2004/09	8.2
Change in ha	1979/85-2004/09	19
Agricultural area in %	2004/09	27.8
Change in ha	1979/85-2004/09	-17
Wooded area in %	2004/09	62.9
Unproductive area in %	2004/09	1.1
Economy		
Employed total	2018	959
Primary sector	2018	58
Secondary sector	2018	338
Tertiary sector	2018	563
Business establishments total	2018	213
Primary sector	2018	29
Secondary sector	2018	47
Tertiary sector	2018	137
Construction and housing		
Dwelling vacancy rate	2020	4.14
New housing units per 1000 residents	2018	5.5
Social security		
Social assistance rate	2019	1.44



Murgenthal

Voter shares of selected parties in % (National Council elections)		
FDP/PLR inclusive LP/PL-BS	2019	11.8
CVP	2019	3.7
SP	2019	10.5
SVP	2019	48.1
EVP/CSP	2019	5.0
GLP	2019	6.4
BDP	2019	3.2
PdA/Sol.	2019	0.0
GPS	2019	6.2
Small right-wing parties	2019	2.1

Muri (AG)



Population		
Residents	2019	8,137
Change in %	2010-2019	17.0
Population density per km²	2019	659.4
Age distribution in %		
0-19 years	2019	21.1
20-64 years	2019	60.8
65 years or over	2019	18.2
Foreign nationals in %	2019	21.7
Components of population change		
Crude marriage rate	2019	4.0
Crude divorce rate	2019	2.9
Crude birth rate	2019	9.4
Crude mortality rate	2019	8.4
Private households	2019	3,494
Size of households in persons	2019	2.30
Area		
Total surface area in km²	2016	12.3
Settlement and urban area in %	2004/09	20.2
Change in ha	1979/85-2004/09	63
Agricultural area in %	2004/09	58.3
Change in ha	1979/85-2004/09	-63
Wooded area in %	2004/09	20.9
Unproductive area in %	2004/09	0.6
Economy		
Employed total	2018	5,371
Primary sector	2018	147
Secondary sector	2018	1,592
Tertiary sector	2018	3,632
Business establishments total	2018	651
Primary sector	2018	44
Secondary sector	2018	111
Tertiary sector	2018	496
Construction and housing		
Dwelling vacancy rate	2020	2.48
New housing units per 1000 residents	2018	4.1
Social security		
Social assistance rate	2019	2.21

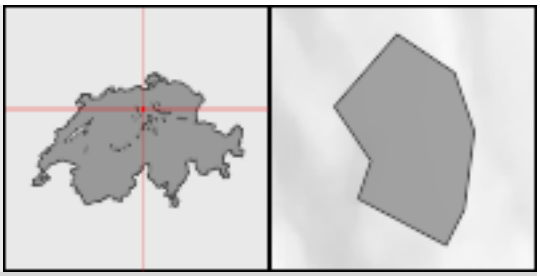

Muri (AG)

Voter shares of selected parties in % (National Council elections)		
FDP/PLR inclusive LP/PL-BS	2019	10.9
CVP	2019	16.9
SP	2019	15.7
SVP	2019	31.1
EVP/CSP	2019	1.5
GLP	2019	7.8
BDP	2019	2.2
PdA/Sol.	2019	0.0
GPS	2019	11.1
Small right-wing parties	2019	0.4

Schweizerische Eidgenossenschaft
Confédération suisse
Confederazione Svizzera
Confederaziun svizra

Eidgenössisches Departement des Innern EDI
Département fédéral de l'intérieur DFI
Bundesamt für Statistik BFS
Office fédéral de la statistique OFS

Muri bei Bern

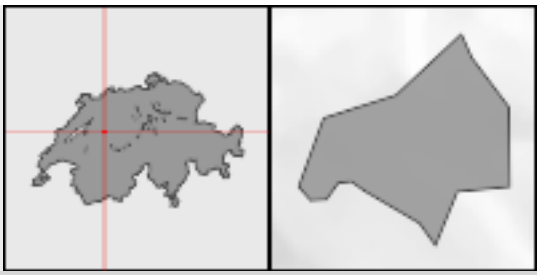

Population		
Residents	2019	13,023
Change in %	2010-2019	3.2
Population density per km²	2019	1,706.8
Age distribution in %		
0-19 years	2019	18.6
20-64 years	2019	54.1
65 years or over	2019	27.3
Foreign nationals in %	2019	17.4
Components of population change		
Crude marriage rate	2019	3.5
Crude divorce rate	2019	1.4
Crude birth rate	2019	7.4
Crude mortality rate	2019	12.0
Private households	2019	5,876
Size of households in persons	2019	2.14
Area		
Total surface area in km²	2016	7.6
Settlement and urban area in %	2004/09	49.9
Change in ha	1979/85-2004/09	38
Agricultural area in %	2004/09	26.0
Change in ha	1979/85-2004/09	-41
Wooded area in %	2004/09	21.9
Unproductive area in %	2004/09	2.2
Economy		
Employed total	2018	9,871
Primary sector	2018	30
Secondary sector	2018	1,676
Tertiary sector	2018	8,165
Business establishments total	2018	1,053
Primary sector	2018	9
Secondary sector	2018	127
Tertiary sector	2018	917
Construction and housing		
Dwelling vacancy rate	2020	1.27
New housing units per 1000 residents	2018	1.0
Social security		
Social assistance rate	2019	3.12

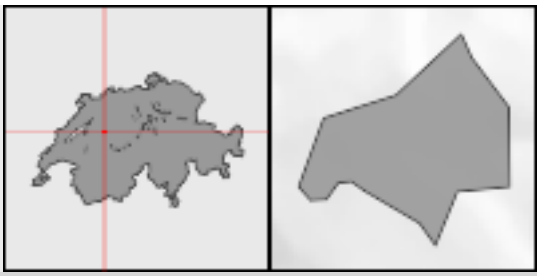

Muri bei Bern

Voter shares of selected parties in % (National Council elections)		
FDP/PLR inclusive LP/PL-BS	2019	22.3
CVP	2019	2.3
SP	2019	15.9
SVP	2019	17.7
EVP/CSP	2019	2.7
GLP	2019	13.7
BDP	2019	6.8
PdA/Sol.	2019	0.4
GPS	2019	14.0
Small right-wing parties	2019	1.4

Muriaux



Population		
Residents	2019	494
Change in %	2010-2019	1.6
Population density per km²	2019	29.3
Age distribution in %		
0-19 years	2019	19.4
20-64 years	2019	57.5
65 years or over	2019	23.1
Foreign nationals in %	2019	7.7
Components of population change		
Crude marriage rate	2019	6.0
Crude divorce rate	2019	2.0
Crude birth rate	2019	10.0
Crude mortality rate	2019	8.0
Private households	2019	212
Size of households in persons	2019	2.32
Area		
Total surface area in km²	2016	16.9
Settlement and urban area in %	2004/09	3.2
Change in ha	1979/85-2004/09	9
Agricultural area in %	2004/09	60.5
Change in ha	1979/85-2004/09	16
Wooded area in %	2004/09	36.1
Unproductive area in %	2004/09	0.2
Economy		
Employed total	2018	195
Primary sector	2018	120
Secondary sector	2018	29
Tertiary sector	2018	46
Business establishments total	2018	70
Primary sector	2018	38
Secondary sector	2018	9
Tertiary sector	2018	23
Construction and housing		
Dwelling vacancy rate	2020	0.77
New housing units per 1000 residents	2018	0.0
Social security		
Social assistance rate	2019	X



Muriaux

Voter shares of selected parties in % (National Council elections)		
FDP/PLR inclusive LP/PL-BS	2019	24.1
CVP	2019	18.6
SP	2019	14.4
SVP	2019	20.2
EVP/CSP	2019	6.5
GLP	2019	0.0
BDP	2019	0.0
PdA/Sol.	2019	0.0
GPS	2019	16.2
Small right-wing parties	2019	0.0

Murten

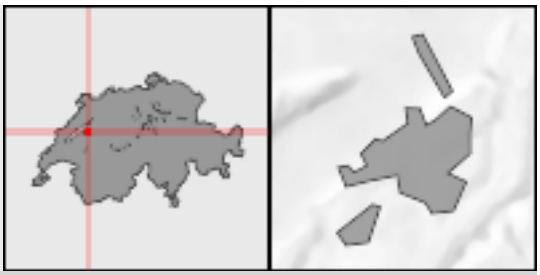

Population		
Residents	2019	8,259
Change in %	2010-2019	7.3
Population density per km²	2019	334.4
Age distribution in %		
0-19 years	2019	20.6
20-64 years	2019	59.8
65 years or over	2019	19.6
Foreign nationals in %	2019	20.0
Components of population change		
Crude marriage rate	2019	5.8
Crude divorce rate	2019	2.1
Crude birth rate	2019	9.3
Crude mortality rate	2019	9.6
Private households	2019	3,591
Size of households in persons	2019	2.27
Area		
Total surface area in km²	2016	24.7
Settlement and urban area in %	2004/09	14.2
Change in ha	1979/85-2004/09	114
Agricultural area in %	2004/09	59.7
Change in ha	1979/85-2004/09	-117
Wooded area in %	2004/09	25.8
Unproductive area in %	2004/09	0.2
Economy		
Employed total	2018	4,738
Primary sector	2018	213
Secondary sector	2018	1,345
Tertiary sector	2018	3,180
Business establishments total	2018	712
Primary sector	2018	68
Secondary sector	2018	93
Tertiary sector	2018	551
Construction and housing		
Dwelling vacancy rate	2020	1.47
New housing units per 1000 residents	2018	2.6
Social security		
Social assistance rate	2019	2.61

Murten



Voter shares of selected parties in % (National Council elections)		
FDP/PLR inclusive LP/PL-BS	2019	22.0
CVP	2019	8.7
SP	2019	21.3
SVP	2019	24.3
EVP/CSP	2019	4.1
GLP	2019	7.5
BDP	2019	1.3
PdA/Sol.	2019	0.0
GPS	2019	8.7
Small right-wing parties	2019	1.2

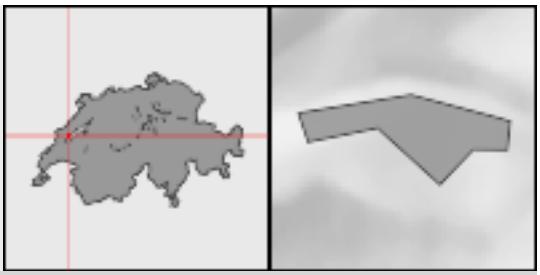

Mutrux

Population		
Residents	2019	152
Change in %	2010-2019	15.2
Population density per km²	2019	47.1
Age distribution in %		
0-19 years	2019	25.0
20-64 years	2019	58.6
65 years or over	2019	16.4
Foreign nationals in %	2019	3.9
Components of population change		
Crude marriage rate	2019	0.0
Crude divorce rate	2019	12.9
Crude birth rate	2019	12.9
Crude mortality rate	2019	6.5
Private households	2019	55
Size of households in persons	2019	2.71
Area		
Total surface area in km²	2016	3.2
Settlement and urban area in %	2004/09	3.4
Change in ha	1979/85-2004/09	3
Agricultural area in %	2004/09	34.5
Change in ha	1979/85-2004/09	-3
Wooded area in %	2004/09	62.1
Unproductive area in %	2004/09	0.0
Economy		
Employed total	2018	34
Primary sector	2018	12
Secondary sector	2018	5
Tertiary sector	2018	17
Business establishments total	2018	X
Primary sector	2018	X
Secondary sector	2018	X
Tertiary sector	2018	7
Construction and housing		
Dwelling vacancy rate	2020	0.00
New housing units per 1000 residents	2018	0.0
Social security		
Social assistance rate	2019	X

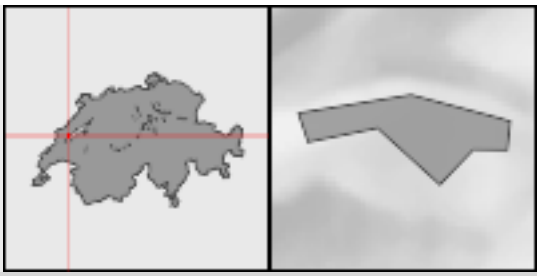

Mutrux

Voter shares of selected parties in % (National Council elections)		
FDP/PLR inclusive LP/PL-BS	2019	12.9
CVP	2019	0.4
SP	2019	22.7
SVP	2019	39.0
EVP/CSP	2019	0.1
GLP	2019	7.3
BDP	2019	0.1
PdA/Sol.	2019	0.8
GPS	2019	13.2
Small right-wing parties	2019	0.0

Muttenz



Population		
Residents	2019	17,910
Change in %	2010-2019	3.7
Population density per km²	2019	1,075.0
Age distribution in %		
0-19 years	2019	19.1
20-64 years	2019	57.3
65 years or over	2019	23.7
Foreign nationals in %	2019	21.1
Components of population change		
Crude marriage rate	2019	4.4
Crude divorce rate	2019	1.1
Crude birth rate	2019	9.1
Crude mortality rate	2019	10.0
Private households	2019	8,033
Size of households in persons	2019	2.19
Area		
Total surface area in km²	2016	16.7
Settlement and urban area in %	2004/09	41.1
Change in ha	1979/85-2004/09	42
Agricultural area in %	2004/09	16.1
Change in ha	1979/85-2004/09	-36
Wooded area in %	2004/09	40.5
Unproductive area in %	2004/09	2.3
Economy		
Employed total	2018	13,329
Primary sector	2018	38
Secondary sector	2018	3,710
Tertiary sector	2018	9,581
Business establishments total	2018	1,251
Primary sector	2018	13
Secondary sector	2018	199
Tertiary sector	2018	1,039
Construction and housing		
Dwelling vacancy rate	2020	0.82
New housing units per 1000 residents	2018	3.6
Social security		
Social assistance rate	2019	3.62



Muttenz

Voter shares of selected parties in % (National Council elections)		
FDP/PLR inclusive LP/PL-BS	2019	15.3
CVP	2019	8.6
SP	2019	23.7
SVP	2019	22.9
EVP/CSP	2019	5.4
GLP	2019	4.7
BDP	2019	1.1
PdA/Sol.	2019	0.0
GPS	2019	17.9
Small right-wing parties	2019	0.0

Muzzano

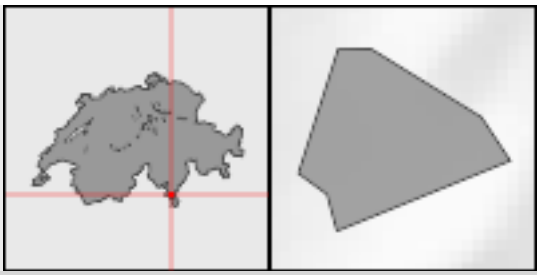

Population		
Residents	2019	810
Change in %	2010-2019	7.9
Population density per km²	2019	519.2
Age distribution in %		
0-19 years	2019	16.8
20-64 years	2019	59.4
65 years or over	2019	23.8
Foreign nationals in %	2019	23.3
Components of population change		
Crude marriage rate	2019	7.4
Crude divorce rate	2019	0.0
Crude birth rate	2019	9.8
Crude mortality rate	2019	9.8
Private households	2019	356
Size of households in persons	2019	2.25
Area		
Total surface area in km²	2016	1.6
Settlement and urban area in %	2004/09	48.0
Change in ha	1979/85-2004/09	10
Agricultural area in %	2004/09	18.4
Change in ha	1979/85-2004/09	-8
Wooded area in %	2004/09	17.8
Unproductive area in %	2004/09	15.8
Economy		
Employed total	2018	1,040
Primary sector	2018	73
Secondary sector	2018	563
Tertiary sector	2018	404
Business establishments total	2018	102
Primary sector	2018	7
Secondary sector	2018	24
Tertiary sector	2018	71
Construction and housing		
Dwelling vacancy rate	2020	4.71
New housing units per 1000 residents	2018	0.0
Social security		
Social assistance rate	2019	1.47

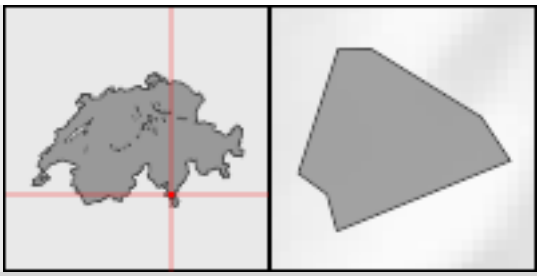

Muzzano

Voter shares of selected parties in % (National Council elections)		
FDP/PLR inclusive LP/PL-BS	2019	19.7
CVP	2019	11.9
SP	2019	15.7
SVP	2019	12.8
EVP/CSP	2019	0.0
GLP	2019	2.2
BDP	2019	0.0
PdA/Sol.	2019	1.8
GPS	2019	11.8
Small right-wing parties	2019	21.0

Naters

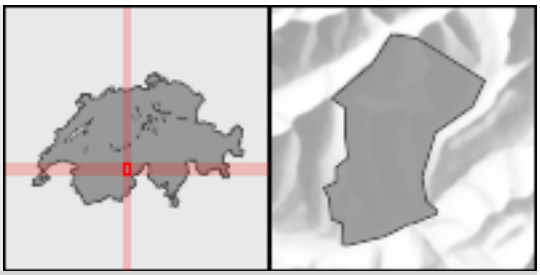

Population		
Residents	2019	10,175
Change in %	2010-2019	12.5
Population density per km²	2019	69.1
Age distribution in %		
0-19 years	2019	18.7
20-64 years	2019	60.2
65 years or over	2019	21.1
Foreign nationals in %	2019	14.8
Components of population change		
Crude marriage rate	2019	6.4
Crude divorce rate	2019	1.5
Crude birth rate	2019	11.6
Crude mortality rate	2019	10.4
Private households	2019	4,571
Size of households in persons	2019	2.20
Area		
Total surface area in km²	2016	147.2
Settlement and urban area in %	2004/09	1.8
Change in ha	1979/85-2004/09	70
Agricultural area in %	2004/09	17.7
Change in ha	1979/85-2004/09	-146
Wooded area in %	2004/09	13.8
Unproductive area in %	2004/09	66.7
Economy		
Employed total	2018	2,383
Primary sector	2018	219
Secondary sector	2018	492
Tertiary sector	2018	1,672
Business establishments total	2018	567
Primary sector	2018	98
Secondary sector	2018	95
Tertiary sector	2018	374
Construction and housing		
Dwelling vacancy rate	2020	2.21
New housing units per 1000 residents	2018	15.5
Social security		
Social assistance rate	2019	1.65



Naters

Voter shares of selected parties in % (National Council elections)		
FDP/PLR inclusive LP/PL-BS	2019	1.6
CVP	2019	42.6
SP	2019	8.3
SVP	2019	40.8
EVP/CSP	2019	0.1
GLP	2019	1.4
BDP	2019	0.0
PdA/Sol.	2019	0.0
GPS	2019	5.1
Small right-wing parties	2019	0.0

Nebikon

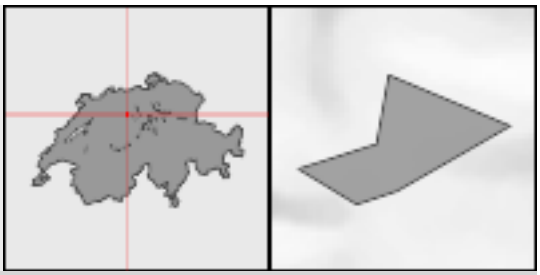

Population		
Residents	2019	2,695
Change in %	2010-2019	15.9
Population density per km²	2019	722.5
Age distribution in %		
0-19 years	2019	23.2
20-64 years	2019	62.9
65 years or over	2019	13.9
Foreign nationals in %	2019	29.9
Components of population change		
Crude marriage rate	2019	5.6
Crude divorce rate	2019	1.1
Crude birth rate	2019	13.5
Crude mortality rate	2019	4.1
Private households	2019	1,083
Size of households in persons	2019	2.47
Area		
Total surface area in km²	2016	3.7
Settlement and urban area in %	2004/09	23.9
Change in ha	1979/85-2004/09	22
Agricultural area in %	2004/09	35.4
Change in ha	1979/85-2004/09	-25
Wooded area in %	2004/09	39.7
Unproductive area in %	2004/09	1.1
Economy		
Employed total	2018	1,064
Primary sector	2018	32
Secondary sector	2018	417
Tertiary sector	2018	615
Business establishments total	2018	155
Primary sector	2018	11
Secondary sector	2018	29
Tertiary sector	2018	115
Construction and housing		
Dwelling vacancy rate	2020	1.95
New housing units per 1000 residents	2018	8.7
Social security		
Social assistance rate	2019	2.05

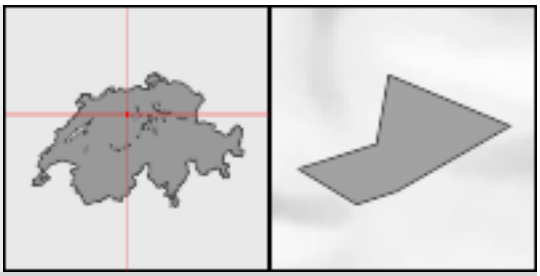

Nebikon

Voter shares of selected parties in % (National Council elections)		
FDP/PLR inclusive LP/PL-BS	2019	29.9
CVP	2019	29.3
SP	2019	7.6
SVP	2019	22.5
EVP/CSP	2019	0.4
GLP	2019	4.6
BDP	2019	0.0
PdA/Sol.	2019	0.0
GPS	2019	5.5
Small right-wing parties	2019	0.0

Neckertal



Population		
Residents	2019	4,044
Change in %	2010-2019	-2.1
Population density per km²	2019	82.5
Age distribution in %		
0-19 years	2019	22.6
20-64 years	2019	59.0
65 years or over	2019	18.4
Foreign nationals in %	2019	9.5
Components of population change		
Crude marriage rate	2019	1.7
Crude divorce rate	2019	2.7
Crude birth rate	2019	11.9
Crude mortality rate	2019	9.2
Private households	2019	1,663
Size of households in persons	2019	2.40
Area		
Total surface area in km²	2016	49.0
Settlement and urban area in %	2004/09	5.7
Change in ha	1979/85-2004/09	68
Agricultural area in %	2004/09	53.4
Change in ha	1979/85-2004/09	-65
Wooded area in %	2004/09	39.8
Unproductive area in %	2004/09	1.1
Economy		
Employed total	2018	1,620
Primary sector	2018	343
Secondary sector	2018	397
Tertiary sector	2018	880
Business establishments total	2018	419
Primary sector	2018	143
Secondary sector	2018	72
Tertiary sector	2018	204
Construction and housing		
Dwelling vacancy rate	2020	2.05
New housing units per 1000 residents	2018	2.7
Social security		
Social assistance rate	2019	3.20

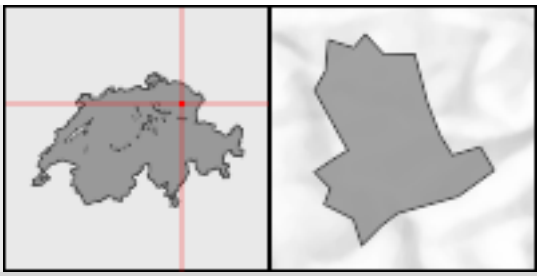

Neckertal

Voter shares of selected parties in % (National Council elections)		
FDP/PLR inclusive LP/PL-BS	2019	12.7
CVP	2019	16.4
SP	2019	9.5
SVP	2019	40.9
EVP/CSP	2019	3.0
GLP	2019	3.7
BDP	2019	0.7
PdA/Sol.	2019	0.0
GPS	2019	9.6
Small right-wing parties	2019	2.3

Neerach

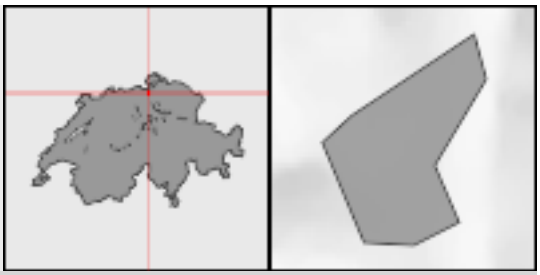

Population		
Residents	2019	3,175
Change in %	2010-2019	6.7
Population density per km²	2019	525.7
Age distribution in %		
0-19 years	2019	16.3
20-64 years	2019	62.8
65 years or over	2019	20.9
Foreign nationals in %	2019	13.3
Components of population change		
Crude marriage rate	2019	3.1
Crude divorce rate	2019	2.5
Crude birth rate	2019	8.2
Crude mortality rate	2019	6.9
Private households	2019	1,459
Size of households in persons	2019	2.16
Area		
Total surface area in km²	2016	6.0
Settlement and urban area in %	2004/09	19.2
Change in ha	1979/85-2004/09	23
Agricultural area in %	2004/09	62.0
Change in ha	1979/85-2004/09	-25
Wooded area in %	2004/09	5.5
Unproductive area in %	2004/09	13.3
Economy		
Employed total	2018	641
Primary sector	2018	35
Secondary sector	2018	70
Tertiary sector	2018	536
Business establishments total	2018	243
Primary sector	2018	16
Secondary sector	2018	27
Tertiary sector	2018	200
Construction and housing		
Dwelling vacancy rate	2020	0.95
New housing units per 1000 residents	2018	4.4
Social security		
Social assistance rate	2019	0.35

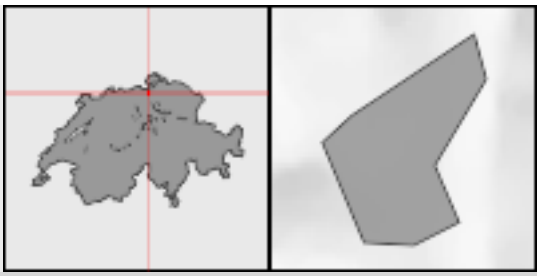

Neerach

Voter shares of selected parties in % (National Council elections)		
FDP/PLR inclusive LP/PL-BS	2019	14.0
CVP	2019	2.2
SP	2019	8.8
SVP	2019	49.1
EVP/CSP	2019	2.0
GLP	2019	11.0
BDP	2019	1.6
PdA/Sol.	2019	0.1
GPS	2019	6.2
Small right-wing parties	2019	4.0

Neftenbach

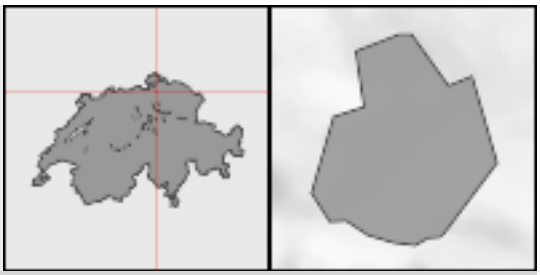

Population		
Residents	2019	5,718
Change in %	2010-2019	9.4
Population density per km²	2019	379.4
Age distribution in %		
0-19 years	2019	23.2
20-64 years	2019	60.4
65 years or over	2019	16.4
Foreign nationals in %	2019	11.8
Components of population change		
Crude marriage rate	2019	3.0
Crude divorce rate	2019	1.9
Crude birth rate	2019	8.1
Crude mortality rate	2019	4.6
Private households	2019	2,340
Size of households in persons	2019	2.43
Area		
Total surface area in km²	2016	15.1
Settlement and urban area in %	2004/09	15.5
Change in ha	1979/85-2004/09	63
Agricultural area in %	2004/09	53.8
Change in ha	1979/85-2004/09	-62
Wooded area in %	2004/09	29.8
Unproductive area in %	2004/09	0.9
Economy		
Employed total	2018	1,657
Primary sector	2018	142
Secondary sector	2018	410
Tertiary sector	2018	1,105
Business establishments total	2018	350
Primary sector	2018	44
Secondary sector	2018	61
Tertiary sector	2018	245
Construction and housing		
Dwelling vacancy rate	2020	0.93
New housing units per 1000 residents	2018	16.4
Social security		
Social assistance rate	2019	1.83

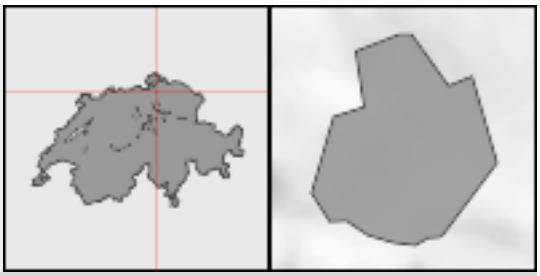

Neftenbach

Voter shares of selected parties in % (National Council elections)		
FDP/PLR inclusive LP/PL-BS	2019	13.9
CVP	2019	3.8
SP	2019	10.7
SVP	2019	35.6
EVP/CSP	2019	5.4
GLP	2019	13.4
BDP	2019	1.9
PdA/Sol.	2019	0.2
GPS	2019	10.6
Small right-wing parties	2019	3.0

Neggio

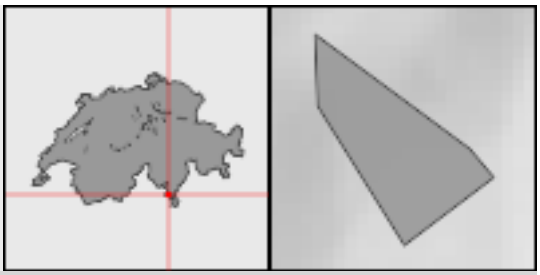

Population		
Residents	2019	324
Change in %	2010-2019	-0.9
Population density per km²	2019	364.0
Age distribution in %		
0-19 years	2019	17.0
20-64 years	2019	62.3
65 years or over	2019	20.7
Foreign nationals in %	2019	13.0
Components of population change		
Crude marriage rate	2019	6.1
Crude divorce rate	2019	0.0
Crude birth rate	2019	15.3
Crude mortality rate	2019	3.1
Private households	2019	137
Size of households in persons	2019	2.34
Area		
Total surface area in km²	2016	0.9
Settlement and urban area in %	2004/09	22.9
Change in ha	1979/85-2004/09	1
Agricultural area in %	2004/09	10.8
Change in ha	1979/85-2004/09	-2
Wooded area in %	2004/09	65.1
Unproductive area in %	2004/09	1.2
Economy		
Employed total	2018	X
Primary sector	2018	X
Secondary sector	2018	X
Tertiary sector	2018	97
Business establishments total	2018	X
Primary sector	2018	X
Secondary sector	2018	X
Tertiary sector	2018	25
Construction and housing		
Dwelling vacancy rate	2020	2.46
New housing units per 1000 residents	2018	22.1
Social security		
Social assistance rate	2019	2.13

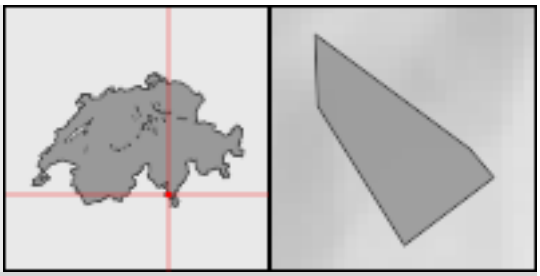

Neggio

Voter shares of selected parties in % (National Council elections)		
FDP/PLR inclusive LP/PL-BS	2019	14.7
CVP	2019	29.7
SP	2019	11.7
SVP	2019	13.5
EVP/CSP	2019	0.0
GLP	2019	0.3
BDP	2019	0.0
PdA/Sol.	2019	0.2
GPS	2019	13.6
Small right-wing parties	2019	13.5

Nendaz

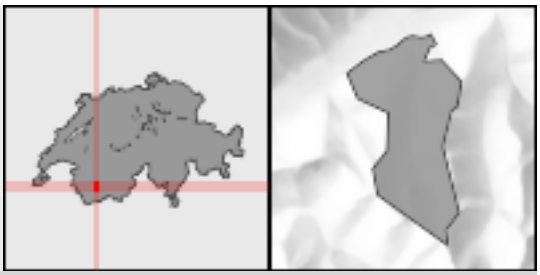

Population		
Residents	2019	6,737
Change in %	2010-2019	12.4
Population density per km²	2019	78.4
Age distribution in %		
0-19 years	2019	17.6
20-64 years	2019	60.8
65 years or over	2019	21.6
Foreign nationals in %	2019	15.5
Components of population change		
Crude marriage rate	2019	3.9
Crude divorce rate	2019	2.8
Crude birth rate	2019	9.6
Crude mortality rate	2019	8.4
Private households	2019	3,060
Size of households in persons	2019	2.15
Area		
Total surface area in km²	2016	86.0
Settlement and urban area in %	2004/09	4.9
Change in ha	1979/85-2004/09	150
Agricultural area in %	2004/09	25.4
Change in ha	1979/85-2004/09	-211
Wooded area in %	2004/09	31.7
Unproductive area in %	2004/09	37.9
Economy		
Employed total	2018	2,383
Primary sector	2018	244
Secondary sector	2018	428
Tertiary sector	2018	1,711
Business establishments total	2018	539
Primary sector	2018	93
Secondary sector	2018	87
Tertiary sector	2018	359
Construction and housing		
Dwelling vacancy rate	2020	0.75
New housing units per 1000 residents	2018	3.8
Social security		
Social assistance rate	2019	0.77

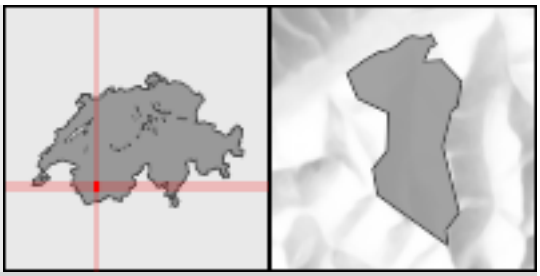

Nendaz

Voter shares of selected parties in % (National Council elections)

FDP/PLR inclusive LP/PL-BS	2019	22.8
CVP	2019	36.3
SP	2019	17.6
SVP	2019	10.0
EVP/CSP	2019	0.8
GLP	2019	0.3
BDP	2019	0.0
PdA/Sol.	2019	0.0
GPS	2019	8.7
Small right-wing parties	2019	0.0

Nenzlingen

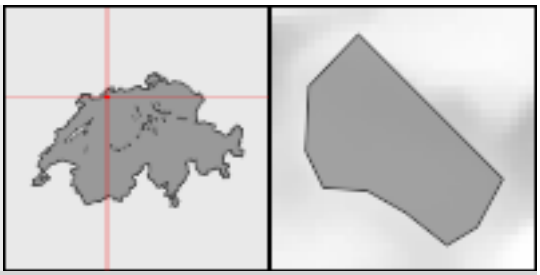

Population		
Residents	2019	455
Change in %	2010-2019	4.4
Population density per km²	2019	124.3
Age distribution in %		
0-19 years	2019	19.3
20-64 years	2019	62.0
65 years or over	2019	18.7
Foreign nationals in %	2019	12.5
Components of population change		
Crude marriage rate	2019	2.2
Crude divorce rate	2019	4.5
Crude birth rate	2019	8.9
Crude mortality rate	2019	4.5
Private households	2019	186
Size of households in persons	2019	2.42
Area		
Total surface area in km²	2016	3.7
Settlement and urban area in %	2004/09	7.1
Change in ha	1979/85-2004/09	3
Agricultural area in %	2004/09	41.8
Change in ha	1979/85-2004/09	-5
Wooded area in %	2004/09	49.2
Unproductive area in %	2004/09	1.9
Economy		
Employed total	2018	78
Primary sector	2018	17
Secondary sector	2018	28
Tertiary sector	2018	33
Business establishments total	2018	32
Primary sector	2018	7
Secondary sector	2018	7
Tertiary sector	2018	18
Construction and housing		
Dwelling vacancy rate	2020	0.50
New housing units per 1000 residents	2018	6.9
Social security		
Social assistance rate	2019	X

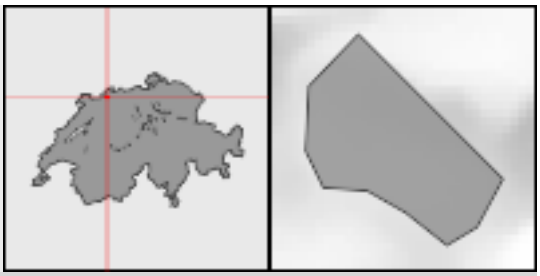

Nenzlingen

Voter shares of selected parties in % (National Council elections)		
FDP/PLR inclusive LP/PL-BS	2019	11.7
CVP	2019	11.3
SP	2019	12.4
SVP	2019	43.9
EVP/CSP	2019	6.7
GLP	2019	1.3
BDP	2019	0.9
PdA/Sol.	2019	0.0
GPS	2019	11.4
Small right-wing parties	2019	0.0

Nesslau

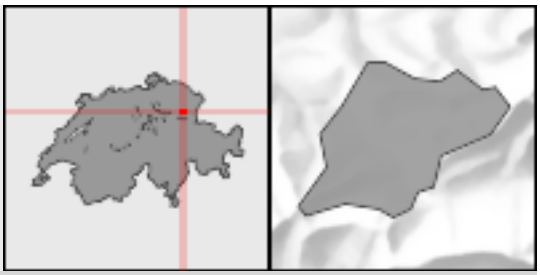

Population		
Residents	2019	3,545
Change in %	2010-2019	-5.0
Population density per km²	2019	38.2
Age distribution in %		
0-19 years	2019	20.3
20-64 years	2019	55.5
65 years or over	2019	24.3
Foreign nationals in %	2019	6.5
Components of population change		
Crude marriage rate	2019	3.9
Crude divorce rate	2019	2.8
Crude birth rate	2019	8.4
Crude mortality rate	2019	11.0
Private households	2019	1,572
Size of households in persons	2019	2.21
Area		
Total surface area in km²	2016	92.7
Settlement and urban area in %	2004/09	3.1
Change in ha	1979/85-2004/09	57
Agricultural area in %	2004/09	52.8
Change in ha	1979/85-2004/09	-51
Wooded area in %	2004/09	37.1
Unproductive area in %	2004/09	7.0
Economy		
Employed total	2018	1,849
Primary sector	2018	404
Secondary sector	2018	305
Tertiary sector	2018	1,140
Business establishments total	2018	410
Primary sector	2018	158
Secondary sector	2018	75
Tertiary sector	2018	177
Construction and housing		
Dwelling vacancy rate	2020	2.14
New housing units per 1000 residents	2018	4.2
Social security		
Social assistance rate	2019	1.73

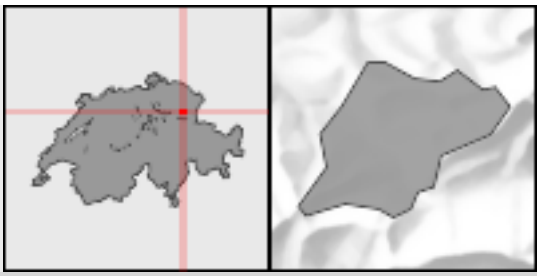

Nesslau

Voter shares of selected parties in % (National Council elections)

FDP/PLR inclusive LP/PL-BS	2019	15.2
CVP	2019	14.8
SP	2019	9.1
SVP	2019	46.0
EVP/CSP	2019	2.0
GLP	2019	3.7
BDP	2019	0.3
PdA/Sol.	2019	0.0
GPS	2019	7.1
Small right-wing parties	2019	1.1

Neuchâtel

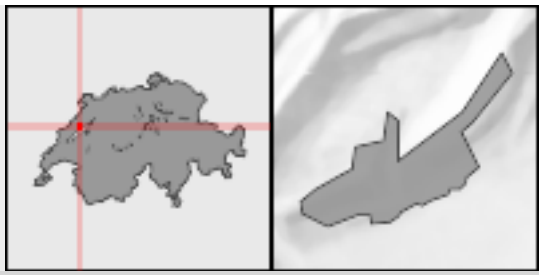

Population		
Residents	2019	44,588
Change in %	2010-2019	1.8
Population density per km²	2019	1,482.8
Age distribution in %		
0-19 years	2019	19.4
20-64 years	2019	62.6
65 years or over	2019	18.0
Foreign nationals in %	2019	31.6
Components of population change		
Crude marriage rate	2019	4.1
Crude divorce rate	2019	2.0
Crude birth rate	2019	10.5
Crude mortality rate	2019	9.3
Private households	2019	21,631
Size of households in persons	2019	2.02
Area		
Total surface area in km²	2016	30.1
Settlement and urban area in %	2004/09	29.8
Change in ha	1979/85-2004/09	94
Agricultural area in %	2004/09	16.3
Change in ha	1979/85-2004/09	-66
Wooded area in %	2004/09	53.6
Unproductive area in %	2004/09	0.2
Economy		
Employed total	2018	35,804
Primary sector	2018	100
Secondary sector	2018	5,522
Tertiary sector	2018	30,182
Business establishments total	2018	4,175
Primary sector	2018	30
Secondary sector	2018	420
Tertiary sector	2018	3,725
Construction and housing		
Dwelling vacancy rate	2020	1.48
New housing units per 1000 residents	2018	1.9
Social security		
Social assistance rate	2019	8.77

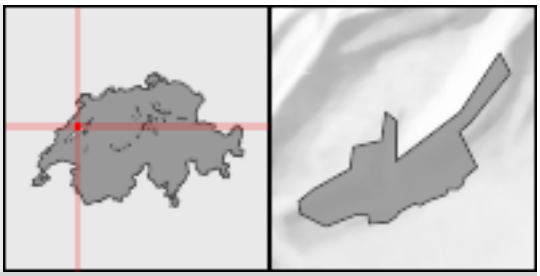

Neuchâtel

Voter shares of selected parties in % (National Council elections)

FDP/PLR inclusive LP/PL-BS	2019	19.5
CVP	2019	3.0
SP	2019	20.2
SVP	2019	8.8
EVP/CSP	2019	0.0
GLP	2019	11.9
BDP	2019	0.0
PdA/Sol.	2019	11.8
GPS	2019	24.5
Small right-wing parties	2019	0.0

Neuendorf

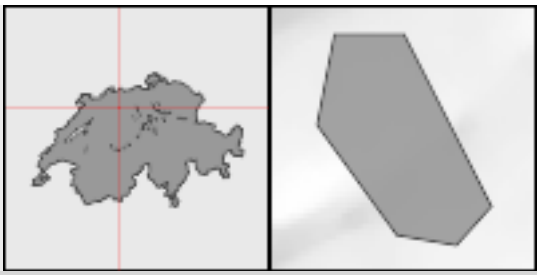

Population		
Residents	2019	2,246
Change in %	2010-2019	18.4
Population density per km²	2019	314.6
Age distribution in %		
0-19 years	2019	21.2
20-64 years	2019	64.3
65 years or over	2019	14.5
Foreign nationals in %	2019	13.8
Components of population change		
Crude marriage rate	2019	5.4
Crude divorce rate	2019	2.2
Crude birth rate	2019	8.0
Crude mortality rate	2019	4.5
Private households	2019	956
Size of households in persons	2019	2.32
Area		
Total surface area in km²	2016	7.1
Settlement and urban area in %	2004/09	17.6
Change in ha	1979/85-2004/09	37
Agricultural area in %	2004/09	48.6
Change in ha	1979/85-2004/09	-30
Wooded area in %	2004/09	33.6
Unproductive area in %	2004/09	0.1
Economy		
Employed total	2018	2,112
Primary sector	2018	56
Secondary sector	2018	72
Tertiary sector	2018	1,984
Business establishments total	2018	143
Primary sector	2018	17
Secondary sector	2018	25
Tertiary sector	2018	101
Construction and housing		
Dwelling vacancy rate	2020	5.17
New housing units per 1000 residents	2018	22.3
Social security		
Social assistance rate	2019	2.37

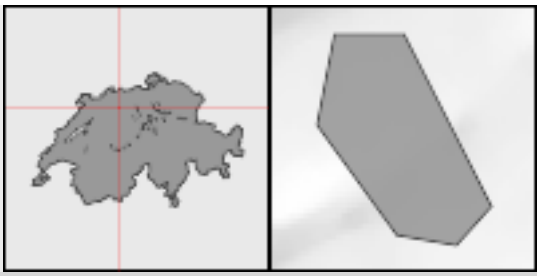

Neuendorf

Voter shares of selected parties in % (National Council elections)		
FDP/PLR inclusive LP/PL-BS	2019	15.7
CVP	2019	28.4
SP	2019	8.2
SVP	2019	31.6
EVP/CSP	2019	1.5
GLP	2019	5.7
BDP	2019	3.1
PdA/Sol.	2019	0.0
GPS	2019	4.6
Small right-wing parties	2019	0.9

Neuenegg

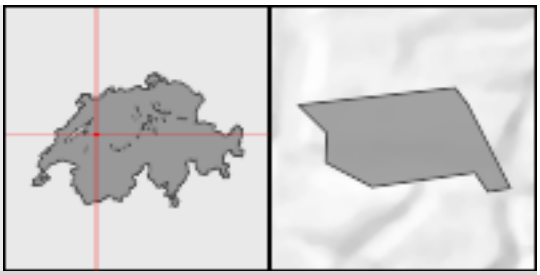

Population		
Residents	2019	5,606
Change in %	2010-2019	15.0
Population density per km²	2019	256.8
Age distribution in %		
0-19 years	2019	19.9
20-64 years	2019	59.5
65 years or over	2019	20.7
Foreign nationals in %	2019	15.0
Components of population change		
Crude marriage rate	2019	4.7
Crude divorce rate	2019	1.8
Crude birth rate	2019	9.9
Crude mortality rate	2019	8.4
Private households	2019	2,477
Size of households in persons	2019	2.23
Area		
Total surface area in km²	2016	21.8
Settlement and urban area in %	2004/09	8.9
Change in ha	1979/85-2004/09	23
Agricultural area in %	2004/09	52.5
Change in ha	1979/85-2004/09	-21
Wooded area in %	2004/09	38.0
Unproductive area in %	2004/09	0.6
Economy		
Employed total	2018	1,947
Primary sector	2018	219
Secondary sector	2018	635
Tertiary sector	2018	1,093
Business establishments total	2018	324
Primary sector	2018	71
Secondary sector	2018	58
Tertiary sector	2018	195
Construction and housing		
Dwelling vacancy rate	2020	4.39
New housing units per 1000 residents	2018	0.2
Social security		
Social assistance rate	2019	3.48

Neuenegg

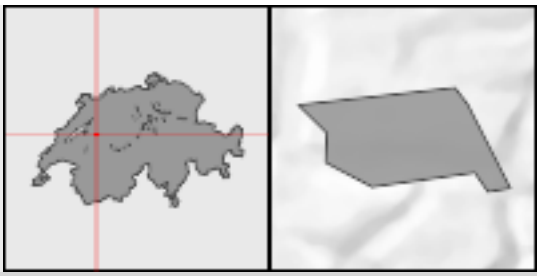

Voter shares of selected parties in % (National Council elections)		
FDP/PLR inclusive LP/PL-BS	2019	8.5
CVP	2019	1.6
SP	2019	14.5
SVP	2019	38.1
EVP/CSP	2019	3.1
GLP	2019	7.4
BDP	2019	11.5
PdA/Sol.	2019	0.4
GPS	2019	9.7
Small right-wing parties	2019	2.1

Neuenhof



Population		
Residents	2019	8,950
Change in %	2010-2019	9.8
Population density per km²	2019	1,663.6
Age distribution in %		
0-19 years	2019	20.2
20-64 years	2019	62.0
65 years or over	2019	17.8
Foreign nationals in %	2019	48.7
Components of population change		
Crude marriage rate	2019	4.6
Crude divorce rate	2019	1.7
Crude birth rate	2019	12.3
Crude mortality rate	2019	6.3
Private households	2019	3,872
Size of households in persons	2019	2.27
Area		
Total surface area in km²	2016	5.4
Settlement and urban area in %	2004/09	27.2
Change in ha	1979/85-2004/09	14
Agricultural area in %	2004/09	17.6
Change in ha	1979/85-2004/09	-16
Wooded area in %	2004/09	49.7
Unproductive area in %	2004/09	5.5
Economy		
Employed total	2018	2,711
Primary sector	2018	12
Secondary sector	2018	654
Tertiary sector	2018	2,045
Business establishments total	2018	395
Primary sector	2018	6
Secondary sector	2018	87
Tertiary sector	2018	302
Construction and housing		
Dwelling vacancy rate	2020	4.88
New housing units per 1000 residents	2018	6.8
Social security		
Social assistance rate	2019	2.13



Neuenhof

Voter shares of selected parties in % (National Council elections)		
FDP/PLR inclusive LP/PL-BS	2019	10.1
CVP	2019	15.7
SP	2019	17.7
SVP	2019	32.0
EVP/CSP	2019	3.0
GLP	2019	7.7
BDP	2019	2.4
PdA/Sol.	2019	0.0
GPS	2019	7.2
Small right-wing parties	2019	0.8

Neuenkirch



Population		
Residents	2019	7,163
Change in %	2010-2019	17.1
Population density per km²	2019	281.1
Age distribution in %		
0-19 years	2019	23.0
20-64 years	2019	62.7
65 years or over	2019	14.3
Foreign nationals in %	2019	10.8
Components of population change		
Crude marriage rate	2019	4.1
Crude divorce rate	2019	1.0
Crude birth rate	2019	10.7
Crude mortality rate	2019	5.5
Private households	2019	2,791
Size of households in persons	2019	2.54
Area		
Total surface area in km²	2016	25.5
Settlement and urban area in %	2004/09	11.1
Change in ha	1979/85-2004/09	80
Agricultural area in %	2004/09	68.7
Change in ha	1979/85-2004/09	-72
Wooded area in %	2004/09	19.9
Unproductive area in %	2004/09	0.4
Economy		
Employed total	2018	2,621
Primary sector	2018	359
Secondary sector	2018	804
Tertiary sector	2018	1,458
Business establishments total	2018	543
Primary sector	2018	114
Secondary sector	2018	98
Tertiary sector	2018	331
Construction and housing		
Dwelling vacancy rate	2020	0.23
New housing units per 1000 residents	2018	2.0
Social security		
Social assistance rate	2019	0.68



Neuenkirch

Voter shares of selected parties in % (National Council elections)		
FDP/PLR inclusive LP/PL-BS	2019	16.5
CVP	2019	29.8
SP	2019	10.8
SVP	2019	26.8
EVP/CSP	2019	1.0
GLP	2019	6.3
BDP	2019	0.0
PdA/Sol.	2019	0.0
GPS	2019	8.4
Small right-wing parties	2019	0.1

Schweizerische Eidgenossenschaft
Confédération suisse
Confederazione Svizzera
Confederaziun svizra

Eidgenössisches Departement des Innern EDI
Département fédéral de l'intérieur DFI
Bundesamt für Statistik BFS
Office fédéral de la statistique OFS

Neuhausen am Rheinfall

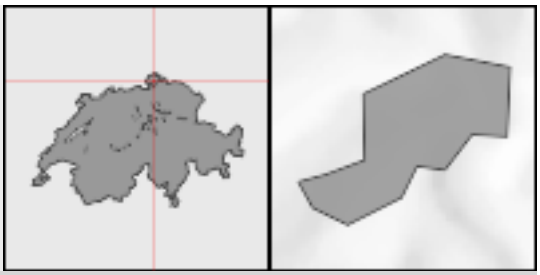

Population		
Residents	2019	10,467
Change in %	2010-2019	2.8
Population density per km²	2019	1,308.4
Age distribution in %		
0-19 years	2019	18.5
20-64 years	2019	60.0
65 years or over	2019	21.5
Foreign nationals in %	2019	42.7
Components of population change		
Crude marriage rate	2019	5.0
Crude divorce rate	2019	1.9
Crude birth rate	2019	7.7
Crude mortality rate	2019	11.7
Private households	2019	4,919
Size of households in persons	2019	2.08
Area		
Total surface area in km²	2016	8.0
Settlement and urban area in %	2004/09	32.2
Change in ha	1979/85-2004/09	18
Agricultural area in %	2004/09	13.5
Change in ha	1979/85-2004/09	-19
Wooded area in %	2004/09	50.9
Unproductive area in %	2004/09	3.4
Economy		
Employed total	2018	5,747
Primary sector	2018	73
Secondary sector	2018	1,602
Tertiary sector	2018	4,072
Business establishments total	2018	727
Primary sector	2018	10
Secondary sector	2018	125
Tertiary sector	2018	592
Construction and housing		
Dwelling vacancy rate	2020	2.60
New housing units per 1000 residents	2018	1.0
Social security		
Social assistance rate	2019	4.64

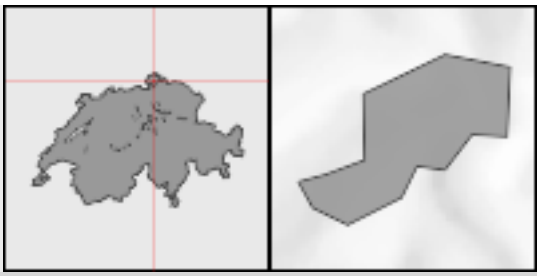

Neuhausen am Rheinfall

Voter shares of selected parties in % (National Council elections)

FDP/PLR inclusive LP/PL-BS	2019	8.8
CVP	2019	5.6
SP	2019	26.9
SVP	2019	36.8
EVP/CSP	2019	1.2
GLP	2019	6.4
BDP	2019	0.0
PdA/Sol.	2019	0.0
GPS	2019	9.3
Small right-wing parties	2019	2.1

Neuheim

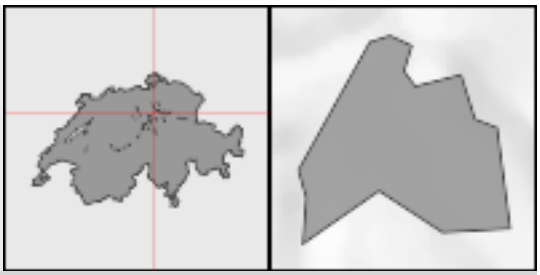

Population		
Residents	2019	2,237
Change in %	2010-2019	15.4
Population density per km²	2019	282.1
Age distribution in %		
0-19 years	2019	22.7
20-64 years	2019	61.2
65 years or over	2019	16.1
Foreign nationals in %	2019	23.9
Components of population change		
Crude marriage rate	2019	3.1
Crude divorce rate	2019	3.1
Crude birth rate	2019	10.2
Crude mortality rate	2019	7.1
Private households	2019	890
Size of households in persons	2019	2.51
Area		
Total surface area in km²	2016	7.9
Settlement and urban area in %	2004/09	14.0
Change in ha	1979/85-2004/09	7
Agricultural area in %	2004/09	66.8
Change in ha	1979/85-2004/09	-7
Wooded area in %	2004/09	17.8
Unproductive area in %	2004/09	1.4
Economy		
Employed total	2018	1,023
Primary sector	2018	70
Secondary sector	2018	333
Tertiary sector	2018	620
Business establishments total	2018	243
Primary sector	2018	28
Secondary sector	2018	37
Tertiary sector	2018	178
Construction and housing		
Dwelling vacancy rate	2020	0.31
New housing units per 1000 residents	2018	8.5
Social security		
Social assistance rate	2019	1.11

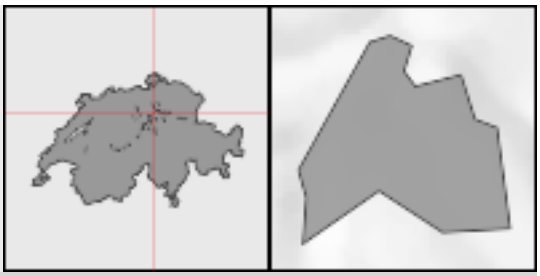

Neuheim

Voter shares of selected parties in % (National Council elections)		
FDP/PLR inclusive LP/PL-BS	2019	13.4
CVP	2019	24.6
SP	2019	6.5
SVP	2019	34.7
EVP/CSP	2019	0.4
GLP	2019	5.4
BDP	2019	0.0
PdA/Sol.	2019	0.0
GPS	2019	14.9
Small right-wing parties	2019	0.0

Neunforn

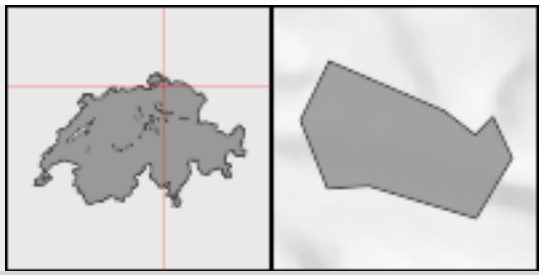

Population		
Residents	2019	1,048
Change in %	2010-2019	8.0
Population density per km²	2019	92.3
Age distribution in %		
0-19 years	2019	18.6
20-64 years	2019	61.2
65 years or over	2019	20.2
Foreign nationals in %	2019	7.1
Components of population change		
Crude marriage rate	2019	4.8
Crude divorce rate	2019	1.9
Crude birth rate	2019	10.5
Crude mortality rate	2019	11.5
Private households	2019	432
Size of households in persons	2019	2.40
Area		
Total surface area in km²	2016	11.4
Settlement and urban area in %	2004/09	6.8
Change in ha	1979/85-2004/09	13
Agricultural area in %	2004/09	65.8
Change in ha	1979/85-2004/09	-18
Wooded area in %	2004/09	24.1
Unproductive area in %	2004/09	3.3
Economy		
Employed total	2018	395
Primary sector	2018	119
Secondary sector	2018	194
Tertiary sector	2018	82
Business establishments total	2018	98
Primary sector	2018	37
Secondary sector	2018	24
Tertiary sector	2018	37
Construction and housing		
Dwelling vacancy rate	2020	1.21
New housing units per 1000 residents	2018	5.9
Social security		
Social assistance rate	2019	0.77

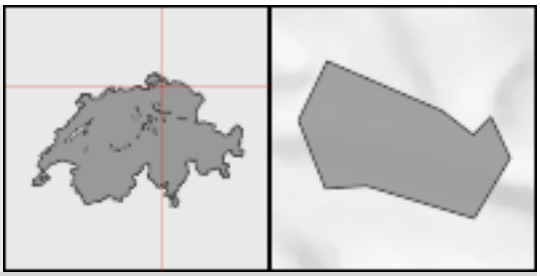

Neunforn

Voter shares of selected parties in % (National Council elections)		
FDP/PLR inclusive LP/PL-BS	2019	9.2
CVP	2019	8.9
SP	2019	10.7
SVP	2019	47.4
EVP/CSP	2019	1.3
GLP	2019	9.4
BDP	2019	2.1
PdA/Sol.	2019	0.0
GPS	2019	9.4
Small right-wing parties	2019	1.5

Neunkirch

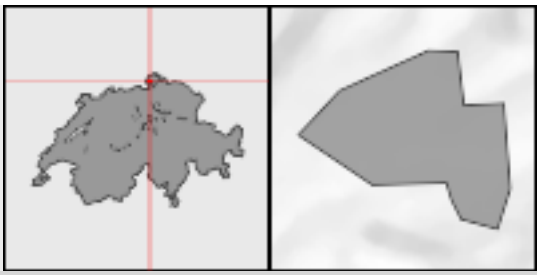

Population		
Residents	2019	2,326
Change in %	2010-2019	19.7
Population density per km²	2019	129.8
Age distribution in %		
0-19 years	2019	19.7
20-64 years	2019	60.7
65 years or over	2019	19.6
Foreign nationals in %	2019	18.1
Components of population change		
Crude marriage rate	2019	3.5
Crude divorce rate	2019	1.3
Crude birth rate	2019	7.8
Crude mortality rate	2019	8.7
Private households	2019	1,047
Size of households in persons	2019	2.20
Area		
Total surface area in km²	2016	17.9
Settlement and urban area in %	2004/09	7.4
Change in ha	1979/85-2004/09	23
Agricultural area in %	2004/09	47.1
Change in ha	1979/85-2004/09	-25
Wooded area in %	2004/09	44.9
Unproductive area in %	2004/09	0.6
Economy		
Employed total	2018	857
Primary sector	2018	61
Secondary sector	2018	308
Tertiary sector	2018	488
Business establishments total	2018	159
Primary sector	2018	21
Secondary sector	2018	31
Tertiary sector	2018	107
Construction and housing		
Dwelling vacancy rate	2020	1.26
New housing units per 1000 residents	2018	6.8
Social security		
Social assistance rate	2019	1.66

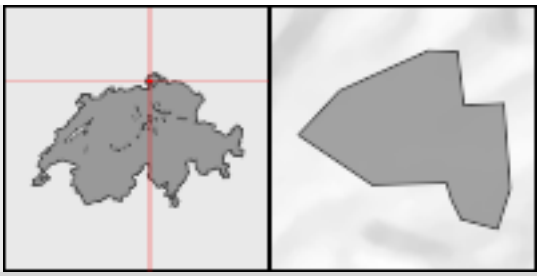

Neunkirch

Voter shares of selected parties in % (National Council elections)		
FDP/PLR inclusive LP/PL-BS	2019	12.0
CVP	2019	1.9
SP	2019	26.0
SVP	2019	43.4
EVP/CSP	2019	1.2
GLP	2019	3.2
BDP	2019	0.0
PdA/Sol.	2019	0.0
GPS	2019	5.1
Small right-wing parties	2019	4.7

Neyruz (FR)

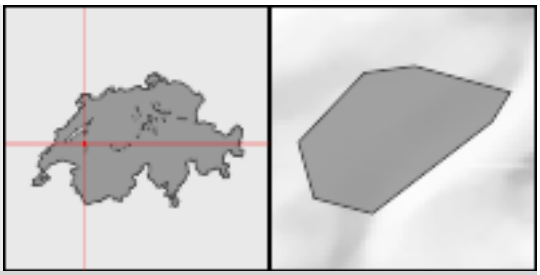

Population		
Residents	2019	2,664
Change in %	2010-2019	25.3
Population density per km²	2019	481.7
Age distribution in %		
0-19 years	2019	25.9
20-64 years	2019	61.5
65 years or over	2019	12.6
Foreign nationals in %	2019	17.8
Components of population change		
Crude marriage rate	2019	3.1
Crude divorce rate	2019	2.7
Crude birth rate	2019	13.8
Crude mortality rate	2019	3.4
Private households	2019	1,013
Size of households in persons	2019	2.62
Area		
Total surface area in km²	2016	5.5
Settlement and urban area in %	2004/09	15.3
Change in ha	1979/85-2004/09	27
Agricultural area in %	2004/09	57.9
Change in ha	1979/85-2004/09	-27
Wooded area in %	2004/09	25.7
Unproductive area in %	2004/09	1.1
Economy		
Employed total	2018	258
Primary sector	2018	15
Secondary sector	2018	46
Tertiary sector	2018	197
Business establishments total	2018	91
Primary sector	2018	6
Secondary sector	2018	11
Tertiary sector	2018	74
Construction and housing		
Dwelling vacancy rate	2020	2.71
New housing units per 1000 residents	2018	0.0
Social security		
Social assistance rate	2019	0.70

Neyruz (FR)

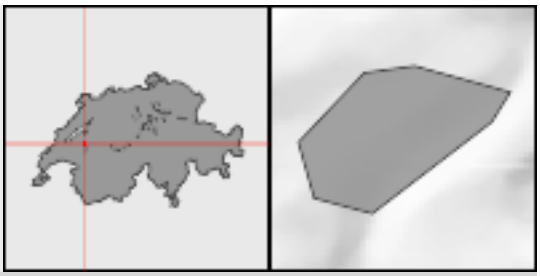

Voter shares of selected parties in % (National Council elections)

FDP/PLR inclusive LP/PL-BS	2019	16.1
CVP	2019	15.9
SP	2019	24.8
SVP	2019	13.6
EVP/CSP	2019	5.0
GLP	2019	5.7
BDP	2019	0.4
PdA/Sol.	2019	0.0
GPS	2019	15.1
Small right-wing parties	2019	0.5

Nidau

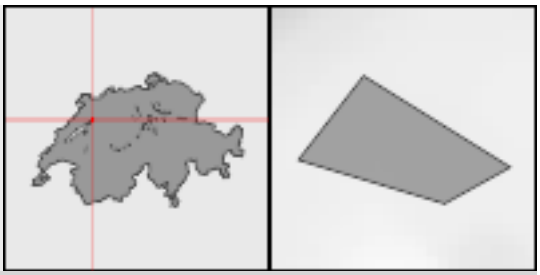

Population		
Residents	2019	6,872
Change in %	2010-2019	1.3
Population density per km²	2019	4,521.1
Age distribution in %		
0-19 years	2019	18.9
20-64 years	2019	57.6
65 years or over	2019	23.5
Foreign nationals in %	2019	26.1
Components of population change		
Crude marriage rate	2019	4.4
Crude divorce rate	2019	2.9
Crude birth rate	2019	10.5
Crude mortality rate	2019	12.4
Private households	2019	3,378
Size of households in persons	2019	2.00
Area		
Total surface area in km²	2016	1.5
Settlement and urban area in %	2004/09	84.3
Change in ha	1979/85-2004/09	4
Agricultural area in %	2004/09	0.0
Change in ha	1979/85-2004/09	-2
Wooded area in %	2004/09	3.9
Unproductive area in %	2004/09	11.8
Economy		
Employed total	2018	3,185
Primary sector	2018	X
Secondary sector	2018	978
Tertiary sector	2018	2,207
Business establishments total	2018	453
Primary sector	2018	X
Secondary sector	2018	65
Tertiary sector	2018	388
Construction and housing		
Dwelling vacancy rate	2020	1.38
New housing units per 1000 residents	2018	0.7
Social security		
Social assistance rate	2019	9.28

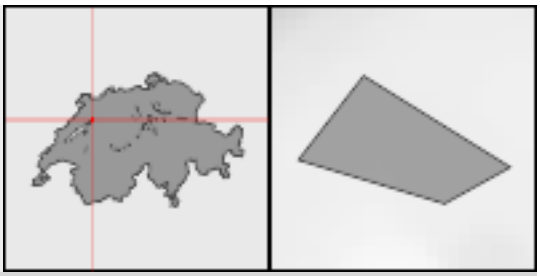

Nidau

Voter shares of selected parties in % (National Council elections)		
FDP/PLR inclusive LP/PL-BS	2019	13.6
CVP	2019	1.7
SP	2019	22.3
SVP	2019	17.5
EVP/CSP	2019	4.7
GLP	2019	8.9
BDP	2019	4.8
PdA/Sol.	2019	1.0
GPS	2019	19.3
Small right-wing parties	2019	1.6

Schweizerische Eidgenossenschaft
Confédération suisse
Confederazione Svizzera
Confederaziun svizra

Eidgenössisches Departement des Innern EDI
Département fédéral de l'intérieur DFI
Bundesamt für Statistik BFS
Office fédéral de la statistique OFS

Niederbipp



Population		
Residents	2019	4,992
Change in %	2010-2019	17.2
Population density per km²	2019	252.5
Age distribution in %		
0-19 years	2019	19.4
20-64 years	2019	63.6
65 years or over	2019	17.0
Foreign nationals in %	2019	24.4
Components of population change		
Crude marriage rate	2019	5.3
Crude divorce rate	2019	4.2
Crude birth rate	2019	8.7
Crude mortality rate	2019	9.5
Private households	2019	2,147
Size of households in persons	2019	2.28
Area		
Total surface area in km²	2016	19.8
Settlement and urban area in %	2004/09	14.0
Change in ha	1979/85-2004/09	64
Agricultural area in %	2004/09	46.5
Change in ha	1979/85-2004/09	-67
Wooded area in %	2004/09	39.2
Unproductive area in %	2004/09	0.3
Economy		
Employed total	2018	3,135
Primary sector	2018	258
Secondary sector	2018	691
Tertiary sector	2018	2,186
Business establishments total	2018	341
Primary sector	2018	39
Secondary sector	2018	66
Tertiary sector	2018	236
Construction and housing		
Dwelling vacancy rate	2020	2.84
New housing units per 1000 residents	2018	1.0
Social security		
Social assistance rate	2019	4.76



Niederbipp

Voter shares of selected parties in % (National Council elections)		
FDP/PLR inclusive LP/PL-BS	2019	14.8
CVP	2019	2.1
SP	2019	12.4
SVP	2019	42.3
EVP/CSP	2019	1.8
GLP	2019	7.4
BDP	2019	6.3
PdA/Sol.	2019	0.6
GPS	2019	7.5
Small right-wing parties	2019	1.7

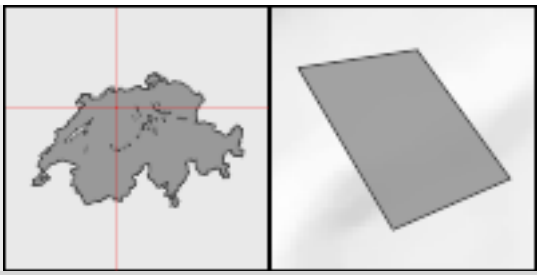

Niederbuchsiten

Population		
Residents	2019	1,246
Change in %	2010-2019	29.9
Population density per km²	2019	227.0
Age distribution in %		
0-19 years	2019	20.5
20-64 years	2019	63.8
65 years or over	2019	15.7
Foreign nationals in %	2019	14.3
Components of population change		
Crude marriage rate	2019	10.7
Crude divorce rate	2019	2.5
Crude birth rate	2019	14.0
Crude mortality rate	2019	4.1
Private households	2019	568
Size of households in persons	2019	2.18
Area		
Total surface area in km²	2016	5.5
Settlement and urban area in %	2004/09	9.0
Change in ha	1979/85-2004/09	15
Agricultural area in %	2004/09	55.6
Change in ha	1979/85-2004/09	-17
Wooded area in %	2004/09	35.5
Unproductive area in %	2004/09	0.0
Economy		
Employed total	2018	645
Primary sector	2018	79
Secondary sector	2018	289
Tertiary sector	2018	277
Business establishments total	2018	73
Primary sector	2018	18
Secondary sector	2018	16
Tertiary sector	2018	39
Construction and housing		
Dwelling vacancy rate	2020	3.22
New housing units per 1000 residents	2018	13.7
Social security		
Social assistance rate	2019	2.21

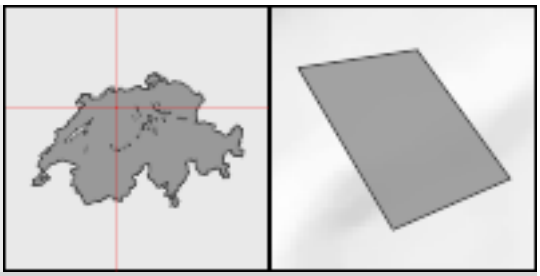

Niederbuchsiten

Voter shares of selected parties in % (National Council elections)		
FDP/PLR inclusive LP/PL-BS	2019	16.4
CVP	2019	30.9
SP	2019	4.5
SVP	2019	36.9
EVP/CSP	2019	1.2
GLP	2019	4.5
BDP	2019	0.9
PdA/Sol.	2019	0.0
GPS	2019	3.2
Small right-wing parties	2019	0.8

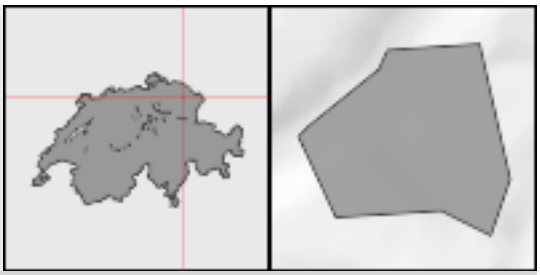

Niederbüren

Population		
Residents	2019	1,505
Change in %	2010-2019	5.9
Population density per km²	2019	95.0
Age distribution in %		
0-19 years	2019	24.9
20-64 years	2019	61.8
65 years or over	2019	13.4
Foreign nationals in %	2019	9.0
Components of population change		
Crude marriage rate	2019	3.3
Crude divorce rate	2019	2.0
Crude birth rate	2019	11.9
Crude mortality rate	2019	1.3
Private households	2019	556
Size of households in persons	2019	2.68
Area		
Total surface area in km²	2016	15.8
Settlement and urban area in %	2004/09	10.1
Change in ha	1979/85-2004/09	22
Agricultural area in %	2004/09	64.9
Change in ha	1979/85-2004/09	-27
Wooded area in %	2004/09	23.2
Unproductive area in %	2004/09	1.8
Economy		
Employed total	2018	660
Primary sector	2018	211
Secondary sector	2018	266
Tertiary sector	2018	183
Business establishments total	2018	143
Primary sector	2018	66
Secondary sector	2018	24
Tertiary sector	2018	53
Construction and housing		
Dwelling vacancy rate	2020	2.46
New housing units per 1000 residents	2018	5.2
Social security		
Social assistance rate	2019	0.73

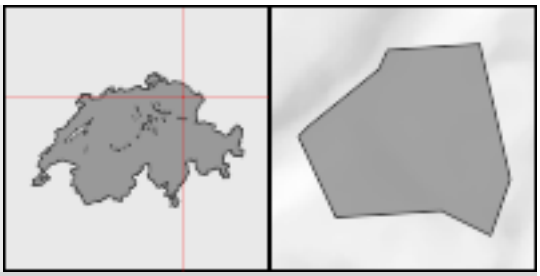

Niederbüren

Voter shares of selected parties in % (National Council elections)		
FDP/PLR inclusive LP/PL-BS	2019	14.6
CVP	2019	27.6
SP	2019	4.8
SVP	2019	40.4
EVP/CSP	2019	1.0
GLP	2019	4.1
BDP	2019	0.7
PdA/Sol.	2019	0.0
GPS	2019	3.6
Small right-wing parties	2019	2.0

Niederdorf

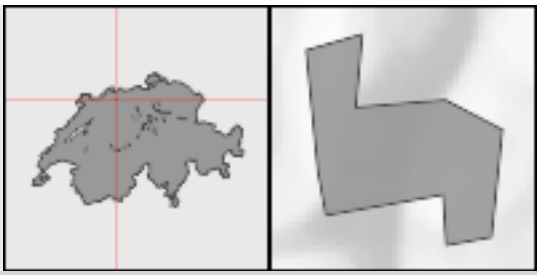

Population		
Residents	2019	1,846
Change in %	2010-2019	3.6
Population density per km²	2019	419.5
Age distribution in %		
0-19 years	2019	18.1
20-64 years	2019	59.3
65 years or over	2019	22.5
Foreign nationals in %	2019	25.0
Components of population change		
Crude marriage rate	2019	3.3
Crude divorce rate	2019	2.7
Crude birth rate	2019	8.8
Crude mortality rate	2019	6.0
Private households	2019	784
Size of households in persons	2019	2.33
Area		
Total surface area in km²	2016	4.4
Settlement and urban area in %	2004/09	14.6
Change in ha	1979/85-2004/09	10
Agricultural area in %	2004/09	58.8
Change in ha	1979/85-2004/09	-8
Wooded area in %	2004/09	26.1
Unproductive area in %	2004/09	0.5
Economy		
Employed total	2018	934
Primary sector	2018	55
Secondary sector	2018	243
Tertiary sector	2018	636
Business establishments total	2018	119
Primary sector	2018	11
Secondary sector	2018	33
Tertiary sector	2018	75
Construction and housing		
Dwelling vacancy rate	2020	0.35
New housing units per 1000 residents	2018	13.8
Social security		
Social assistance rate	2019	3.51

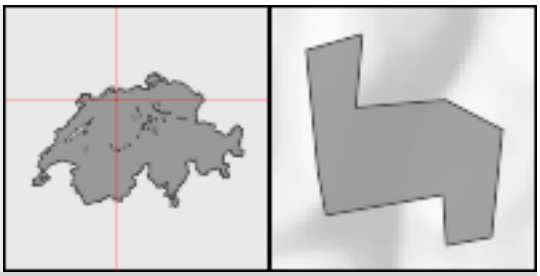

Niederdorf

Voter shares of selected parties in % (National Council elections)		
FDP/PLR inclusive LP/PL-BS	2019	15.8
CVP	2019	7.4
SP	2019	18.5
SVP	2019	34.7
EVP/CSP	2019	4.7
GLP	2019	3.1
BDP	2019	1.1
PdA/Sol.	2019	0.0
GPS	2019	14.6
Small right-wing parties	2019	0.0

Schweizerische Eidgenossenschaft
Confédération suisse
Confederazione Svizzera
Confederaziun svizra

Eidgenössisches Departement des Innern EDI
Département fédéral de l'intérieur DFI
Bundesamt für Statistik BFS
Office fédéral de la statistique OFS

Niedergesteln

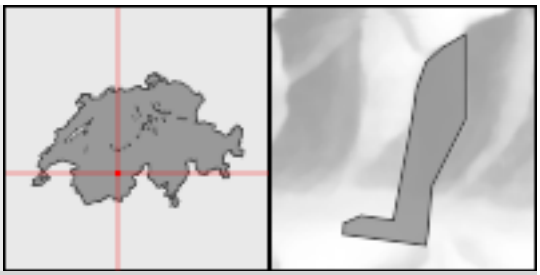

Population		
Residents	2019	731
Change in %	2010-2019	7.7
Population density per km²	2019	41.5
Age distribution in %		
0-19 years	2019	19.0
20-64 years	2019	63.5
65 years or over	2019	17.5
Foreign nationals in %	2019	7.0
Components of population change		
Crude marriage rate	2019	2.8
Crude divorce rate	2019	0.0
Crude birth rate	2019	8.3
Crude mortality rate	2019	9.7
Private households	2019	306
Size of households in persons	2019	2.37
Area		
Total surface area in km²	2016	17.6
Settlement and urban area in %	2004/09	4.4
Change in ha	1979/85-2004/09	25
Agricultural area in %	2004/09	11.1
Change in ha	1979/85-2004/09	-22
Wooded area in %	2004/09	28.6
Unproductive area in %	2004/09	55.9
Economy		
Employed total	2018	120
Primary sector	2018	40
Secondary sector	2018	15
Tertiary sector	2018	65
Business establishments total	2018	42
Primary sector	2018	13
Secondary sector	2018	6
Tertiary sector	2018	23
Construction and housing		
Dwelling vacancy rate	2020	0.74
New housing units per 1000 residents	2018	2.8
Social security		
Social assistance rate	2019	1.27

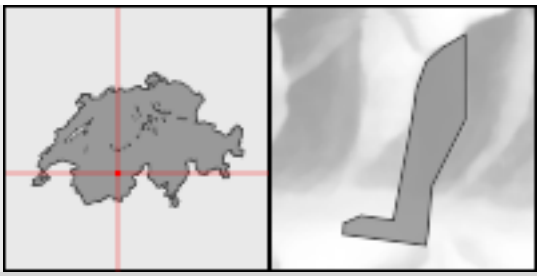

Niedergesteln

Voter shares of selected parties in % (National Council elections)		
FDP/PLR inclusive LP/PL-BS	2019	0.2
CVP	2019	77.8
SP	2019	4.0
SVP	2019	15.9
EVP/CSP	2019	0.0
GLP	2019	0.1
BDP	2019	0.0
PdA/Sol.	2019	0.0
GPS	2019	1.4
Small right-wing parties	2019	0.0

Niederglatt

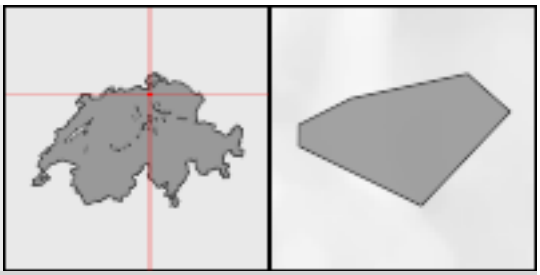

Population		
Residents	2019	4,993
Change in %	2010-2019	8.9
Population density per km²	2019	1,386.9
Age distribution in %		
0-19 years	2019	20.7
20-64 years	2019	63.7
65 years or over	2019	15.6
Foreign nationals in %	2019	26.1
Components of population change		
Crude marriage rate	2019	4.4
Crude divorce rate	2019	2.0
Crude birth rate	2019	12.9
Crude mortality rate	2019	5.0
Private households	2019	2,103
Size of households in persons	2019	2.35
Area		
Total surface area in km²	2016	3.6
Settlement and urban area in %	2004/09	33.5
Change in ha	1979/85-2004/09	18
Agricultural area in %	2004/09	54.8
Change in ha	1979/85-2004/09	-18
Wooded area in %	2004/09	7.8
Unproductive area in %	2004/09	3.9
Economy		
Employed total	2018	1,398
Primary sector	2018	34
Secondary sector	2018	349
Tertiary sector	2018	1,015
Business establishments total	2018	230
Primary sector	2018	11
Secondary sector	2018	36
Tertiary sector	2018	183
Construction and housing		
Dwelling vacancy rate	2020	1.04
New housing units per 1000 residents	2018	3.6
Social security		
Social assistance rate	2019	1.17

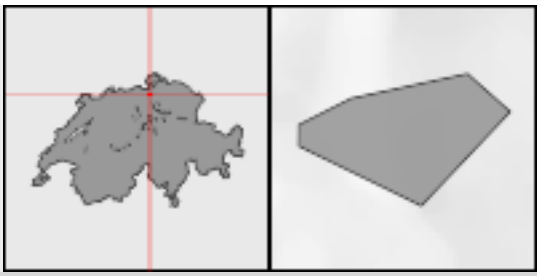

Niederglatt

Voter shares of selected parties in % (National Council elections)		
FDP/PLR inclusive LP/PL-BS	2019	12.7
CVP	2019	3.2
SP	2019	11.9
SVP	2019	47.8
EVP/CSP	2019	2.7
GLP	2019	10.0
BDP	2019	1.7
PdA/Sol.	2019	0.0
GPS	2019	5.7
Small right-wing parties	2019	3.3

Niedergösgen

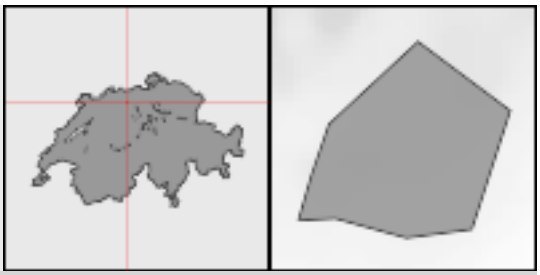

Population		
Residents	2019	3,830
Change in %	2010-2019	1.8
Population density per km²	2019	886.6
Age distribution in %		
0-19 years	2019	20.0
20-64 years	2019	61.1
65 years or over	2019	18.9
Foreign nationals in %	2019	29.2
Components of population change		
Crude marriage rate	2019	5.5
Crude divorce rate	2019	1.6
Crude birth rate	2019	10.4
Crude mortality rate	2019	8.8
Private households	2019	1,639
Size of households in persons	2019	2.30
Area		
Total surface area in km²	2016	4.3
Settlement and urban area in %	2004/09	30.6
Change in ha	1979/85-2004/09	14
Agricultural area in %	2004/09	26.2
Change in ha	1979/85-2004/09	-12
Wooded area in %	2004/09	36.8
Unproductive area in %	2004/09	6.5
Economy		
Employed total	2018	1,251
Primary sector	2018	35
Secondary sector	2018	533
Tertiary sector	2018	683
Business establishments total	2018	168
Primary sector	2018	11
Secondary sector	2018	49
Tertiary sector	2018	108
Construction and housing		
Dwelling vacancy rate	2020	2.53
New housing units per 1000 residents	2018	1.0
Social security		
Social assistance rate	2019	4.63

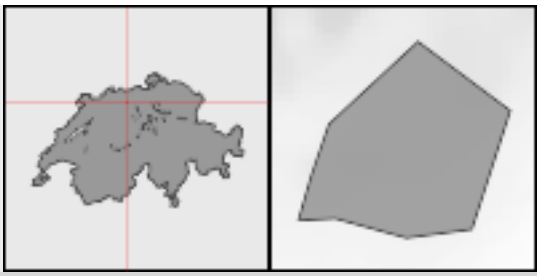

Niedergösgen

Voter shares of selected parties in % (National Council elections)		
FDP/PLR inclusive LP/PL-BS	2019	18.0
CVP	2019	15.7
SP	2019	15.5
SVP	2019	33.7
EVP/CSP	2019	1.7
GLP	2019	4.0
BDP	2019	2.0
PdA/Sol.	2019	0.0
GPS	2019	7.4
Small right-wing parties	2019	0.9

Niederhasli

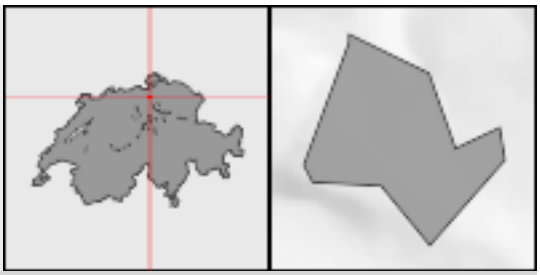

Population		
Residents	2019	9,345
Change in %	2010-2019	9.4
Population density per km²	2019	827.0
Age distribution in %		
0-19 years	2019	22.1
20-64 years	2019	62.1
65 years or over	2019	15.7
Foreign nationals in %	2019	25.8
Components of population change		
Crude marriage rate	2019	5.2
Crude divorce rate	2019	2.1
Crude birth rate	2019	10.7
Crude mortality rate	2019	4.3
Private households	2019	3,862
Size of households in persons	2019	2.40
Area		
Total surface area in km²	2016	11.3
Settlement and urban area in %	2004/09	21.6
Change in ha	1979/85-2004/09	70
Agricultural area in %	2004/09	55.2
Change in ha	1979/85-2004/09	-68
Wooded area in %	2004/09	21.3
Unproductive area in %	2004/09	1.9
Economy		
Employed total	2018	2,505
Primary sector	2018	56
Secondary sector	2018	950
Tertiary sector	2018	1,499
Business establishments total	2018	469
Primary sector	2018	24
Secondary sector	2018	100
Tertiary sector	2018	345
Construction and housing		
Dwelling vacancy rate	2020	1.38
New housing units per 1000 residents	2018	5.1
Social security		
Social assistance rate	2019	2.22

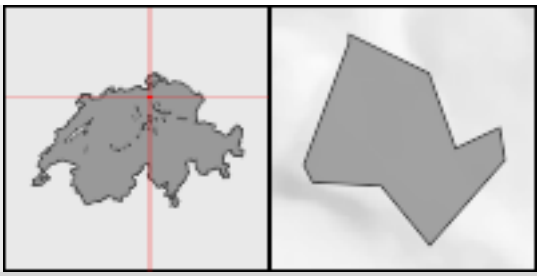

Niederhasli

Voter shares of selected parties in % (National Council elections)		
FDP/PLR inclusive LP/PL-BS	2019	10.2
CVP	2019	4.8
SP	2019	13.1
SVP	2019	42.5
EVP/CSP	2019	2.7
GLP	2019	12.2
BDP	2019	1.6
PdA/Sol.	2019	0.4
GPS	2019	8.2
Small right-wing parties	2019	3.2

Schweizerische Eidgenossenschaft
Confédération suisse
Confederazione Svizzera
Confederaziun svizra

Eidgenössisches Departement des Innern EDI
Département fédéral de l'intérieur DFI
Bundesamt für Statistik BFS
Office fédéral de la statistique OFS

Niederhelfenschwil

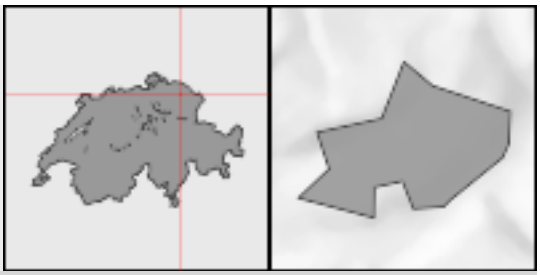

Population		
Residents	2019	3,136
Change in %	2010-2019	7.8
Population density per km²	2019	191.6
Age distribution in %		
0-19 years	2019	26.2
20-64 years	2019	59.0
65 years or over	2019	14.8
Foreign nationals in %	2019	7.5
Components of population change		
Crude marriage rate	2019	4.5
Crude divorce rate	2019	1.0
Crude birth rate	2019	10.8
Crude mortality rate	2019	9.2
Private households	2019	1,162
Size of households in persons	2019	2.67
Area		
Total surface area in km²	2016	16.4
Settlement and urban area in %	2004/09	9.2
Change in ha	1979/85-2004/09	43
Agricultural area in %	2004/09	69.6
Change in ha	1979/85-2004/09	-45
Wooded area in %	2004/09	20.5
Unproductive area in %	2004/09	0.7
Economy		
Employed total	2018	963
Primary sector	2018	212
Secondary sector	2018	257
Tertiary sector	2018	494
Business establishments total	2018	253
Primary sector	2018	75
Secondary sector	2018	48
Tertiary sector	2018	130
Construction and housing		
Dwelling vacancy rate	2020	0.63
New housing units per 1000 residents	2018	7.4
Social security		
Social assistance rate	2019	0.32

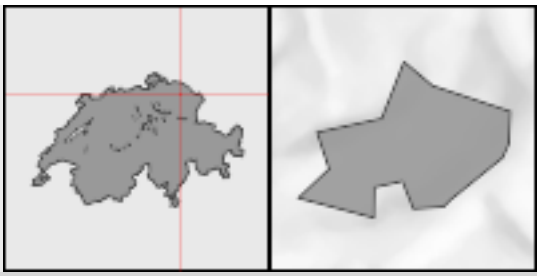

Niederhelfenschwil

Voter shares of selected parties in % (National Council elections)

FDP/PLR inclusive LP/PL-BS	2019	15.1
CVP	2019	24.9
SP	2019	6.1
SVP	2019	36.5
EVP/CSP	2019	2.2
GLP	2019	5.6
BDP	2019	0.3
PdA/Sol.	2019	0.0
GPS	2019	6.9
Small right-wing parties	2019	0.7

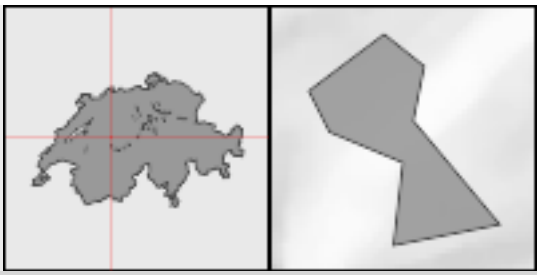

Niederhünigen

Population		
Residents	2019	656
Change in %	2010-2019	1.5
Population density per km²	2019	121.0
Age distribution in %		
0-19 years	2019	21.8
20-64 years	2019	63.9
65 years or over	2019	14.3
Foreign nationals in %	2019	1.8
Components of population change		
Crude marriage rate	2019	7.7
Crude divorce rate	2019	1.5
Crude birth rate	2019	10.8
Crude mortality rate	2019	10.8
Private households	2019	282
Size of households in persons	2019	2.32
Area		
Total surface area in km²	2016	5.4
Settlement and urban area in %	2004/09	6.5
Change in ha	1979/85-2004/09	6
Agricultural area in %	2004/09	51.3
Change in ha	1979/85-2004/09	-8
Wooded area in %	2004/09	42.2
Unproductive area in %	2004/09	0.0
Economy		
Employed total	2018	124
Primary sector	2018	49
Secondary sector	2018	42
Tertiary sector	2018	33
Business establishments total	2018	38
Primary sector	2018	15
Secondary sector	2018	6
Tertiary sector	2018	17
Construction and housing		
Dwelling vacancy rate	2020	0.00
New housing units per 1000 residents	2018	45.6
Social security		
Social assistance rate	2019	2.80

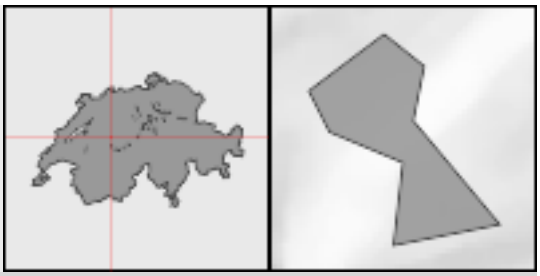

Niederhünigen

Voter shares of selected parties in % (National Council elections)		
FDP/PLR inclusive LP/PL-BS	2019	6.0
CVP	2019	1.0
SP	2019	11.5
SVP	2019	35.3
EVP/CSP	2019	9.3
GLP	2019	8.8
BDP	2019	10.2
PdA/Sol.	2019	0.0
GPS	2019	9.0
Small right-wing parties	2019	4.8

Niederlenz

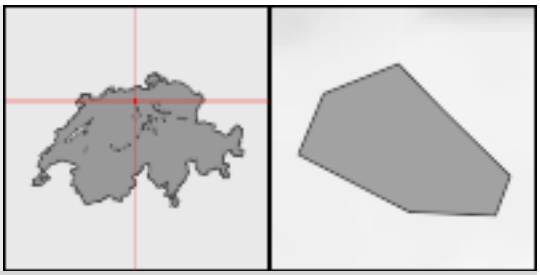

Population		
Residents	2019	4,765
Change in %	2010-2019	13.2
Population density per km²	2019	1,439.6
Age distribution in %		
0-19 years	2019	23.8
20-64 years	2019	61.6
65 years or over	2019	14.6
Foreign nationals in %	2019	28.6
Components of population change		
Crude marriage rate	2019	5.5
Crude divorce rate	2019	2.5
Crude birth rate	2019	11.1
Crude mortality rate	2019	9.0
Private households	2019	1,906
Size of households in persons	2019	2.48
Area		
Total surface area in km²	2016	3.3
Settlement and urban area in %	2004/09	43.5
Change in ha	1979/85-2004/09	22
Agricultural area in %	2004/09	29.8
Change in ha	1979/85-2004/09	-26
Wooded area in %	2004/09	25.8
Unproductive area in %	2004/09	0.9
Economy		
Employed total	2018	1,397
Primary sector	2018	10
Secondary sector	2018	570
Tertiary sector	2018	817
Business establishments total	2018	X
Primary sector	2018	X
Secondary sector	2018	35
Tertiary sector	2018	176
Construction and housing		
Dwelling vacancy rate	2020	1.20
New housing units per 1000 residents	2018	2.7
Social security		
Social assistance rate	2019	1.84

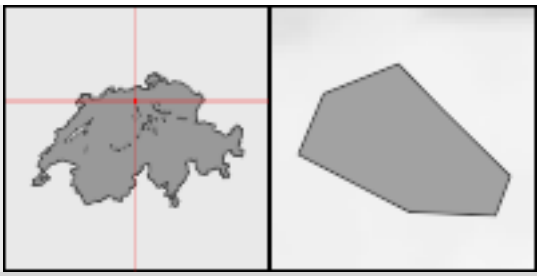

Niederlenz

Voter shares of selected parties in % (National Council elections)		
FDP/PLR inclusive LP/PL-BS	2019	11.8
CVP	2019	6.2
SP	2019	25.5
SVP	2019	28.9
EVP/CSP	2019	2.6
GLP	2019	8.7
BDP	2019	3.4
PdA/Sol.	2019	0.0
GPS	2019	10.7
Small right-wing parties	2019	0.6

Schweizerische Eidgenossenschaft
Confédération suisse
Confederazione Svizzera
Confederaziun svizra

Eidgenössisches Departement des Innern EDI
Département fédéral de l'intérieur DFI
Bundesamt für Statistik BFS
Office fédéral de la statistique OFS

Niedermuhlern

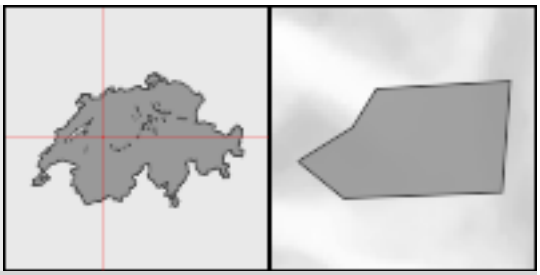

Population		
Residents	2019	501
Change in %	2010-2019	8.0
Population density per km²	2019	69.0
Age distribution in %		
0-19 years	2019	18.0
20-64 years	2019	61.9
65 years or over	2019	20.2
Foreign nationals in %	2019	7.2
Components of population change		
Crude marriage rate	2019	2.0
Crude divorce rate	2019	2.0
Crude birth rate	2019	12.0
Crude mortality rate	2019	4.0
Private households	2019	214
Size of households in persons	2019	2.29
Area		
Total surface area in km²	2016	7.3
Settlement and urban area in %	2004/09	6.3
Change in ha	1979/85-2004/09	4
Agricultural area in %	2004/09	76.2
Change in ha	1979/85-2004/09	-7
Wooded area in %	2004/09	17.5
Unproductive area in %	2004/09	0.0
Economy		
Employed total	2018	156
Primary sector	2018	92
Secondary sector	2018	8
Tertiary sector	2018	56
Business establishments total	2018	60
Primary sector	2018	33
Secondary sector	2018	6
Tertiary sector	2018	21
Construction and housing		
Dwelling vacancy rate	2020	1.53
New housing units per 1000 residents	2018	4.0
Social security		
Social assistance rate	2019	1.60

Niedermuhlern

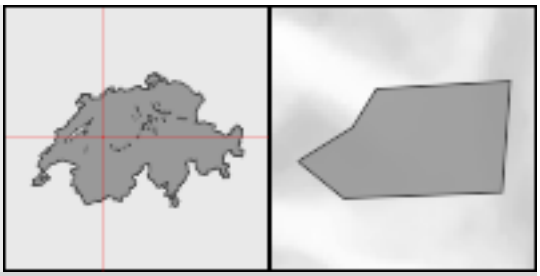

Voter shares of selected parties in % (National Council elections)

FDP/PLR inclusive LP/PL-BS	2019	–
CVP	2019	–
SP	2019	–
SVP	2019	–
EVP/CSP	2019	–
GLP	2019	–
BDP	2019	–
PdA/Sol.	2019	–
GPS	2019	–
Small right-wing parties	2019	–

Niederönz

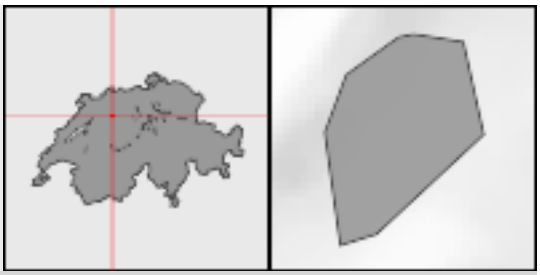

Population		
Residents	2019	1,681
Change in %	2010-2019	8.6
Population density per km²	2019	602.5
Age distribution in %		
0-19 years	2019	19.6
20-64 years	2019	58.8
65 years or over	2019	21.6
Foreign nationals in %	2019	9.5
Components of population change		
Crude marriage rate	2019	3.6
Crude divorce rate	2019	0.0
Crude birth rate	2019	4.8
Crude mortality rate	2019	7.8
Private households	2019	748
Size of households in persons	2019	2.22
Area		
Total surface area in km²	2016	2.8
Settlement and urban area in %	2004/09	16.4
Change in ha	1979/85-2004/09	15
Agricultural area in %	2004/09	52.7
Change in ha	1979/85-2004/09	-16
Wooded area in %	2004/09	30.2
Unproductive area in %	2004/09	0.7
Economy		
Employed total	2018	923
Primary sector	2018	16
Secondary sector	2018	735
Tertiary sector	2018	172
Business establishments total	2018	74
Primary sector	2018	6
Secondary sector	2018	16
Tertiary sector	2018	52
Construction and housing		
Dwelling vacancy rate	2020	3.61
New housing units per 1000 residents	2018	19.7
Social security		
Social assistance rate	2019	4.13

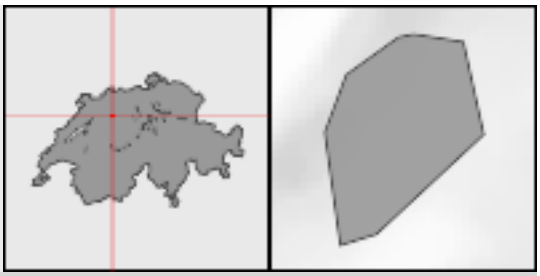

Niederönz

Voter shares of selected parties in % (National Council elections)		
FDP/PLR inclusive LP/PL-BS	2019	9.2
CVP	2019	1.0
SP	2019	14.0
SVP	2019	30.8
EVP/CSP	2019	5.7
GLP	2019	9.9
BDP	2019	10.0
PdA/Sol.	2019	0.9
GPS	2019	9.4
Small right-wing parties	2019	4.6

Niederried bei Interlaken

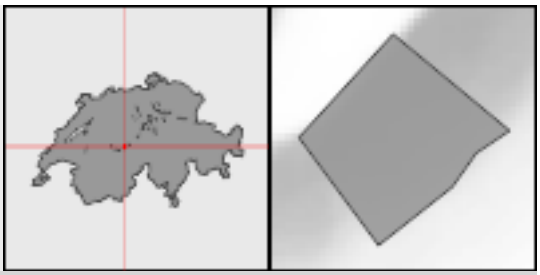

Population		
Residents	2019	365
Change in %	2010-2019	9.9
Population density per km²	2019	85.3
Age distribution in %		
0-19 years	2019	14.8
20-64 years	2019	57.5
65 years or over	2019	27.7
Foreign nationals in %	2019	14.2
Components of population change		
Crude marriage rate	2019	5.5
Crude divorce rate	2019	5.5
Crude birth rate	2019	8.3
Crude mortality rate	2019	16.6
Private households	2019	182
Size of households in persons	2019	1.98
Area		
Total surface area in km²	2016	4.3
Settlement and urban area in %	2004/09	7.3
Change in ha	1979/85-2004/09	6
Agricultural area in %	2004/09	21.6
Change in ha	1979/85-2004/09	-16
Wooded area in %	2004/09	54.9
Unproductive area in %	2004/09	16.2
Economy		
Employed total	2018	58
Primary sector	2018	10
Secondary sector	2018	11
Tertiary sector	2018	37
Business establishments total	2018	X
Primary sector	2018	X
Secondary sector	2018	X
Tertiary sector	2018	12
Construction and housing		
Dwelling vacancy rate	2020	0.85
New housing units per 1000 residents	2018	25.9
Social security		
Social assistance rate	2019	4.48

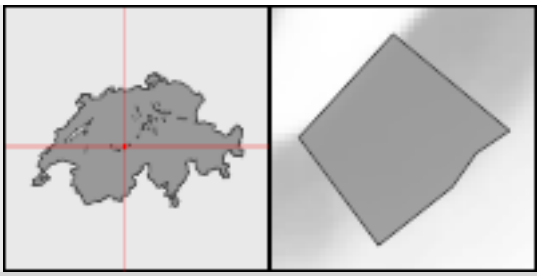

Niederried bei Interlaken

Voter shares of selected parties in % (National Council elections)		
FDP/PLR inclusive LP/PL-BS	2019	7.0
CVP	2019	0.2
SP	2019	14.6
SVP	2019	30.1
EVP/CSP	2019	1.4
GLP	2019	9.8
BDP	2019	7.0
PdA/Sol.	2019	0.4
GPS	2019	16.6
Small right-wing parties	2019	4.1

Niederrohrdorf

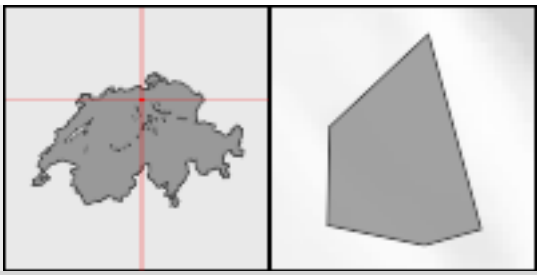

Population		
Residents	2019	4,134
Change in %	2010-2019	19.6
Population density per km²	2019	1,241.4
Age distribution in %		
0-19 years	2019	20.5
20-64 years	2019	60.0
65 years or over	2019	19.4
Foreign nationals in %	2019	18.6
Components of population change		
Crude marriage rate	2019	5.1
Crude divorce rate	2019	1.9
Crude birth rate	2019	11.4
Crude mortality rate	2019	4.6
Private households	2019	1,830
Size of households in persons	2019	2.24
Area		
Total surface area in km²	2016	3.3
Settlement and urban area in %	2004/09	26.6
Change in ha	1979/85-2004/09	14
Agricultural area in %	2004/09	42.2
Change in ha	1979/85-2004/09	-14
Wooded area in %	2004/09	29.6
Unproductive area in %	2004/09	1.5
Economy		
Employed total	2018	744
Primary sector	2018	24
Secondary sector	2018	112
Tertiary sector	2018	608
Business establishments total	2018	226
Primary sector	2018	10
Secondary sector	2018	25
Tertiary sector	2018	191
Construction and housing		
Dwelling vacancy rate	2020	0.81
New housing units per 1000 residents	2018	7.5
Social security		
Social assistance rate	2019	0.49

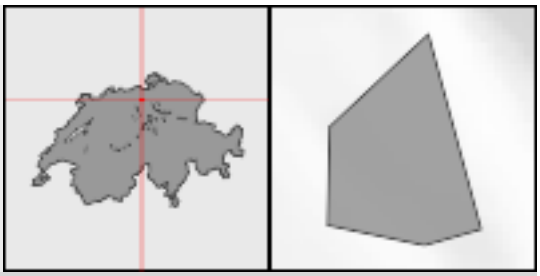

Niederrohrdorf

Voter shares of selected parties in % (National Council elections)

FDP/PLR inclusive LP/PL-BS	2019	17.2
CVP	2019	10.7
SP	2019	13.6
SVP	2019	24.6
EVP/CSP	2019	2.9
GLP	2019	9.7
BDP	2019	11.4
PdA/Sol.	2019	0.0
GPS	2019	7.5
Small right-wing parties	2019	0.5

Niederweningen

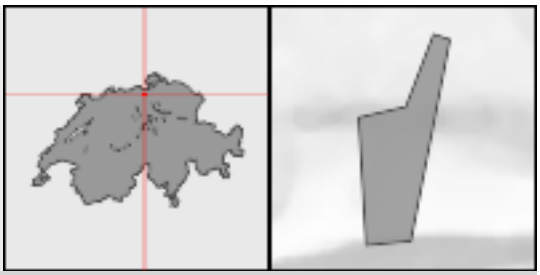

Population		
Residents	2019	3,073
Change in %	2010-2019	12.5
Population density per km²	2019	448.6
Age distribution in %		
0-19 years	2019	23.0
20-64 years	2019	62.3
65 years or over	2019	14.7
Foreign nationals in %	2019	17.1
Components of population change		
Crude marriage rate	2019	3.9
Crude divorce rate	2019	1.3
Crude birth rate	2019	8.8
Crude mortality rate	2019	5.2
Private households	2019	1,230
Size of households in persons	2019	2.48
Area		
Total surface area in km²	2016	6.9
Settlement and urban area in %	2004/09	14.2
Change in ha	1979/85-2004/09	31
Agricultural area in %	2004/09	46.1
Change in ha	1979/85-2004/09	-34
Wooded area in %	2004/09	39.0
Unproductive area in %	2004/09	0.7
Economy		
Employed total	2018	843
Primary sector	2018	50
Secondary sector	2018	352
Tertiary sector	2018	441
Business establishments total	2018	151
Primary sector	2018	22
Secondary sector	2018	18
Tertiary sector	2018	111
Construction and housing		
Dwelling vacancy rate	2020	0.99
New housing units per 1000 residents	2018	0.0
Social security		
Social assistance rate	2019	1.11

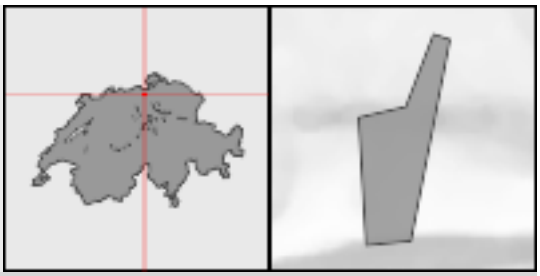

Niederweningen

Voter shares of selected parties in % (National Council elections)		
FDP/PLR inclusive LP/PL-BS	2019	12.6
CVP	2019	5.0
SP	2019	12.3
SVP	2019	32.2
EVP/CSP	2019	3.2
GLP	2019	12.9
BDP	2019	1.7
PdA/Sol.	2019	0.0
GPS	2019	14.5
Small right-wing parties	2019	4.0

Schweizerische Eidgenossenschaft
Confédération suisse
Confederazione Svizzera
Confederaziun svizra

Eidgenössisches Departement des Innern EDI
Département fédéral de l'intérieur DFI
Bundesamt für Statistik BFS
Office fédéral de la statistique OFS

Niederwil (AG)

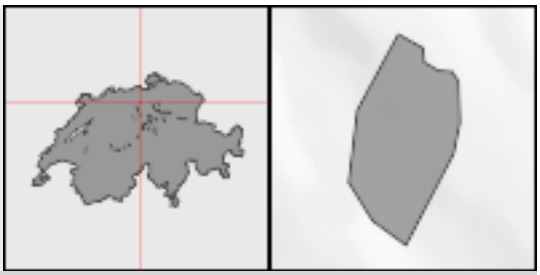

Population		
Residents	2019	2,815
Change in %	2010-2019	17.6
Population density per km²	2019	457.7
Age distribution in %		
0-19 years	2019	21.0
20-64 years	2019	63.0
65 years or over	2019	16.0
Foreign nationals in %	2019	16.9
Components of population change		
Crude marriage rate	2019	5.0
Crude divorce rate	2019	3.2
Crude birth rate	2019	6.4
Crude mortality rate	2019	3.2
Private households	2019	1,131
Size of households in persons	2019	2.46
Area		
Total surface area in km²	2016	6.2
Settlement and urban area in %	2004/09	15.2
Change in ha	1979/85-2004/09	9
Agricultural area in %	2004/09	52.7
Change in ha	1979/85-2004/09	-14
Wooded area in %	2004/09	30.0
Unproductive area in %	2004/09	2.1
Economy		
Employed total	2018	1,264
Primary sector	2018	81
Secondary sector	2018	368
Tertiary sector	2018	815
Business establishments total	2018	184
Primary sector	2018	18
Secondary sector	2018	31
Tertiary sector	2018	135
Construction and housing		
Dwelling vacancy rate	2020	6.17
New housing units per 1000 residents	2018	5.6
Social security		
Social assistance rate	2019	1.02

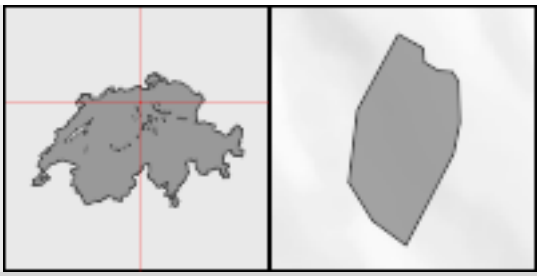

Niederwil (AG)

Voter shares of selected parties in % (National Council elections)		
FDP/PLR inclusive LP/PL-BS	2019	12.0
CVP	2019	19.3
SP	2019	10.8
SVP	2019	38.5
EVP/CSP	2019	2.4
GLP	2019	6.7
BDP	2019	3.7
PdA/Sol.	2019	0.0
GPS	2019	5.4
Small right-wing parties	2019	0.0

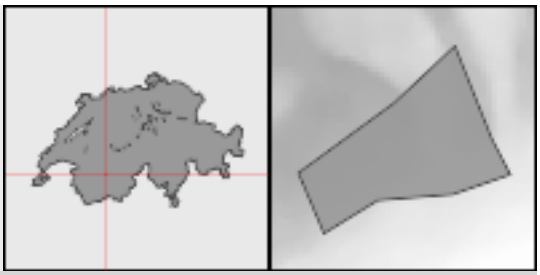

Noble-Contrée

Population		
Residents	2019	4,512
Change in %	2010-2019	9.6
Population density per km²	2019	694.2
Age distribution in %		
0-19 years	2019	21.4
20-64 years	2019	57.0
65 years or over	2019	21.6
Foreign nationals in %	2019	13.6
Components of population change		
Crude marriage rate	2019	3.8
Crude divorce rate	2019	0.7
Crude birth rate	2019	7.4
Crude mortality rate	2019	7.8
Private households	2019	1,889
Size of households in persons	2019	2.36
Area		
Total surface area in km²	2016	6.5
Settlement and urban area in %	2004/09	26.2
Change in ha	1979/85-2004/09	52
Agricultural area in %	2004/09	47.2
Change in ha	1979/85-2004/09	-65
Wooded area in %	2004/09	25.3
Unproductive area in %	2004/09	1.2
Economy		
Employed total	2018	632
Primary sector	2018	153
Secondary sector	2018	113
Tertiary sector	2018	366
Business establishments total	2018	238
Primary sector	2018	44
Secondary sector	2018	34
Tertiary sector	2018	160
Construction and housing		
Dwelling vacancy rate	2020	2.92
New housing units per 1000 residents	2018	5.6
Social security		
Social assistance rate	2019	0.72

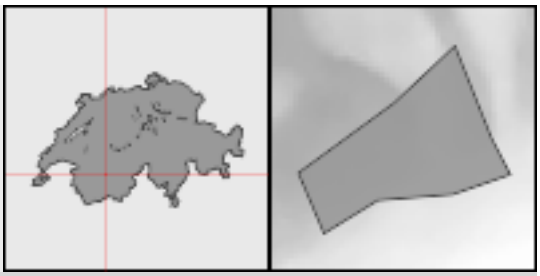

Noble-Contrée

Voter shares of selected parties in % (National Council elections)		
FDP/PLR inclusive LP/PL-BS	2019	33.3
CVP	2019	19.4
SP	2019	19.4
SVP	2019	10.9
EVP/CSP	2019	0.9
GLP	2019	0.4
BDP	2019	0.0
PdA/Sol.	2019	0.0
GPS	2019	14.6
Small right-wing parties	2019	0.0

Nods

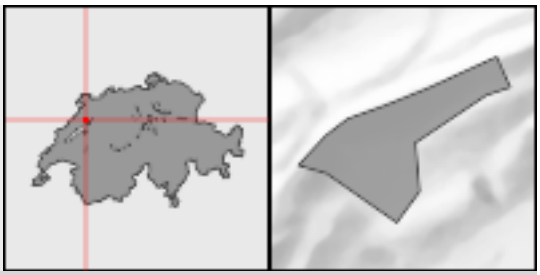

Population		
Residents	2019	769
Change in %	2010-2019	3.1
Population density per km²	2019	28.9
Age distribution in %		
0-19 years	2019	21.6
20-64 years	2019	60.3
65 years or over	2019	18.1
Foreign nationals in %	2019	6.0
Components of population change		
Crude marriage rate	2019	5.2
Crude divorce rate	2019	2.6
Crude birth rate	2019	6.5
Crude mortality rate	2019	7.8
Private households	2019	316
Size of households in persons	2019	2.41
Area		
Total surface area in km²	2016	26.6
Settlement and urban area in %	2004/09	3.0
Change in ha	1979/85-2004/09	19
Agricultural area in %	2004/09	45.0
Change in ha	1979/85-2004/09	11
Wooded area in %	2004/09	51.7
Unproductive area in %	2004/09	0.3
Economy		
Employed total	2018	183
Primary sector	2018	53
Secondary sector	2018	71
Tertiary sector	2018	59
Business establishments total	2018	63
Primary sector	2018	21
Secondary sector	2018	17
Tertiary sector	2018	25
Construction and housing		
Dwelling vacancy rate	2020	0.48
New housing units per 1000 residents	2018	0.0
Social security		
Social assistance rate	2019	1.18

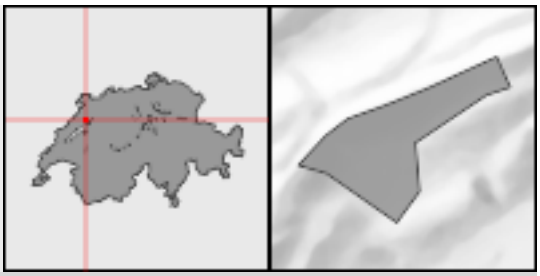

Nods

Voter shares of selected parties in % (National Council elections)		
FDP/PLR inclusive LP/PL-BS	2019	8.6
CVP	2019	2.3
SP	2019	12.6
SVP	2019	25.8
EVP/CSP	2019	7.6
GLP	2019	10.2
BDP	2019	2.6
PdA/Sol.	2019	1.6
GPS	2019	19.1
Small right-wing parties	2019	5.5

Nottwil



Population		
Residents	2019	3,965
Change in %	2010-2019	17.7
Population density per km²	2019	383.8
Age distribution in %		
0-19 years	2019	23.4
20-64 years	2019	63.2
65 years or over	2019	13.4
Foreign nationals in %	2019	12.5
Components of population change		
Crude marriage rate	2019	5.4
Crude divorce rate	2019	1.5
Crude birth rate	2019	13.3
Crude mortality rate	2019	6.1
Private households	2019	1,550
Size of households in persons	2019	2.53
Area		
Total surface area in km²	2016	10.3
Settlement and urban area in %	2004/09	14.2
Change in ha	1979/85-2004/09	51
Agricultural area in %	2004/09	75.7
Change in ha	1979/85-2004/09	-49
Wooded area in %	2004/09	9.1
Unproductive area in %	2004/09	1.0
Economy		
Employed total	2018	2,716
Primary sector	2018	139
Secondary sector	2018	337
Tertiary sector	2018	2,240
Business establishments total	2018	247
Primary sector	2018	53
Secondary sector	2018	32
Tertiary sector	2018	162
Construction and housing		
Dwelling vacancy rate	2020	0.77
New housing units per 1000 residents	2018	11.7
Social security		
Social assistance rate	2019	0.75



Nottwil

Voter shares of selected parties in % (National Council elections)		
FDP/PLR inclusive LP/PL-BS	2019	14.0
CVP	2019	24.3
SP	2019	9.3
SVP	2019	32.5
EVP/CSP	2019	1.0
GLP	2019	6.9
BDP	2019	0.0
PdA/Sol.	2019	0.0
GPS	2019	11.3
Small right-wing parties	2019	0.3

Novaggio

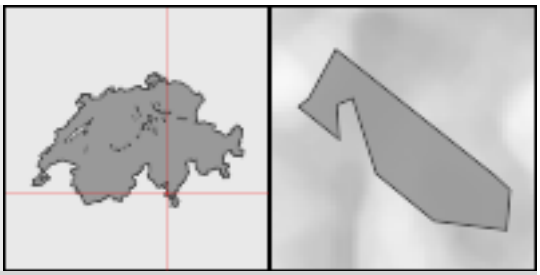

Population		
Residents	2019	832
Change in %	2010-2019	2.7
Population density per km²	2019	191.7
Age distribution in %		
0-19 years	2019	18.1
20-64 years	2019	59.4
65 years or over	2019	22.5
Foreign nationals in %	2019	10.3
Components of population change		
Crude marriage rate	2019	2.4
Crude divorce rate	2019	1.2
Crude birth rate	2019	5.9
Crude mortality rate	2019	8.3
Private households	2019	378
Size of households in persons	2019	2.17
Area		
Total surface area in km²	2016	4.3
Settlement and urban area in %	2004/09	10.6
Change in ha	1979/85-2004/09	12
Agricultural area in %	2004/09	13.2
Change in ha	1979/85-2004/09	-15
Wooded area in %	2004/09	75.3
Unproductive area in %	2004/09	0.9
Economy		
Employed total	2018	342
Primary sector	2018	8
Secondary sector	2018	25
Tertiary sector	2018	309
Business establishments total	2018	94
Primary sector	2018	X
Secondary sector	2018	14
Tertiary sector	2018	76
Construction and housing		
Dwelling vacancy rate	2020	2.25
New housing units per 1000 residents	2018	0.0
Social security		
Social assistance rate	2019	1.88

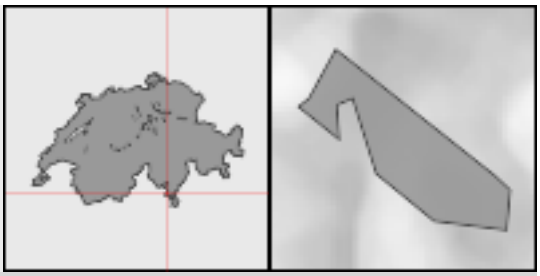

Novaggio

Voter shares of selected parties in % (National Council elections)		
FDP/PLR inclusive LP/PL-BS	2019	17.7
CVP	2019	10.6
SP	2019	17.4
SVP	2019	16.1
EVP/CSP	2019	0.0
GLP	2019	0.7
BDP	2019	0.0
PdA/Sol.	2019	1.5
GPS	2019	12.9
Small right-wing parties	2019	19.6

Novalles

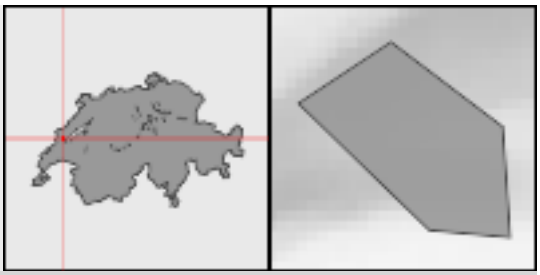

Population		
Residents	2019	100
Change in %	2010-2019	-1.0
Population density per km²	2019	48.5
Age distribution in %		
0-19 years	2019	23.0
20-64 years	2019	55.0
65 years or over	2019	22.0
Foreign nationals in %	2019	9.0
Components of population change		
Crude marriage rate	2019	0.0
Crude divorce rate	2019	0.0
Crude birth rate	2019	0.0
Crude mortality rate	2019	0.0
Private households	2019	41
Size of households in persons	2019	2.44
Area		
Total surface area in km²	2016	2.1
Settlement and urban area in %	2004/09	4.5
Change in ha	1979/85-2004/09	4
Agricultural area in %	2004/09	47.3
Change in ha	1979/85-2004/09	-2
Wooded area in %	2004/09	48.3
Unproductive area in %	2004/09	0.0
Economy		
Employed total	2018	X
Primary sector	2018	15
Secondary sector	2018	X
Tertiary sector	2018	11
Business establishments total	2018	X
Primary sector	2018	5
Secondary sector	2018	X
Tertiary sector	2018	X
Construction and housing		
Dwelling vacancy rate	2020	0.00
New housing units per 1000 residents	2018	0.0
Social security		
Social assistance rate	2019	X

Novalles

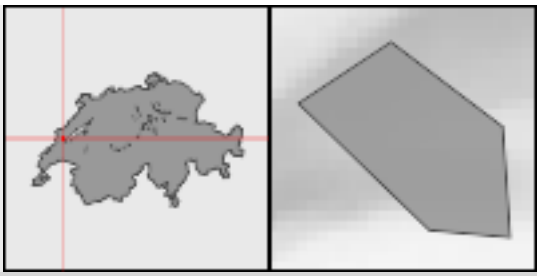

Voter shares of selected parties in % (National Council elections)		
FDP/PLR inclusive LP/PL-BS	2019	15.8
CVP	2019	0.0
SP	2019	15.2
SVP	2019	33.6
EVP/CSP	2019	2.6
GLP	2019	10.4
BDP	2019	0.0
PdA/Sol.	2019	0.0
GPS	2019	11.7
Small right-wing parties	2019	0.0

Novazzano

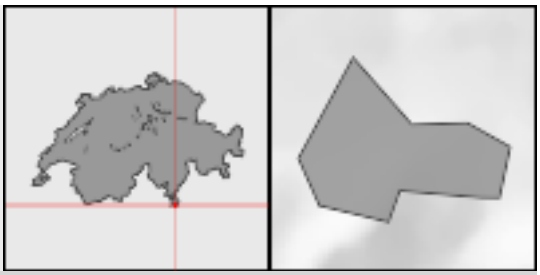

Population		
Residents	2019	2,346
Change in %	2010-2019	-2.5
Population density per km²	2019	448.6
Age distribution in %		
0-19 years	2019	16.6
20-64 years	2019	57.9
65 years or over	2019	25.5
Foreign nationals in %	2019	17.8
Components of population change		
Crude marriage rate	2019	2.5
Crude divorce rate	2019	1.7
Crude birth rate	2019	4.7
Crude mortality rate	2019	9.3
Private households	2019	1,034
Size of households in persons	2019	2.23
Area		
Total surface area in km²	2016	5.2
Settlement and urban area in %	2004/09	27.4
Change in ha	1979/85-2004/09	38
Agricultural area in %	2004/09	40.5
Change in ha	1979/85-2004/09	-26
Wooded area in %	2004/09	30.9
Unproductive area in %	2004/09	1.2
Economy		
Employed total	2018	2,061
Primary sector	2018	69
Secondary sector	2018	892
Tertiary sector	2018	1,100
Business establishments total	2018	249
Primary sector	2018	23
Secondary sector	2018	45
Tertiary sector	2018	181
Construction and housing		
Dwelling vacancy rate	2020	3.11
New housing units per 1000 residents	2018	0.8
Social security		
Social assistance rate	2019	2.31

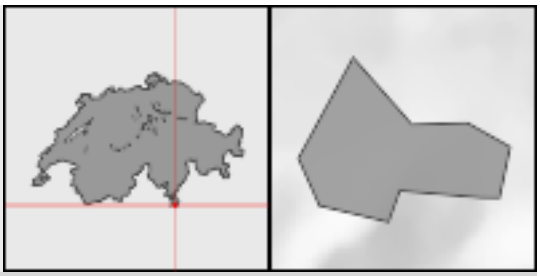

Novazzano

Voter shares of selected parties in % (National Council elections)		
FDP/PLR inclusive LP/PL-BS	2019	20.2
CVP	2019	23.9
SP	2019	9.9
SVP	2019	9.7
EVP/CSP	2019	0.0
GLP	2019	1.4
BDP	2019	0.0
PdA/Sol.	2019	1.1
GPS	2019	8.7
Small right-wing parties	2019	21.8

Noville



Population		
Residents	2019	1,170
Change in %	2010-2019	68.1
Population density per km²	2019	112.6
Age distribution in %		
0-19 years	2019	24.2
20-64 years	2019	61.5
65 years or over	2019	14.4
Foreign nationals in %	2019	25.6
Components of population change		
Crude marriage rate	2019	3.5
Crude divorce rate	2019	4.4
Crude birth rate	2019	10.5
Crude mortality rate	2019	3.5
Private households	2019	444
Size of households in persons	2019	2.61
Area		
Total surface area in km²	2016	10.4
Settlement and urban area in %	2004/09	8.5
Change in ha	1979/85-2004/09	20
Agricultural area in %	2004/09	41.4
Change in ha	1979/85-2004/09	-13
Wooded area in %	2004/09	35.2
Unproductive area in %	2004/09	14.9
Economy		
Employed total	2018	702
Primary sector	2018	96
Secondary sector	2018	199
Tertiary sector	2018	407
Business establishments total	2018	115
Primary sector	2018	23
Secondary sector	2018	17
Tertiary sector	2018	75
Construction and housing		
Dwelling vacancy rate	2020	7.51
New housing units per 1000 residents	2018	42.7
Social security		
Social assistance rate	2019	1.97

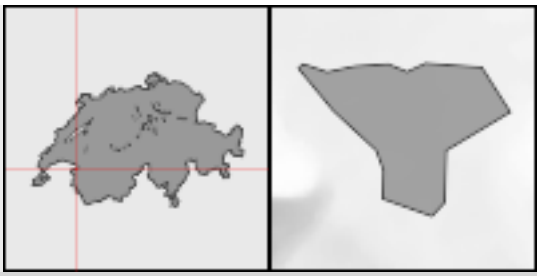

Noville

Voter shares of selected parties in % (National Council elections)		
FDP/PLR inclusive LP/PL-BS	2019	25.4
CVP	2019	1.4
SP	2019	15.9
SVP	2019	33.5
EVP/CSP	2019	1.3
GLP	2019	7.4
BDP	2019	0.3
PdA/Sol.	2019	2.0
GPS	2019	10.5
Small right-wing parties	2019	0.7

Nürensdorf



Population		
Residents	2019	5,602
Change in %	2010-2019	8.1
Population density per km²	2019	558.0
Age distribution in %		
0-19 years	2019	18.9
20-64 years	2019	59.5
65 years or over	2019	21.5
Foreign nationals in %	2019	16.8
Components of population change		
Crude marriage rate	2019	5.9
Crude divorce rate	2019	2.8
Crude birth rate	2019	8.0
Crude mortality rate	2019	6.2
Private households	2019	2,469
Size of households in persons	2019	2.26
Area		
Total surface area in km²	2016	10.0
Settlement and urban area in %	2004/09	21.9
Change in ha	1979/85-2004/09	40
Agricultural area in %	2004/09	46.8
Change in ha	1979/85-2004/09	-39
Wooded area in %	2004/09	31.3
Unproductive area in %	2004/09	0.0
Economy		
Employed total	2018	1,031
Primary sector	2018	42
Secondary sector	2018	309
Tertiary sector	2018	680
Business establishments total	2018	301
Primary sector	2018	18
Secondary sector	2018	52
Tertiary sector	2018	231
Construction and housing		
Dwelling vacancy rate	2020	1.33
New housing units per 1000 residents	2018	2.0
Social security		
Social assistance rate	2019	1.76



Nürensdorf

Voter shares of selected parties in % (National Council elections)		
FDP/PLR inclusive LP/PL-BS	2019	16.6
CVP	2019	3.5
SP	2019	9.0
SVP	2019	44.7
EVP/CSP	2019	3.3
GLP	2019	11.2
BDP	2019	2.3
PdA/Sol.	2019	0.1
GPS	2019	6.1
Small right-wing parties	2019	2.1

Nuglar-St. Pantaleon

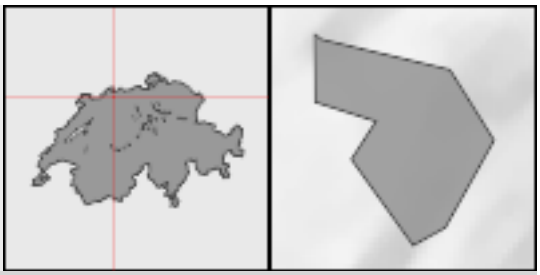

Population		
Residents	2019	1,488
Change in %	2010-2019	1.5
Population density per km²	2019	234.7
Age distribution in %		
0-19 years	2019	17.9
20-64 years	2019	60.2
65 years or over	2019	21.9
Foreign nationals in %	2019	8.7
Components of population change		
Crude marriage rate	2019	3.4
Crude divorce rate	2019	1.3
Crude birth rate	2019	4.7
Crude mortality rate	2019	5.4
Private households	2019	635
Size of households in persons	2019	2.32
Area		
Total surface area in km²	2016	6.3
Settlement and urban area in %	2004/09	11.4
Change in ha	1979/85-2004/09	18
Agricultural area in %	2004/09	45.9
Change in ha	1979/85-2004/09	-22
Wooded area in %	2004/09	42.3
Unproductive area in %	2004/09	0.5
Economy		
Employed total	2018	202
Primary sector	2018	38
Secondary sector	2018	47
Tertiary sector	2018	117
Business establishments total	2018	96
Primary sector	2018	17
Secondary sector	2018	18
Tertiary sector	2018	61
Construction and housing		
Dwelling vacancy rate	2020	0.85
New housing units per 1000 residents	2018	2.7
Social security		
Social assistance rate	2019	1.34

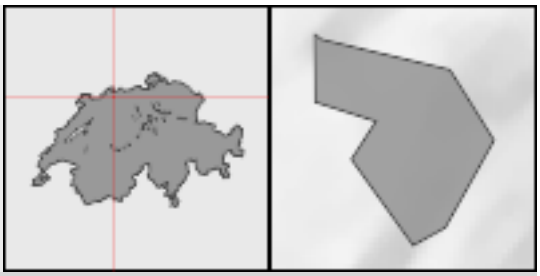

Nuglar-St. Pantaleon

Voter shares of selected parties in % (National Council elections)		
FDP/PLR inclusive LP/PL-BS	2019	12.9
CVP	2019	11.9
SP	2019	11.6
SVP	2019	30.5
EVP/CSP	2019	0.3
GLP	2019	7.5
BDP	2019	2.2
PdA/Sol.	2019	0.0
GPS	2019	21.9
Small right-wing parties	2019	0.7

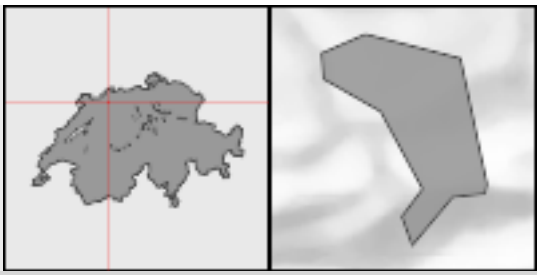

Nunningen

Population		
Residents	2019	1,897
Change in %	2010-2019	3.2
Population density per km²	2019	184.0
Age distribution in %		
0-19 years	2019	19.2
20-64 years	2019	59.4
65 years or over	2019	21.4
Foreign nationals in %	2019	9.2
Components of population change		
Crude marriage rate	2019	2.6
Crude divorce rate	2019	0.5
Crude birth rate	2019	8.5
Crude mortality rate	2019	7.9
Private households	2019	830
Size of households in persons	2019	2.27
Area		
Total surface area in km²	2016	10.3
Settlement and urban area in %	2004/09	8.6
Change in ha	1979/85-2004/09	21
Agricultural area in %	2004/09	41.5
Change in ha	1979/85-2004/09	-24
Wooded area in %	2004/09	49.9
Unproductive area in %	2004/09	0.1
Economy		
Employed total	2018	655
Primary sector	2018	48
Secondary sector	2018	269
Tertiary sector	2018	338
Business establishments total	2018	139
Primary sector	2018	22
Secondary sector	2018	30
Tertiary sector	2018	87
Construction and housing		
Dwelling vacancy rate	2020	2.79
New housing units per 1000 residents	2018	2.6
Social security		
Social assistance rate	2019	2.98

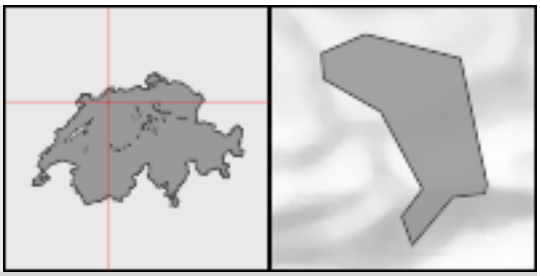

Nunningen

Voter shares of selected parties in % (National Council elections)		
FDP/PLR inclusive LP/PL-BS	2019	19.3
CVP	2019	24.1
SP	2019	7.7
SVP	2019	35.4
EVP/CSP	2019	0.8
GLP	2019	4.1
BDP	2019	1.6
PdA/Sol.	2019	0.0
GPS	2019	6.5
Small right-wing parties	2019	0.3

Nusshof

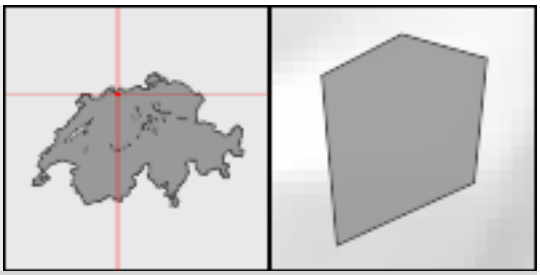

Population		
Residents	2019	262
Change in %	2010-2019	22.4
Population density per km²	2019	152.3
Age distribution in %		
0-19 years	2019	20.2
20-64 years	2019	59.9
65 years or over	2019	19.8
Foreign nationals in %	2019	11.8
Components of population change		
Crude marriage rate	2019	0.0
Crude divorce rate	2019	0.0
Crude birth rate	2019	0.0
Crude mortality rate	2019	0.0
Private households	2019	107
Size of households in persons	2019	2.45
Area		
Total surface area in km²	2016	1.7
Settlement and urban area in %	2004/09	4.6
Change in ha	1979/85-2004/09	3
Agricultural area in %	2004/09	54.9
Change in ha	1979/85-2004/09	-2
Wooded area in %	2004/09	40.5
Unproductive area in %	2004/09	0.0
Economy		
Employed total	2018	76
Primary sector	2018	27
Secondary sector	2018	X
Tertiary sector	2018	45
Business establishments total	2018	X
Primary sector	2018	X
Secondary sector	2018	X
Tertiary sector	2018	21
Construction and housing		
Dwelling vacancy rate	2020	0.00
New housing units per 1000 residents	2018	3.9
Social security		
Social assistance rate	2019	X

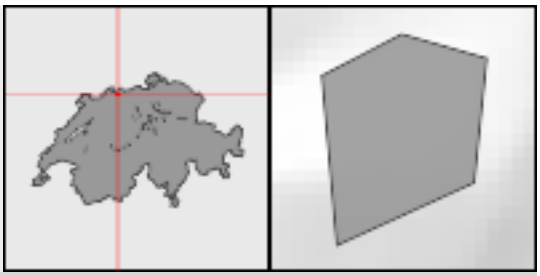

Nusshof

Voter shares of selected parties in % (National Council elections)		
FDP/PLR inclusive LP/PL-BS	2019	19.1
CVP	2019	5.2
SP	2019	16.5
SVP	2019	27.8
EVP/CSP	2019	2.9
GLP	2019	4.8
BDP	2019	0.5
PdA/Sol.	2019	0.0
GPS	2019	23.2
Small right-wing parties	2019	0.0

Nuvilly

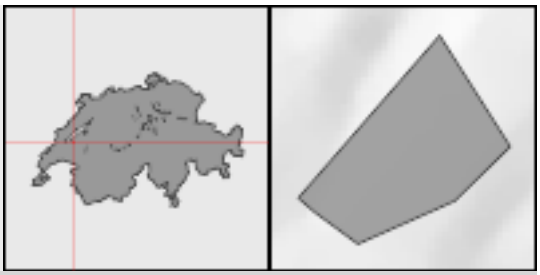

Population		
Residents	2019	446
Change in %	2010-2019	20.2
Population density per km²	2019	112.1
Age distribution in %		
0-19 years	2019	25.6
20-64 years	2019	61.7
65 years or over	2019	12.8
Foreign nationals in %	2019	12.3
Components of population change		
Crude marriage rate	2019	0.0
Crude divorce rate	2019	2.3
Crude birth rate	2019	13.8
Crude mortality rate	2019	2.3
Private households	2019	167
Size of households in persons	2019	2.64
Area		
Total surface area in km²	2016	4.0
Settlement and urban area in %	2004/09	7.1
Change in ha	1979/85-2004/09	15
Agricultural area in %	2004/09	75.7
Change in ha	1979/85-2004/09	-11
Wooded area in %	2004/09	17.2
Unproductive area in %	2004/09	0.0
Economy		
Employed total	2018	152
Primary sector	2018	30
Secondary sector	2018	28
Tertiary sector	2018	94
Business establishments total	2018	59
Primary sector	2018	11
Secondary sector	2018	11
Tertiary sector	2018	37
Construction and housing		
Dwelling vacancy rate	2020	1.60
New housing units per 1000 residents	2018	9.4
Social security		
Social assistance rate	2019	3.29

Nuvilly

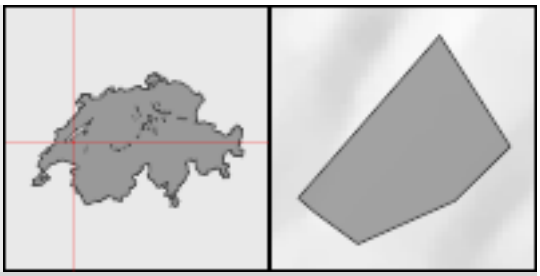

Voter shares of selected parties in % (National Council elections)		
FDP/PLR inclusive LP/PL-BS	2019	14.8
CVP	2019	12.4
SP	2019	16.1
SVP	2019	30.9
EVP/CSP	2019	3.8
GLP	2019	2.8
BDP	2019	0.0
PdA/Sol.	2019	0.0
GPS	2019	15.3
Small right-wing parties	2019	0.3

Nyon



Population		
Residents	2019	21,452
Change in %	2010-2019	14.5
Population density per km²	2019	3,154.7
Age distribution in %		
0-19 years	2019	21.3
20-64 years	2019	63.0
65 years or over	2019	15.7
Foreign nationals in %	2019	40.4
Components of population change		
Crude marriage rate	2019	4.4
Crude divorce rate	2019	2.5
Crude birth rate	2019	13.1
Crude mortality rate	2019	6.4
Private households	2019	9,723
Size of households in persons	2019	2.19
Area		
Total surface area in km²	2016	6.8
Settlement and urban area in %	2004/09	53.6
Change in ha	1979/85-2004/09	62
Agricultural area in %	2004/09	38.7
Change in ha	1979/85-2004/09	-59
Wooded area in %	2004/09	7.7
Unproductive area in %	2004/09	0.0
Economy		
Employed total	2018	16,809
Primary sector	2018	50
Secondary sector	2018	2,112
Tertiary sector	2018	14,647
Business establishments total	2018	2,242
Primary sector	2018	13
Secondary sector	2018	203
Tertiary sector	2018	2,026
Construction and housing		
Dwelling vacancy rate	2020	0.42
New housing units per 1000 residents	2018	20.7
Social security		
Social assistance rate	2019	2.83



Nyon

Voter shares of selected parties in % (National Council elections)		
FDP/PLR inclusive LP/PL-BS	2019	21.5
CVP	2019	2.6
SP	2019	22.8
SVP	2019	13.7
EVP/CSP	2019	1.3
GLP	2019	10.8
BDP	2019	0.4
PdA/Sol.	2019	3.6
GPS	2019	20.8
Small right-wing parties	2019	0.2

Oberägeri



Population		
Residents	2019	6,244
Change in %	2010-2019	14.5
Population density per km²	2019	207.9
Age distribution in %		
0-19 years	2019	20.9
20-64 years	2019	60.6
65 years or over	2019	18.5
Foreign nationals in %	2019	27.9
Components of population change		
Crude marriage rate	2019	5.2
Crude divorce rate	2019	0.8
Crude birth rate	2019	7.6
Crude mortality rate	2019	7.8
Private households	2019	2,662
Size of households in persons	2019	2.31
Area		
Total surface area in km²	2016	30.0
Settlement and urban area in %	2004/09	6.8
Change in ha	1979/85-2004/09	39
Agricultural area in %	2004/09	45.5
Change in ha	1979/85-2004/09	-29
Wooded area in %	2004/09	45.9
Unproductive area in %	2004/09	1.9
Economy		
Employed total	2018	1,851
Primary sector	2018	221
Secondary sector	2018	359
Tertiary sector	2018	1,271
Business establishments total	2018	527
Primary sector	2018	76
Secondary sector	2018	58
Tertiary sector	2018	393
Construction and housing		
Dwelling vacancy rate	2020	1.75
New housing units per 1000 residents	2018	7.9
Social security		
Social assistance rate	2019	1.51



Oberägeri

Voter shares of selected parties in % (National Council elections)		
FDP/PLR inclusive LP/PL-BS	2019	11.6
CVP	2019	38.9
SP	2019	3.6
SVP	2019	30.0
EVP/CSP	2019	1.6
GLP	2019	3.1
BDP	2019	0.0
PdA/Sol.	2019	0.0
GPS	2019	11.1
Small right-wing parties	2019	0.0

Oberbalm

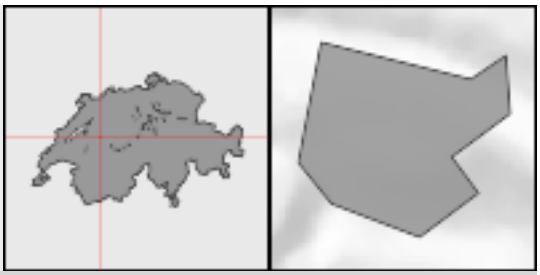

Population		
Residents	2019	849
Change in %	2010-2019	-1.8
Population density per km²	2019	68.5
Age distribution in %		
0-19 years	2019	19.8
20-64 years	2019	59.1
65 years or over	2019	21.1
Foreign nationals in %	2019	4.1
Components of population change		
Crude marriage rate	2019	3.5
Crude divorce rate	2019	0.0
Crude birth rate	2019	10.6
Crude mortality rate	2019	14.1
Private households	2019	377
Size of households in persons	2019	2.24
Area		
Total surface area in km²	2016	12.4
Settlement and urban area in %	2004/09	4.6
Change in ha	1979/85-2004/09	8
Agricultural area in %	2004/09	74.2
Change in ha	1979/85-2004/09	-8
Wooded area in %	2004/09	21.0
Unproductive area in %	2004/09	0.2
Economy		
Employed total	2018	292
Primary sector	2018	174
Secondary sector	2018	62
Tertiary sector	2018	56
Business establishments total	2018	92
Primary sector	2018	60
Secondary sector	2018	10
Tertiary sector	2018	22
Construction and housing		
Dwelling vacancy rate	2020	0.22
New housing units per 1000 residents	2018	0.0
Social security		
Social assistance rate	2019	2.34

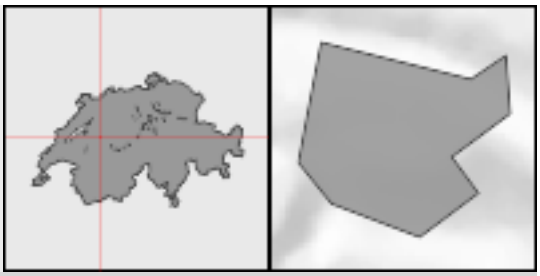

Oberbalm

Voter shares of selected parties in % (National Council elections)		
FDP/PLR inclusive LP/PL-BS	2019	3.3
CVP	2019	0.4
SP	2019	7.4
SVP	2019	55.7
EVP/CSP	2019	2.5
GLP	2019	4.2
BDP	2019	8.6
PdA/Sol.	2019	0.6
GPS	2019	8.6
Small right-wing parties	2019	5.8

Oberbipp

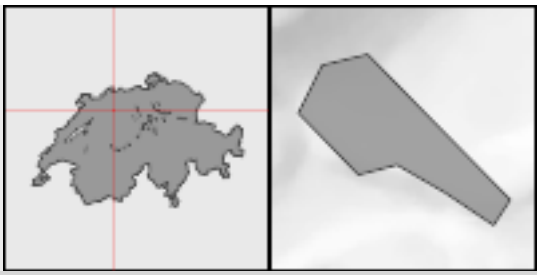

Population		
Residents	2019	1,750
Change in %	2010-2019	11.0
Population density per km²	2019	207.1
Age distribution in %		
0-19 years	2019	20.4
20-64 years	2019	63.6
65 years or over	2019	16.0
Foreign nationals in %	2019	14.9
Components of population change		
Crude marriage rate	2019	3.4
Crude divorce rate	2019	1.1
Crude birth rate	2019	5.7
Crude mortality rate	2019	8.5
Private households	2019	777
Size of households in persons	2019	2.23
Area		
Total surface area in km²	2016	8.5
Settlement and urban area in %	2004/09	13.0
Change in ha	1979/85-2004/09	21
Agricultural area in %	2004/09	47.0
Change in ha	1979/85-2004/09	-21
Wooded area in %	2004/09	39.3
Unproductive area in %	2004/09	0.7
Economy		
Employed total	2018	870
Primary sector	2018	50
Secondary sector	2018	295
Tertiary sector	2018	525
Business establishments total	2018	113
Primary sector	2018	18
Secondary sector	2018	24
Tertiary sector	2018	71
Construction and housing		
Dwelling vacancy rate	2020	2.84
New housing units per 1000 residents	2018	27.1
Social security		
Social assistance rate	2019	3.90

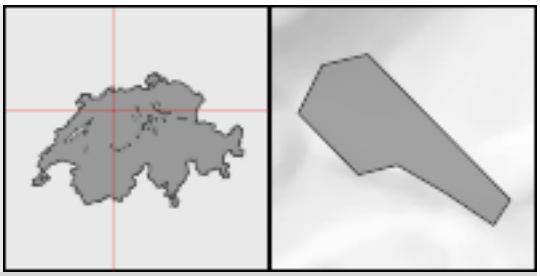

Oberbipp

Voter shares of selected parties in % (National Council elections)		
FDP/PLR inclusive LP/PL-BS	2019	11.7
CVP	2019	1.4
SP	2019	13.0
SVP	2019	41.8
EVP/CSP	2019	2.5
GLP	2019	7.4
BDP	2019	5.7
PdA/Sol.	2019	0.7
GPS	2019	7.9
Small right-wing parties	2019	3.4

Oberbuchsiten

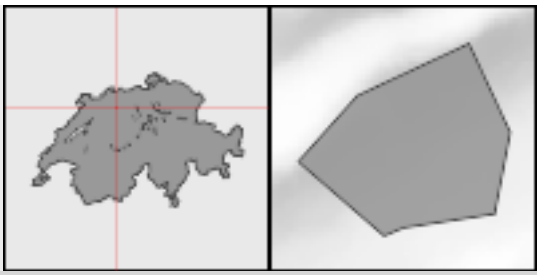

Population		
Residents	2019	2,282
Change in %	2010-2019	19.7
Population density per km²	2019	243.0
Age distribution in %		
0-19 years	2019	20.2
20-64 years	2019	65.6
65 years or over	2019	14.2
Foreign nationals in %	2019	25.9
Components of population change		
Crude marriage rate	2019	7.0
Crude divorce rate	2019	3.1
Crude birth rate	2019	17.0
Crude mortality rate	2019	6.1
Private households	2019	988
Size of households in persons	2019	2.27
Area		
Total surface area in km²	2016	9.4
Settlement and urban area in %	2004/09	11.0
Change in ha	1979/85-2004/09	21
Agricultural area in %	2004/09	38.8
Change in ha	1979/85-2004/09	-28
Wooded area in %	2004/09	49.6
Unproductive area in %	2004/09	0.6
Economy		
Employed total	2018	595
Primary sector	2018	22
Secondary sector	2018	155
Tertiary sector	2018	418
Business establishments total	2018	120
Primary sector	2018	10
Secondary sector	2018	29
Tertiary sector	2018	81
Construction and housing		
Dwelling vacancy rate	2020	1.77
New housing units per 1000 residents	2018	14.7
Social security		
Social assistance rate	2019	3.87

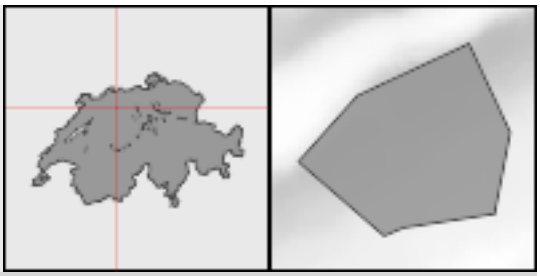

Oberbuchsiten

Voter shares of selected parties in % (National Council elections)		
FDP/PLR inclusive LP/PL-BS	2019	17.7
CVP	2019	23.9
SP	2019	11.0
SVP	2019	31.0
EVP/CSP	2019	1.1
GLP	2019	5.4
BDP	2019	1.8
PdA/Sol.	2019	0.0
GPS	2019	6.6
Small right-wing parties	2019	0.8

Oberbüren

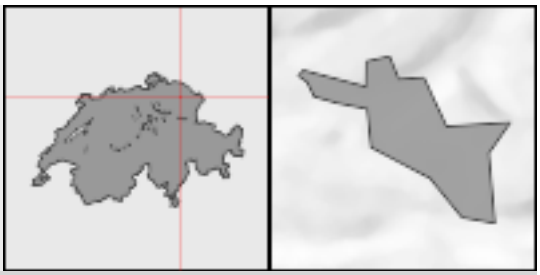

Population		
Residents	2019	4,542
Change in %	2010-2019	9.9
Population density per km²	2019	256.2
Age distribution in %		
0-19 years	2019	22.6
20-64 years	2019	62.0
65 years or over	2019	15.4
Foreign nationals in %	2019	13.5
Components of population change		
Crude marriage rate	2019	7.8
Crude divorce rate	2019	2.2
Crude birth rate	2019	8.5
Crude mortality rate	2019	5.8
Private households	2019	1,803
Size of households in persons	2019	2.47
Area		
Total surface area in km²	2016	17.7
Settlement and urban area in %	2004/09	13.8
Change in ha	1979/85-2004/09	49
Agricultural area in %	2004/09	64.1
Change in ha	1979/85-2004/09	-45
Wooded area in %	2004/09	19.9
Unproductive area in %	2004/09	2.2
Economy		
Employed total	2018	2,990
Primary sector	2018	196
Secondary sector	2018	1,040
Tertiary sector	2018	1,754
Business establishments total	2018	360
Primary sector	2018	70
Secondary sector	2018	95
Tertiary sector	2018	195
Construction and housing		
Dwelling vacancy rate	2020	0.56
New housing units per 1000 residents	2018	10.6
Social security		
Social assistance rate	2019	0.72

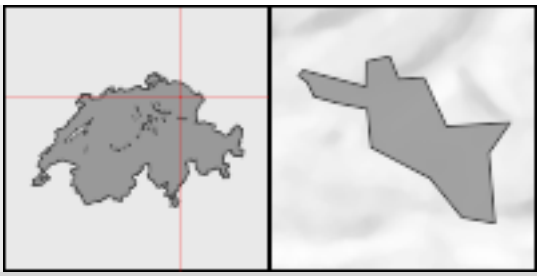

Oberbüren

Voter shares of selected parties in % (National Council elections)		
FDP/PLR inclusive LP/PL-BS	2019	14.0
CVP	2019	21.6
SP	2019	7.7
SVP	2019	42.7
EVP/CSP	2019	1.0
GLP	2019	4.3
BDP	2019	0.7
PdA/Sol.	2019	0.0
GPS	2019	6.7
Small right-wing parties	2019	0.6

Oberburg

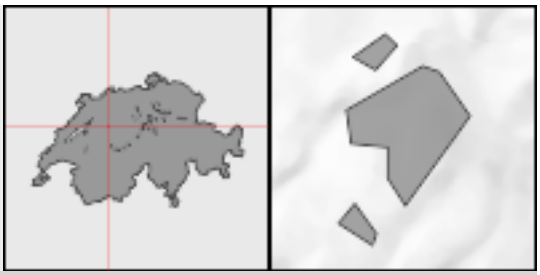

Population		
Residents	2019	2,970
Change in %	2010-2019	3.1
Population density per km²	2019	210.0
Age distribution in %		
0-19 years	2019	22.1
20-64 years	2019	59.0
65 years or over	2019	18.9
Foreign nationals in %	2019	19.2
Components of population change		
Crude marriage rate	2019	5.1
Crude divorce rate	2019	4.1
Crude birth rate	2019	9.8
Crude mortality rate	2019	8.8
Private households	2019	1,281
Size of households in persons	2019	2.29
Area		
Total surface area in km²	2016	14.1
Settlement and urban area in %	2004/09	10.4
Change in ha	1979/85-2004/09	36
Agricultural area in %	2004/09	55.7
Change in ha	1979/85-2004/09	-37
Wooded area in %	2004/09	33.4
Unproductive area in %	2004/09	0.6
Economy		
Employed total	2018	1,183
Primary sector	2018	130
Secondary sector	2018	361
Tertiary sector	2018	692
Business establishments total	2018	187
Primary sector	2018	48
Secondary sector	2018	35
Tertiary sector	2018	104
Construction and housing		
Dwelling vacancy rate	2020	2.43
New housing units per 1000 residents	2018	3.1
Social security		
Social assistance rate	2019	7.93



Oberburg

Voter shares of selected parties in % (National Council elections)		
FDP/PLR inclusive LP/PL-BS	2019	4.6
CVP	2019	0.7
SP	2019	12.3
SVP	2019	44.2
EVP/CSP	2019	3.1
GLP	2019	6.3
BDP	2019	12.4
PdA/Sol.	2019	1.3
GPS	2019	7.3
Small right-wing parties	2019	3.3

Oberdiessbach

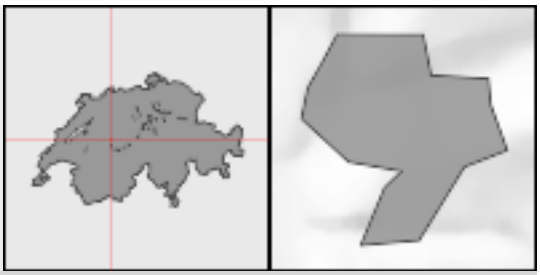

Population		
Residents	2019	3,533
Change in %	2010-2019	1.0
Population density per km²	2019	214.5
Age distribution in %		
0-19 years	2019	19.8
20-64 years	2019	61.1
65 years or over	2019	19.0
Foreign nationals in %	2019	9.0
Components of population change		
Crude marriage rate	2019	4.8
Crude divorce rate	2019	2.5
Crude birth rate	2019	8.8
Crude mortality rate	2019	8.5
Private households	2019	1,522
Size of households in persons	2019	2.29
Area		
Total surface area in km²	2016	16.5
Settlement and urban area in %	2004/09	8.7
Change in ha	1979/85-2004/09	19
Agricultural area in %	2004/09	52.4
Change in ha	1979/85-2004/09	-21
Wooded area in %	2004/09	38.7
Unproductive area in %	2004/09	0.3
Economy		
Employed total	2018	1,844
Primary sector	2018	143
Secondary sector	2018	781
Tertiary sector	2018	920
Business establishments total	2018	283
Primary sector	2018	51
Secondary sector	2018	57
Tertiary sector	2018	175
Construction and housing		
Dwelling vacancy rate	2020	3.53
New housing units per 1000 residents	2018	9.7
Social security		
Social assistance rate	2019	3.80

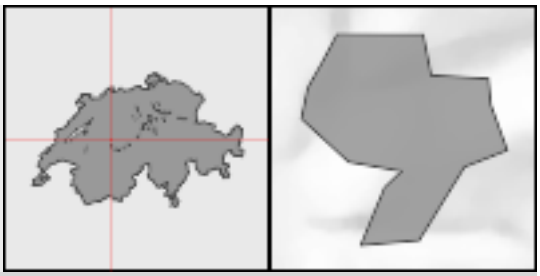

Oberdiessbach

Voter shares of selected parties in % (National Council elections)		
FDP/PLR inclusive LP/PL-BS	2019	9.9
CVP	2019	0.9
SP	2019	10.3
SVP	2019	37.5
EVP/CSP	2019	7.6
GLP	2019	7.6
BDP	2019	6.7
PdA/Sol.	2019	0.2
GPS	2019	10.6
Small right-wing parties	2019	4.7

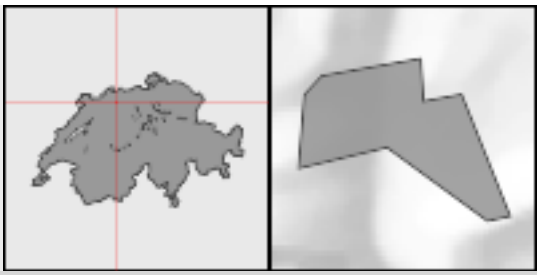

Oberdorf (BL)

Population		
Residents	2019	2,403
Change in %	2010-2019	5.6
Population density per km²	2019	387.0
Age distribution in %		
0-19 years	2019	21.0
20-64 years	2019	58.2
65 years or over	2019	20.8
Foreign nationals in %	2019	20.0
Components of population change		
Crude marriage rate	2019	3.7
Crude divorce rate	2019	0.4
Crude birth rate	2019	7.0
Crude mortality rate	2019	7.4
Private households	2019	997
Size of households in persons	2019	2.36
Area		
Total surface area in km²	2016	6.2
Settlement and urban area in %	2004/09	12.9
Change in ha	1979/85-2004/09	15
Agricultural area in %	2004/09	42.8
Change in ha	1979/85-2004/09	-16
Wooded area in %	2004/09	43.9
Unproductive area in %	2004/09	0.5
Economy		
Employed total	2018	865
Primary sector	2018	26
Secondary sector	2018	247
Tertiary sector	2018	592
Business establishments total	2018	151
Primary sector	2018	11
Secondary sector	2018	24
Tertiary sector	2018	116
Construction and housing		
Dwelling vacancy rate	2020	1.66
New housing units per 1000 residents	2018	0.4
Social security		
Social assistance rate	2019	5.79

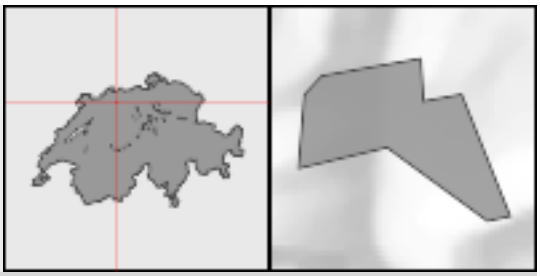

Oberdorf (BL)

Voter shares of selected parties in % (National Council elections)		
FDP/PLR inclusive LP/PL-BS	2019	13.7
CVP	2019	8.2
SP	2019	18.3
SVP	2019	28.9
EVP/CSP	2019	5.5
GLP	2019	5.3
BDP	2019	0.8
PdA/Sol.	2019	0.0
GPS	2019	19.1
Small right-wing parties	2019	0.0

Oberdorf (NW)

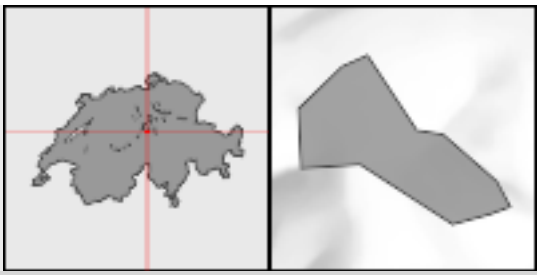

Population		
Residents	2019	3,114
Change in %	2010-2019	1.7
Population density per km²	2019	192.2
Age distribution in %		
0-19 years	2019	20.9
20-64 years	2019	59.9
65 years or over	2019	19.2
Foreign nationals in %	2019	7.4
Components of population change		
Crude marriage rate	2019	3.2
Crude divorce rate	2019	2.2
Crude birth rate	2019	8.3
Crude mortality rate	2019	6.1
Private households	2019	1,292
Size of households in persons	2019	2.38
Area		
Total surface area in km²	2016	16.2
Settlement and urban area in %	2004/09	7.5
Change in ha	1979/85-2004/09	32
Agricultural area in %	2004/09	53.0
Change in ha	1979/85-2004/09	-30
Wooded area in %	2004/09	37.5
Unproductive area in %	2004/09	2.0
Economy		
Employed total	2018	1,368
Primary sector	2018	157
Secondary sector	2018	610
Tertiary sector	2018	601
Business establishments total	2018	188
Primary sector	2018	56
Secondary sector	2018	39
Tertiary sector	2018	93
Construction and housing		
Dwelling vacancy rate	2020	1.99
New housing units per 1000 residents	2018	2.2
Social security		
Social assistance rate	2019	0.42

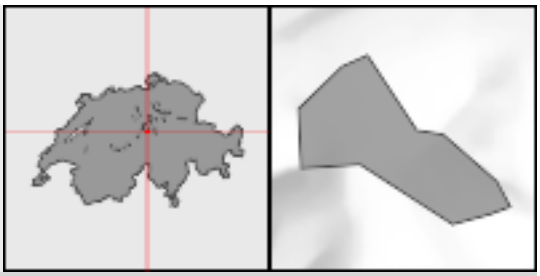

Oberdorf (NW)

Voter shares of selected parties in % (National Council elections)		
FDP/PLR inclusive LP/PL-BS	2019	0.0
CVP	2019	29.8
SP	2019	0.0
SVP	2019	70.2
EVP/CSP	2019	0.0
GLP	2019	0.0
BDP	2019	0.0
PdA/Sol.	2019	0.0
GPS	2019	0.0
Small right-wing parties	2019	0.0

Schweizerische Eidgenossenschaft
Confédération suisse
Confederazione Svizzera
Confederaziun svizra

Eidgenössisches Departement des Innern EDI
Département fédéral de l'intérieur DFI
Bundesamt für Statistik BFS
Office fédéral de la statistique OFS

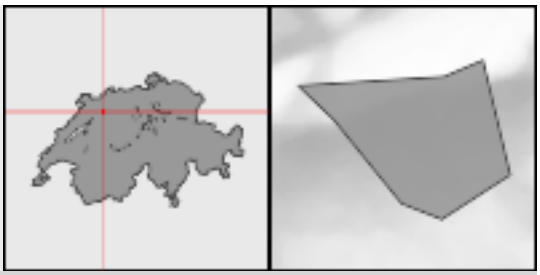

Oberdorf (SO)

Population		
Residents	2019	1,749
Change in %	2010-2019	6.0
Population density per km²	2019	146.9
Age distribution in %		
0-19 years	2019	20.7
20-64 years	2019	57.4
65 years or over	2019	21.9
Foreign nationals in %	2019	7.7
Components of population change		
Crude marriage rate	2019	2.3
Crude divorce rate	2019	2.9
Crude birth rate	2019	6.3
Crude mortality rate	2019	6.9
Private households	2019	748
Size of households in persons	2019	2.31
Area		
Total surface area in km²	2016	11.9
Settlement and urban area in %	2004/09	7.0
Change in ha	1979/85-2004/09	11
Agricultural area in %	2004/09	24.9
Change in ha	1979/85-2004/09	-10
Wooded area in %	2004/09	67.6
Unproductive area in %	2004/09	0.5
Economy		
Employed total	2018	482
Primary sector	2018	40
Secondary sector	2018	32
Tertiary sector	2018	410
Business establishments total	2018	99
Primary sector	2018	13
Secondary sector	2018	10
Tertiary sector	2018	76
Construction and housing		
Dwelling vacancy rate	2020	1.15
New housing units per 1000 residents	2018	11.7
Social security		
Social assistance rate	2019	1.22

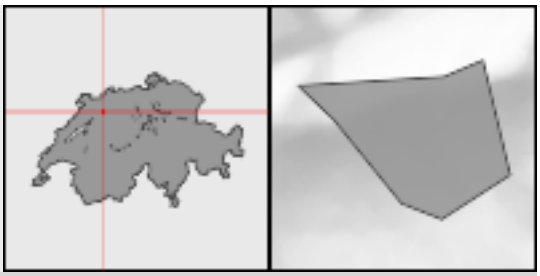

Oberdorf (SO)

Voter shares of selected parties in % (National Council elections)		
FDP/PLR inclusive LP/PL-BS	2019	20.9
CVP	2019	13.3
SP	2019	16.8
SVP	2019	17.4
EVP/CSP	2019	0.9
GLP	2019	12.1
BDP	2019	1.7
PdA/Sol.	2019	0.0
GPS	2019	15.6
Small right-wing parties	2019	0.4

Oberegg



Population		
Residents	2019	1,889
Change in %	2010-2019	-0.2
Population density per km²	2019	129.3
Age distribution in %		
0-19 years	2019	18.8
20-64 years	2019	58.6
65 years or over	2019	22.6
Foreign nationals in %	2019	7.9
Components of population change		
Crude marriage rate	2019	5.8
Crude divorce rate	2019	1.1
Crude birth rate	2019	8.9
Crude mortality rate	2019	11.0
Private households	2019	810
Size of households in persons	2019	2.29
Area		
Total surface area in km²	2016	14.6
Settlement and urban area in %	2004/09	6.3
Change in ha	1979/85-2004/09	22
Agricultural area in %	2004/09	50.8
Change in ha	1979/85-2004/09	-18
Wooded area in %	2004/09	42.5
Unproductive area in %	2004/09	0.4
Economy		
Employed total	2018	743
Primary sector	2018	116
Secondary sector	2018	368
Tertiary sector	2018	259
Business establishments total	2018	186
Primary sector	2018	55
Secondary sector	2018	42
Tertiary sector	2018	89
Construction and housing		
Dwelling vacancy rate	2020	1.20
New housing units per 1000 residents	2018	1.6
Social security		
Social assistance rate	2019	0.31

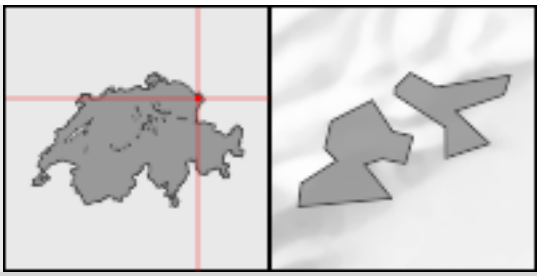

Oberegg

Voter shares of selected parties in % (National Council elections)		
FDP/PLR inclusive LP/PL-BS	2019	0.0
CVP	2019	70.0
SP	2019	8.6
SVP	2019	19.9
EVP/CSP	2019	0.0
GLP	2019	0.0
BDP	2019	0.0
PdA/Sol.	2019	0.0
GPS	2019	0.0
Small right-wing parties	2019	0.0

Oberembrach

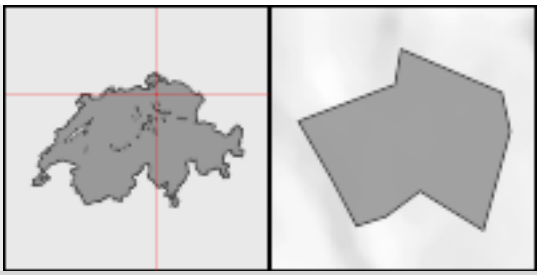

Population		
Residents	2019	1,121
Change in %	2010-2019	15.2
Population density per km²	2019	109.3
Age distribution in %		
0-19 years	2019	18.9
20-64 years	2019	62.1
65 years or over	2019	19.0
Foreign nationals in %	2019	14.2
Components of population change		
Crude marriage rate	2019	1.8
Crude divorce rate	2019	0.0
Crude birth rate	2019	10.9
Crude mortality rate	2019	10.9
Private households	2019	484
Size of households in persons	2019	2.19
Area		
Total surface area in km²	2016	10.3
Settlement and urban area in %	2004/09	6.9
Change in ha	1979/85-2004/09	8
Agricultural area in %	2004/09	58.5
Change in ha	1979/85-2004/09	-8
Wooded area in %	2004/09	34.3
Unproductive area in %	2004/09	0.3
Economy		
Employed total	2018	226
Primary sector	2018	76
Secondary sector	2018	31
Tertiary sector	2018	119
Business establishments total	2018	85
Primary sector	2018	33
Secondary sector	2018	8
Tertiary sector	2018	44
Construction and housing		
Dwelling vacancy rate	2020	1.74
New housing units per 1000 residents	2018	0.9
Social security		
Social assistance rate	2019	0.84

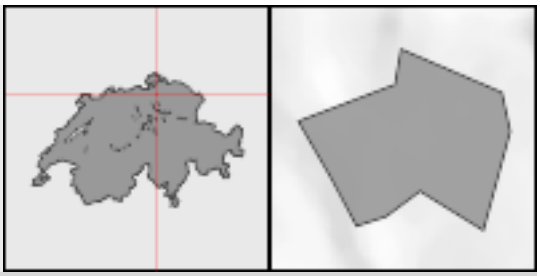

Oberembrach

Voter shares of selected parties in % (National Council elections)		
FDP/PLR inclusive LP/PL-BS	2019	9.0
CVP	2019	2.9
SP	2019	10.2
SVP	2019	51.3
EVP/CSP	2019	1.3
GLP	2019	7.2
BDP	2019	2.1
PdA/Sol.	2019	0.0
GPS	2019	8.7
Small right-wing parties	2019	5.8

Oberems



Population		
Residents	2019	125
Change in %	2010-2019	-7.4
Population density per km²	2019	2.5
Age distribution in %		
0-19 years	2019	15.2
20-64 years	2019	53.6
65 years or over	2019	31.2
Foreign nationals in %	2019	0.0
Components of population change		
Crude marriage rate	2019	0.0
Crude divorce rate	2019	8.1
Crude birth rate	2019	0.0
Crude mortality rate	2019	16.2
Private households	2019	56
Size of households in persons	2019	2.16
Area		
Total surface area in km²	2016	50.3
Settlement and urban area in %	2004/09	0.7
Change in ha	1979/85-2004/09	1
Agricultural area in %	2004/09	19.6
Change in ha	1979/85-2004/09	-88
Wooded area in %	2004/09	20.1
Unproductive area in %	2004/09	59.6
Economy		
Employed total	2018	29
Primary sector	2018	13
Secondary sector	2018	X
Tertiary sector	2018	16
Business establishments total	2018	13
Primary sector	2018	5
Secondary sector	2018	X
Tertiary sector	2018	8
Construction and housing		
Dwelling vacancy rate	2020	3.05
New housing units per 1000 residents	2018	0.0
Social security		
Social assistance rate	2019	X



Oberems

Voter shares of selected parties in % (National Council elections)		
FDP/PLR inclusive LP/PL-BS	2019	2.4
CVP	2019	44.4
SP	2019	11.8
SVP	2019	31.4
EVP/CSP	2019	0.5
GLP	2019	2.4
BDP	2019	0.0
PdA/Sol.	2019	0.0
GPS	2019	7.2
Small right-wing parties	2019	0.0

Oberengstringen

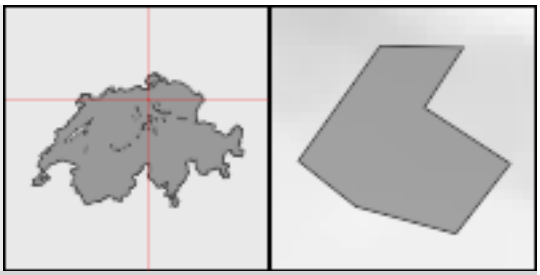

Population		
Residents	2019	6,738
Change in %	2010-2019	5.5
Population density per km²	2019	3,134.0
Age distribution in %		
0-19 years	2019	17.8
20-64 years	2019	62.1
65 years or over	2019	20.1
Foreign nationals in %	2019	34.0
Components of population change		
Crude marriage rate	2019	6.0
Crude divorce rate	2019	2.4
Crude birth rate	2019	8.2
Crude mortality rate	2019	10.0
Private households	2019	3,130
Size of households in persons	2019	2.11
Area		
Total surface area in km²	2016	2.2
Settlement and urban area in %	2004/09	50.7
Change in ha	1979/85-2004/09	11
Agricultural area in %	2004/09	20.2
Change in ha	1979/85-2004/09	-12
Wooded area in %	2004/09	24.9
Unproductive area in %	2004/09	4.2
Economy		
Employed total	2018	1,170
Primary sector	2018	X
Secondary sector	2018	259
Tertiary sector	2018	907
Business establishments total	2018	X
Primary sector	2018	X
Secondary sector	2018	55
Tertiary sector	2018	251
Construction and housing		
Dwelling vacancy rate	2020	1.30
New housing units per 1000 residents	2018	3.9
Social security		
Social assistance rate	2019	4.36

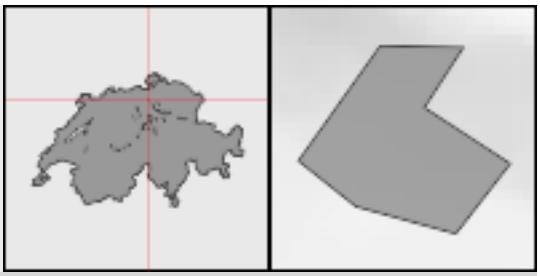

Oberengstringen

Voter shares of selected parties in % (National Council elections)		
FDP/PLR inclusive LP/PL-BS	2019	15.1
CVP	2019	5.7
SP	2019	17.9
SVP	2019	33.2
EVP/CSP	2019	2.4
GLP	2019	11.8
BDP	2019	1.8
PdA/Sol.	2019	0.1
GPS	2019	9.5
Small right-wing parties	2019	0.8

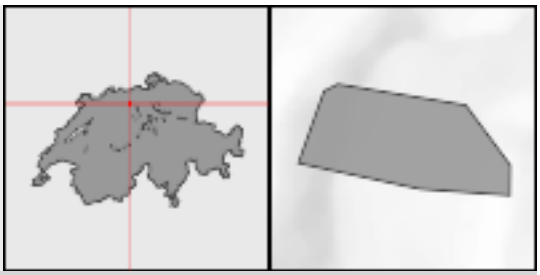

Oberentfelden

Population		
Residents	2019	8,510
Change in %	2010-2019	13.5
Population density per km²	2019	1,188.5
Age distribution in %		
0-19 years	2019	20.6
20-64 years	2019	60.9
65 years or over	2019	18.5
Foreign nationals in %	2019	31.9
Components of population change		
Crude marriage rate	2019	3.0
Crude divorce rate	2019	1.5
Crude birth rate	2019	9.2
Crude mortality rate	2019	7.7
Private households	2019	3,689
Size of households in persons	2019	2.27
Area		
Total surface area in km²	2016	7.2
Settlement and urban area in %	2004/09	32.7
Change in ha	1979/85-2004/09	64
Agricultural area in %	2004/09	24.8
Change in ha	1979/85-2004/09	-63
Wooded area in %	2004/09	41.3
Unproductive area in %	2004/09	1.1
Economy		
Employed total	2018	3,897
Primary sector	2018	21
Secondary sector	2018	1,413
Tertiary sector	2018	2,463
Business establishments total	2018	448
Primary sector	2018	8
Secondary sector	2018	90
Tertiary sector	2018	350
Construction and housing		
Dwelling vacancy rate	2020	3.10
New housing units per 1000 residents	2018	4.2
Social security		
Social assistance rate	2019	4.59

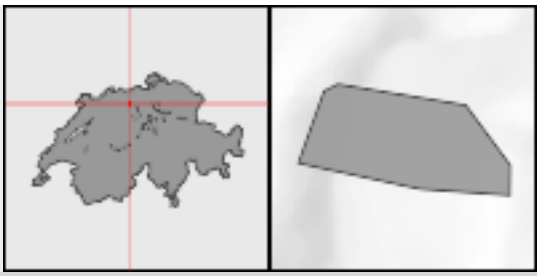

Oberentfelden

Voter shares of selected parties in % (National Council elections)		
FDP/PLR inclusive LP/PL-BS	2019	15.2
CVP	2019	6.8
SP	2019	17.0
SVP	2019	31.9
EVP/CSP	2019	4.6
GLP	2019	6.9
BDP	2019	3.8
PdA/Sol.	2019	0.0
GPS	2019	8.3
Small right-wing parties	2019	2.1

Obergerlafingen

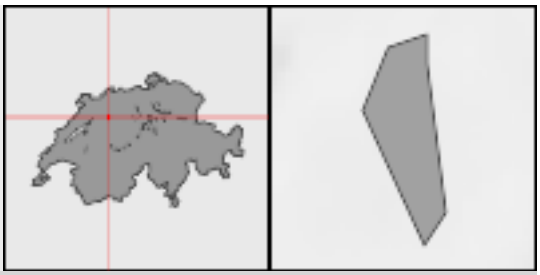

Population		
Residents	2019	1,225
Change in %	2010-2019	10.3
Population density per km²	2019	811.3
Age distribution in %		
0-19 years	2019	18.7
20-64 years	2019	61.1
65 years or over	2019	20.2
Foreign nationals in %	2019	10.3
Components of population change		
Crude marriage rate	2019	8.3
Crude divorce rate	2019	0.8
Crude birth rate	2019	5.8
Crude mortality rate	2019	5.8
Private households	2019	540
Size of households in persons	2019	2.24
Area		
Total surface area in km²	2016	1.5
Settlement and urban area in %	2004/09	32.0
Change in ha	1979/85-2004/09	10
Agricultural area in %	2004/09	48.0
Change in ha	1979/85-2004/09	-9
Wooded area in %	2004/09	20.0
Unproductive area in %	2004/09	0.0
Economy		
Employed total	2018	575
Primary sector	2018	20
Secondary sector	2018	231
Tertiary sector	2018	324
Business establishments total	2018	119
Primary sector	2018	7
Secondary sector	2018	26
Tertiary sector	2018	86
Construction and housing		
Dwelling vacancy rate	2020	3.13
New housing units per 1000 residents	2018	20.6
Social security		
Social assistance rate	2019	1.02

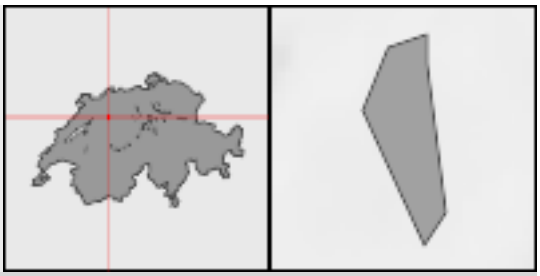

Obergerlafingen

Voter shares of selected parties in % (National Council elections)		
FDP/PLR inclusive LP/PL-BS	2019	17.2
CVP	2019	5.4
SP	2019	25.8
SVP	2019	32.3
EVP/CSP	2019	0.7
GLP	2019	5.5
BDP	2019	3.3
PdA/Sol.	2019	0.0
GPS	2019	6.6
Small right-wing parties	2019	1.2

Oberglatt

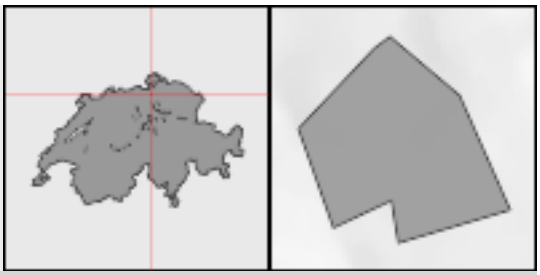

Population		
Residents	2019	7,228
Change in %	2010-2019	23.3
Population density per km²	2019	876.1
Age distribution in %		
0-19 years	2019	21.9
20-64 years	2019	66.6
65 years or over	2019	11.5
Foreign nationals in %	2019	37.2
Components of population change		
Crude marriage rate	2019	6.0
Crude divorce rate	2019	2.5
Crude birth rate	2019	11.6
Crude mortality rate	2019	6.7
Private households	2019	3,065
Size of households in persons	2019	2.34
Area		
Total surface area in km²	2016	8.3
Settlement and urban area in %	2004/09	31.1
Change in ha	1979/85-2004/09	50
Agricultural area in %	2004/09	49.8
Change in ha	1979/85-2004/09	-63
Wooded area in %	2004/09	10.7
Unproductive area in %	2004/09	8.5
Economy		
Employed total	2018	1,748
Primary sector	2018	24
Secondary sector	2018	921
Tertiary sector	2018	803
Business establishments total	2018	309
Primary sector	2018	8
Secondary sector	2018	59
Tertiary sector	2018	242
Construction and housing		
Dwelling vacancy rate	2020	0.46
New housing units per 1000 residents	2018	7.7
Social security		
Social assistance rate	2019	2.91

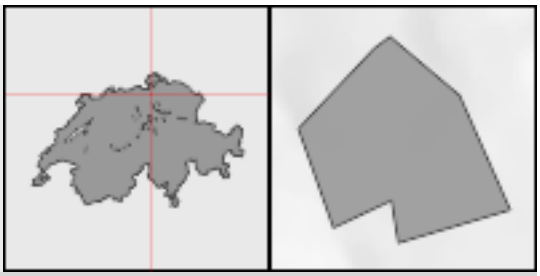

Oberglatt

Voter shares of selected parties in % (National Council elections)		
FDP/PLR inclusive LP/PL-BS	2019	10.9
CVP	2019	3.3
SP	2019	15.2
SVP	2019	41.4
EVP/CSP	2019	4.0
GLP	2019	10.0
BDP	2019	1.5
PdA/Sol.	2019	0.3
GPS	2019	7.0
Small right-wing parties	2019	5.2

Obergösgen

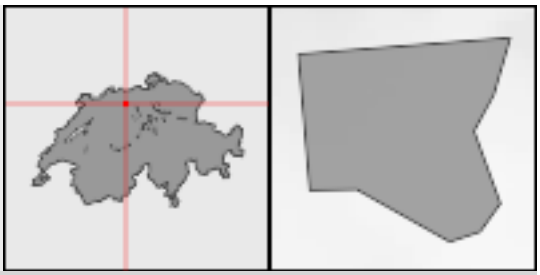

Population		
Residents	2019	2,271
Change in %	2010-2019	7.1
Population density per km²	2019	625.6
Age distribution in %		
0-19 years	2019	18.6
20-64 years	2019	60.4
65 years or over	2019	21.0
Foreign nationals in %	2019	28.0
Components of population change		
Crude marriage rate	2019	4.5
Crude divorce rate	2019	1.8
Crude birth rate	2019	8.5
Crude mortality rate	2019	6.3
Private households	2019	1,024
Size of households in persons	2019	2.19
Area		
Total surface area in km²	2016	3.6
Settlement and urban area in %	2004/09	21.0
Change in ha	1979/85-2004/09	17
Agricultural area in %	2004/09	41.2
Change in ha	1979/85-2004/09	-17
Wooded area in %	2004/09	29.6
Unproductive area in %	2004/09	8.3
Economy		
Employed total	2018	494
Primary sector	2018	20
Secondary sector	2018	130
Tertiary sector	2018	344
Business establishments total	2018	110
Primary sector	2018	9
Secondary sector	2018	19
Tertiary sector	2018	82
Construction and housing		
Dwelling vacancy rate	2020	3.43
New housing units per 1000 residents	2018	1.3
Social security		
Social assistance rate	2019	4.40

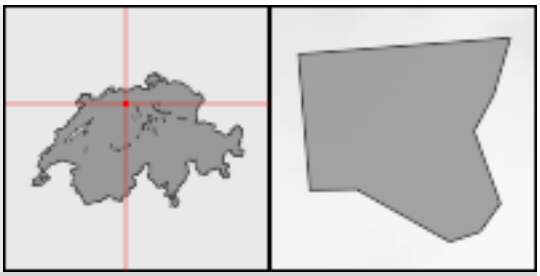

Obergösgen

Voter shares of selected parties in % (National Council elections)		
FDP/PLR inclusive LP/PL-BS	2019	14.2
CVP	2019	13.7
SP	2019	34.4
SVP	2019	25.9
EVP/CSP	2019	0.6
GLP	2019	4.2
BDP	2019	0.4
PdA/Sol.	2019	0.0
GPS	2019	6.1
Small right-wing parties	2019	0.3

Schweizerische Eidgenossenschaft
Confédération suisse
Confederazione Svizzera
Confederaziun svizra

Eidgenössisches Departement des Innern EDI
Département fédéral de l'intérieur DFI
Bundesamt für Statistik BFS
Office fédéral de la statistique OFS

Obergoms

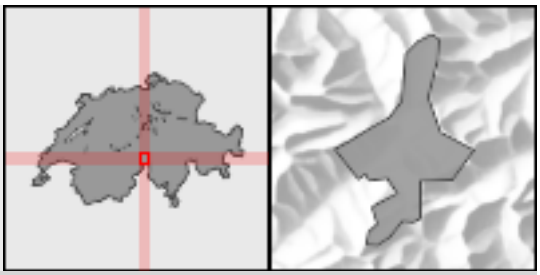

Population		
Residents	2019	656
Change in %	2010-2019	-7.9
Population density per km²	2019	4.2
Age distribution in %		
0-19 years	2019	15.9
20-64 years	2019	55.0
65 years or over	2019	29.1
Foreign nationals in %	2019	10.7
Components of population change		
Crude marriage rate	2019	0.0
Crude divorce rate	2019	0.0
Crude birth rate	2019	6.1
Crude mortality rate	2019	13.6
Private households	2019	314
Size of households in persons	2019	2.08
Area		
Total surface area in km²	2016	155.9
Settlement and urban area in %	2004/09	1.2
Change in ha	1979/85-2004/09	26
Agricultural area in %	2004/09	24.1
Change in ha	1979/85-2004/09	-356
Wooded area in %	2004/09	10.7
Unproductive area in %	2004/09	64.0
Economy		
Employed total	2018	393
Primary sector	2018	54
Secondary sector	2018	76
Tertiary sector	2018	263
Business establishments total	2018	92
Primary sector	2018	17
Secondary sector	2018	12
Tertiary sector	2018	63
Construction and housing		
Dwelling vacancy rate	2020	1.46
New housing units per 1000 residents	2018	0.0
Social security		
Social assistance rate	2019	1.66

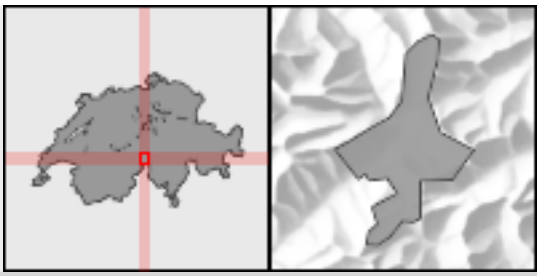

Obergoms

Voter shares of selected parties in % (National Council elections)		
FDP/PLR inclusive LP/PL-BS	2019	1.3
CVP	2019	56.3
SP	2019	4.7
SVP	2019	33.4
EVP/CSP	2019	0.1
GLP	2019	1.4
BDP	2019	0.0
PdA/Sol.	2019	0.0
GPS	2019	2.8
Small right-wing parties	2019	0.0

Oberhallau

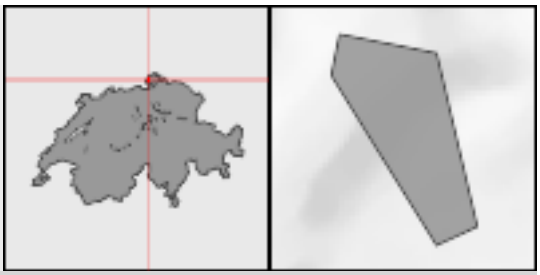

Population		
Residents	2019	438
Change in %	2010-2019	5.3
Population density per km²	2019	72.4
Age distribution in %		
0-19 years	2019	20.5
20-64 years	2019	61.6
65 years or over	2019	17.8
Foreign nationals in %	2019	8.0
Components of population change		
Crude marriage rate	2019	13.6
Crude divorce rate	2019	2.3
Crude birth rate	2019	6.8
Crude mortality rate	2019	6.8
Private households	2019	180
Size of households in persons	2019	2.38
Area		
Total surface area in km²	2016	6.1
Settlement and urban area in %	2004/09	7.1
Change in ha	1979/85-2004/09	10
Agricultural area in %	2004/09	72.5
Change in ha	1979/85-2004/09	-12
Wooded area in %	2004/09	20.4
Unproductive area in %	2004/09	0.0
Economy		
Employed total	2018	139
Primary sector	2018	92
Secondary sector	2018	16
Tertiary sector	2018	31
Business establishments total	2018	47
Primary sector	2018	28
Secondary sector	2018	X
Tertiary sector	2018	15
Construction and housing		
Dwelling vacancy rate	2020	1.92
New housing units per 1000 residents	2018	4.6
Social security		
Social assistance rate	2019	X

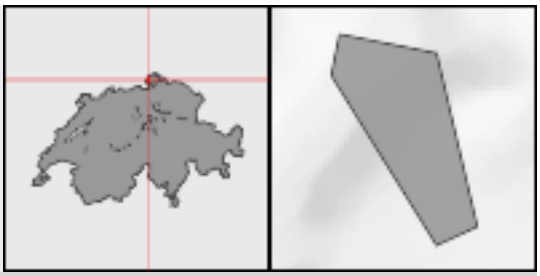

Oberhallau

Voter shares of selected parties in % (National Council elections)		
FDP/PLR inclusive LP/PL-BS	2019	4.5
CVP	2019	0.7
SP	2019	19.0
SVP	2019	58.2
EVP/CSP	2019	2.0
GLP	2019	5.0
BDP	2019	0.0
PdA/Sol.	2019	0.0
GPS	2019	2.3
Small right-wing parties	2019	8.1

Schweizerische Eidgenossenschaft
Confédération suisse
Confederazione Svizzera
Confederaziun svizra

Eidgenössisches Departement des Innern EDI
Département fédéral de l'intérieur DFI
Bundesamt für Statistik BFS
Office fédéral de la statistique OFS

Oberhelfenschwil

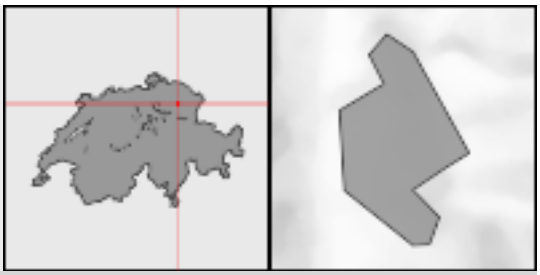

Population		
Residents	2019	1,251
Change in %	2010-2019	-6.7
Population density per km²	2019	98.9
Age distribution in %		
0-19 years	2019	22.8
20-64 years	2019	58.7
65 years or over	2019	18.5
Foreign nationals in %	2019	10.2
Components of population change		
Crude marriage rate	2019	4.0
Crude divorce rate	2019	1.6
Crude birth rate	2019	12.7
Crude mortality rate	2019	4.0
Private households	2019	490
Size of households in persons	2019	2.52
Area		
Total surface area in km²	2016	12.7
Settlement and urban area in %	2004/09	5.1
Change in ha	1979/85-2004/09	19
Agricultural area in %	2004/09	59.8
Change in ha	1979/85-2004/09	-12
Wooded area in %	2004/09	34.0
Unproductive area in %	2004/09	1.1
Economy		
Employed total	2018	461
Primary sector	2018	96
Secondary sector	2018	178
Tertiary sector	2018	187
Business establishments total	2018	120
Primary sector	2018	41
Secondary sector	2018	25
Tertiary sector	2018	54
Construction and housing		
Dwelling vacancy rate	2020	2.01
New housing units per 1000 residents	2018	1.6
Social security		
Social assistance rate	2019	X

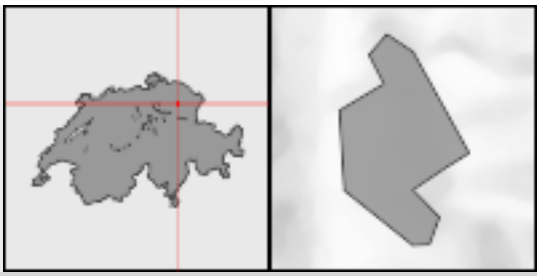

Oberhelfenschwil

Voter shares of selected parties in % (National Council elections)		
FDP/PLR inclusive LP/PL-BS	2019	12.3
CVP	2019	25.8
SP	2019	9.6
SVP	2019	35.5
EVP/CSP	2019	2.3
GLP	2019	3.6
BDP	2019	0.6
PdA/Sol.	2019	0.0
GPS	2019	8.2
Small right-wing parties	2019	1.9

Oberhof

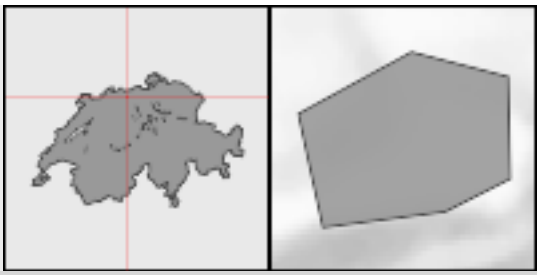

Population		
Residents	2019	589
Change in %	2010-2019	3.7
Population density per km²	2019	71.8
Age distribution in %		
0-19 years	2019	26.5
20-64 years	2019	58.7
65 years or over	2019	14.8
Foreign nationals in %	2019	11.2
Components of population change		
Crude marriage rate	2019	0.0
Crude divorce rate	2019	0.0
Crude birth rate	2019	11.7
Crude mortality rate	2019	10.0
Private households	2019	236
Size of households in persons	2019	2.47
Area		
Total surface area in km²	2016	8.2
Settlement and urban area in %	2004/09	5.9
Change in ha	1979/85-2004/09	4
Agricultural area in %	2004/09	52.5
Change in ha	1979/85-2004/09	-12
Wooded area in %	2004/09	41.6
Unproductive area in %	2004/09	0.0
Economy		
Employed total	2018	138
Primary sector	2018	63
Secondary sector	2018	37
Tertiary sector	2018	38
Business establishments total	2018	59
Primary sector	2018	24
Secondary sector	2018	11
Tertiary sector	2018	24
Construction and housing		
Dwelling vacancy rate	2020	1.54
New housing units per 1000 residents	2018	1.7
Social security		
Social assistance rate	2019	3.63

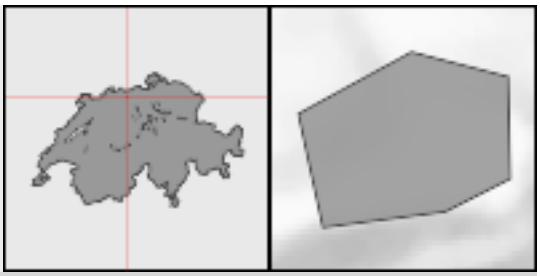

Oberhof

Voter shares of selected parties in % (National Council elections)		
FDP/PLR inclusive LP/PL-BS	2019	5.7
CVP	2019	11.1
SP	2019	15.5
SVP	2019	38.0
EVP/CSP	2019	1.2
GLP	2019	6.2
BDP	2019	4.1
PdA/Sol.	2019	0.0
GPS	2019	13.7
Small right-wing parties	2019	1.1

Schweizerische Eidgenossenschaft
Confédération suisse
Confederazione Svizzera
Confederaziun svizra

Eidgenössisches Departement des Innern EDI
Département fédéral de l'intérieur DFI
Bundesamt für Statistik BFS
Office fédéral de la statistique OFS

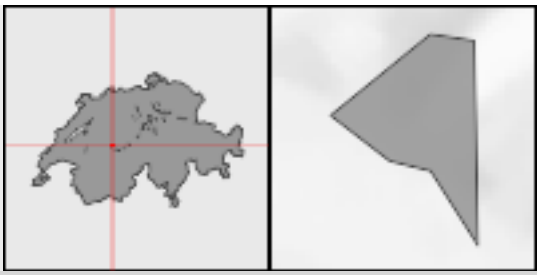

Oberhofen am Thunersee

Population		
Residents	2019	2,425
Change in %	2010-2019	3.9
Population density per km²	2019	894.8
Age distribution in %		
0-19 years	2019	15.0
20-64 years	2019	51.3
65 years or over	2019	33.6
Foreign nationals in %	2019	11.2
Components of population change		
Crude marriage rate	2019	3.3
Crude divorce rate	2019	0.0
Crude birth rate	2019	6.6
Crude mortality rate	2019	8.3
Private households	2019	1,222
Size of households in persons	2019	1.96
Area		
Total surface area in km²	2016	2.7
Settlement and urban area in %	2004/09	27.6
Change in ha	1979/85-2004/09	12
Agricultural area in %	2004/09	20.0
Change in ha	1979/85-2004/09	-11
Wooded area in %	2004/09	51.3
Unproductive area in %	2004/09	1.1
Economy		
Employed total	2018	732
Primary sector	2018	24
Secondary sector	2018	87
Tertiary sector	2018	621
Business establishments total	2018	180
Primary sector	2018	6
Secondary sector	2018	21
Tertiary sector	2018	153
Construction and housing		
Dwelling vacancy rate	2020	6.02
New housing units per 1000 residents	2018	1.7
Social security		
Social assistance rate	2019	2.53

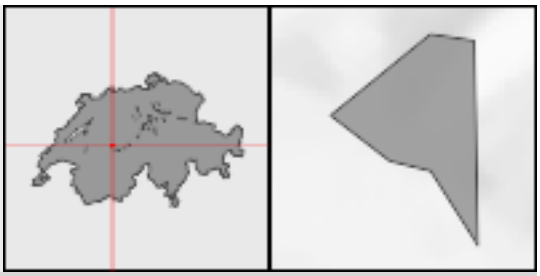

Oberhofen am Thunersee

Voter shares of selected parties in % (National Council elections)		
FDP/PLR inclusive LP/PL-BS	2019	14.2
CVP	2019	1.0
SP	2019	14.3
SVP	2019	28.7
EVP/CSP	2019	2.4
GLP	2019	11.4
BDP	2019	8.8
PdA/Sol.	2019	0.2
GPS	2019	13.5
Small right-wing parties	2019	1.4

Oberhünigen

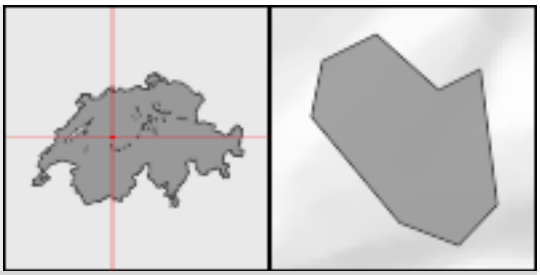

Population		
Residents	2019	313
Change in %	2010-2019	-5.7
Population density per km²	2019	52.1
Age distribution in %		
0-19 years	2019	22.4
20-64 years	2019	57.2
65 years or over	2019	20.4
Foreign nationals in %	2019	2.2
Components of population change		
Crude marriage rate	2019	6.4
Crude divorce rate	2019	0.0
Crude birth rate	2019	9.6
Crude mortality rate	2019	6.4
Private households	2019	125
Size of households in persons	2019	2.46
Area		
Total surface area in km²	2016	6.0
Settlement and urban area in %	2004/09	3.3
Change in ha	1979/85-2004/09	3
Agricultural area in %	2004/09	38.4
Change in ha	1979/85-2004/09	-3
Wooded area in %	2004/09	57.6
Unproductive area in %	2004/09	0.7
Economy		
Employed total	2018	78
Primary sector	2018	51
Secondary sector	2018	7
Tertiary sector	2018	20
Business establishments total	2018	X
Primary sector	2018	21
Secondary sector	2018	X
Tertiary sector	2018	12
Construction and housing		
Dwelling vacancy rate	2020	2.24
New housing units per 1000 residents	2018	0.0
Social security		
Social assistance rate	2019	X

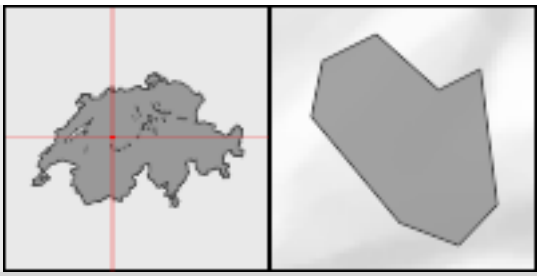

Oberhünigen

Voter shares of selected parties in % (National Council elections)		
FDP/PLR inclusive LP/PL-BS	2019	1.8
CVP	2019	0.3
SP	2019	7.0
SVP	2019	53.8
EVP/CSP	2019	3.8
GLP	2019	4.5
BDP	2019	4.1
PdA/Sol.	2019	0.0
GPS	2019	5.9
Small right-wing parties	2019	16.1

Oberiberg

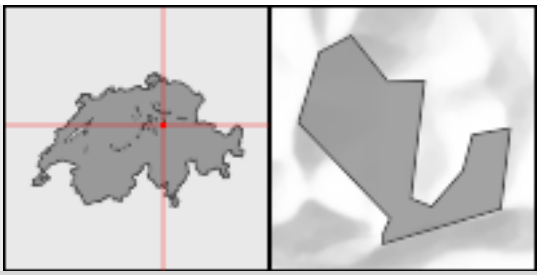

Population		
Residents	2019	870
Change in %	2010-2019	7.1
Population density per km²	2019	26.2
Age distribution in %		
0-19 years	2019	15.9
20-64 years	2019	53.9
65 years or over	2019	30.2
Foreign nationals in %	2019	10.1
Components of population change		
Crude marriage rate	2019	3.4
Crude divorce rate	2019	0.0
Crude birth rate	2019	2.3
Crude mortality rate	2019	14.7
Private households	2019	437
Size of households in persons	2019	1.97
Area		
Total surface area in km²	2016	33.2
Settlement and urban area in %	2004/09	2.1
Change in ha	1979/85-2004/09	20
Agricultural area in %	2004/09	49.9
Change in ha	1979/85-2004/09	-42
Wooded area in %	2004/09	39.2
Unproductive area in %	2004/09	8.7
Economy		
Employed total	2018	432
Primary sector	2018	82
Secondary sector	2018	57
Tertiary sector	2018	293
Business establishments total	2018	111
Primary sector	2018	31
Secondary sector	2018	13
Tertiary sector	2018	67
Construction and housing		
Dwelling vacancy rate	2020	2.17
New housing units per 1000 residents	2018	0.0
Social security		
Social assistance rate	2019	1.00

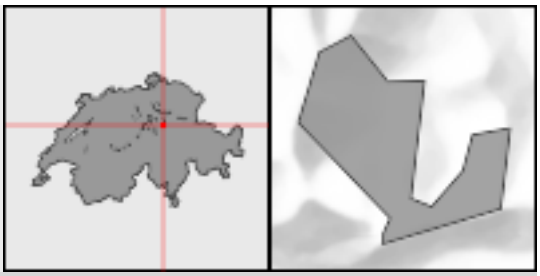

Oberiberg

Voter shares of selected parties in % (National Council elections)		
FDP/PLR inclusive LP/PL-BS	2019	16.1
CVP	2019	15.1
SP	2019	6.0
SVP	2019	58.5
EVP/CSP	2019	0.4
GLP	2019	2.4
BDP	2019	0.0
PdA/Sol.	2019	0.0
GPS	2019	1.5
Small right-wing parties	2019	0.0

Oberkirch

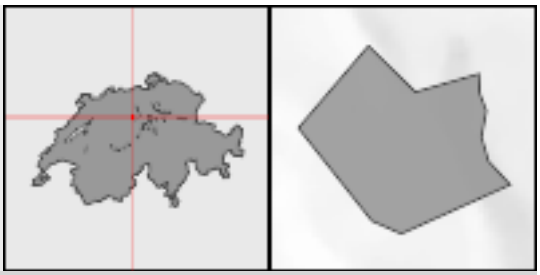

Population		
Residents	2019	4,794
Change in %	2010-2019	30.0
Population density per km²	2019	526.8
Age distribution in %		
0-19 years	2019	22.7
20-64 years	2019	63.1
65 years or over	2019	14.1
Foreign nationals in %	2019	11.3
Components of population change		
Crude marriage rate	2019	5.3
Crude divorce rate	2019	0.8
Crude birth rate	2019	14.1
Crude mortality rate	2019	2.9
Private households	2019	1,945
Size of households in persons	2019	2.45
Area		
Total surface area in km²	2016	9.1
Settlement and urban area in %	2004/09	22.3
Change in ha	1979/85-2004/09	100
Agricultural area in %	2004/09	64.3
Change in ha	1979/85-2004/09	-97
Wooded area in %	2004/09	12.2
Unproductive area in %	2004/09	1.2
Economy		
Employed total	2018	3,264
Primary sector	2018	132
Secondary sector	2018	219
Tertiary sector	2018	2,913
Business establishments total	2018	299
Primary sector	2018	45
Secondary sector	2018	27
Tertiary sector	2018	227
Construction and housing		
Dwelling vacancy rate	2020	0.67
New housing units per 1000 residents	2018	7.9
Social security		
Social assistance rate	2019	0.91

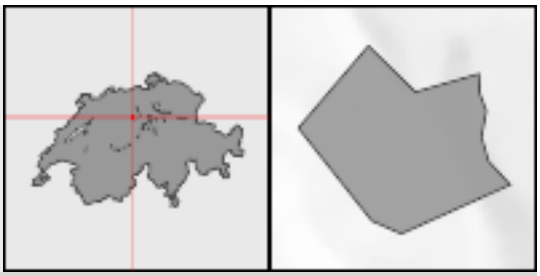

Oberkirch

Voter shares of selected parties in % (National Council elections)		
FDP/PLR inclusive LP/PL-BS	2019	17.5
CVP	2019	26.6
SP	2019	10.9
SVP	2019	20.1
EVP/CSP	2019	0.8
GLP	2019	9.9
BDP	2019	0.0
PdA/Sol.	2019	0.0
GPS	2019	13.6
Small right-wing parties	2019	0.1

Oberkulm

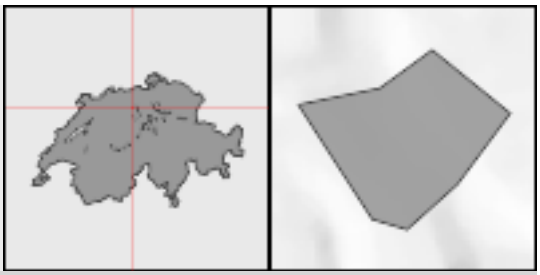

Population		
Residents	2019	2,725
Change in %	2010-2019	11.9
Population density per km²	2019	289.6
Age distribution in %		
0-19 years	2019	21.2
20-64 years	2019	59.2
65 years or over	2019	19.7
Foreign nationals in %	2019	23.3
Components of population change		
Crude marriage rate	2019	4.8
Crude divorce rate	2019	1.8
Crude birth rate	2019	10.7
Crude mortality rate	2019	9.2
Private households	2019	1,115
Size of households in persons	2019	2.39
Area		
Total surface area in km²	2016	9.4
Settlement and urban area in %	2004/09	11.8
Change in ha	1979/85-2004/09	18
Agricultural area in %	2004/09	51.9
Change in ha	1979/85-2004/09	-19
Wooded area in %	2004/09	36.2
Unproductive area in %	2004/09	0.2
Economy		
Employed total	2018	952
Primary sector	2018	68
Secondary sector	2018	528
Tertiary sector	2018	356
Business establishments total	2018	162
Primary sector	2018	33
Secondary sector	2018	30
Tertiary sector	2018	99
Construction and housing		
Dwelling vacancy rate	2020	2.83
New housing units per 1000 residents	2018	0.7
Social security		
Social assistance rate	2019	2.10

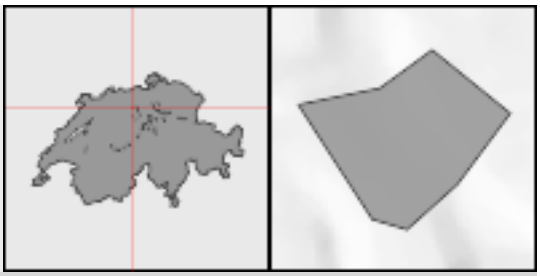

Oberkulm

Voter shares of selected parties in % (National Council elections)		
FDP/PLR inclusive LP/PL-BS	2019	12.6
CVP	2019	4.1
SP	2019	13.2
SVP	2019	47.3
EVP/CSP	2019	5.5
GLP	2019	4.1
BDP	2019	2.3
PdA/Sol.	2019	0.0
GPS	2019	5.7
Small right-wing parties	2019	2.6

Oberlangenegg

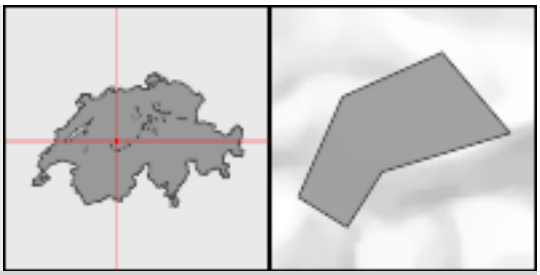

Population		
Residents	2019	464
Change in %	2010-2019	-5.1
Population density per km²	2019	50.7
Age distribution in %		
0-19 years	2019	23.3
20-64 years	2019	55.8
65 years or over	2019	20.9
Foreign nationals in %	2019	1.5
Components of population change		
Crude marriage rate	2019	2.2
Crude divorce rate	2019	4.3
Crude birth rate	2019	2.2
Crude mortality rate	2019	13.0
Private households	2019	194
Size of households in persons	2019	2.32
Area		
Total surface area in km²	2016	9.2
Settlement and urban area in %	2004/09	4.6
Change in ha	1979/85-2004/09	9
Agricultural area in %	2004/09	45.3
Change in ha	1979/85-2004/09	-10
Wooded area in %	2004/09	49.2
Unproductive area in %	2004/09	0.9
Economy		
Employed total	2018	260
Primary sector	2018	92
Secondary sector	2018	57
Tertiary sector	2018	111
Business establishments total	2018	63
Primary sector	2018	32
Secondary sector	2018	6
Tertiary sector	2018	25
Construction and housing		
Dwelling vacancy rate	2020	0.89
New housing units per 1000 residents	2018	0.0
Social security		
Social assistance rate	2019	1.30

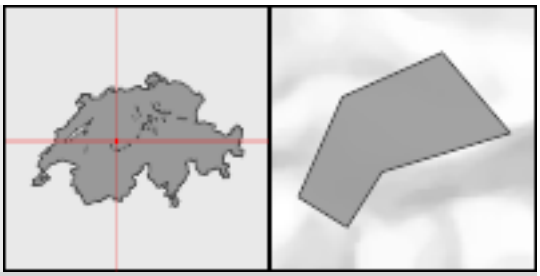

Oberlangenegg

Voter shares of selected parties in % (National Council elections)		
FDP/PLR inclusive LP/PL-BS	2019	1.5
CVP	2019	0.2
SP	2019	4.5
SVP	2019	69.9
EVP/CSP	2019	2.2
GLP	2019	3.7
BDP	2019	5.0
PdA/Sol.	2019	0.2
GPS	2019	4.3
Small right-wing parties	2019	2.7

Oberlunkhofen

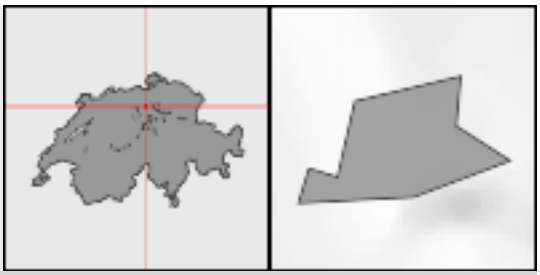

Population		
Residents	2019	2,035
Change in %	2010-2019	6.6
Population density per km²	2019	626.2
Age distribution in %		
0-19 years	2019	19.5
20-64 years	2019	60.6
65 years or over	2019	19.9
Foreign nationals in %	2019	14.2
Components of population change		
Crude marriage rate	2019	5.9
Crude divorce rate	2019	2.0
Crude birth rate	2019	10.3
Crude mortality rate	2019	4.4
Private households	2019	895
Size of households in persons	2019	2.26
Area		
Total surface area in km²	2016	3.3
Settlement and urban area in %	2004/09	17.7
Change in ha	1979/85-2004/09	15
Agricultural area in %	2004/09	54.4
Change in ha	1979/85-2004/09	-18
Wooded area in %	2004/09	24.2
Unproductive area in %	2004/09	3.7
Economy		
Employed total	2018	461
Primary sector	2018	43
Secondary sector	2018	86
Tertiary sector	2018	332
Business establishments total	2018	132
Primary sector	2018	11
Secondary sector	2018	20
Tertiary sector	2018	101
Construction and housing		
Dwelling vacancy rate	2020	0.00
New housing units per 1000 residents	2018	10.4
Social security		
Social assistance rate	2019	0.34

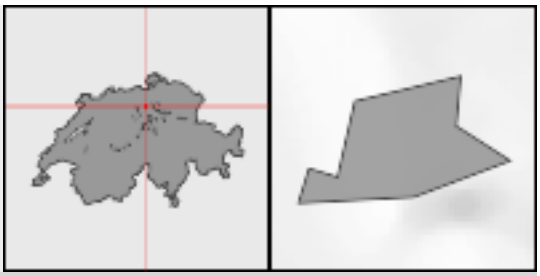

Oberlunkhofen

Voter shares of selected parties in % (National Council elections)		
FDP/PLR inclusive LP/PL-BS	2019	16.4
CVP	2019	13.7
SP	2019	11.0
SVP	2019	34.2
EVP/CSP	2019	1.5
GLP	2019	8.0
BDP	2019	1.9
PdA/Sol.	2019	0.0
GPS	2019	9.8
Small right-wing parties	2019	0.5

Obermumpf

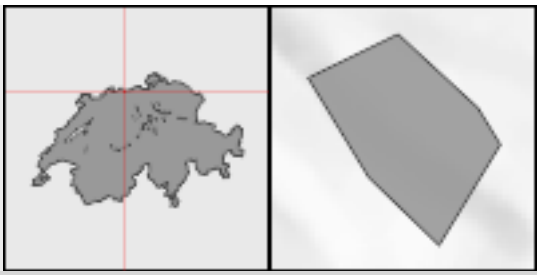

Population		
Residents	2019	1,047
Change in %	2010-2019	3.6
Population density per km²	2019	208.6
Age distribution in %		
0-19 years	2019	18.2
20-64 years	2019	63.8
65 years or over	2019	18.0
Foreign nationals in %	2019	15.6
Components of population change		
Crude marriage rate	2019	0.9
Crude divorce rate	2019	3.8
Crude birth rate	2019	7.5
Crude mortality rate	2019	7.5
Private households	2019	460
Size of households in persons	2019	2.27
Area		
Total surface area in km²	2016	5.0
Settlement and urban area in %	2004/09	9.1
Change in ha	1979/85-2004/09	12
Agricultural area in %	2004/09	52.9
Change in ha	1979/85-2004/09	-11
Wooded area in %	2004/09	37.8
Unproductive area in %	2004/09	0.2
Economy		
Employed total	2018	130
Primary sector	2018	32
Secondary sector	2018	13
Tertiary sector	2018	85
Business establishments total	2018	56
Primary sector	2018	11
Secondary sector	2018	11
Tertiary sector	2018	34
Construction and housing		
Dwelling vacancy rate	2020	5.79
New housing units per 1000 residents	2018	1.9
Social security		
Social assistance rate	2019	X

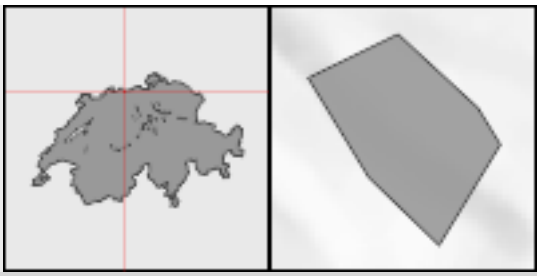

Obermumpf

Voter shares of selected parties in % (National Council elections)		
FDP/PLR inclusive LP/PL-BS	2019	7.0
CVP	2019	17.9
SP	2019	16.5
SVP	2019	32.6
EVP/CSP	2019	0.8
GLP	2019	5.3
BDP	2019	4.0
PdA/Sol.	2019	0.0
GPS	2019	10.2
Small right-wing parties	2019	2.4

Schweizerische Eidgenossenschaft
Confédération suisse
Confederazione Svizzera
Confederaziun svizra

Eidgenössisches Departement des Innern EDI
Département fédéral de l'intérieur DFI
Bundesamt für Statistik BFS
Office fédéral de la statistique OFS

Oberried am Brienzersee

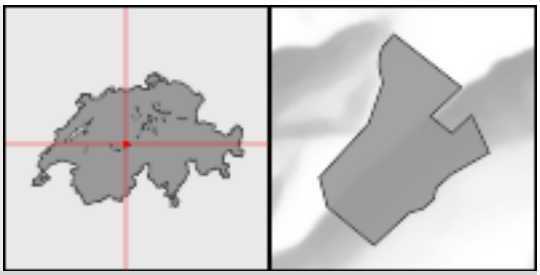

Population		
Residents	2019	443
Change in %	2010-2019	-8.1
Population density per km²	2019	21.9
Age distribution in %		
0-19 years	2019	12.4
20-64 years	2019	58.7
65 years or over	2019	28.9
Foreign nationals in %	2019	10.8
Components of population change		
Crude marriage rate	2019	2.2
Crude divorce rate	2019	2.2
Crude birth rate	2019	8.9
Crude mortality rate	2019	11.1
Private households	2019	235
Size of households in persons	2019	1.87
Area		
Total surface area in km²	2016	20.2
Settlement and urban area in %	2004/09	2.4
Change in ha	1979/85-2004/09	11
Agricultural area in %	2004/09	38.2
Change in ha	1979/85-2004/09	-78
Wooded area in %	2004/09	43.4
Unproductive area in %	2004/09	16.0
Economy		
Employed total	2018	149
Primary sector	2018	22
Secondary sector	2018	15
Tertiary sector	2018	112
Business establishments total	2018	43
Primary sector	2018	9
Secondary sector	2018	10
Tertiary sector	2018	24
Construction and housing		
Dwelling vacancy rate	2020	2.28
New housing units per 1000 residents	2018	2.1
Social security		
Social assistance rate	2019	3.70

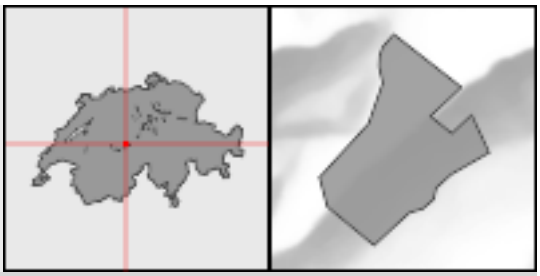

Oberried am Brienzersee

Voter shares of selected parties in % (National Council elections)

FDP/PLR inclusive LP/PL-BS	2019	4.5
CVP	2019	0.8
SP	2019	13.7
SVP	2019	31.2
EVP/CSP	2019	6.1
GLP	2019	10.7
BDP	2019	10.9
PdA/Sol.	2019	0.1
GPS	2019	12.3
Small right-wing parties	2019	6.9

Oberrieden

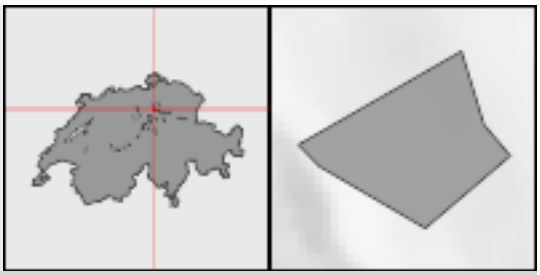

Population		
Residents	2019	5,002
Change in %	2010-2019	1.2
Population density per km²	2019	1,792.8
Age distribution in %		
0-19 years	2019	19.2
20-64 years	2019	55.6
65 years or over	2019	25.3
Foreign nationals in %	2019	21.3
Components of population change		
Crude marriage rate	2019	4.6
Crude divorce rate	2019	1.8
Crude birth rate	2019	9.5
Crude mortality rate	2019	9.5
Private households	2019	2,245
Size of households in persons	2019	2.19
Area		
Total surface area in km²	2016	2.8
Settlement and urban area in %	2004/09	43.5
Change in ha	1979/85-2004/09	19
Agricultural area in %	2004/09	11.6
Change in ha	1979/85-2004/09	-19
Wooded area in %	2004/09	42.4
Unproductive area in %	2004/09	2.5
Economy		
Employed total	2018	X
Primary sector	2018	X
Secondary sector	2018	112
Tertiary sector	2018	869
Business establishments total	2018	X
Primary sector	2018	X
Secondary sector	2018	24
Tertiary sector	2018	269
Construction and housing		
Dwelling vacancy rate	2020	0.36
New housing units per 1000 residents	2018	2.6
Social security		
Social assistance rate	2019	0.98

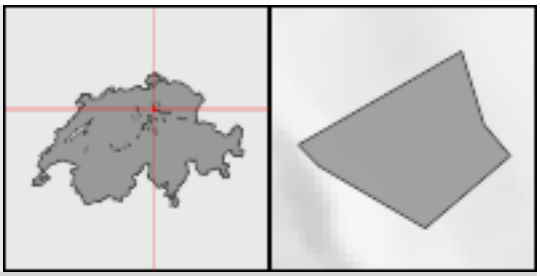

Oberrieden

Voter shares of selected parties in % (National Council elections)		
FDP/PLR inclusive LP/PL-BS	2019	21.6
CVP	2019	5.5
SP	2019	15.1
SVP	2019	25.1
EVP/CSP	2019	3.0
GLP	2019	13.8
BDP	2019	1.2
PdA/Sol.	2019	0.4
GPS	2019	11.6
Small right-wing parties	2019	0.7

Oberriet (SG)

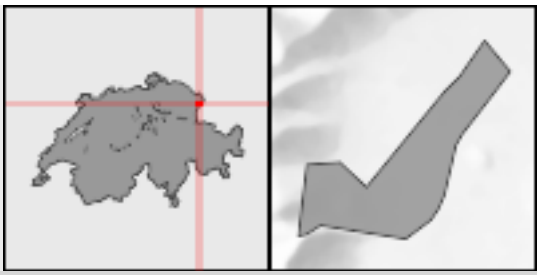

Population		
Residents	2019	8,979
Change in %	2010-2019	8.0
Population density per km²	2019	259.5
Age distribution in %		
0-19 years	2019	22.0
20-64 years	2019	62.4
65 years or over	2019	15.6
Foreign nationals in %	2019	18.1
Components of population change		
Crude marriage rate	2019	5.3
Crude divorce rate	2019	1.0
Crude birth rate	2019	8.8
Crude mortality rate	2019	6.5
Private households	2019	3,583
Size of households in persons	2019	2.48
Area		
Total surface area in km²	2016	34.6
Settlement and urban area in %	2004/09	14.8
Change in ha	1979/85-2004/09	150
Agricultural area in %	2004/09	54.7
Change in ha	1979/85-2004/09	-168
Wooded area in %	2004/09	26.4
Unproductive area in %	2004/09	4.0
Economy		
Employed total	2018	5,175
Primary sector	2018	331
Secondary sector	2018	2,700
Tertiary sector	2018	2,144
Business establishments total	2018	628
Primary sector	2018	95
Secondary sector	2018	168
Tertiary sector	2018	365
Construction and housing		
Dwelling vacancy rate	2020	0.87
New housing units per 1000 residents	2018	5.9
Social security		
Social assistance rate	2019	0.92

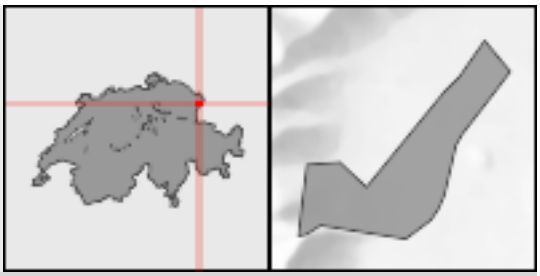

Oberriet (SG)

Voter shares of selected parties in % (National Council elections)		
FDP/PLR inclusive LP/PL-BS	2019	9.9
CVP	2019	30.2
SP	2019	4.1
SVP	2019	44.1
EVP/CSP	2019	0.7
GLP	2019	4.3
BDP	2019	0.6
PdA/Sol.	2019	0.0
GPS	2019	4.5
Small right-wing parties	2019	1.1

Oberrohrdorf

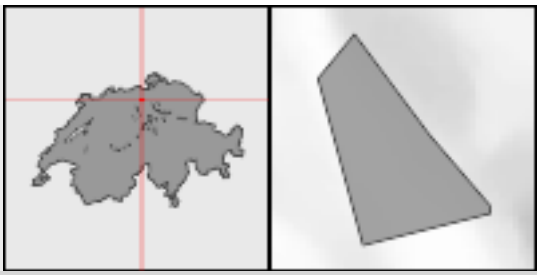

Population		
Residents	2019	4,080
Change in %	2010-2019	4.6
Population density per km²	2019	948.8
Age distribution in %		
0-19 years	2019	18.0
20-64 years	2019	58.3
65 years or over	2019	23.7
Foreign nationals in %	2019	17.5
Components of population change		
Crude marriage rate	2019	3.9
Crude divorce rate	2019	2.5
Crude birth rate	2019	8.3
Crude mortality rate	2019	8.8
Private households	2019	1,826
Size of households in persons	2019	2.21
Area		
Total surface area in km²	2016	4.3
Settlement and urban area in %	2004/09	22.0
Change in ha	1979/85-2004/09	17
Agricultural area in %	2004/09	40.0
Change in ha	1979/85-2004/09	-17
Wooded area in %	2004/09	38.0
Unproductive area in %	2004/09	0.0
Economy		
Employed total	2018	808
Primary sector	2018	16
Secondary sector	2018	158
Tertiary sector	2018	634
Business establishments total	2018	204
Primary sector	2018	13
Secondary sector	2018	24
Tertiary sector	2018	167
Construction and housing		
Dwelling vacancy rate	2020	2.71
New housing units per 1000 residents	2018	0.7
Social security		
Social assistance rate	2019	0.76

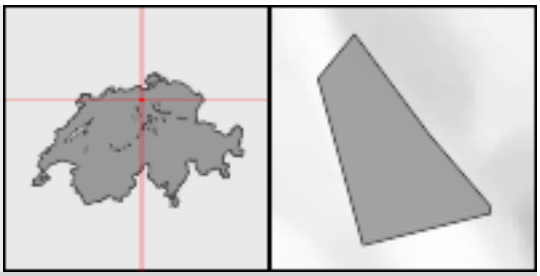

Oberrohrdorf

Voter shares of selected parties in % (National Council elections)

FDP/PLR inclusive LP/PL-BS	2019	19.9
CVP	2019	13.8
SP	2019	11.6
SVP	2019	25.2
EVP/CSP	2019	2.1
GLP	2019	10.5
BDP	2019	6.2
PdA/Sol.	2019	0.0
GPS	2019	7.0
Small right-wing parties	2019	0.4

Oberrüti

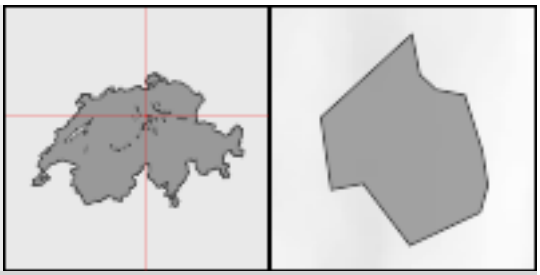

Population		
Residents	2019	1,542
Change in %	2010-2019	14.3
Population density per km²	2019	286.6
Age distribution in %		
0-19 years	2019	24.8
20-64 years	2019	62.9
65 years or over	2019	12.3
Foreign nationals in %	2019	12.3
Components of population change		
Crude marriage rate	2019	5.2
Crude divorce rate	2019	1.3
Crude birth rate	2019	9.1
Crude mortality rate	2019	1.3
Private households	2019	590
Size of households in persons	2019	2.59
Area		
Total surface area in km²	2016	5.4
Settlement and urban area in %	2004/09	9.9
Change in ha	1979/85-2004/09	15
Agricultural area in %	2004/09	70.4
Change in ha	1979/85-2004/09	-16
Wooded area in %	2004/09	15.5
Unproductive area in %	2004/09	4.1
Economy		
Employed total	2018	418
Primary sector	2018	55
Secondary sector	2018	130
Tertiary sector	2018	233
Business establishments total	2018	88
Primary sector	2018	22
Secondary sector	2018	18
Tertiary sector	2018	48
Construction and housing		
Dwelling vacancy rate	2020	0.79
New housing units per 1000 residents	2018	0.0
Social security		
Social assistance rate	2019	0.59

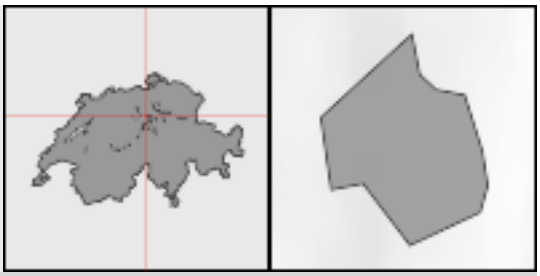

Oberrüti

Voter shares of selected parties in % (National Council elections)		
FDP/PLR inclusive LP/PL-BS	2019	14.7
CVP	2019	17.4
SP	2019	11.7
SVP	2019	29.7
EVP/CSP	2019	3.7
GLP	2019	11.8
BDP	2019	3.0
PdA/Sol.	2019	0.0
GPS	2019	5.1
Small right-wing parties	2019	0.6

Schweizerische Eidgenossenschaft
Confédération suisse
Confederazione Svizzera
Confederaziun svizra

Eidgenössisches Departement des Innern EDI
Département fédéral de l'intérieur DFI
Bundesamt für Statistik BFS
Office fédéral de la statistique OFS

Obersaxen Mundaun

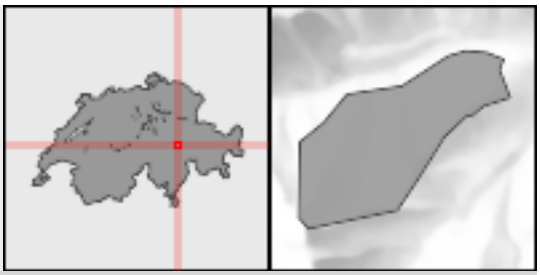

Population		
Residents	2019	1,165
Change in %	2010-2019	2.1
Population density per km²	2019	16.6
Age distribution in %		
0-19 years	2019	16.2
20-64 years	2019	56.9
65 years or over	2019	26.9
Foreign nationals in %	2019	8.2
Components of population change		
Crude marriage rate	2019	2.5
Crude divorce rate	2019	2.5
Crude birth rate	2019	5.9
Crude mortality rate	2019	5.9
Private households	2019	523
Size of households in persons	2019	2.18
Area		
Total surface area in km²	2016	70.4
Settlement and urban area in %	2004/09	2.4
Change in ha	1979/85-2004/09	38
Agricultural area in %	2004/09	53.4
Change in ha	1979/85-2004/09	-126
Wooded area in %	2004/09	24.9
Unproductive area in %	2004/09	19.3
Economy		
Employed total	2018	604
Primary sector	2018	94
Secondary sector	2018	135
Tertiary sector	2018	375
Business establishments total	2018	143
Primary sector	2018	43
Secondary sector	2018	10
Tertiary sector	2018	90
Construction and housing		
Dwelling vacancy rate	2020	0.29
New housing units per 1000 residents	2018	2.6
Social security		
Social assistance rate	2019	X

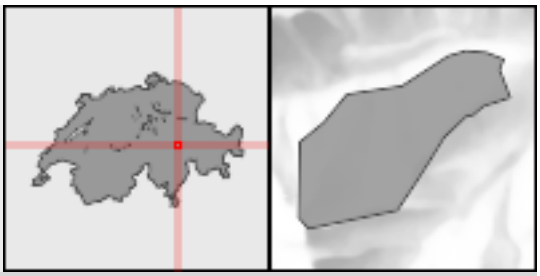

Obersaxen Mundaun

Voter shares of selected parties in % (National Council elections)		
FDP/PLR inclusive LP/PL-BS	2019	3.7
CVP	2019	46.4
SP	2019	5.6
SVP	2019	30.1
EVP/CSP	2019	0.0
GLP	2019	4.4
BDP	2019	7.1
PdA/Sol.	2019	0.0
GPS	2019	2.8
Small right-wing parties	2019	0.0

Obersiggenthal



Population		
Residents	2019	8,628
Change in %	2010-2019	5.5
Population density per km²	2019	1,032.1
Age distribution in %		
0-19 years	2019	20.7
20-64 years	2019	57.7
65 years or over	2019	21.5
Foreign nationals in %	2019	31.1
Components of population change		
Crude marriage rate	2019	2.9
Crude divorce rate	2019	1.3
Crude birth rate	2019	11.0
Crude mortality rate	2019	9.7
Private households	2019	3,797
Size of households in persons	2019	2.25
Area		
Total surface area in km²	2016	8.4
Settlement and urban area in %	2004/09	20.5
Change in ha	1979/85-2004/09	17
Agricultural area in %	2004/09	35.1
Change in ha	1979/85-2004/09	-10
Wooded area in %	2004/09	42.9
Unproductive area in %	2004/09	1.4
Economy		
Employed total	2018	2,015
Primary sector	2018	29
Secondary sector	2018	346
Tertiary sector	2018	1,640
Business establishments total	2018	384
Primary sector	2018	15
Secondary sector	2018	63
Tertiary sector	2018	306
Construction and housing		
Dwelling vacancy rate	2020	2.23
New housing units per 1000 residents	2018	1.8
Social security		
Social assistance rate	2019	2.77

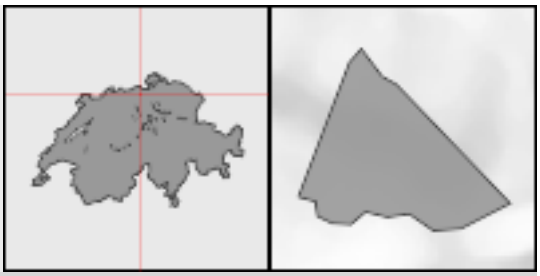

Obersiggenthal

Voter shares of selected parties in % (National Council elections)		
FDP/PLR inclusive LP/PL-BS	2019	15.0
CVP	2019	12.5
SP	2019	20.5
SVP	2019	23.4
EVP/CSP	2019	3.3
GLP	2019	8.7
BDP	2019	2.6
PdA/Sol.	2019	0.0
GPS	2019	11.4
Small right-wing parties	2019	0.4

Oberthal

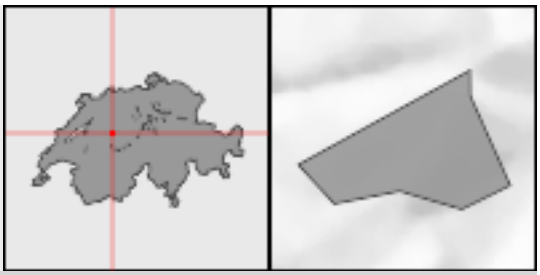

Population		
Residents	2019	723
Change in %	2010-2019	-8.0
Population density per km²	2019	68.6
Age distribution in %		
0-19 years	2019	19.6
20-64 years	2019	59.5
65 years or over	2019	20.9
Foreign nationals in %	2019	2.1
Components of population change		
Crude marriage rate	2019	2.8
Crude divorce rate	2019	0.0
Crude birth rate	2019	9.7
Crude mortality rate	2019	13.8
Private households	2019	321
Size of households in persons	2019	2.21
Area		
Total surface area in km²	2016	10.5
Settlement and urban area in %	2004/09	5.2
Change in ha	1979/85-2004/09	9
Agricultural area in %	2004/09	62.8
Change in ha	1979/85-2004/09	-7
Wooded area in %	2004/09	31.9
Unproductive area in %	2004/09	0.0
Economy		
Employed total	2018	360
Primary sector	2018	135
Secondary sector	2018	53
Tertiary sector	2018	172
Business establishments total	2018	86
Primary sector	2018	54
Secondary sector	2018	9
Tertiary sector	2018	23
Construction and housing		
Dwelling vacancy rate	2020	3.99
New housing units per 1000 residents	2018	0.0
Social security		
Social assistance rate	2019	1.38

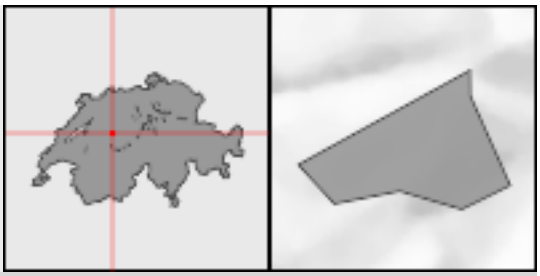

Oberthal

Voter shares of selected parties in % (National Council elections)		
FDP/PLR inclusive LP/PL-BS	2019	3.8
CVP	2019	0.3
SP	2019	6.0
SVP	2019	46.3
EVP/CSP	2019	4.7
GLP	2019	9.1
BDP	2019	12.2
PdA/Sol.	2019	0.8
GPS	2019	7.2
Small right-wing parties	2019	4.8

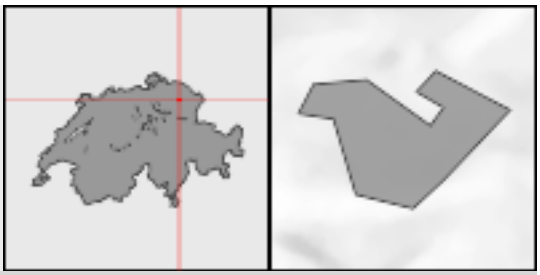

Oberuzwil

Population		
Residents	2019	6,403
Change in %	2010-2019	10.0
Population density per km²	2019	454.8
Age distribution in %		
0-19 years	2019	22.8
20-64 years	2019	59.6
65 years or over	2019	17.6
Foreign nationals in %	2019	19.1
Components of population change		
Crude marriage rate	2019	4.4
Crude divorce rate	2019	1.2
Crude birth rate	2019	12.6
Crude mortality rate	2019	7.3
Private households	2019	2,576
Size of households in persons	2019	2.45
Area		
Total surface area in km²	2016	14.1
Settlement and urban area in %	2004/09	13.6
Change in ha	1979/85-2004/09	37
Agricultural area in %	2004/09	59.1
Change in ha	1979/85-2004/09	-36
Wooded area in %	2004/09	25.7
Unproductive area in %	2004/09	1.6
Economy		
Employed total	2018	2,172
Primary sector	2018	157
Secondary sector	2018	688
Tertiary sector	2018	1,327
Business establishments total	2018	436
Primary sector	2018	60
Secondary sector	2018	85
Tertiary sector	2018	291
Construction and housing		
Dwelling vacancy rate	2020	0.45
New housing units per 1000 residents	2018	3.3
Social security		
Social assistance rate	2019	1.28

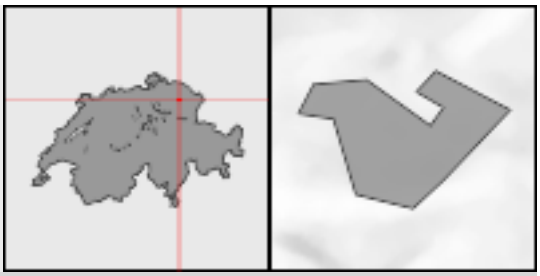

Oberuzwil

Voter shares of selected parties in % (National Council elections)

FDP/PLR inclusive LP/PL-BS	2019	17.2
CVP	2019	18.5
SP	2019	11.5
SVP	2019	28.6
EVP/CSP	2019	2.6
GLP	2019	7.2
BDP	2019	0.9
PdA/Sol.	2019	0.0
GPS	2019	11.2
Small right-wing parties	2019	1.2

Oberweningen

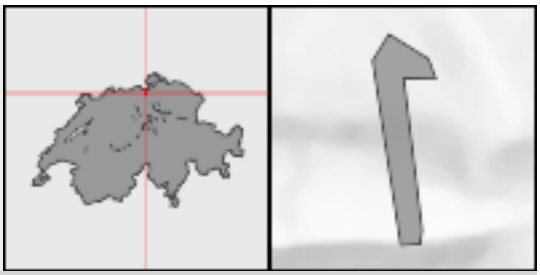

Population		
Residents	2019	1,790
Change in %	2010-2019	2.5
Population density per km²	2019	362.3
Age distribution in %		
0-19 years	2019	19.6
20-64 years	2019	63.0
65 years or over	2019	17.5
Foreign nationals in %	2019	20.3
Components of population change		
Crude marriage rate	2019	2.8
Crude divorce rate	2019	3.3
Crude birth rate	2019	6.7
Crude mortality rate	2019	7.8
Private households	2019	755
Size of households in persons	2019	2.35
Area		
Total surface area in km²	2016	4.9
Settlement and urban area in %	2004/09	10.6
Change in ha	1979/85-2004/09	14
Agricultural area in %	2004/09	34.0
Change in ha	1979/85-2004/09	-15
Wooded area in %	2004/09	55.2
Unproductive area in %	2004/09	0.2
Economy		
Employed total	2018	235
Primary sector	2018	34
Secondary sector	2018	48
Tertiary sector	2018	153
Business establishments total	2018	90
Primary sector	2018	7
Secondary sector	2018	14
Tertiary sector	2018	69
Construction and housing		
Dwelling vacancy rate	2020	1.35
New housing units per 1000 residents	2018	0.0
Social security		
Social assistance rate	2019	0.78

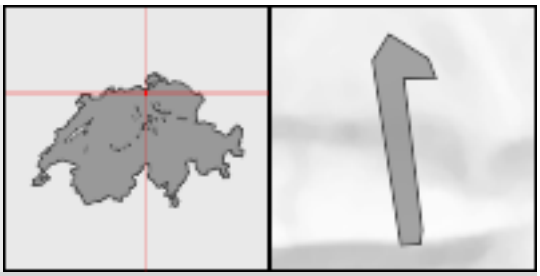

Oberweningen

Voter shares of selected parties in % (National Council elections)		
FDP/PLR inclusive LP/PL-BS	2019	11.6
CVP	2019	3.1
SP	2019	11.9
SVP	2019	41.5
EVP/CSP	2019	1.7
GLP	2019	12.4
BDP	2019	2.3
PdA/Sol.	2019	0.4
GPS	2019	8.6
Small right-wing parties	2019	4.8

Schweizerische Eidgenossenschaft
Confédération suisse
Confederazione Svizzera
Confederaziun svizra

Eidgenössisches Departement des Innern EDI
Département fédéral de l'intérieur DFI
Bundesamt für Statistik BFS
Office fédéral de la statistique OFS

Oberwil (BL)



Population		
Residents	2019	11,221
Change in %	2010-2019	7.5
Population density per km²	2019	1,422.2
Age distribution in %		
0-19 years	2019	20.2
20-64 years	2019	56.8
65 years or over	2019	22.9
Foreign nationals in %	2019	23.3
Components of population change		
Crude marriage rate	2019	4.6
Crude divorce rate	2019	1.9
Crude birth rate	2019	9.9
Crude mortality rate	2019	8.2
Private households	2019	4,890
Size of households in persons	2019	2.27
Area		
Total surface area in km²	2016	7.9
Settlement and urban area in %	2004/09	35.7
Change in ha	1979/85-2004/09	39
Agricultural area in %	2004/09	44.2
Change in ha	1979/85-2004/09	-36
Wooded area in %	2004/09	19.6
Unproductive area in %	2004/09	0.5
Economy		
Employed total	2018	3,786
Primary sector	2018	66
Secondary sector	2018	328
Tertiary sector	2018	3,392
Business establishments total	2018	709
Primary sector	2018	15
Secondary sector	2018	87
Tertiary sector	2018	607
Construction and housing		
Dwelling vacancy rate	2020	1.64
New housing units per 1000 residents	2018	1.9
Social security		
Social assistance rate	2019	3.60



Oberwil (BL)

Voter shares of selected parties in % (National Council elections)		
FDP/PLR inclusive LP/PL-BS	2019	22.6
CVP	2019	11.8
SP	2019	18.1
SVP	2019	21.0
EVP/CSP	2019	1.7
GLP	2019	6.9
BDP	2019	1.2
PdA/Sol.	2019	0.0
GPS	2019	16.6
Small right-wing parties	2019	0.0

Schweizerische Eidgenossenschaft
Confédération suisse
Confederazione Svizzera
Confederaziun svizra

Eidgenössisches Departement des Innern EDI
Département fédéral de l'intérieur DFI
Bundesamt für Statistik BFS
Office fédéral de la statistique OFS

Oberwil bei Büren

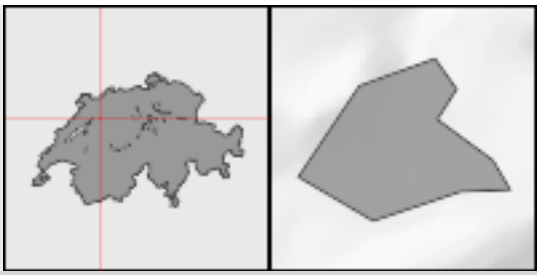

Population		
Residents	2019	901
Change in %	2010-2019	12.6
Population density per km²	2019	133.7
Age distribution in %		
0-19 years	2019	22.4
20-64 years	2019	58.2
65 years or over	2019	19.4
Foreign nationals in %	2019	6.0
Components of population change		
Crude marriage rate	2019	2.3
Crude divorce rate	2019	2.3
Crude birth rate	2019	7.9
Crude mortality rate	2019	10.1
Private households	2019	384
Size of households in persons	2019	2.32
Area		
Total surface area in km²	2016	6.7
Settlement and urban area in %	2004/09	8.4
Change in ha	1979/85-2004/09	10
Agricultural area in %	2004/09	56.0
Change in ha	1979/85-2004/09	-10
Wooded area in %	2004/09	35.6
Unproductive area in %	2004/09	0.0
Economy		
Employed total	2018	202
Primary sector	2018	67
Secondary sector	2018	63
Tertiary sector	2018	72
Business establishments total	2018	74
Primary sector	2018	21
Secondary sector	2018	15
Tertiary sector	2018	38
Construction and housing		
Dwelling vacancy rate	2020	2.52
New housing units per 1000 residents	2018	28.0
Social security		
Social assistance rate	2019	2.74

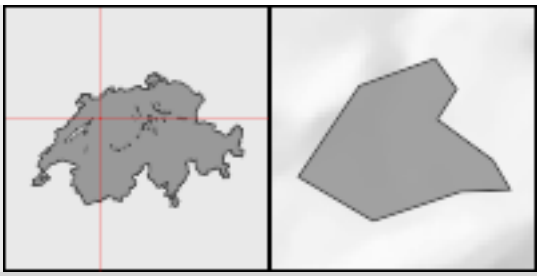

Oberwil bei Büren

Voter shares of selected parties in % (National Council elections)		
FDP/PLR inclusive LP/PL-BS	2019	6.8
CVP	2019	1.6
SP	2019	7.8
SVP	2019	46.2
EVP/CSP	2019	1.1
GLP	2019	11.6
BDP	2019	9.2
PdA/Sol.	2019	0.1
GPS	2019	7.6
Small right-wing parties	2019	3.3

Schweizerische Eidgenossenschaft
Confédération suisse
Confederazione Svizzera
Confederaziun svizra

Eidgenössisches Departement des Innern EDI
Département fédéral de l'intérieur DFI
Bundesamt für Statistik BFS
Office fédéral de la statistique OFS

Oberwil im Simmental

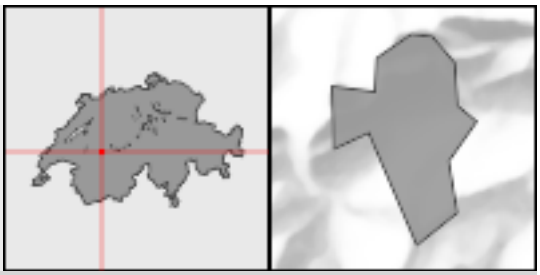

Population		
Residents	2019	789
Change in %	2010-2019	-2.0
Population density per km²	2019	17.1
Age distribution in %		
0-19 years	2019	18.3
20-64 years	2019	54.4
65 years or over	2019	27.4
Foreign nationals in %	2019	2.8
Components of population change		
Crude marriage rate	2019	3.8
Crude divorce rate	2019	0.0
Crude birth rate	2019	7.5
Crude mortality rate	2019	10.0
Private households	2019	347
Size of households in persons	2019	2.24
Area		
Total surface area in km²	2016	46.1
Settlement and urban area in %	2004/09	2.5
Change in ha	1979/85-2004/09	31
Agricultural area in %	2004/09	51.5
Change in ha	1979/85-2004/09	-50
Wooded area in %	2004/09	33.8
Unproductive area in %	2004/09	12.2
Economy		
Employed total	2018	327
Primary sector	2018	167
Secondary sector	2018	91
Tertiary sector	2018	69
Business establishments total	2018	107
Primary sector	2018	60
Secondary sector	2018	15
Tertiary sector	2018	32
Construction and housing		
Dwelling vacancy rate	2020	1.02
New housing units per 1000 residents	2018	2.5
Social security		
Social assistance rate	2019	1.49

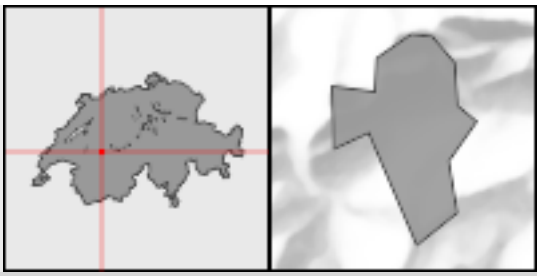

Oberwil im Simmental

Voter shares of selected parties in % (National Council elections)

FDP/PLR inclusive LP/PL-BS	2019	3.4
CVP	2019	0.1
SP	2019	6.1
SVP	2019	62.3
EVP/CSP	2019	1.0
GLP	2019	3.1
BDP	2019	4.2
PdA/Sol.	2019	0.0
GPS	2019	2.8
Small right-wing parties	2019	13.4

Oberwil-Lieli

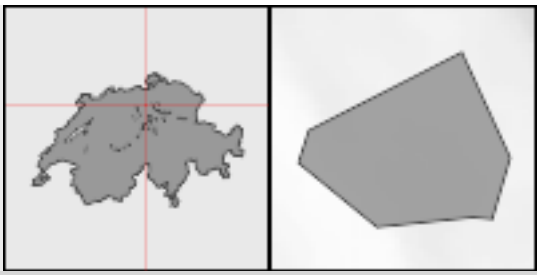

Population		
Residents	2019	2,457
Change in %	2010-2019	14.3
Population density per km²	2019	459.3
Age distribution in %		
0-19 years	2019	20.6
20-64 years	2019	60.3
65 years or over	2019	19.1
Foreign nationals in %	2019	12.5
Components of population change		
Crude marriage rate	2019	5.7
Crude divorce rate	2019	3.3
Crude birth rate	2019	5.7
Crude mortality rate	2019	10.3
Private households	2019	1,058
Size of households in persons	2019	2.31
Area		
Total surface area in km²	2016	5.4
Settlement and urban area in %	2004/09	18.8
Change in ha	1979/85-2004/09	31
Agricultural area in %	2004/09	55.4
Change in ha	1979/85-2004/09	-33
Wooded area in %	2004/09	25.4
Unproductive area in %	2004/09	0.4
Economy		
Employed total	2018	465
Primary sector	2018	65
Secondary sector	2018	76
Tertiary sector	2018	324
Business establishments total	2018	163
Primary sector	2018	15
Secondary sector	2018	17
Tertiary sector	2018	131
Construction and housing		
Dwelling vacancy rate	2020	1.17
New housing units per 1000 residents	2018	2.5
Social security		
Social assistance rate	2019	X

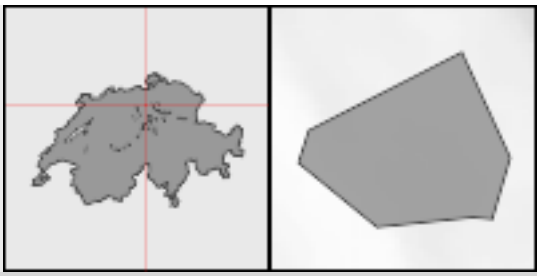

Oberwil-Lieli

Voter shares of selected parties in % (National Council elections)		
FDP/PLR inclusive LP/PL-BS	2019	15.8
CVP	2019	8.2
SP	2019	9.7
SVP	2019	42.1
EVP/CSP	2019	1.2
GLP	2019	11.5
BDP	2019	2.2
PdA/Sol.	2019	0.0
GPS	2019	7.2
Small right-wing parties	2019	0.8

Obfelden



Population		
Residents	2019	5,721
Change in %	2010-2019	22.1
Population density per km²	2019	758.8
Age distribution in %		
0-19 years	2019	23.6
20-64 years	2019	59.6
65 years or over	2019	16.8
Foreign nationals in %	2019	21.5
Components of population change		
Crude marriage rate	2019	4.9
Crude divorce rate	2019	1.9
Crude birth rate	2019	12.2
Crude mortality rate	2019	6.0
Private households	2019	2,341
Size of households in persons	2019	2.42
Area		
Total surface area in km²	2016	7.5
Settlement and urban area in %	2004/09	24.3
Change in ha	1979/85-2004/09	46
Agricultural area in %	2004/09	49.1
Change in ha	1979/85-2004/09	-44
Wooded area in %	2004/09	21.4
Unproductive area in %	2004/09	5.2
Economy		
Employed total	2018	1,252
Primary sector	2018	51
Secondary sector	2018	310
Tertiary sector	2018	891
Business establishments total	2018	307
Primary sector	2018	17
Secondary sector	2018	60
Tertiary sector	2018	230
Construction and housing		
Dwelling vacancy rate	2020	2.15
New housing units per 1000 residents	2018	7.3
Social security		
Social assistance rate	2019	2.57

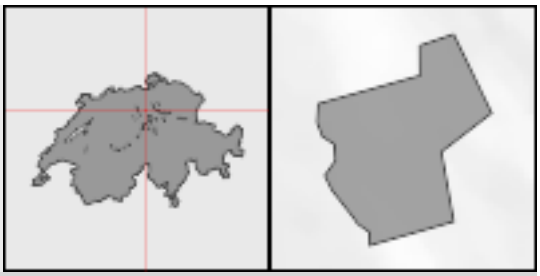

Obfelden

Voter shares of selected parties in % (National Council elections)		
FDP/PLR inclusive LP/PL-BS	2019	11.5
CVP	2019	6.4
SP	2019	14.6
SVP	2019	33.7
EVP/CSP	2019	5.3
GLP	2019	14.6
BDP	2019	1.8
PdA/Sol.	2019	0.1
GPS	2019	8.5
Small right-wing parties	2019	2.2



Ochlenberg

Population		
Residents	2019	570
Change in %	2010-2019	-1.2
Population density per km²	2019	47.0
Age distribution in %		
0-19 years	2019	20.7
20-64 years	2019	56.5
65 years or over	2019	22.8
Foreign nationals in %	2019	3.9
Components of population change		
Crude marriage rate	2019	5.3
Crude divorce rate	2019	1.8
Crude birth rate	2019	7.0
Crude mortality rate	2019	12.3
Private households	2019	242
Size of households in persons	2019	2.31
Area		
Total surface area in km²	2016	12.1
Settlement and urban area in %	2004/09	4.3
Change in ha	1979/85-2004/09	1
Agricultural area in %	2004/09	63.0
Change in ha	1979/85-2004/09	3
Wooded area in %	2004/09	32.6
Unproductive area in %	2004/09	0.2
Economy		
Employed total	2018	194
Primary sector	2018	155
Secondary sector	2018	10
Tertiary sector	2018	29
Business establishments total	2018	72
Primary sector	2018	51
Secondary sector	2018	8
Tertiary sector	2018	13
Construction and housing		
Dwelling vacancy rate	2020	0.35
New housing units per 1000 residents	2018	0.0
Social security		
Social assistance rate	2019	1.40



Ochlenberg

Voter shares of selected parties in % (National Council elections)		
FDP/PLR inclusive LP/PL-BS	2019	1.5
CVP	2019	0.3
SP	2019	4.9
SVP	2019	48.9
EVP/CSP	2019	7.6
GLP	2019	4.9
BDP	2019	15.2
PdA/Sol.	2019	1.2
GPS	2019	5.0
Small right-wing parties	2019	6.2

Oekingen

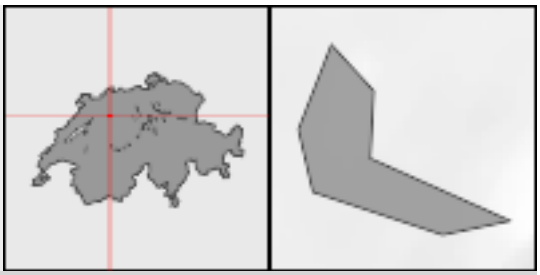

Population		
Residents	2019	872
Change in %	2010-2019	15.3
Population density per km²	2019	364.9
Age distribution in %		
0-19 years	2019	23.7
20-64 years	2019	58.5
65 years or over	2019	17.8
Foreign nationals in %	2019	8.4
Components of population change		
Crude marriage rate	2019	4.7
Crude divorce rate	2019	1.2
Crude birth rate	2019	5.8
Crude mortality rate	2019	7.0
Private households	2019	358
Size of households in persons	2019	2.44
Area		
Total surface area in km²	2016	2.4
Settlement and urban area in %	2004/09	13.4
Change in ha	1979/85-2004/09	8
Agricultural area in %	2004/09	61.5
Change in ha	1979/85-2004/09	-9
Wooded area in %	2004/09	25.1
Unproductive area in %	2004/09	0.0
Economy		
Employed total	2018	98
Primary sector	2018	13
Secondary sector	2018	10
Tertiary sector	2018	75
Business establishments total	2018	36
Primary sector	2018	5
Secondary sector	2018	6
Tertiary sector	2018	25
Construction and housing		
Dwelling vacancy rate	2020	1.32
New housing units per 1000 residents	2018	0.0
Social security		
Social assistance rate	2019	X

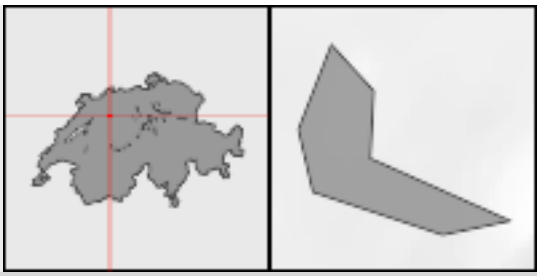

Oekingen

Voter shares of selected parties in % (National Council elections)		
FDP/PLR inclusive LP/PL-BS	2019	18.7
CVP	2019	15.4
SP	2019	18.2
SVP	2019	24.0
EVP/CSP	2019	1.8
GLP	2019	7.4
BDP	2019	2.1
PdA/Sol.	2019	0.0
GPS	2019	11.7
Small right-wing parties	2019	0.2

Oensingen

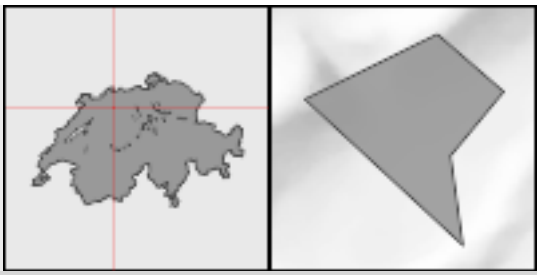

Population		
Residents	2019	6,264
Change in %	2010-2019	19.8
Population density per km²	2019	517.7
Age distribution in %		
0-19 years	2019	20.0
20-64 years	2019	63.6
65 years or over	2019	16.4
Foreign nationals in %	2019	35.0
Components of population change		
Crude marriage rate	2019	5.9
Crude divorce rate	2019	1.4
Crude birth rate	2019	11.2
Crude mortality rate	2019	9.1
Private households	2019	2,752
Size of households in persons	2019	2.25
Area		
Total surface area in km²	2016	12.1
Settlement and urban area in %	2004/09	22.0
Change in ha	1979/85-2004/09	69
Agricultural area in %	2004/09	39.6
Change in ha	1979/85-2004/09	-56
Wooded area in %	2004/09	37.5
Unproductive area in %	2004/09	0.9
Economy		
Employed total	2018	5,350
Primary sector	2018	81
Secondary sector	2018	1,925
Tertiary sector	2018	3,344
Business establishments total	2018	442
Primary sector	2018	11
Secondary sector	2018	100
Tertiary sector	2018	331
Construction and housing		
Dwelling vacancy rate	2020	2.66
New housing units per 1000 residents	2018	2.2
Social security		
Social assistance rate	2019	3.88

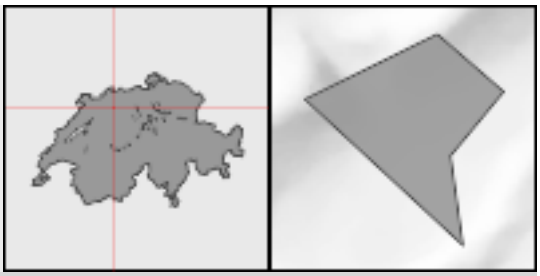

Oensingen

Voter shares of selected parties in % (National Council elections)		
FDP/PLR inclusive LP/PL-BS	2019	20.6
CVP	2019	15.0
SP	2019	14.5
SVP	2019	34.5
EVP/CSP	2019	0.5
GLP	2019	5.7
BDP	2019	1.3
PdA/Sol.	2019	0.0
GPS	2019	6.1
Small right-wing parties	2019	0.6

Oeschenbach

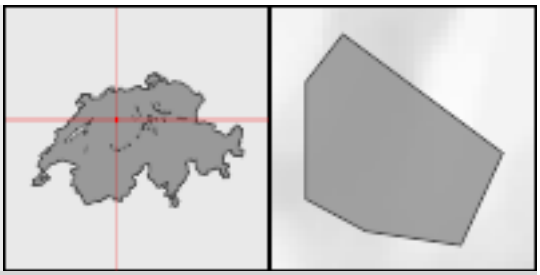

Population		
Residents	2019	221
Change in %	2010-2019	-8.3
Population density per km²	2019	56.4
Age distribution in %		
0-19 years	2019	16.3
20-64 years	2019	58.8
65 years or over	2019	24.9
Foreign nationals in %	2019	2.3
Components of population change		
Crude marriage rate	2019	4.4
Crude divorce rate	2019	0.0
Crude birth rate	2019	4.4
Crude mortality rate	2019	13.2
Private households	2019	101
Size of households in persons	2019	2.15
Area		
Total surface area in km²	2016	3.9
Settlement and urban area in %	2004/09	5.2
Change in ha	1979/85-2004/09	4
Agricultural area in %	2004/09	64.4
Change in ha	1979/85-2004/09	-3
Wooded area in %	2004/09	29.9
Unproductive area in %	2004/09	0.5
Economy		
Employed total	2018	120
Primary sector	2018	61
Secondary sector	2018	24
Tertiary sector	2018	35
Business establishments total	2018	35
Primary sector	2018	19
Secondary sector	2018	7
Tertiary sector	2018	9
Construction and housing		
Dwelling vacancy rate	2020	1.67
New housing units per 1000 residents	2018	0.0
Social security		
Social assistance rate	2019	X

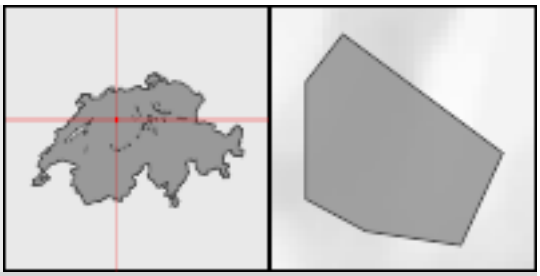

Oeschenbach

Voter shares of selected parties in % (National Council elections)		
FDP/PLR inclusive LP/PL-BS	2019	5.0
CVP	2019	0.2
SP	2019	1.2
SVP	2019	56.4
EVP/CSP	2019	9.3
GLP	2019	0.9
BDP	2019	10.7
PdA/Sol.	2019	0.0
GPS	2019	1.2
Small right-wing parties	2019	10.9

Oeschgen

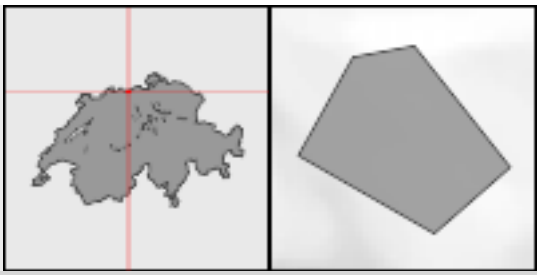

Population		
Residents	2019	1,044
Change in %	2010-2019	15.6
Population density per km²	2019	238.4
Age distribution in %		
0-19 years	2019	21.7
20-64 years	2019	61.4
65 years or over	2019	16.9
Foreign nationals in %	2019	13.4
Components of population change		
Crude marriage rate	2019	4.8
Crude divorce rate	2019	1.0
Crude birth rate	2019	7.7
Crude mortality rate	2019	6.8
Private households	2019	433
Size of households in persons	2019	2.40
Area		
Total surface area in km²	2016	4.4
Settlement and urban area in %	2004/09	14.3
Change in ha	1979/85-2004/09	10
Agricultural area in %	2004/09	66.7
Change in ha	1979/85-2004/09	-9
Wooded area in %	2004/09	18.1
Unproductive area in %	2004/09	0.9
Economy		
Employed total	2018	282
Primary sector	2018	28
Secondary sector	2018	84
Tertiary sector	2018	170
Business establishments total	2018	68
Primary sector	2018	11
Secondary sector	2018	17
Tertiary sector	2018	40
Construction and housing		
Dwelling vacancy rate	2020	0.87
New housing units per 1000 residents	2018	8.9
Social security		
Social assistance rate	2019	X

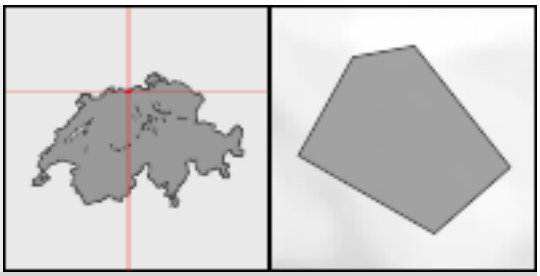

Oeschgen

Voter shares of selected parties in % (National Council elections)		
FDP/PLR inclusive LP/PL-BS	2019	11.9
CVP	2019	15.9
SP	2019	11.0
SVP	2019	32.4
EVP/CSP	2019	2.7
GLP	2019	9.1
BDP	2019	5.6
PdA/Sol.	2019	0.0
GPS	2019	8.7
Small right-wing parties	2019	0.3

Schweizerische Eidgenossenschaft
Confédération suisse
Confederazione Svizzera
Confederaziun svizra

Eidgenössisches Departement des Innern EDI
Département fédéral de l'intérieur DFI
Bundesamt für Statistik BFS
Office fédéral de la statistique OFS

Oetwil am See

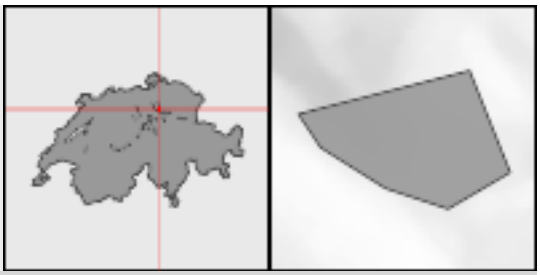

Population		
Residents	2019	4,840
Change in %	2010-2019	10.6
Population density per km²	2019	792.1
Age distribution in %		
0-19 years	2019	21.8
20-64 years	2019	63.6
65 years or over	2019	14.6
Foreign nationals in %	2019	29.3
Components of population change		
Crude marriage rate	2019	4.1
Crude divorce rate	2019	2.7
Crude birth rate	2019	10.8
Crude mortality rate	2019	4.8
Private households	2019	2,071
Size of households in persons	2019	2.32
Area		
Total surface area in km²	2016	6.1
Settlement and urban area in %	2004/09	22.8
Change in ha	1979/85-2004/09	36
Agricultural area in %	2004/09	64.5
Change in ha	1979/85-2004/09	-36
Wooded area in %	2004/09	12.2
Unproductive area in %	2004/09	0.5
Economy		
Employed total	2018	2,303
Primary sector	2018	48
Secondary sector	2018	806
Tertiary sector	2018	1,449
Business establishments total	2018	295
Primary sector	2018	20
Secondary sector	2018	67
Tertiary sector	2018	208
Construction and housing		
Dwelling vacancy rate	2020	1.27
New housing units per 1000 residents	2018	1.0
Social security		
Social assistance rate	2019	2.91

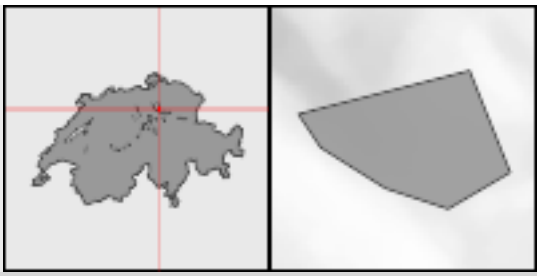

Oetwil am See

Voter shares of selected parties in % (National Council elections)		
FDP/PLR inclusive LP/PL-BS	2019	9.1
CVP	2019	3.5
SP	2019	11.5
SVP	2019	42.3
EVP/CSP	2019	2.3
GLP	2019	12.5
BDP	2019	2.9
PdA/Sol.	2019	0.3
GPS	2019	8.7
Small right-wing parties	2019	5.6

Oetwil an der Limmat

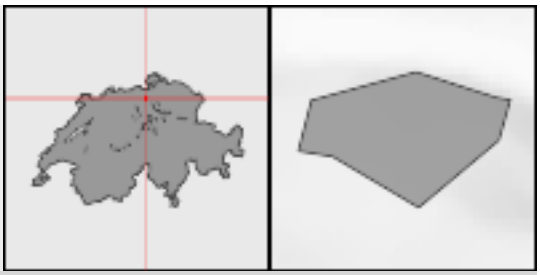

Population		
Residents	2019	2,515
Change in %	2010-2019	9.5
Population density per km²	2019	907.9
Age distribution in %		
0-19 years	2019	16.5
20-64 years	2019	62.1
65 years or over	2019	21.4
Foreign nationals in %	2019	18.1
Components of population change		
Crude marriage rate	2019	4.3
Crude divorce rate	2019	3.2
Crude birth rate	2019	8.3
Crude mortality rate	2019	10.7
Private households	2019	1,186
Size of households in persons	2019	2.09
Area		
Total surface area in km²	2016	2.8
Settlement and urban area in %	2004/09	20.6
Change in ha	1979/85-2004/09	4
Agricultural area in %	2004/09	36.5
Change in ha	1979/85-2004/09	-4
Wooded area in %	2004/09	38.3
Unproductive area in %	2004/09	4.7
Economy		
Employed total	2018	295
Primary sector	2018	7
Secondary sector	2018	61
Tertiary sector	2018	227
Business establishments total	2018	X
Primary sector	2018	X
Secondary sector	2018	16
Tertiary sector	2018	101
Construction and housing		
Dwelling vacancy rate	2020	0.24
New housing units per 1000 residents	2018	0.0
Social security		
Social assistance rate	2019	1.92

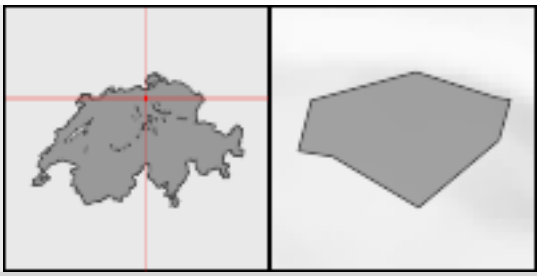

Oetwil an der Limmat

Voter shares of selected parties in % (National Council elections)

FDP/PLR inclusive LP/PL-BS	2019	23.5
CVP	2019	5.6
SP	2019	8.0
SVP	2019	42.7
EVP/CSP	2019	1.6
GLP	2019	10.5
BDP	2019	0.6
PdA/Sol.	2019	0.0
GPS	2019	6.2
Small right-wing parties	2019	0.3

Oftringen

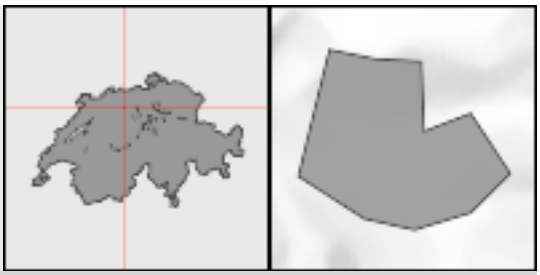

Population		
Residents	2019	14,101
Change in %	2010-2019	14.5
Population density per km²	2019	1,097.4
Age distribution in %		
0-19 years	2019	20.7
20-64 years	2019	63.2
65 years or over	2019	16.1
Foreign nationals in %	2019	36.9
Components of population change		
Crude marriage rate	2019	5.2
Crude divorce rate	2019	3.3
Crude birth rate	2019	12.7
Crude mortality rate	2019	7.2
Private households	2019	6,095
Size of households in persons	2019	2.29
Area		
Total surface area in km²	2016	12.9
Settlement and urban area in %	2004/09	30.7
Change in ha	1979/85-2004/09	85
Agricultural area in %	2004/09	35.5
Change in ha	1979/85-2004/09	-83
Wooded area in %	2004/09	33.8
Unproductive area in %	2004/09	0.1
Economy		
Employed total	2018	5,371
Primary sector	2018	98
Secondary sector	2018	1,412
Tertiary sector	2018	3,861
Business establishments total	2018	683
Primary sector	2018	36
Secondary sector	2018	125
Tertiary sector	2018	522
Construction and housing		
Dwelling vacancy rate	2020	5.26
New housing units per 1000 residents	2018	11.0
Social security		
Social assistance rate	2019	1.54

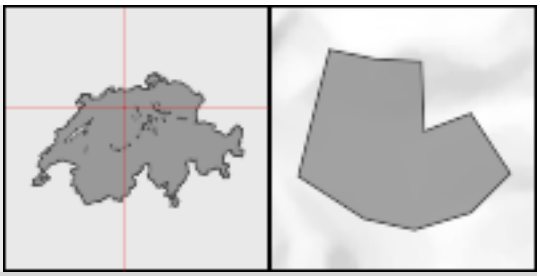

Oftringen

Voter shares of selected parties in % (National Council elections)		
FDP/PLR inclusive LP/PL-BS	2019	12.2
CVP	2019	6.3
SP	2019	19.3
SVP	2019	33.5
EVP/CSP	2019	6.8
GLP	2019	7.4
BDP	2019	3.1
PdA/Sol.	2019	0.0
GPS	2019	7.7
Small right-wing parties	2019	1.4

Ogens

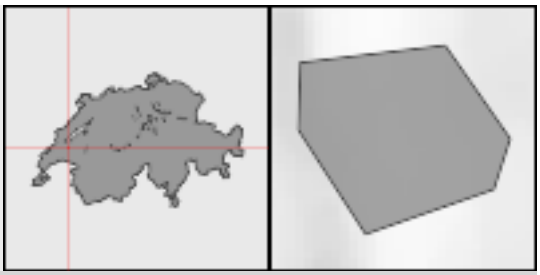

Population		
Residents	2019	295
Change in %	2010-2019	11.3
Population density per km²	2019	86.8
Age distribution in %		
0-19 years	2019	29.2
20-64 years	2019	57.3
65 years or over	2019	13.6
Foreign nationals in %	2019	12.5
Components of population change		
Crude marriage rate	2019	6.7
Crude divorce rate	2019	0.0
Crude birth rate	2019	0.0
Crude mortality rate	2019	0.0
Private households	2019	116
Size of households in persons	2019	2.53
Area		
Total surface area in km²	2016	3.4
Settlement and urban area in %	2004/09	8.0
Change in ha	1979/85-2004/09	7
Agricultural area in %	2004/09	61.5
Change in ha	1979/85-2004/09	-6
Wooded area in %	2004/09	30.5
Unproductive area in %	2004/09	0.0
Economy		
Employed total	2018	66
Primary sector	2018	19
Secondary sector	2018	33
Tertiary sector	2018	14
Business establishments total	2018	24
Primary sector	2018	8
Secondary sector	2018	6
Tertiary sector	2018	10
Construction and housing		
Dwelling vacancy rate	2020	0.75
New housing units per 1000 residents	2018	0.0
Social security		
Social assistance rate	2019	X

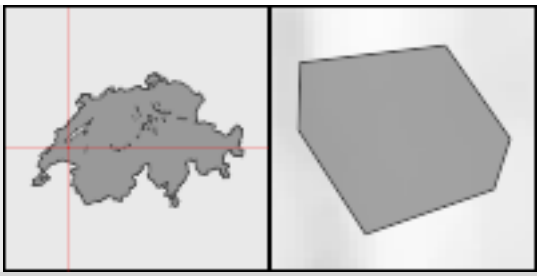

Ogens

Voter shares of selected parties in % (National Council elections)		
FDP/PLR inclusive LP/PL-BS	2019	20.3
CVP	2019	1.4
SP	2019	11.6
SVP	2019	29.3
EVP/CSP	2019	2.2
GLP	2019	4.3
BDP	2019	0.0
PdA/Sol.	2019	3.1
GPS	2019	25.9
Small right-wing parties	2019	1.2

Ollon



Population		
Residents	2019	7,555
Change in %	2010-2019	7.8
Population density per km²	2019	126.9
Age distribution in %		
0-19 years	2019	26.6
20-64 years	2019	54.7
65 years or over	2019	18.7
Foreign nationals in %	2019	34.2
Components of population change		
Crude marriage rate	2019	3.6
Crude divorce rate	2019	2.0
Crude birth rate	2019	8.7
Crude mortality rate	2019	4.4
Private households	2019	3,102
Size of households in persons	2019	2.23
Area		
Total surface area in km²	2016	59.6
Settlement and urban area in %	2004/09	10.6
Change in ha	1979/85-2004/09	128
Agricultural area in %	2004/09	40.1
Change in ha	1979/85-2004/09	-222
Wooded area in %	2004/09	45.5
Unproductive area in %	2004/09	3.8
Economy		
Employed total	2018	2,699
Primary sector	2018	185
Secondary sector	2018	263
Tertiary sector	2018	2,251
Business establishments total	2018	544
Primary sector	2018	62
Secondary sector	2018	67
Tertiary sector	2018	415
Construction and housing		
Dwelling vacancy rate	2020	0.70
New housing units per 1000 residents	2018	1.3
Social security		
Social assistance rate	2019	1.45



Ollon

Voter shares of selected parties in % (National Council elections)		
FDP/PLR inclusive LP/PL-BS	2019	30.5
CVP	2019	2.1
SP	2019	15.1
SVP	2019	18.9
EVP/CSP	2019	0.8
GLP	2019	8.7
BDP	2019	0.9
PdA/Sol.	2019	4.1
GPS	2019	15.9
Small right-wing parties	2019	0.3

Olsberg

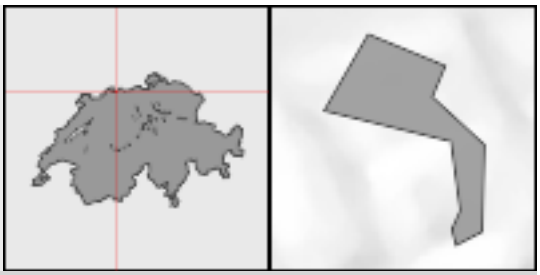

Population		
Residents	2019	361
Change in %	2010-2019	-3.7
Population density per km²	2019	78.3
Age distribution in %		
0-19 years	2019	14.4
20-64 years	2019	57.3
65 years or over	2019	28.3
Foreign nationals in %	2019	12.7
Components of population change		
Crude marriage rate	2019	5.6
Crude divorce rate	2019	2.8
Crude birth rate	2019	5.6
Crude mortality rate	2019	2.8
Private households	2019	159
Size of households in persons	2019	2.27
Area		
Total surface area in km²	2016	4.6
Settlement and urban area in %	2004/09	5.6
Change in ha	1979/85-2004/09	2
Agricultural area in %	2004/09	34.3
Change in ha	1979/85-2004/09	-3
Wooded area in %	2004/09	59.9
Unproductive area in %	2004/09	0.2
Economy		
Employed total	2018	X
Primary sector	2018	26
Secondary sector	2018	X
Tertiary sector	2018	75
Business establishments total	2018	X
Primary sector	2018	9
Secondary sector	2018	X
Tertiary sector	2018	23
Construction and housing		
Dwelling vacancy rate	2020	1.10
New housing units per 1000 residents	2018	0.0
Social security		
Social assistance rate	2019	X

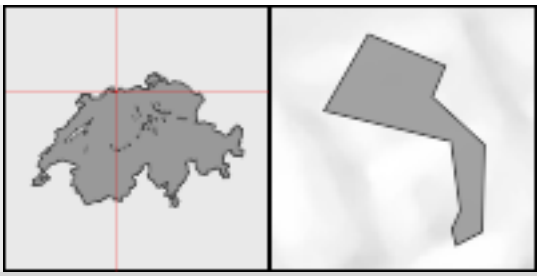

Olsberg

Voter shares of selected parties in % (National Council elections)		
FDP/PLR inclusive LP/PL-BS	2019	14.5
CVP	2019	11.7
SP	2019	20.9
SVP	2019	32.6
EVP/CSP	2019	1.9
GLP	2019	5.2
BDP	2019	2.2
PdA/Sol.	2019	0.0
GPS	2019	8.9
Small right-wing parties	2019	0.2

Olten

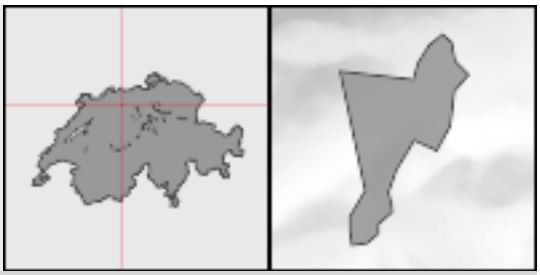

Population		
Residents	2019	18,399
Change in %	2010-2019	8.3
Population density per km²	2019	1,601.3
Age distribution in %		
0-19 years	2019	16.3
20-64 years	2019	65.1
65 years or over	2019	18.6
Foreign nationals in %	2019	29.3
Components of population change		
Crude marriage rate	2019	7.1
Crude divorce rate	2019	2.1
Crude birth rate	2019	12.0
Crude mortality rate	2019	9.6
Private households	2019	9,243
Size of households in persons	2019	1.94
Area		
Total surface area in km²	2016	11.5
Settlement and urban area in %	2004/09	40.5
Change in ha	1979/85-2004/09	30
Agricultural area in %	2004/09	12.7
Change in ha	1979/85-2004/09	-27
Wooded area in %	2004/09	41.8
Unproductive area in %	2004/09	5.1
Economy		
Employed total	2018	22,016
Primary sector	2018	8
Secondary sector	2018	2,477
Tertiary sector	2018	19,531
Business establishments total	2018	1,777
Primary sector	2018	X
Secondary sector	2018	152
Tertiary sector	2018	1,621
Construction and housing		
Dwelling vacancy rate	2020	3.28
New housing units per 1000 residents	2018	1.7
Social security		
Social assistance rate	2019	6.07

Olten



Voter shares of selected parties in % (National Council elections)		
FDP/PLR inclusive LP/PL-BS	2019	15.8
CVP	2019	8.3
SP	2019	26.2
SVP	2019	16.1
EVP/CSP	2019	1.8
GLP	2019	8.7
BDP	2019	1.7
PdA/Sol.	2019	0.0
GPS	2019	20.1
Small right-wing parties	2019	0.4

Oltingen

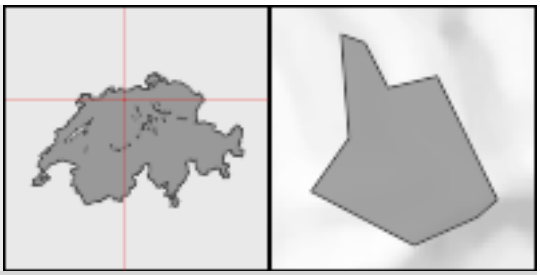

Population		
Residents	2019	498
Change in %	2010-2019	11.9
Population density per km²	2019	69.4
Age distribution in %		
0-19 years	2019	23.3
20-64 years	2019	58.6
65 years or over	2019	18.1
Foreign nationals in %	2019	6.8
Components of population change		
Crude marriage rate	2019	6.2
Crude divorce rate	2019	2.1
Crude birth rate	2019	14.4
Crude mortality rate	2019	6.2
Private households	2019	211
Size of households in persons	2019	2.34
Area		
Total surface area in km²	2016	7.2
Settlement and urban area in %	2004/09	5.8
Change in ha	1979/85-2004/09	7
Agricultural area in %	2004/09	59.4
Change in ha	1979/85-2004/09	-7
Wooded area in %	2004/09	34.4
Unproductive area in %	2004/09	0.3
Economy		
Employed total	2018	140
Primary sector	2018	52
Secondary sector	2018	35
Tertiary sector	2018	53
Business establishments total	2018	52
Primary sector	2018	17
Secondary sector	2018	12
Tertiary sector	2018	23
Construction and housing		
Dwelling vacancy rate	2020	0.41
New housing units per 1000 residents	2018	8.5
Social security		
Social assistance rate	2019	X

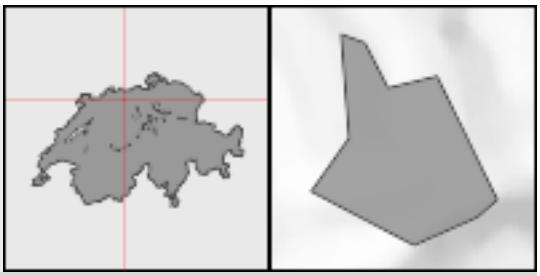

Oltingen

Voter shares of selected parties in % (National Council elections)		
FDP/PLR inclusive LP/PL-BS	2019	9.5
CVP	2019	1.3
SP	2019	15.2
SVP	2019	31.4
EVP/CSP	2019	1.4
GLP	2019	2.0
BDP	2019	0.9
PdA/Sol.	2019	0.0
GPS	2019	38.4
Small right-wing parties	2019	0.0

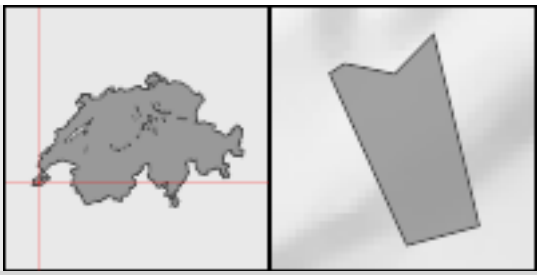

Onex

Population		
Residents	2019	19,058
Change in %	2010-2019	8.0
Population density per km²	2019	6,758.2
Age distribution in %		
0-19 years	2019	21.8
20-64 years	2019	58.7
65 years or over	2019	19.5
Foreign nationals in %	2019	36.0
Components of population change		
Crude marriage rate	2019	4.8
Crude divorce rate	2019	2.7
Crude birth rate	2019	12.7
Crude mortality rate	2019	8.8
Private households	2019	7,740
Size of households in persons	2019	2.40
Area		
Total surface area in km²	2016	2.8
Settlement and urban area in %	2004/09	77.3
Change in ha	1979/85-2004/09	26
Agricultural area in %	2004/09	6.0
Change in ha	1979/85-2004/09	-19
Wooded area in %	2004/09	13.1
Unproductive area in %	2004/09	3.5
Economy		
Employed total	2018	X
Primary sector	2018	X
Secondary sector	2018	872
Tertiary sector	2018	3,788
Business establishments total	2018	X
Primary sector	2018	X
Secondary sector	2018	100
Tertiary sector	2018	585
Construction and housing		
Dwelling vacancy rate	2020	0.20
New housing units per 1000 residents	2018	0.3
Social security		
Social assistance rate	2019	6.51

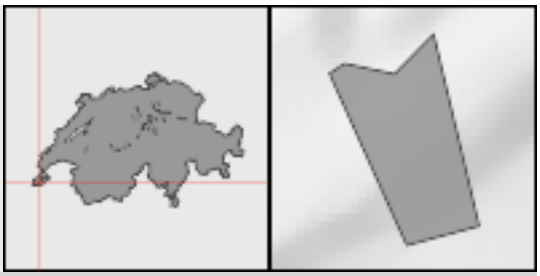

Onex

Voter shares of selected parties in % (National Council elections)		
FDP/PLR inclusive LP/PL-BS	2019	12.8
CVP	2019	7.2
SP	2019	16.7
SVP	2019	15.0
EVP/CSP	2019	0.8
GLP	2019	4.8
BDP	2019	0.4
PdA/Sol.	2019	7.2
GPS	2019	23.1
Small right-wing parties	2019	8.6

Onnens (VD)

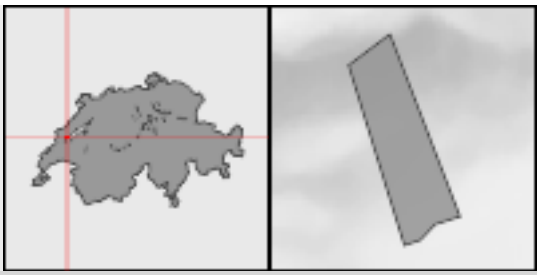

Population		
Residents	2019	496
Change in %	2010-2019	5.5
Population density per km²	2019	96.5
Age distribution in %		
0-19 years	2019	22.4
20-64 years	2019	59.5
65 years or over	2019	18.1
Foreign nationals in %	2019	12.5
Components of population change		
Crude marriage rate	2019	4.0
Crude divorce rate	2019	6.1
Crude birth rate	2019	16.2
Crude mortality rate	2019	0.0
Private households	2019	206
Size of households in persons	2019	2.40
Area		
Total surface area in km²	2016	5.1
Settlement and urban area in %	2004/09	9.2
Change in ha	1979/85-2004/09	11
Agricultural area in %	2004/09	41.9
Change in ha	1979/85-2004/09	-12
Wooded area in %	2004/09	48.9
Unproductive area in %	2004/09	0.0
Economy		
Employed total	2018	131
Primary sector	2018	31
Secondary sector	2018	6
Tertiary sector	2018	94
Business establishments total	2018	47
Primary sector	2018	9
Secondary sector	2018	5
Tertiary sector	2018	33
Construction and housing		
Dwelling vacancy rate	2020	0.00
New housing units per 1000 residents	2018	4.2
Social security		
Social assistance rate	2019	X

Onnens (VD)

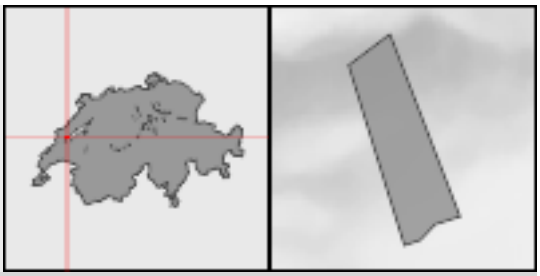

Voter shares of selected parties in % (National Council elections)		
FDP/PLR inclusive LP/PL-BS	2019	11.5
CVP	2019	1.2
SP	2019	22.8
SVP	2019	15.8
EVP/CSP	2019	1.5
GLP	2019	15.4
BDP	2019	0.9
PdA/Sol.	2019	3.0
GPS	2019	23.9
Small right-wing parties	2019	0.7

Onsernone

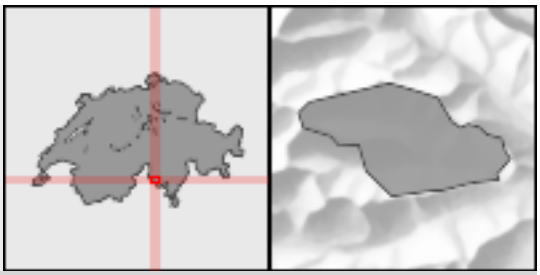

Population		
Residents	2019	661
Change in %	2010-2019	-12.9
Population density per km²	2019	6.3
Age distribution in %		
0-19 years	2019	10.0
20-64 years	2019	53.1
65 years or over	2019	36.9
Foreign nationals in %	2019	7.3
Components of population change		
Crude marriage rate	2019	1.5
Crude divorce rate	2019	0.0
Crude birth rate	2019	4.5
Crude mortality rate	2019	20.8
Private households	2019	347
Size of households in persons	2019	1.84
Area		
Total surface area in km²	2016	105.4
Settlement and urban area in %	2004/09	1.0
Change in ha	1979/85-2004/09	22
Agricultural area in %	2004/09	9.6
Change in ha	1979/85-2004/09	-245
Wooded area in %	2004/09	67.9
Unproductive area in %	2004/09	21.5
Economy		
Employed total	2018	228
Primary sector	2018	33
Secondary sector	2018	25
Tertiary sector	2018	170
Business establishments total	2018	83
Primary sector	2018	14
Secondary sector	2018	17
Tertiary sector	2018	52
Construction and housing		
Dwelling vacancy rate	2020	0.20
New housing units per 1000 residents	2018	0.0
Social security		
Social assistance rate	2019	1.17

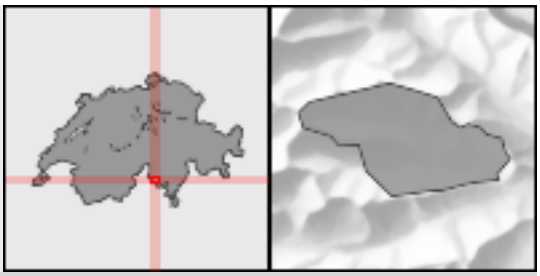

Onsernone

Voter shares of selected parties in % (National Council elections)		
FDP/PLR inclusive LP/PL-BS	2019	17.9
CVP	2019	8.0
SP	2019	10.9
SVP	2019	8.1
EVP/CSP	2019	0.0
GLP	2019	0.8
BDP	2019	0.0
PdA/Sol.	2019	0.4
GPS	2019	36.9
Small right-wing parties	2019	14.8

Opfikon

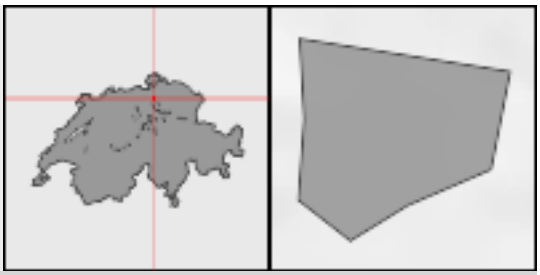

Population		
Residents	2019	21,014
Change in %	2010-2019	34.9
Population density per km²	2019	3,759.2
Age distribution in %		
0-19 years	2019	20.4
20-64 years	2019	68.0
65 years or over	2019	11.6
Foreign nationals in %	2019	44.9
Components of population change		
Crude marriage rate	2019	6.3
Crude divorce rate	2019	2.0
Crude birth rate	2019	12.5
Crude mortality rate	2019	6.1
Private households	2019	9,472
Size of households in persons	2019	2.20
Area		
Total surface area in km²	2016	5.6
Settlement and urban area in %	2004/09	62.1
Change in ha	1979/85-2004/09	66
Agricultural area in %	2004/09	20.0
Change in ha	1979/85-2004/09	-68
Wooded area in %	2004/09	15.5
Unproductive area in %	2004/09	2.3
Economy		
Employed total	2018	19,226
Primary sector	2018	13
Secondary sector	2018	1,534
Tertiary sector	2018	17,679
Business establishments total	2018	1,414
Primary sector	2018	6
Secondary sector	2018	154
Tertiary sector	2018	1,254
Construction and housing		
Dwelling vacancy rate	2020	1.88
New housing units per 1000 residents	2018	15.6
Social security		
Social assistance rate	2019	4.59

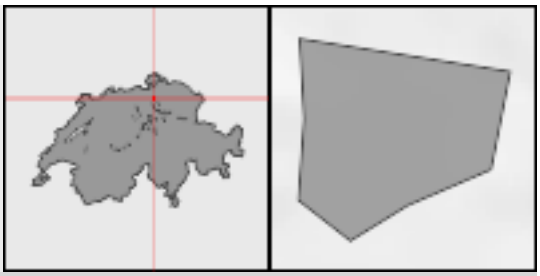

Opfikon

Voter shares of selected parties in % (National Council elections)		
FDP/PLR inclusive LP/PL-BS	2019	12.8
CVP	2019	5.9
SP	2019	14.7
SVP	2019	34.9
EVP/CSP	2019	3.3
GLP	2019	15.6
BDP	2019	1.8
PdA/Sol.	2019	0.5
GPS	2019	7.7
Small right-wing parties	2019	1.0

Schweizerische Eidgenossenschaft
Confédération suisse
Confederazione Svizzera
Confederaziun svizra

Eidgenössisches Departement des Innern EDI
Département fédéral de l'intérieur DFI
Bundesamt für Statistik BFS
Office fédéral de la statistique OFS

Oppens

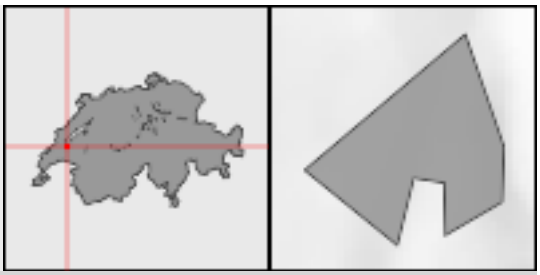

Population		
Residents	2019	203
Change in %	2010-2019	22.3
Population density per km²	2019	56.4
Age distribution in %		
0-19 years	2019	22.2
20-64 years	2019	64.0
65 years or over	2019	13.8
Foreign nationals in %	2019	24.1
Components of population change		
Crude marriage rate	2019	5.0
Crude divorce rate	2019	5.0
Crude birth rate	2019	20.0
Crude mortality rate	2019	0.0
Private households	2019	72
Size of households in persons	2019	2.72
Area		
Total surface area in km²	2016	3.6
Settlement and urban area in %	2004/09	6.1
Change in ha	1979/85-2004/09	7
Agricultural area in %	2004/09	64.9
Change in ha	1979/85-2004/09	-7
Wooded area in %	2004/09	28.2
Unproductive area in %	2004/09	0.8
Economy		
Employed total	2018	204
Primary sector	2018	80
Secondary sector	2018	34
Tertiary sector	2018	90
Business establishments total	2018	27
Primary sector	2018	10
Secondary sector	2018	X
Tertiary sector	2018	13
Construction and housing		
Dwelling vacancy rate	2020	0.00
New housing units per 1000 residents	2018	0.0
Social security		
Social assistance rate	2019	X

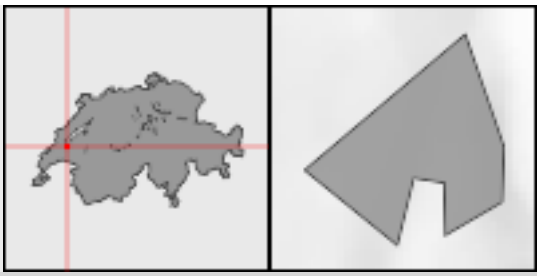

Oppens

Voter shares of selected parties in % (National Council elections)		
FDP/PLR inclusive LP/PL-BS	2019	22.7
CVP	2019	0.6
SP	2019	12.1
SVP	2019	28.4
EVP/CSP	2019	0.0
GLP	2019	12.3
BDP	2019	0.2
PdA/Sol.	2019	0.7
GPS	2019	20.6
Small right-wing parties	2019	0.0

Oppligen

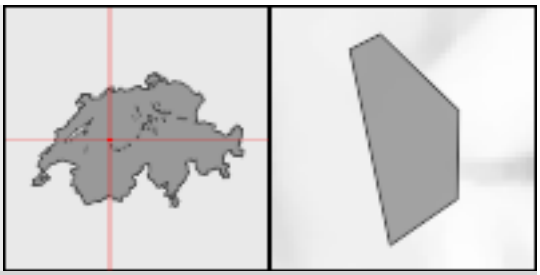

Population		
Residents	2019	641
Change in %	2010-2019	-3.6
Population density per km²	2019	188.5
Age distribution in %		
0-19 years	2019	21.5
20-64 years	2019	62.4
65 years or over	2019	16.1
Foreign nationals in %	2019	4.2
Components of population change		
Crude marriage rate	2019	0.0
Crude divorce rate	2019	0.0
Crude birth rate	2019	6.2
Crude mortality rate	2019	9.3
Private households	2019	272
Size of households in persons	2019	2.33
Area		
Total surface area in km²	2016	3.4
Settlement and urban area in %	2004/09	12.0
Change in ha	1979/85-2004/09	7
Agricultural area in %	2004/09	54.8
Change in ha	1979/85-2004/09	-6
Wooded area in %	2004/09	32.0
Unproductive area in %	2004/09	1.2
Economy		
Employed total	2018	204
Primary sector	2018	67
Secondary sector	2018	71
Tertiary sector	2018	66
Business establishments total	2018	49
Primary sector	2018	12
Secondary sector	2018	8
Tertiary sector	2018	29
Construction and housing		
Dwelling vacancy rate	2020	0.00
New housing units per 1000 residents	2018	1.6
Social security		
Social assistance rate	2019	1.38

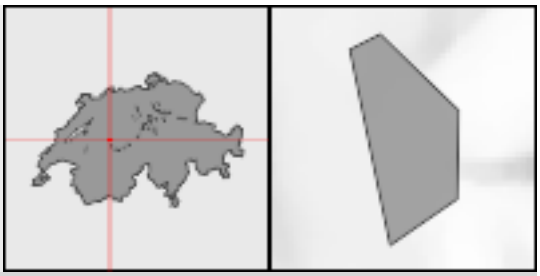

Oppligen

Voter shares of selected parties in % (National Council elections)		
FDP/PLR inclusive LP/PL-BS	2019	4.6
CVP	2019	1.3
SP	2019	7.4
SVP	2019	37.6
EVP/CSP	2019	4.1
GLP	2019	15.0
BDP	2019	7.9
PdA/Sol.	2019	0.3
GPS	2019	12.1
Small right-wing parties	2019	2.9

Orbe

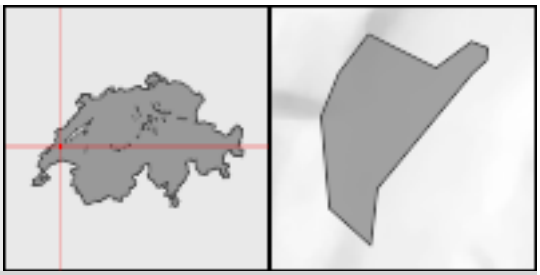

Population		
Residents	2019	7,018
Change in %	2010-2019	12.4
Population density per km²	2019	582.4
Age distribution in %		
0-19 years	2019	23.3
20-64 years	2019	61.5
65 years or over	2019	15.3
Foreign nationals in %	2019	32.4
Components of population change		
Crude marriage rate	2019	3.9
Crude divorce rate	2019	4.2
Crude birth rate	2019	14.0
Crude mortality rate	2019	6.9
Private households	2019	3,102
Size of households in persons	2019	2.25
Area		
Total surface area in km²	2016	12.1
Settlement and urban area in %	2004/09	19.7
Change in ha	1979/85-2004/09	71
Agricultural area in %	2004/09	73.5
Change in ha	1979/85-2004/09	-68
Wooded area in %	2004/09	3.7
Unproductive area in %	2004/09	3.2
Economy		
Employed total	2018	4,678
Primary sector	2018	34
Secondary sector	2018	1,498
Tertiary sector	2018	3,146
Business establishments total	2018	453
Primary sector	2018	15
Secondary sector	2018	73
Tertiary sector	2018	365
Construction and housing		
Dwelling vacancy rate	2020	2.15
New housing units per 1000 residents	2018	0.4
Social security		
Social assistance rate	2019	4.93

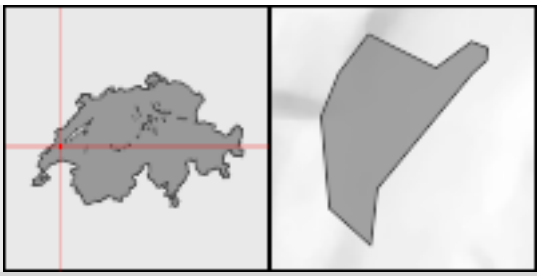

Orbe

Voter shares of selected parties in % (National Council elections)		
FDP/PLR inclusive LP/PL-BS	2019	20.4
CVP	2019	2.1
SP	2019	23.9
SVP	2019	19.8
EVP/CSP	2019	1.2
GLP	2019	6.9
BDP	2019	0.2
PdA/Sol.	2019	2.5
GPS	2019	19.9
Small right-wing parties	2019	1.0

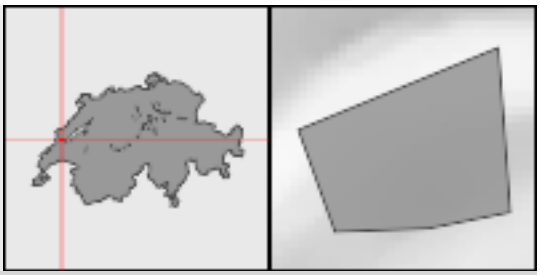

Orges

Population		
Residents	2019	332
Change in %	2010-2019	25.3
Population density per km²	2019	82.6
Age distribution in %		
0-19 years	2019	25.3
20-64 years	2019	64.2
65 years or over	2019	10.5
Foreign nationals in %	2019	11.4
Components of population change		
Crude marriage rate	2019	3.0
Crude divorce rate	2019	0.0
Crude birth rate	2019	3.0
Crude mortality rate	2019	3.0
Private households	2019	136
Size of households in persons	2019	2.44
Area		
Total surface area in km²	2016	4.0
Settlement and urban area in %	2004/09	5.9
Change in ha	1979/85-2004/09	2
Agricultural area in %	2004/09	80.5
Change in ha	1979/85-2004/09	-1
Wooded area in %	2004/09	13.5
Unproductive area in %	2004/09	0.0
Economy		
Employed total	2018	132
Primary sector	2018	21
Secondary sector	2018	41
Tertiary sector	2018	70
Business establishments total	2018	27
Primary sector	2018	6
Secondary sector	2018	6
Tertiary sector	2018	15
Construction and housing		
Dwelling vacancy rate	2020	0.65
New housing units per 1000 residents	2018	0.0
Social security		
Social assistance rate	2019	2.40

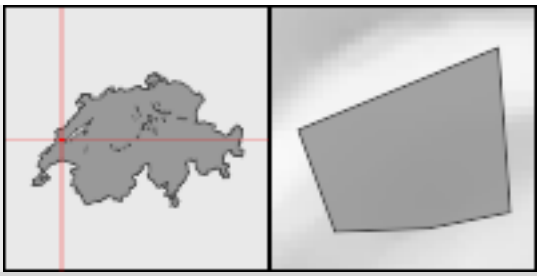

Orges

Voter shares of selected parties in % (National Council elections)		
FDP/PLR inclusive LP/PL-BS	2019	17.5
CVP	2019	1.8
SP	2019	12.9
SVP	2019	36.0
EVP/CSP	2019	2.8
GLP	2019	8.9
BDP	2019	0.2
PdA/Sol.	2019	5.9
GPS	2019	13.6
Small right-wing parties	2019	0.0

Origlio

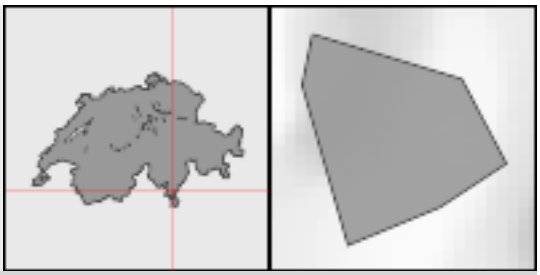

Population		
Residents	2019	1,482
Change in %	2010-2019	9.4
Population density per km²	2019	712.5
Age distribution in %		
0-19 years	2019	22.2
20-64 years	2019	59.4
65 years or over	2019	18.4
Foreign nationals in %	2019	17.5
Components of population change		
Crude marriage rate	2019	2.7
Crude divorce rate	2019	2.0
Crude birth rate	2019	4.8
Crude mortality rate	2019	4.1
Private households	2019	589
Size of households in persons	2019	2.49
Area		
Total surface area in km²	2016	2.1
Settlement and urban area in %	2004/09	27.9
Change in ha	1979/85-2004/09	10
Agricultural area in %	2004/09	13.0
Change in ha	1979/85-2004/09	-1
Wooded area in %	2004/09	54.8
Unproductive area in %	2004/09	4.3
Economy		
Employed total	2018	217
Primary sector	2018	5
Secondary sector	2018	22
Tertiary sector	2018	190
Business establishments total	2018	X
Primary sector	2018	X
Secondary sector	2018	11
Tertiary sector	2018	75
Construction and housing		
Dwelling vacancy rate	2020	1.93
New housing units per 1000 residents	2018	2.0
Social security		
Social assistance rate	2019	0.41

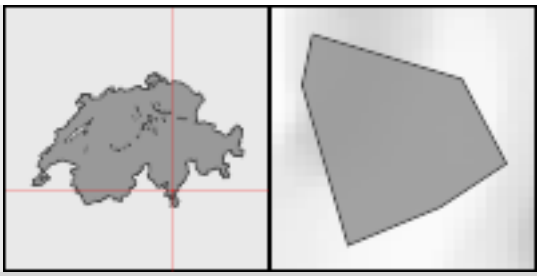

Origlio

Voter shares of selected parties in % (National Council elections)		
FDP/PLR inclusive LP/PL-BS	2019	22.1
CVP	2019	8.7
SP	2019	16.8
SVP	2019	14.2
EVP/CSP	2019	0.0
GLP	2019	2.0
BDP	2019	0.0
PdA/Sol.	2019	0.1
GPS	2019	13.9
Small right-wing parties	2019	17.8

Schweizerische Eidgenossenschaft
Confédération suisse
Confederazione Svizzera
Confederaziun svizra

Eidgenössisches Departement des Innern EDI
Département fédéral de l'intérieur DFI
Bundesamt für Statistik BFS
Office fédéral de la statistique OFS

Ormalingen



Population		
Residents	2019	2,261
Change in %	2010-2019	16.1
Population density per km²	2019	326.3
Age distribution in %		
0-19 years	2019	19.1
20-64 years	2019	60.7
65 years or over	2019	20.2
Foreign nationals in %	2019	11.3
Components of population change		
Crude marriage rate	2019	7.1
Crude divorce rate	2019	0.0
Crude birth rate	2019	12.1
Crude mortality rate	2019	6.3
Private households	2019	962
Size of households in persons	2019	2.32
Area		
Total surface area in km²	2016	6.9
Settlement and urban area in %	2004/09	11.4
Change in ha	1979/85-2004/09	24
Agricultural area in %	2004/09	50.9
Change in ha	1979/85-2004/09	-18
Wooded area in %	2004/09	37.6
Unproductive area in %	2004/09	0.1
Economy		
Employed total	2018	855
Primary sector	2018	58
Secondary sector	2018	349
Tertiary sector	2018	448
Business establishments total	2018	143
Primary sector	2018	16
Secondary sector	2018	35
Tertiary sector	2018	92
Construction and housing		
Dwelling vacancy rate	2020	1.35
New housing units per 1000 residents	2018	1.4
Social security		
Social assistance rate	2019	X



Ormalingen

Voter shares of selected parties in % (National Council elections)		
FDP/PLR inclusive LP/PL-BS	2019	15.2
CVP	2019	4.7
SP	2019	17.3
SVP	2019	30.1
EVP/CSP	2019	4.5
GLP	2019	3.2
BDP	2019	1.0
PdA/Sol.	2019	0.0
GPS	2019	23.8
Small right-wing parties	2019	0.0

Schweizerische Eidgenossenschaft
Confédération suisse
Confederazione Svizzera
Confederaziun svizra

Eidgenössisches Departement des Innern EDI
Département fédéral de l'intérieur DFI
Bundesamt für Statistik BFS
Office fédéral de la statistique OFS

Ormont-Dessous

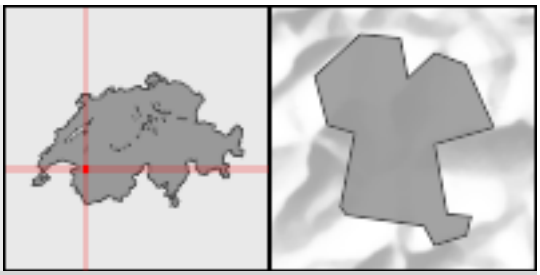

Population		
Residents	2019	1,142
Change in %	2010-2019	11.9
Population density per km²	2019	17.8
Age distribution in %		
0-19 years	2019	18.8
20-64 years	2019	60.5
65 years or over	2019	20.7
Foreign nationals in %	2019	16.5
Components of population change		
Crude marriage rate	2019	6.2
Crude divorce rate	2019	4.4
Crude birth rate	2019	7.1
Crude mortality rate	2019	15.9
Private households	2019	569
Size of households in persons	2019	2.01
Area		
Total surface area in km²	2016	64.1
Settlement and urban area in %	2004/09	3.2
Change in ha	1979/85-2004/09	22
Agricultural area in %	2004/09	38.9
Change in ha	1979/85-2004/09	-216
Wooded area in %	2004/09	45.4
Unproductive area in %	2004/09	12.5
Economy		
Employed total	2018	406
Primary sector	2018	90
Secondary sector	2018	45
Tertiary sector	2018	271
Business establishments total	2018	124
Primary sector	2018	35
Secondary sector	2018	23
Tertiary sector	2018	66
Construction and housing		
Dwelling vacancy rate	2020	2.63
New housing units per 1000 residents	2018	0.0
Social security		
Social assistance rate	2019	3.04

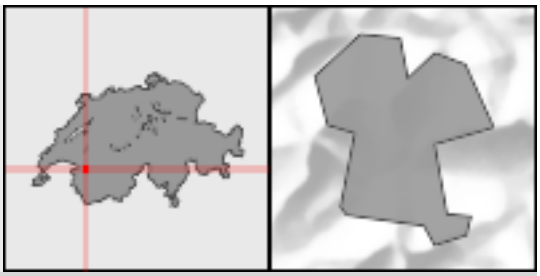

Ormont-Dessous

Voter shares of selected parties in % (National Council elections)

FDP/PLR inclusive LP/PL-BS	2019	26.9
CVP	2019	1.8
SP	2019	17.5
SVP	2019	32.7
EVP/CSP	2019	0.0
GLP	2019	4.0
BDP	2019	0.5
PdA/Sol.	2019	3.0
GPS	2019	11.1
Small right-wing parties	2019	0.2

Schweizerische Eidgenossenschaft
Confédération suisse
Confederazione Svizzera
Confederaziun svizra

Eidgenössisches Departement des Innern EDI
Département fédéral de l'intérieur DFI
Bundesamt für Statistik BFS
Office fédéral de la statistique OFS

Ormont-Dessus

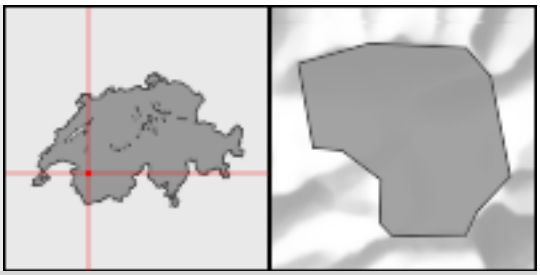

Population		
Residents	2019	1,433
Change in %	2010-2019	-1.6
Population density per km²	2019	23.3
Age distribution in %		
0-19 years	2019	16.0
20-64 years	2019	56.1
65 years or over	2019	27.9
Foreign nationals in %	2019	22.7
Components of population change		
Crude marriage rate	2019	3.5
Crude divorce rate	2019	0.7
Crude birth rate	2019	6.9
Crude mortality rate	2019	15.3
Private households	2019	698
Size of households in persons	2019	2.02
Area		
Total surface area in km²	2016	61.6
Settlement and urban area in %	2004/09	3.6
Change in ha	1979/85-2004/09	34
Agricultural area in %	2004/09	33.5
Change in ha	1979/85-2004/09	-133
Wooded area in %	2004/09	32.8
Unproductive area in %	2004/09	30.1
Economy		
Employed total	2018	783
Primary sector	2018	47
Secondary sector	2018	148
Tertiary sector	2018	588
Business establishments total	2018	220
Primary sector	2018	22
Secondary sector	2018	46
Tertiary sector	2018	152
Construction and housing		
Dwelling vacancy rate	2020	2.28
New housing units per 1000 residents	2018	1.4
Social security		
Social assistance rate	2019	1.04



Ormont-Dessus

Voter shares of selected parties in % (National Council elections)

FDP/PLR inclusive LP/PL-BS	2019	44.5
CVP	2019	2.0
SP	2019	11.8
SVP	2019	21.3
EVP/CSP	2019	0.1
GLP	2019	4.8
BDP	2019	0.7
PdA/Sol.	2019	1.9
GPS	2019	10.5
Small right-wing parties	2019	0.1

Orny

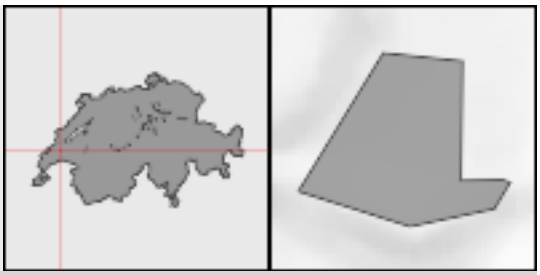

Population		
Residents	2019	416
Change in %	2010-2019	13.4
Population density per km²	2019	75.0
Age distribution in %		
0-19 years	2019	23.1
20-64 years	2019	60.6
65 years or over	2019	16.3
Foreign nationals in %	2019	15.9
Components of population change		
Crude marriage rate	2019	7.7
Crude divorce rate	2019	2.6
Crude birth rate	2019	17.9
Crude mortality rate	2019	15.3
Private households	2019	159
Size of households in persons	2019	2.47
Area		
Total surface area in km²	2016	5.6
Settlement and urban area in %	2004/09	6.9
Change in ha	1979/85-2004/09	10
Agricultural area in %	2004/09	76.0
Change in ha	1979/85-2004/09	-11
Wooded area in %	2004/09	16.2
Unproductive area in %	2004/09	0.9
Economy		
Employed total	2018	113
Primary sector	2018	34
Secondary sector	2018	11
Tertiary sector	2018	68
Business establishments total	2018	30
Primary sector	2018	9
Secondary sector	2018	5
Tertiary sector	2018	16
Construction and housing		
Dwelling vacancy rate	2020	4.28
New housing units per 1000 residents	2018	8.4
Social security		
Social assistance rate	2019	X

Orny

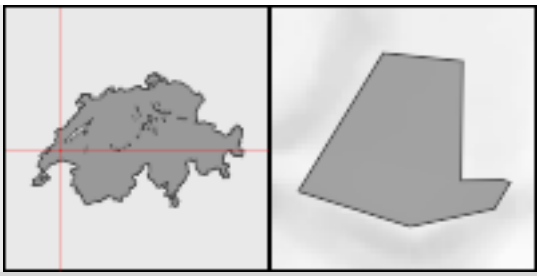

Voter shares of selected parties in % (National Council elections)		
FDP/PLR inclusive LP/PL-BS	2019	18.2
CVP	2019	1.0
SP	2019	12.2
SVP	2019	28.0
EVP/CSP	2019	1.0
GLP	2019	9.4
BDP	2019	0.2
PdA/Sol.	2019	4.3
GPS	2019	20.4
Small right-wing parties	2019	0.0

Oron

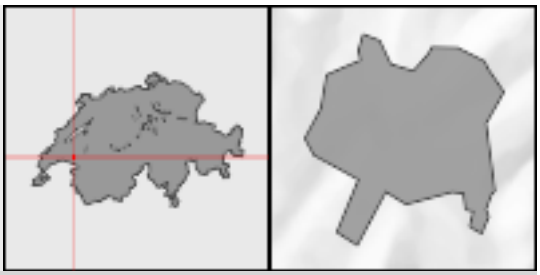

Population		
Residents	2019	5,661
Change in %	2010-2019	22.1
Population density per km²	2019	229.9
Age distribution in %		
0-19 years	2019	24.5
20-64 years	2019	60.0
65 years or over	2019	15.6
Foreign nationals in %	2019	21.4
Components of population change		
Crude marriage rate	2019	4.3
Crude divorce rate	2019	1.8
Crude birth rate	2019	12.9
Crude mortality rate	2019	7.7
Private households	2019	2,357
Size of households in persons	2019	2.37
Area		
Total surface area in km²	2016	24.6
Settlement and urban area in %	2004/09	10.6
Change in ha	1979/85-2004/09	60
Agricultural area in %	2004/09	70.1
Change in ha	1979/85-2004/09	-53
Wooded area in %	2004/09	18.9
Unproductive area in %	2004/09	0.4
Economy		
Employed total	2018	2,461
Primary sector	2018	195
Secondary sector	2018	730
Tertiary sector	2018	1,536
Business establishments total	2018	419
Primary sector	2018	63
Secondary sector	2018	74
Tertiary sector	2018	282
Construction and housing		
Dwelling vacancy rate	2020	1.98
New housing units per 1000 residents	2018	4.4
Social security		
Social assistance rate	2019	5.25

Oron

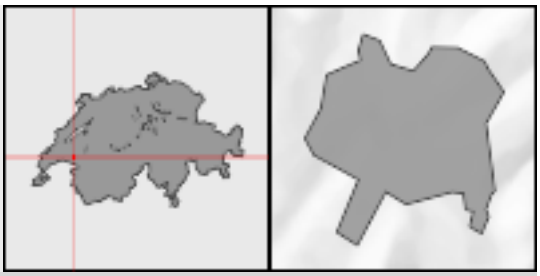

Voter shares of selected parties in % (National Council elections)		
FDP/PLR inclusive LP/PL-BS	2019	19.3
CVP	2019	2.0
SP	2019	19.5
SVP	2019	24.4
EVP/CSP	2019	1.9
GLP	2019	6.2
BDP	2019	0.3
PdA/Sol.	2019	3.8
GPS	2019	18.7
Small right-wing parties	2019	1.3

Orpund

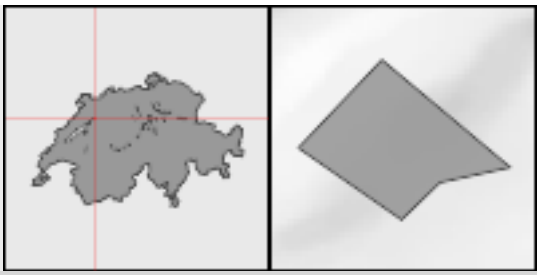

Population		
Residents	2019	2,873
Change in %	2010-2019	7.6
Population density per km²	2019	723.7
Age distribution in %		
0-19 years	2019	18.7
20-64 years	2019	58.0
65 years or over	2019	23.3
Foreign nationals in %	2019	21.1
Components of population change		
Crude marriage rate	2019	3.9
Crude divorce rate	2019	1.8
Crude birth rate	2019	8.1
Crude mortality rate	2019	9.5
Private households	2019	1,308
Size of households in persons	2019	2.15
Area		
Total surface area in km²	2016	4.0
Settlement and urban area in %	2004/09	20.8
Change in ha	1979/85-2004/09	10
Agricultural area in %	2004/09	39.1
Change in ha	1979/85-2004/09	-11
Wooded area in %	2004/09	37.3
Unproductive area in %	2004/09	2.8
Economy		
Employed total	2018	760
Primary sector	2018	30
Secondary sector	2018	411
Tertiary sector	2018	319
Business establishments total	2018	127
Primary sector	2018	7
Secondary sector	2018	36
Tertiary sector	2018	84
Construction and housing		
Dwelling vacancy rate	2020	6.50
New housing units per 1000 residents	2018	11.0
Social security		
Social assistance rate	2019	6.39

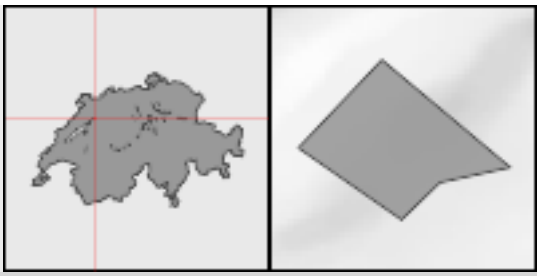

Orpund

Voter shares of selected parties in % (National Council elections)		
FDP/PLR inclusive LP/PL-BS	2019	6.8
CVP	2019	1.5
SP	2019	19.5
SVP	2019	37.0
EVP/CSP	2019	4.4
GLP	2019	7.4
BDP	2019	6.7
PdA/Sol.	2019	0.8
GPS	2019	8.6
Small right-wing parties	2019	3.2

Orselina

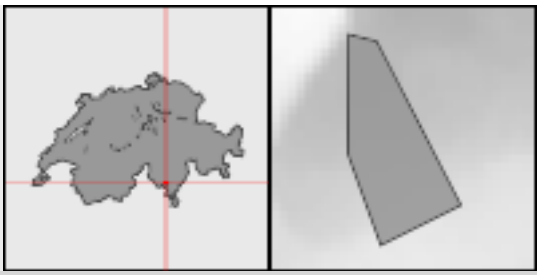

Population		
Residents	2019	717
Change in %	2010-2019	-5.0
Population density per km²	2019	369.6
Age distribution in %		
0-19 years	2019	7.9
20-64 years	2019	51.7
65 years or over	2019	40.3
Foreign nationals in %	2019	19.4
Components of population change		
Crude marriage rate	2019	4.2
Crude divorce rate	2019	2.8
Crude birth rate	2019	5.5
Crude mortality rate	2019	6.9
Private households	2019	395
Size of households in persons	2019	1.75
Area		
Total surface area in km²	2016	1.9
Settlement and urban area in %	2004/09	27.8
Change in ha	1979/85-2004/09	11
Agricultural area in %	2004/09	1.5
Change in ha	1979/85-2004/09	-1
Wooded area in %	2004/09	70.6
Unproductive area in %	2004/09	0.0
Economy		
Employed total	2018	497
Primary sector	2018	X
Secondary sector	2018	25
Tertiary sector	2018	472
Business establishments total	2018	72
Primary sector	2018	X
Secondary sector	2018	8
Tertiary sector	2018	64
Construction and housing		
Dwelling vacancy rate	2020	3.32
New housing units per 1000 residents	2018	1.4
Social security		
Social assistance rate	2019	1.10

Orselina

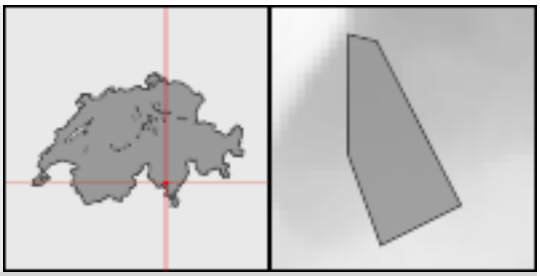

Voter shares of selected parties in % (National Council elections)		
FDP/PLR inclusive LP/PL-BS	2019	21.7
CVP	2019	13.6
SP	2019	11.4
SVP	2019	10.6
EVP/CSP	2019	0.0
GLP	2019	5.1
BDP	2019	0.0
PdA/Sol.	2019	0.3
GPS	2019	18.2
Small right-wing parties	2019	13.3

Orsières

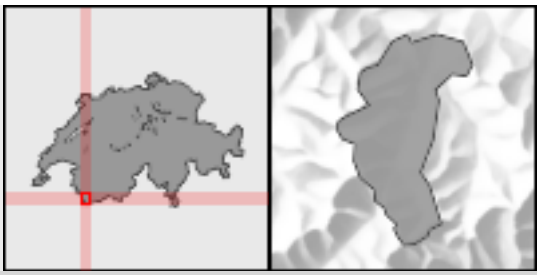

Population		
Residents	2019	3,172
Change in %	2010-2019	3.1
Population density per km²	2019	19.2
Age distribution in %		
0-19 years	2019	22.8
20-64 years	2019	54.3
65 years or over	2019	22.9
Foreign nationals in %	2019	13.9
Components of population change		
Crude marriage rate	2019	2.8
Crude divorce rate	2019	1.9
Crude birth rate	2019	9.7
Crude mortality rate	2019	11.0
Private households	2019	1,342
Size of households in persons	2019	2.34
Area		
Total surface area in km²	2016	164.9
Settlement and urban area in %	2004/09	1.8
Change in ha	1979/85-2004/09	86
Agricultural area in %	2004/09	15.9
Change in ha	1979/85-2004/09	-388
Wooded area in %	2004/09	26.9
Unproductive area in %	2004/09	55.4
Economy		
Employed total	2018	1,259
Primary sector	2018	131
Secondary sector	2018	405
Tertiary sector	2018	723
Business establishments total	2018	303
Primary sector	2018	48
Secondary sector	2018	56
Tertiary sector	2018	199
Construction and housing		
Dwelling vacancy rate	2020	0.57
New housing units per 1000 residents	2018	2.5
Social security		
Social assistance rate	2019	0.38

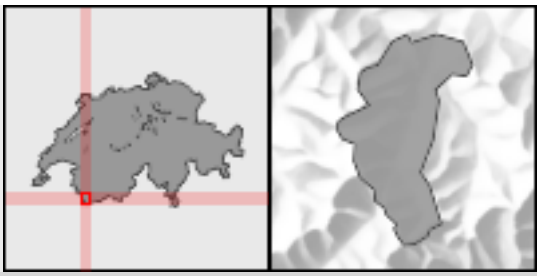

Orsières

Voter shares of selected parties in % (National Council elections)		
FDP/PLR inclusive LP/PL-BS	2019	24.3
CVP	2019	44.2
SP	2019	8.7
SVP	2019	12.1
EVP/CSP	2019	1.8
GLP	2019	0.5
BDP	2019	0.0
PdA/Sol.	2019	0.0
GPS	2019	6.9
Small right-wing parties	2019	0.0

Schweizerische Eidgenossenschaft
Confédération suisse
Confederazione Svizzera
Confederaziun svizra

Eidgenössisches Departement des Innern EDI
Département fédéral de l'intérieur DFI
Bundesamt für Statistik BFS
Office fédéral de la statistique OFS

Orvin

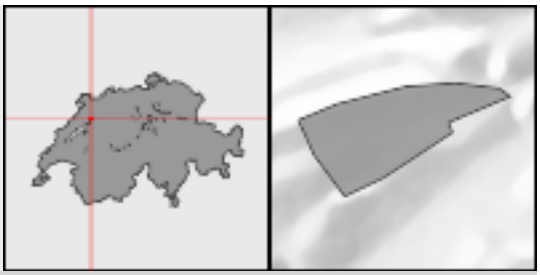

Population		
Residents	2019	1,196
Change in %	2010-2019	0.3
Population density per km²	2019	55.4
Age distribution in %		
0-19 years	2019	19.9
20-64 years	2019	57.9
65 years or over	2019	22.2
Foreign nationals in %	2019	11.8
Components of population change		
Crude marriage rate	2019	0.0
Crude divorce rate	2019	1.7
Crude birth rate	2019	9.9
Crude mortality rate	2019	6.6
Private households	2019	539
Size of households in persons	2019	2.19
Area		
Total surface area in km²	2016	21.6
Settlement and urban area in %	2004/09	4.8
Change in ha	1979/85-2004/09	13
Agricultural area in %	2004/09	37.5
Change in ha	1979/85-2004/09	-8
Wooded area in %	2004/09	57.2
Unproductive area in %	2004/09	0.6
Economy		
Employed total	2018	476
Primary sector	2018	57
Secondary sector	2018	167
Tertiary sector	2018	252
Business establishments total	2018	92
Primary sector	2018	23
Secondary sector	2018	18
Tertiary sector	2018	51
Construction and housing		
Dwelling vacancy rate	2020	0.47
New housing units per 1000 residents	2018	0.8
Social security		
Social assistance rate	2019	1.88

Orvin

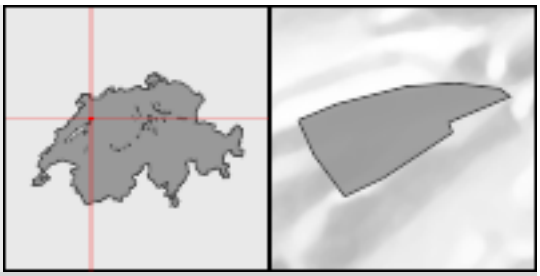

Voter shares of selected parties in % (National Council elections)

FDP/PLR inclusive LP/PL-BS	2019	5.8
CVP	2019	2.3
SP	2019	18.1
SVP	2019	35.4
EVP/CSP	2019	4.3
GLP	2019	4.6
BDP	2019	2.8
PdA/Sol.	2019	0.8
GPS	2019	19.9
Small right-wing parties	2019	2.1

Orzens

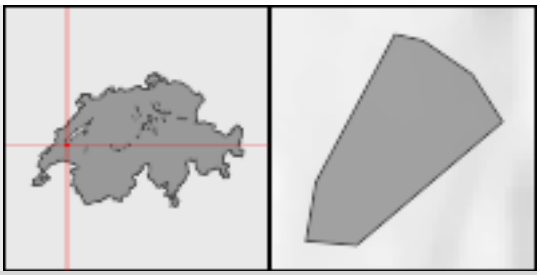

Population		
Residents	2019	208
Change in %	2010-2019	5.1
Population density per km²	2019	49.5
Age distribution in %		
0-19 years	2019	18.8
20-64 years	2019	58.7
65 years or over	2019	22.6
Foreign nationals in %	2019	8.2
Components of population change		
Crude marriage rate	2019	5.0
Crude divorce rate	2019	5.0
Crude birth rate	2019	29.7
Crude mortality rate	2019	5.0
Private households	2019	95
Size of households in persons	2019	2.19
Area		
Total surface area in km²	2016	4.2
Settlement and urban area in %	2004/09	4.8
Change in ha	1979/85-2004/09	3
Agricultural area in %	2004/09	79.3
Change in ha	1979/85-2004/09	-3
Wooded area in %	2004/09	15.9
Unproductive area in %	2004/09	0.0
Economy		
Employed total	2018	69
Primary sector	2018	17
Secondary sector	2018	34
Tertiary sector	2018	18
Business establishments total	2018	22
Primary sector	2018	8
Secondary sector	2018	7
Tertiary sector	2018	7
Construction and housing		
Dwelling vacancy rate	2020	0.00
New housing units per 1000 residents	2018	10.3
Social security		
Social assistance rate	2019	X

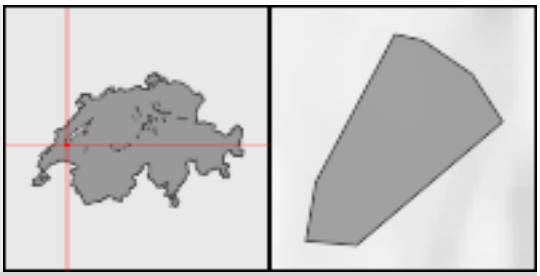

Orzens

Voter shares of selected parties in % (National Council elections)		
FDP/PLR inclusive LP/PL-BS	2019	12.7
CVP	2019	0.1
SP	2019	8.6
SVP	2019	43.7
EVP/CSP	2019	6.3
GLP	2019	6.1
BDP	2019	0.0
PdA/Sol.	2019	0.7
GPS	2019	20.4
Small right-wing parties	2019	0.0

Ossingen



Population		
Residents	2019	1,668
Change in %	2010-2019	23.7
Population density per km²	2019	127.4
Age distribution in %		
0-19 years	2019	20.9
20-64 years	2019	61.6
65 years or over	2019	17.6
Foreign nationals in %	2019	11.8
Components of population change		
Crude marriage rate	2019	3.6
Crude divorce rate	2019	3.0
Crude birth rate	2019	7.9
Crude mortality rate	2019	4.2
Private households	2019	710
Size of households in persons	2019	2.33
Area		
Total surface area in km²	2016	13.1
Settlement and urban area in %	2004/09	9.3
Change in ha	1979/85-2004/09	18
Agricultural area in %	2004/09	56.5
Change in ha	1979/85-2004/09	-20
Wooded area in %	2004/09	29.1
Unproductive area in %	2004/09	5.1
Economy		
Employed total	2018	426
Primary sector	2018	69
Secondary sector	2018	53
Tertiary sector	2018	304
Business establishments total	2018	106
Primary sector	2018	26
Secondary sector	2018	16
Tertiary sector	2018	64
Construction and housing		
Dwelling vacancy rate	2020	1.80
New housing units per 1000 residents	2018	27.4
Social security		
Social assistance rate	2019	2.13

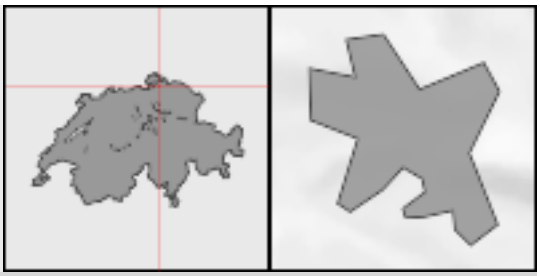

Ossingen

Voter shares of selected parties in % (National Council elections)		
FDP/PLR inclusive LP/PL-BS	2019	12.2
CVP	2019	3.1
SP	2019	10.5
SVP	2019	40.6
EVP/CSP	2019	5.9
GLP	2019	11.6
BDP	2019	2.6
PdA/Sol.	2019	0.0
GPS	2019	9.8
Small right-wing parties	2019	1.7

Ostermundigen

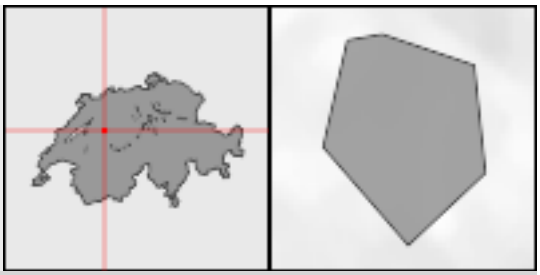

Population		
Residents	2019	17,772
Change in %	2010-2019	15.1
Population density per km²	2019	2,981.9
Age distribution in %		
0-19 years	2019	19.0
20-64 years	2019	60.0
65 years or over	2019	21.0
Foreign nationals in %	2019	30.7
Components of population change		
Crude marriage rate	2019	5.7
Crude divorce rate	2019	2.0
Crude birth rate	2019	11.8
Crude mortality rate	2019	10.1
Private households	2019	8,515
Size of households in persons	2019	2.04
Area		
Total surface area in km²	2016	6.0
Settlement and urban area in %	2004/09	42.4
Change in ha	1979/85-2004/09	20
Agricultural area in %	2004/09	32.0
Change in ha	1979/85-2004/09	-16
Wooded area in %	2004/09	25.5
Unproductive area in %	2004/09	0.2
Economy		
Employed total	2018	7,049
Primary sector	2018	23
Secondary sector	2018	1,942
Tertiary sector	2018	5,084
Business establishments total	2018	718
Primary sector	2018	9
Secondary sector	2018	115
Tertiary sector	2018	594
Construction and housing		
Dwelling vacancy rate	2020	1.62
New housing units per 1000 residents	2018	5.8
Social security		
Social assistance rate	2019	7.09

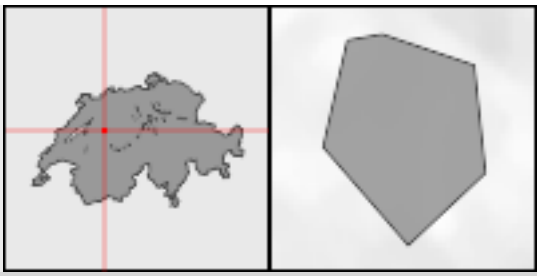

Ostermundigen

Voter shares of selected parties in % (National Council elections)		
FDP/PLR inclusive LP/PL-BS	2019	8.2
CVP	2019	4.0
SP	2019	21.0
SVP	2019	22.0
EVP/CSP	2019	5.2
GLP	2019	10.5
BDP	2019	9.3
PdA/Sol.	2019	0.3
GPS	2019	14.2
Small right-wing parties	2019	1.8

Otelfingen

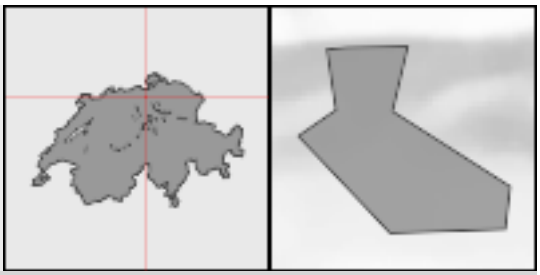

Population		
Residents	2019	2,982
Change in %	2010-2019	21.4
Population density per km²	2019	417.1
Age distribution in %		
0-19 years	2019	23.1
20-64 years	2019	60.6
65 years or over	2019	16.3
Foreign nationals in %	2019	23.1
Components of population change		
Crude marriage rate	2019	4.4
Crude divorce rate	2019	2.0
Crude birth rate	2019	10.8
Crude mortality rate	2019	4.7
Private households	2019	1,202
Size of households in persons	2019	2.45
Area		
Total surface area in km²	2016	7.2
Settlement and urban area in %	2004/09	25.2
Change in ha	1979/85-2004/09	85
Agricultural area in %	2004/09	36.9
Change in ha	1979/85-2004/09	-89
Wooded area in %	2004/09	37.0
Unproductive area in %	2004/09	1.0
Economy		
Employed total	2018	2,385
Primary sector	2018	82
Secondary sector	2018	490
Tertiary sector	2018	1,813
Business establishments total	2018	264
Primary sector	2018	11
Secondary sector	2018	51
Tertiary sector	2018	202
Construction and housing		
Dwelling vacancy rate	2020	1.63
New housing units per 1000 residents	2018	5.6
Social security		
Social assistance rate	2019	1.19

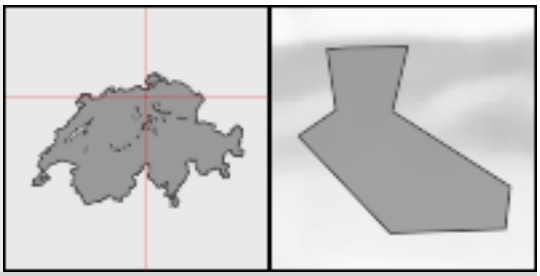

Otelfingen

Voter shares of selected parties in % (National Council elections)		
FDP/PLR inclusive LP/PL-BS	2019	9.9
CVP	2019	3.8
SP	2019	11.6
SVP	2019	37.1
EVP/CSP	2019	2.6
GLP	2019	21.1
BDP	2019	2.0
PdA/Sol.	2019	0.1
GPS	2019	8.7
Small right-wing parties	2019	1.7

Schweizerische Eidgenossenschaft
Confédération suisse
Confederazione Svizzera
Confederaziun svizra

Eidgenössisches Departement des Innern EDI
Département fédéral de l'intérieur DFI
Bundesamt für Statistik BFS
Office fédéral de la statistique OFS

Othmarsingen

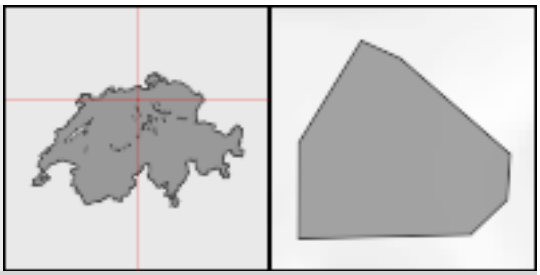

Population		
Residents	2019	2,929
Change in %	2010-2019	23.2
Population density per km²	2019	620.6
Age distribution in %		
0-19 years	2019	21.6
20-64 years	2019	65.2
65 years or over	2019	13.1
Foreign nationals in %	2019	25.7
Components of population change		
Crude marriage rate	2019	8.2
Crude divorce rate	2019	3.4
Crude birth rate	2019	15.5
Crude mortality rate	2019	6.2
Private households	2019	1,234
Size of households in persons	2019	2.36
Area		
Total surface area in km²	2016	4.7
Settlement and urban area in %	2004/09	24.4
Change in ha	1979/85-2004/09	12
Agricultural area in %	2004/09	34.5
Change in ha	1979/85-2004/09	-14
Wooded area in %	2004/09	40.7
Unproductive area in %	2004/09	0.4
Economy		
Employed total	2018	1,236
Primary sector	2018	26
Secondary sector	2018	395
Tertiary sector	2018	815
Business establishments total	2018	185
Primary sector	2018	8
Secondary sector	2018	39
Tertiary sector	2018	138
Construction and housing		
Dwelling vacancy rate	2020	1.52
New housing units per 1000 residents	2018	12.2
Social security		
Social assistance rate	2019	1.38

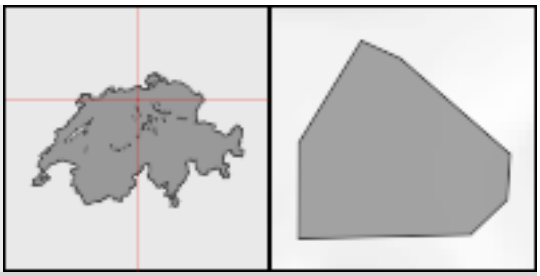

Othmarsingen

Voter shares of selected parties in % (National Council elections)		
FDP/PLR inclusive LP/PL-BS	2019	10.7
CVP	2019	9.2
SP	2019	13.9
SVP	2019	36.8
EVP/CSP	2019	4.9
GLP	2019	8.0
BDP	2019	4.9
PdA/Sol.	2019	0.0
GPS	2019	7.7
Small right-wing parties	2019	0.5

Ottenbach

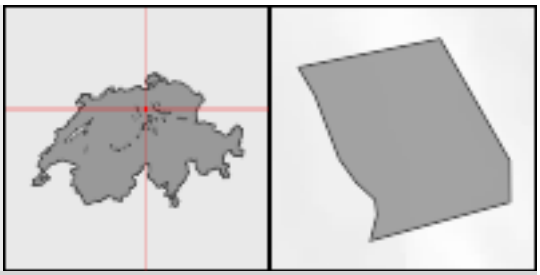

Population		
Residents	2019	2,588
Change in %	2010-2019	7.4
Population density per km²	2019	515.5
Age distribution in %		
0-19 years	2019	20.2
20-64 years	2019	58.5
65 years or over	2019	21.4
Foreign nationals in %	2019	13.1
Components of population change		
Crude marriage rate	2019	5.1
Crude divorce rate	2019	3.1
Crude birth rate	2019	7.4
Crude mortality rate	2019	6.6
Private households	2019	1,128
Size of households in persons	2019	2.28
Area		
Total surface area in km²	2016	5.0
Settlement and urban area in %	2004/09	20.8
Change in ha	1979/85-2004/09	20
Agricultural area in %	2004/09	54.7
Change in ha	1979/85-2004/09	-19
Wooded area in %	2004/09	20.4
Unproductive area in %	2004/09	4.2
Economy		
Employed total	2018	683
Primary sector	2018	38
Secondary sector	2018	237
Tertiary sector	2018	408
Business establishments total	2018	175
Primary sector	2018	14
Secondary sector	2018	33
Tertiary sector	2018	128
Construction and housing		
Dwelling vacancy rate	2020	1.14
New housing units per 1000 residents	2018	7.8
Social security		
Social assistance rate	2019	1.10

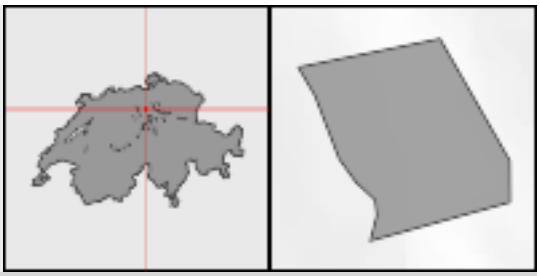

Ottenbach

Voter shares of selected parties in % (National Council elections)		
FDP/PLR inclusive LP/PL-BS	2019	13.1
CVP	2019	3.6
SP	2019	13.7
SVP	2019	32.3
EVP/CSP	2019	3.9
GLP	2019	16.8
BDP	2019	2.9
PdA/Sol.	2019	0.2
GPS	2019	10.7
Small right-wing parties	2019	1.8

Schweizerische Eidgenossenschaft
Confédération suisse
Confederazione Svizzera
Confederaziun svizra

Eidgenössisches Departement des Innern EDI
Département fédéral de l'intérieur DFI
Bundesamt für Statistik BFS
Office fédéral de la statistique OFS

Oulens-sous-Echallens

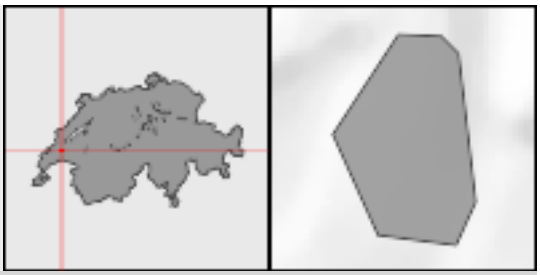

Population		
Residents	2019	615
Change in %	2010-2019	26.0
Population density per km²	2019	104.8
Age distribution in %		
0-19 years	2019	25.4
20-64 years	2019	60.5
65 years or over	2019	14.1
Foreign nationals in %	2019	13.7
Components of population change		
Crude marriage rate	2019	0.0
Crude divorce rate	2019	1.6
Crude birth rate	2019	9.7
Crude mortality rate	2019	1.6
Private households	2019	243
Size of households in persons	2019	2.52
Area		
Total surface area in km²	2016	5.9
Settlement and urban area in %	2004/09	10.7
Change in ha	1979/85-2004/09	11
Agricultural area in %	2004/09	64.4
Change in ha	1979/85-2004/09	-12
Wooded area in %	2004/09	24.9
Unproductive area in %	2004/09	0.0
Economy		
Employed total	2018	154
Primary sector	2018	38
Secondary sector	2018	17
Tertiary sector	2018	99
Business establishments total	2018	47
Primary sector	2018	15
Secondary sector	2018	7
Tertiary sector	2018	25
Construction and housing		
Dwelling vacancy rate	2020	0.00
New housing units per 1000 residents	2018	15.6
Social security		
Social assistance rate	2019	2.11

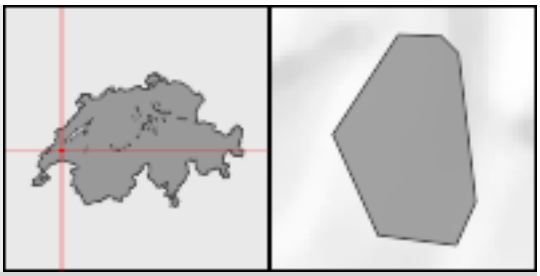

Oulens-sous-Echallens

Voter shares of selected parties in % (National Council elections)		
FDP/PLR inclusive LP/PL-BS	2019	28.6
CVP	2019	2.7
SP	2019	12.4
SVP	2019	25.0
EVP/CSP	2019	1.0
GLP	2019	10.8
BDP	2019	0.2
PdA/Sol.	2019	1.7
GPS	2019	15.1
Small right-wing parties	2019	0.1

Pailly

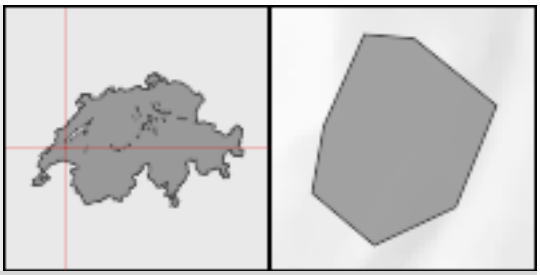

Population		
Residents	2019	562
Change in %	2010-2019	20.3
Population density per km²	2019	97.4
Age distribution in %		
0-19 years	2019	26.3
20-64 years	2019	61.7
65 years or over	2019	11.9
Foreign nationals in %	2019	11.6
Components of population change		
Crude marriage rate	2019	3.6
Crude divorce rate	2019	1.8
Crude birth rate	2019	8.9
Crude mortality rate	2019	3.6
Private households	2019	212
Size of households in persons	2019	2.65
Area		
Total surface area in km²	2016	5.8
Settlement and urban area in %	2004/09	6.6
Change in ha	1979/85-2004/09	8
Agricultural area in %	2004/09	75.3
Change in ha	1979/85-2004/09	-8
Wooded area in %	2004/09	17.9
Unproductive area in %	2004/09	0.2
Economy		
Employed total	2018	183
Primary sector	2018	103
Secondary sector	2018	31
Tertiary sector	2018	49
Business establishments total	2018	42
Primary sector	2018	15
Secondary sector	2018	6
Tertiary sector	2018	21
Construction and housing		
Dwelling vacancy rate	2020	0.00
New housing units per 1000 residents	2018	5.5
Social security		
Social assistance rate	2019	X

Pailly

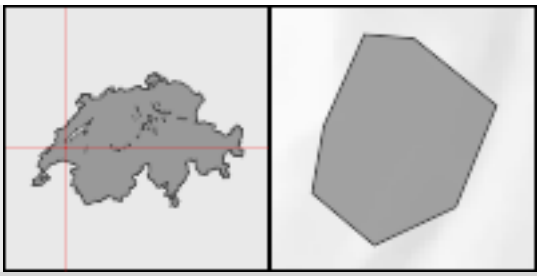

Voter shares of selected parties in % (National Council elections)		
FDP/PLR inclusive LP/PL-BS	2019	24.7
CVP	2019	3.8
SP	2019	10.5
SVP	2019	33.8
EVP/CSP	2019	2.1
GLP	2019	9.7
BDP	2019	0.4
PdA/Sol.	2019	1.9
GPS	2019	10.9
Small right-wing parties	2019	0.1

Pampigny



Population		
Residents	2019	1,103
Change in %	2010-2019	11.5
Population density per km²	2019	99.5
Age distribution in %		
0-19 years	2019	22.8
20-64 years	2019	63.3
65 years or over	2019	14.0
Foreign nationals in %	2019	13.4
Components of population change		
Crude marriage rate	2019	4.5
Crude divorce rate	2019	0.0
Crude birth rate	2019	9.0
Crude mortality rate	2019	2.7
Private households	2019	447
Size of households in persons	2019	2.47
Area		
Total surface area in km²	2016	11.1
Settlement and urban area in %	2004/09	5.0
Change in ha	1979/85-2004/09	18
Agricultural area in %	2004/09	57.6
Change in ha	1979/85-2004/09	-19
Wooded area in %	2004/09	36.6
Unproductive area in %	2004/09	0.7
Economy		
Employed total	2018	302
Primary sector	2018	72
Secondary sector	2018	78
Tertiary sector	2018	152
Business establishments total	2018	86
Primary sector	2018	22
Secondary sector	2018	18
Tertiary sector	2018	46
Construction and housing		
Dwelling vacancy rate	2020	0.61
New housing units per 1000 residents	2018	0.0
Social security		
Social assistance rate	2019	1.26



Pampigny

Voter shares of selected parties in % (National Council elections)		
FDP/PLR inclusive LP/PL-BS	2019	17.3
CVP	2019	1.4
SP	2019	21.4
SVP	2019	20.4
EVP/CSP	2019	1.0
GLP	2019	7.6
BDP	2019	0.3
PdA/Sol.	2019	2.2
GPS	2019	25.1
Small right-wing parties	2019	0.7

Paradiso

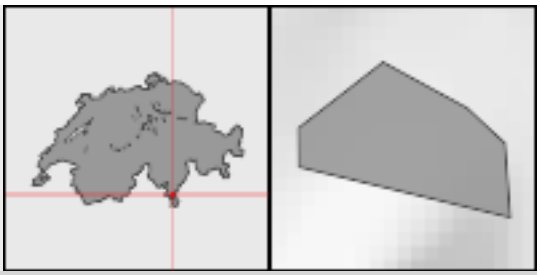

Population		
Residents	2019	4,303
Change in %	2010-2019	19.3
Population density per km²	2019	4,834.8
Age distribution in %		
0-19 years	2019	16.4
20-64 years	2019	62.3
65 years or over	2019	21.3
Foreign nationals in %	2019	57.8
Components of population change		
Crude marriage rate	2019	4.2
Crude divorce rate	2019	1.9
Crude birth rate	2019	10.5
Crude mortality rate	2019	7.0
Private households	2019	2,251
Size of households in persons	2019	1.85
Area		
Total surface area in km²	2016	0.9
Settlement and urban area in %	2004/09	61.2
Change in ha	1979/85-2004/09	7
Agricultural area in %	2004/09	4.7
Change in ha	1979/85-2004/09	0
Wooded area in %	2004/09	32.9
Unproductive area in %	2004/09	1.2
Economy		
Employed total	2018	3,177
Primary sector	2018	X
Secondary sector	2018	232
Tertiary sector	2018	2,945
Business establishments total	2018	713
Primary sector	2018	X
Secondary sector	2018	64
Tertiary sector	2018	649
Construction and housing		
Dwelling vacancy rate	2020	4.47
New housing units per 1000 residents	2018	19.8
Social security		
Social assistance rate	2019	4.05

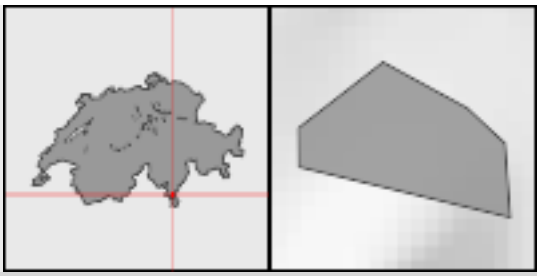

Paradiso

Voter shares of selected parties in % (National Council elections)		
FDP/PLR inclusive LP/PL-BS	2019	28.3
CVP	2019	12.1
SP	2019	9.8
SVP	2019	11.5
EVP/CSP	2019	0.0
GLP	2019	0.5
BDP	2019	0.0
PdA/Sol.	2019	1.0
GPS	2019	11.7
Small right-wing parties	2019	20.7

Paudex

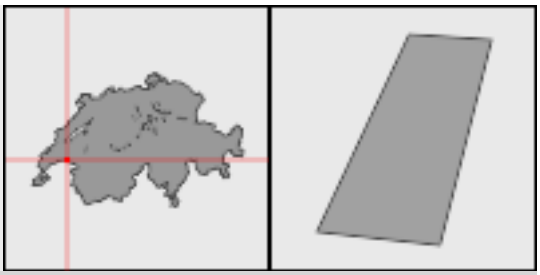

Population		
Residents	2019	1,529
Change in %	2010-2019	9.8
Population density per km²	2019	3,120.4
Age distribution in %		
0-19 years	2019	17.3
20-64 years	2019	60.5
65 years or over	2019	22.2
Foreign nationals in %	2019	31.5
Components of population change		
Crude marriage rate	2019	4.6
Crude divorce rate	2019	2.0
Crude birth rate	2019	9.2
Crude mortality rate	2019	5.9
Private households	2019	733
Size of households in persons	2019	2.08
Area		
Total surface area in km²	2016	0.5
Settlement and urban area in %	2004/09	80.0
Change in ha	1979/85-2004/09	6
Agricultural area in %	2004/09	8.0
Change in ha	1979/85-2004/09	-6
Wooded area in %	2004/09	10.0
Unproductive area in %	2004/09	2.0
Economy		
Employed total	2018	1,129
Primary sector	2018	7
Secondary sector	2018	49
Tertiary sector	2018	1,073
Business establishments total	2018	150
Primary sector	2018	X
Secondary sector	2018	5
Tertiary sector	2018	141
Construction and housing		
Dwelling vacancy rate	2020	4.89
New housing units per 1000 residents	2018	0.0
Social security		
Social assistance rate	2019	2.93

Paudex

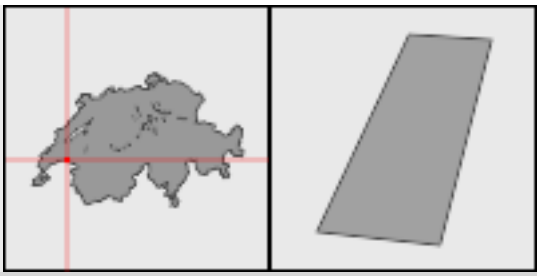

Voter shares of selected parties in % (National Council elections)		
FDP/PLR inclusive LP/PL-BS	2019	35.1
CVP	2019	4.7
SP	2019	17.1
SVP	2019	10.8
EVP/CSP	2019	0.9
GLP	2019	11.1
BDP	2019	0.3
PdA/Sol.	2019	2.3
GPS	2019	15.1
Small right-wing parties	2019	0.8

Payerne

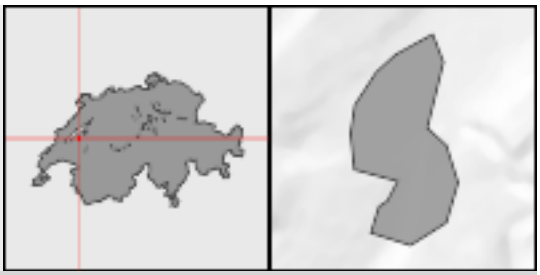

Population		
Residents	2019	10,040
Change in %	2010-2019	15.0
Population density per km²	2019	415.2
Age distribution in %		
0-19 years	2019	23.4
20-64 years	2019	60.3
65 years or over	2019	16.2
Foreign nationals in %	2019	40.6
Components of population change		
Crude marriage rate	2019	3.3
Crude divorce rate	2019	2.3
Crude birth rate	2019	12.9
Crude mortality rate	2019	9.0
Private households	2019	4,394
Size of households in persons	2019	2.27
Area		
Total surface area in km²	2016	24.2
Settlement and urban area in %	2004/09	23.1
Change in ha	1979/85-2004/09	170
Agricultural area in %	2004/09	60.0
Change in ha	1979/85-2004/09	-184
Wooded area in %	2004/09	14.8
Unproductive area in %	2004/09	2.1
Economy		
Employed total	2018	6,857
Primary sector	2018	93
Secondary sector	2018	1,001
Tertiary sector	2018	5,763
Business establishments total	2018	812
Primary sector	2018	37
Secondary sector	2018	127
Tertiary sector	2018	648
Construction and housing		
Dwelling vacancy rate	2020	1.80
New housing units per 1000 residents	2018	15.6
Social security		
Social assistance rate	2019	8.54

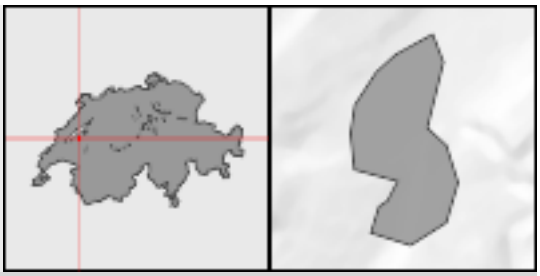

Payerne

Voter shares of selected parties in % (National Council elections)		
FDP/PLR inclusive LP/PL-BS	2019	32.1
CVP	2019	1.8
SP	2019	20.7
SVP	2019	22.5
EVP/CSP	2019	1.3
GLP	2019	4.4
BDP	2019	0.5
PdA/Sol.	2019	1.8
GPS	2019	12.2
Small right-wing parties	2019	0.3

Penthalaz

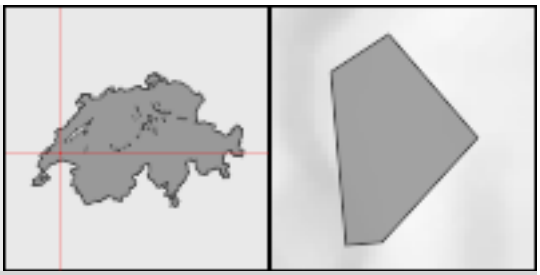

Population		
Residents	2019	3,258
Change in %	2010-2019	11.7
Population density per km²	2019	841.9
Age distribution in %		
0-19 years	2019	22.5
20-64 years	2019	60.9
65 years or over	2019	16.6
Foreign nationals in %	2019	28.2
Components of population change		
Crude marriage rate	2019	3.1
Crude divorce rate	2019	1.8
Crude birth rate	2019	12.8
Crude mortality rate	2019	4.0
Private households	2019	1,405
Size of households in persons	2019	2.30
Area		
Total surface area in km²	2016	3.9
Settlement and urban area in %	2004/09	25.5
Change in ha	1979/85-2004/09	10
Agricultural area in %	2004/09	56.1
Change in ha	1979/85-2004/09	-10
Wooded area in %	2004/09	16.9
Unproductive area in %	2004/09	1.6
Economy		
Employed total	2018	1,195
Primary sector	2018	22
Secondary sector	2018	135
Tertiary sector	2018	1,038
Business establishments total	2018	186
Primary sector	2018	9
Secondary sector	2018	31
Tertiary sector	2018	146
Construction and housing		
Dwelling vacancy rate	2020	1.93
New housing units per 1000 residents	2018	2.7
Social security		
Social assistance rate	2019	4.05

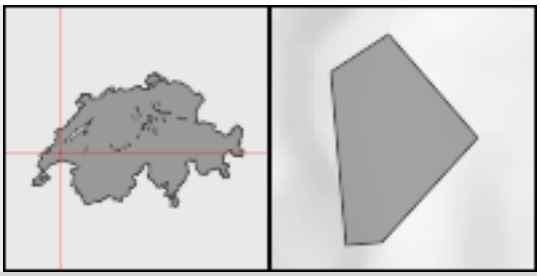

Penthalaz

Voter shares of selected parties in % (National Council elections)		
FDP/PLR inclusive LP/PL-BS	2019	23.7
CVP	2019	1.1
SP	2019	22.8
SVP	2019	23.0
EVP/CSP	2019	2.9
GLP	2019	4.8
BDP	2019	0.6
PdA/Sol.	2019	2.7
GPS	2019	17.2
Small right-wing parties	2019	0.1

Penthaz

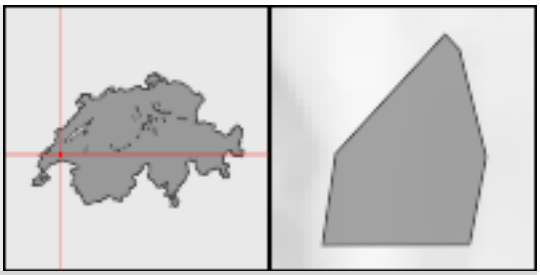

Population		
Residents	2019	1,760
Change in %	2010-2019	10.7
Population density per km²	2019	458.3
Age distribution in %		
0-19 years	2019	23.6
20-64 years	2019	61.2
65 years or over	2019	15.2
Foreign nationals in %	2019	24.5
Components of population change		
Crude marriage rate	2019	2.8
Crude divorce rate	2019	0.6
Crude birth rate	2019	7.4
Crude mortality rate	2019	3.4
Private households	2019	721
Size of households in persons	2019	2.44
Area		
Total surface area in km²	2016	3.8
Settlement and urban area in %	2004/09	17.1
Change in ha	1979/85-2004/09	0
Agricultural area in %	2004/09	66.8
Change in ha	1979/85-2004/09	-13
Wooded area in %	2004/09	13.5
Unproductive area in %	2004/09	2.6
Economy		
Employed total	2018	725
Primary sector	2018	11
Secondary sector	2018	419
Tertiary sector	2018	295
Business establishments total	2018	117
Primary sector	2018	5
Secondary sector	2018	32
Tertiary sector	2018	80
Construction and housing		
Dwelling vacancy rate	2020	0.92
New housing units per 1000 residents	2018	22.0
Social security		
Social assistance rate	2019	2.12

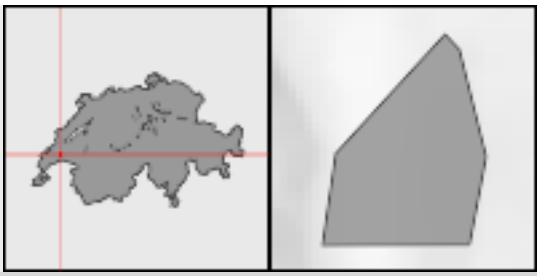

Penthaz

Voter shares of selected parties in % (National Council elections)		
FDP/PLR inclusive LP/PL-BS	2019	17.7
CVP	2019	2.2
SP	2019	24.3
SVP	2019	21.2
EVP/CSP	2019	0.9
GLP	2019	9.4
BDP	2019	0.7
PdA/Sol.	2019	4.4
GPS	2019	17.8
Small right-wing parties	2019	0.1

Penthéréaz

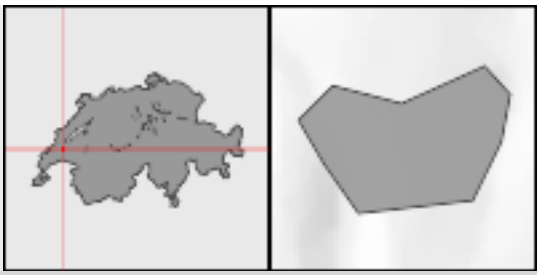

Population		
Residents	2019	421
Change in %	2010-2019	16.6
Population density per km²	2019	74.1
Age distribution in %		
0-19 years	2019	24.0
20-64 years	2019	63.2
65 years or over	2019	12.8
Foreign nationals in %	2019	5.2
Components of population change		
Crude marriage rate	2019	0.0
Crude divorce rate	2019	4.7
Crude birth rate	2019	11.9
Crude mortality rate	2019	7.1
Private households	2019	167
Size of households in persons	2019	2.52
Area		
Total surface area in km²	2016	5.7
Settlement and urban area in %	2004/09	5.4
Change in ha	1979/85-2004/09	9
Agricultural area in %	2004/09	64.3
Change in ha	1979/85-2004/09	-9
Wooded area in %	2004/09	30.1
Unproductive area in %	2004/09	0.2
Economy		
Employed total	2018	111
Primary sector	2018	27
Secondary sector	2018	42
Tertiary sector	2018	42
Business establishments total	2018	36
Primary sector	2018	10
Secondary sector	2018	11
Tertiary sector	2018	15
Construction and housing		
Dwelling vacancy rate	2020	0.00
New housing units per 1000 residents	2018	12.0
Social security		
Social assistance rate	2019	X

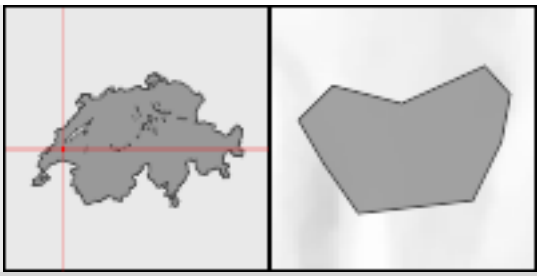

Penthéréaz

Voter shares of selected parties in % (National Council elections)		
FDP/PLR inclusive LP/PL-BS	2019	32.0
CVP	2019	1.0
SP	2019	14.1
SVP	2019	16.2
EVP/CSP	2019	0.6
GLP	2019	14.8
BDP	2019	1.8
PdA/Sol.	2019	2.9
GPS	2019	14.8
Small right-wing parties	2019	0.0

Perly-Certoux

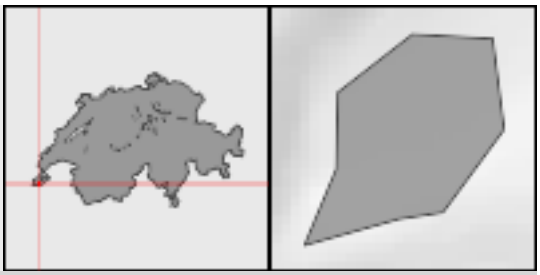

Population		
Residents	2019	3,099
Change in %	2010-2019	7.2
Population density per km²	2019	1,220.1
Age distribution in %		
0-19 years	2019	21.8
20-64 years	2019	58.5
65 years or over	2019	19.6
Foreign nationals in %	2019	24.8
Components of population change		
Crude marriage rate	2019	4.6
Crude divorce rate	2019	2.0
Crude birth rate	2019	9.4
Crude mortality rate	2019	4.6
Private households	2019	1,200
Size of households in persons	2019	2.56
Area		
Total surface area in km²	2016	2.5
Settlement and urban area in %	2004/09	27.0
Change in ha	1979/85-2004/09	11
Agricultural area in %	2004/09	69.5
Change in ha	1979/85-2004/09	-11
Wooded area in %	2004/09	3.1
Unproductive area in %	2004/09	0.4
Economy		
Employed total	2018	1,670
Primary sector	2018	75
Secondary sector	2018	668
Tertiary sector	2018	927
Business establishments total	2018	213
Primary sector	2018	8
Secondary sector	2018	41
Tertiary sector	2018	164
Construction and housing		
Dwelling vacancy rate	2020	0.66
New housing units per 1000 residents	2018	0.0
Social security		
Social assistance rate	2019	3.60

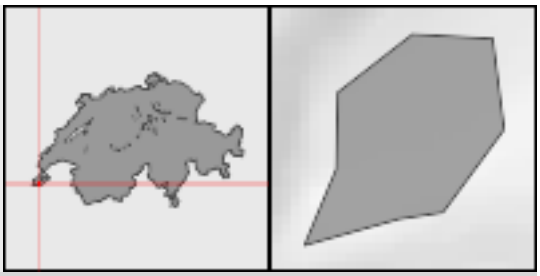

Perly-Certoux

Voter shares of selected parties in % (National Council elections)		
FDP/PLR inclusive LP/PL-BS	2019	15.0
CVP	2019	10.5
SP	2019	9.2
SVP	2019	17.6
EVP/CSP	2019	0.4
GLP	2019	6.4
BDP	2019	0.1
PdA/Sol.	2019	6.0
GPS	2019	26.8
Small right-wing parties	2019	5.9

Perrefitte

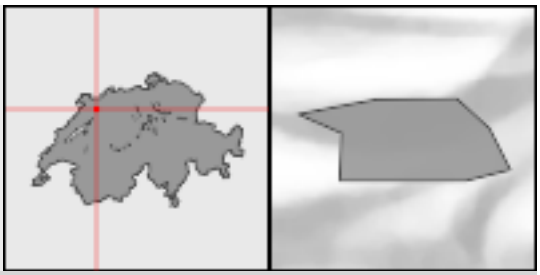

Population		
Residents	2019	467
Change in %	2010-2019	-2.7
Population density per km²	2019	54.5
Age distribution in %		
0-19 years	2019	19.5
20-64 years	2019	55.9
65 years or over	2019	24.6
Foreign nationals in %	2019	13.9
Components of population change		
Crude marriage rate	2019	2.2
Crude divorce rate	2019	4.3
Crude birth rate	2019	10.8
Crude mortality rate	2019	12.9
Private households	2019	204
Size of households in persons	2019	2.28
Area		
Total surface area in km²	2016	8.6
Settlement and urban area in %	2004/09	3.8
Change in ha	1979/85-2004/09	5
Agricultural area in %	2004/09	30.3
Change in ha	1979/85-2004/09	-11
Wooded area in %	2004/09	65.6
Unproductive area in %	2004/09	0.2
Economy		
Employed total	2018	82
Primary sector	2018	24
Secondary sector	2018	20
Tertiary sector	2018	38
Business establishments total	2018	35
Primary sector	2018	9
Secondary sector	2018	11
Tertiary sector	2018	15
Construction and housing		
Dwelling vacancy rate	2020	3.57
New housing units per 1000 residents	2018	6.5
Social security		
Social assistance rate	2019	3.46

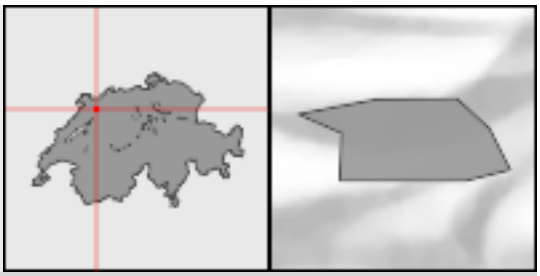

Perrefitte

Voter shares of selected parties in % (National Council elections)		
FDP/PLR inclusive LP/PL-BS	2019	5.7
CVP	2019	14.6
SP	2019	8.5
SVP	2019	41.3
EVP/CSP	2019	3.5
GLP	2019	1.8
BDP	2019	2.2
PdA/Sol.	2019	1.3
GPS	2019	9.8
Small right-wing parties	2019	3.6

Perroy

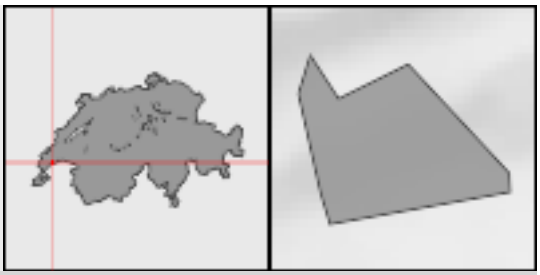

Population		
Residents	2019	1,496
Change in %	2010-2019	13.7
Population density per km²	2019	514.1
Age distribution in %		
0-19 years	2019	24.3
20-64 years	2019	61.0
65 years or over	2019	14.8
Foreign nationals in %	2019	30.0
Components of population change		
Crude marriage rate	2019	1.3
Crude divorce rate	2019	2.6
Crude birth rate	2019	7.9
Crude mortality rate	2019	3.3
Private households	2019	617
Size of households in persons	2019	2.42
Area		
Total surface area in km²	2016	2.9
Settlement and urban area in %	2004/09	30.7
Change in ha	1979/85-2004/09	14
Agricultural area in %	2004/09	62.7
Change in ha	1979/85-2004/09	-15
Wooded area in %	2004/09	6.3
Unproductive area in %	2004/09	0.3
Economy		
Employed total	2018	416
Primary sector	2018	70
Secondary sector	2018	123
Tertiary sector	2018	223
Business establishments total	2018	115
Primary sector	2018	11
Secondary sector	2018	22
Tertiary sector	2018	82
Construction and housing		
Dwelling vacancy rate	2020	0.97
New housing units per 1000 residents	2018	3.3
Social security		
Social assistance rate	2019	1.56

Perroy

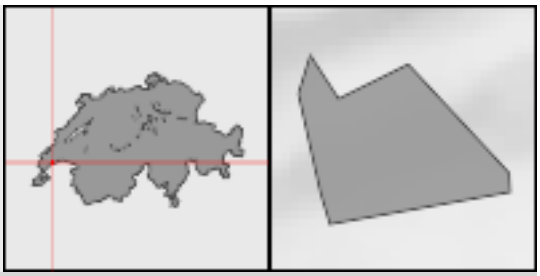

Voter shares of selected parties in % (National Council elections)		
FDP/PLR inclusive LP/PL-BS	2019	27.6
CVP	2019	3.3
SP	2019	15.0
SVP	2019	23.9
EVP/CSP	2019	1.3
GLP	2019	10.0
BDP	2019	0.5
PdA/Sol.	2019	2.8
GPS	2019	14.3
Small right-wing parties	2019	0.5

Personico

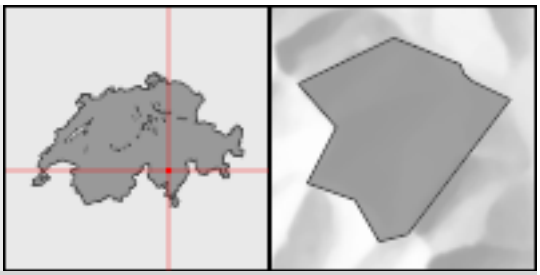

Population		
Residents	2019	331
Change in %	2010-2019	-4.1
Population density per km²	2019	8.5
Age distribution in %		
0-19 years	2019	16.0
20-64 years	2019	59.8
65 years or over	2019	24.2
Foreign nationals in %	2019	17.8
Components of population change		
Crude marriage rate	2019	3.0
Crude divorce rate	2019	0.0
Crude birth rate	2019	6.0
Crude mortality rate	2019	15.0
Private households	2019	152
Size of households in persons	2019	2.16
Area		
Total surface area in km²	2016	38.9
Settlement and urban area in %	2004/09	1.5
Change in ha	1979/85-2004/09	4
Agricultural area in %	2004/09	4.6
Change in ha	1979/85-2004/09	-30
Wooded area in %	2004/09	64.9
Unproductive area in %	2004/09	29.0
Economy		
Employed total	2018	126
Primary sector	2018	8
Secondary sector	2018	72
Tertiary sector	2018	46
Business establishments total	2018	29
Primary sector	2018	X
Secondary sector	2018	11
Tertiary sector	2018	14
Construction and housing		
Dwelling vacancy rate	2020	2.03
New housing units per 1000 residents	2018	2.9
Social security		
Social assistance rate	2019	X

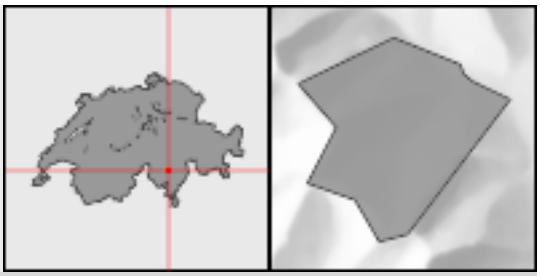

Personico

Voter shares of selected parties in % (National Council elections)		
FDP/PLR inclusive LP/PL-BS	2019	19.8
CVP	2019	26.6
SP	2019	19.9
SVP	2019	2.9
EVP/CSP	2019	0.0
GLP	2019	0.3
BDP	2019	0.0
PdA/Sol.	2019	0.9
GPS	2019	9.1
Small right-wing parties	2019	17.9

Schweizerische Eidgenossenschaft
Confédération suisse
Confederazione Svizzera
Confederaziun svizra

Eidgenössisches Departement des Innern EDI
Département fédéral de l'intérieur DFI
Bundesamt für Statistik BFS
Office fédéral de la statistique OFS

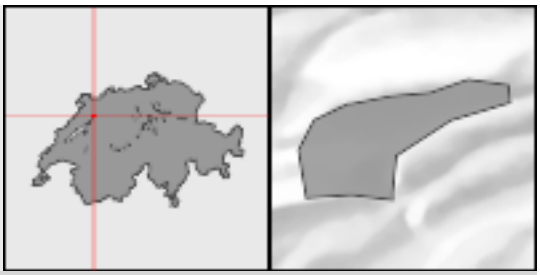

Péry-La Heutte

Population		
Residents	2019	1,890
Change in %	2010-2019	2.7
Population density per km²	2019	79.5
Age distribution in %		
0-19 years	2019	21.1
20-64 years	2019	57.9
65 years or over	2019	21.0
Foreign nationals in %	2019	16.3
Components of population change		
Crude marriage rate	2019	0.5
Crude divorce rate	2019	2.6
Crude birth rate	2019	8.4
Crude mortality rate	2019	9.0
Private households	2019	843
Size of households in persons	2019	2.22
Area		
Total surface area in km²	2016	23.8
Settlement and urban area in %	2004/09	9.2
Change in ha	1979/85-2004/09	54
Agricultural area in %	2004/09	23.5
Change in ha	1979/85-2004/09	-37
Wooded area in %	2004/09	66.3
Unproductive area in %	2004/09	1.1
Economy		
Employed total	2018	472
Primary sector	2018	26
Secondary sector	2018	206
Tertiary sector	2018	240
Business establishments total	2018	105
Primary sector	2018	10
Secondary sector	2018	29
Tertiary sector	2018	66
Construction and housing		
Dwelling vacancy rate	2020	3.98
New housing units per 1000 residents	2018	1.6
Social security		
Social assistance rate	2019	4.26

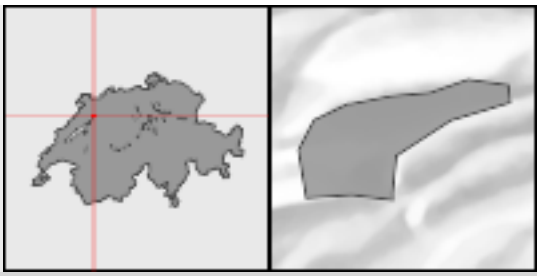

Péry-La Heutte

Voter shares of selected parties in % (National Council elections)

FDP/PLR inclusive LP/PL-BS	2019	9.4
CVP	2019	4.6
SP	2019	18.0
SVP	2019	38.0
EVP/CSP	2019	1.7
GLP	2019	5.4
BDP	2019	4.1
PdA/Sol.	2019	1.0
GPS	2019	11.9
Small right-wing parties	2019	1.7

Schweizerische Eidgenossenschaft
Confédération suisse
Confederazione Svizzera
Confederaziun svizra

Eidgenössisches Departement des Innern EDI
Département fédéral de l'intérieur DFI
Bundesamt für Statistik BFS
Office fédéral de la statistique OFS

Petit-Val

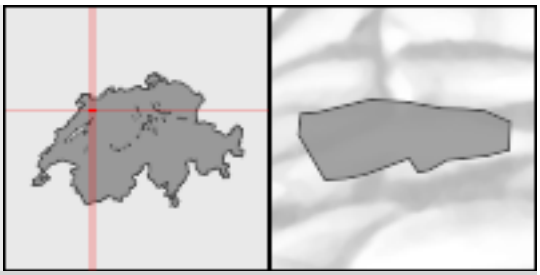

Population		
Residents	2019	399
Change in %	2010-2019	-3.2
Population density per km²	2019	16.7
Age distribution in %		
0-19 years	2019	22.3
20-64 years	2019	58.1
65 years or over	2019	19.5
Foreign nationals in %	2019	7.0
Components of population change		
Crude marriage rate	2019	4.8
Crude divorce rate	2019	2.4
Crude birth rate	2019	2.4
Crude mortality rate	2019	7.3
Private households	2019	160
Size of households in persons	2019	2.45
Area		
Total surface area in km²	2016	23.9
Settlement and urban area in %	2004/09	2.2
Change in ha	1979/85-2004/09	5
Agricultural area in %	2004/09	44.5
Change in ha	1979/85-2004/09	-4
Wooded area in %	2004/09	52.8
Unproductive area in %	2004/09	0.5
Economy		
Employed total	2018	179
Primary sector	2018	106
Secondary sector	2018	9
Tertiary sector	2018	64
Business establishments total	2018	59
Primary sector	2018	35
Secondary sector	2018	5
Tertiary sector	2018	19
Construction and housing		
Dwelling vacancy rate	2020	0.93
New housing units per 1000 residents	2018	0.0
Social security		
Social assistance rate	2019	X

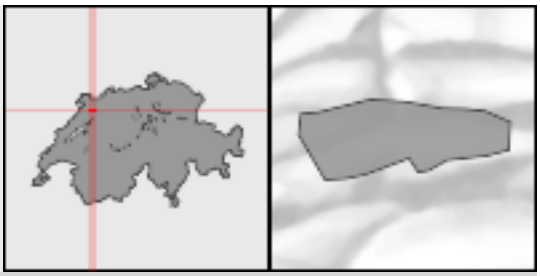

Petit-Val

Voter shares of selected parties in % (National Council elections)		
FDP/PLR inclusive LP/PL-BS	2019	2.3
CVP	2019	6.1
SP	2019	6.6
SVP	2019	48.8
EVP/CSP	2019	5.3
GLP	2019	1.5
BDP	2019	3.4
PdA/Sol.	2019	3.4
GPS	2019	13.0
Small right-wing parties	2019	4.9

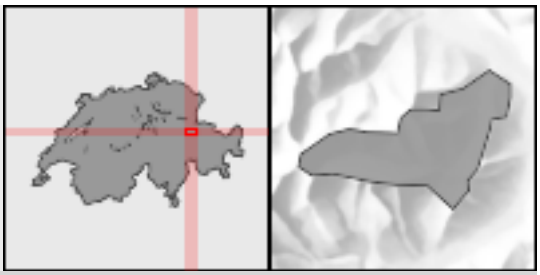

Pfäfers

Population		
Residents	2019	1,556
Change in %	2010-2019	-1.0
Population density per km²	2019	12.1
Age distribution in %		
0-19 years	2019	20.4
20-64 years	2019	58.5
65 years or over	2019	21.1
Foreign nationals in %	2019	11.4
Components of population change		
Crude marriage rate	2019	5.1
Crude divorce rate	2019	1.3
Crude birth rate	2019	5.8
Crude mortality rate	2019	9.6
Private households	2019	674
Size of households in persons	2019	2.29
Area		
Total surface area in km²	2016	128.5
Settlement and urban area in %	2004/09	1.1
Change in ha	1979/85-2004/09	17
Agricultural area in %	2004/09	27.5
Change in ha	1979/85-2004/09	-118
Wooded area in %	2004/09	31.4
Unproductive area in %	2004/09	40.0
Economy		
Employed total	2018	1,283
Primary sector	2018	122
Secondary sector	2018	99
Tertiary sector	2018	1,062
Business establishments total	2018	154
Primary sector	2018	43
Secondary sector	2018	28
Tertiary sector	2018	83
Construction and housing		
Dwelling vacancy rate	2020	1.63
New housing units per 1000 residents	2018	0.0
Social security		
Social assistance rate	2019	0.96

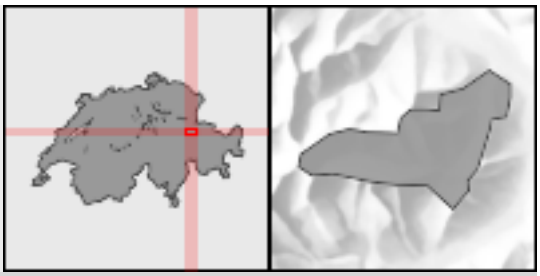

Pfäfers

Voter shares of selected parties in % (National Council elections)		
FDP/PLR inclusive LP/PL-BS	2019	10.4
CVP	2019	29.5
SP	2019	7.0
SVP	2019	38.9
EVP/CSP	2019	0.5
GLP	2019	7.4
BDP	2019	1.6
PdA/Sol.	2019	0.0
GPS	2019	4.2
Small right-wing parties	2019	0.2

Pfäffikon



Population		
Residents	2019	12,164
Change in %	2010-2019	14.5
Population density per km²	2019	623.5
Age distribution in %		
0-19 years	2019	19.5
20-64 years	2019	60.1
65 years or over	2019	20.5
Foreign nationals in %	2019	19.1
Components of population change		
Crude marriage rate	2019	4.7
Crude divorce rate	2019	3.2
Crude birth rate	2019	8.1
Crude mortality rate	2019	9.5
Private households	2019	5,401
Size of households in persons	2019	2.21
Area		
Total surface area in km²	2016	19.5
Settlement and urban area in %	2004/09	17.5
Change in ha	1979/85-2004/09	49
Agricultural area in %	2004/09	42.1
Change in ha	1979/85-2004/09	-54
Wooded area in %	2004/09	23.1
Unproductive area in %	2004/09	17.2
Economy		
Employed total	2018	5,895
Primary sector	2018	239
Secondary sector	2018	1,620
Tertiary sector	2018	4,036
Business establishments total	2018	812
Primary sector	2018	42
Secondary sector	2018	102
Tertiary sector	2018	668
Construction and housing		
Dwelling vacancy rate	2020	1.77
New housing units per 1000 residents	2018	4.5
Social security		
Social assistance rate	2019	1.99

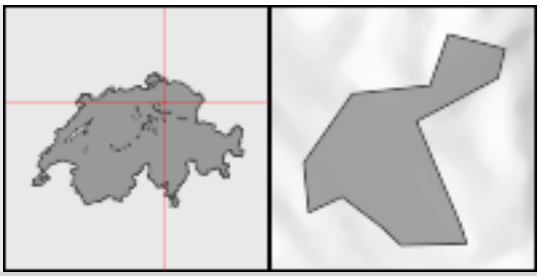

Pfäffikon

Voter shares of selected parties in % (National Council elections)		
FDP/PLR inclusive LP/PL-BS	2019	11.3
CVP	2019	2.7
SP	2019	13.8
SVP	2019	30.8
EVP/CSP	2019	9.4
GLP	2019	12.1
BDP	2019	1.8
PdA/Sol.	2019	0.1
GPS	2019	13.8
Small right-wing parties	2019	2.7

Pfaffnau



Population		
Residents	2019	2,665
Change in %	2010-2019	21.1
Population density per km²	2019	150.7
Age distribution in %		
0-19 years	2019	20.9
20-64 years	2019	63.0
65 years or over	2019	16.1
Foreign nationals in %	2019	14.9
Components of population change		
Crude marriage rate	2019	4.9
Crude divorce rate	2019	1.9
Crude birth rate	2019	9.4
Crude mortality rate	2019	10.1
Private households	2019	1,151
Size of households in persons	2019	2.29
Area		
Total surface area in km²	2016	17.7
Settlement and urban area in %	2004/09	9.7
Change in ha	1979/85-2004/09	38
Agricultural area in %	2004/09	64.9
Change in ha	1979/85-2004/09	-37
Wooded area in %	2004/09	24.7
Unproductive area in %	2004/09	0.7
Economy		
Employed total	2018	1,627
Primary sector	2018	178
Secondary sector	2018	141
Tertiary sector	2018	1,308
Business establishments total	2018	207
Primary sector	2018	67
Secondary sector	2018	28
Tertiary sector	2018	112
Construction and housing		
Dwelling vacancy rate	2020	2.15
New housing units per 1000 residents	2018	5.2
Social security		
Social assistance rate	2019	1.98

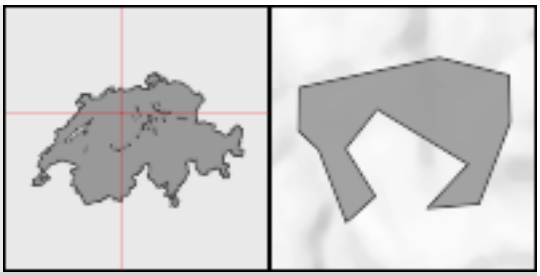

Pfaffnau

Voter shares of selected parties in % (National Council elections)		
FDP/PLR inclusive LP/PL-BS	2019	11.8
CVP	2019	33.9
SP	2019	7.2
SVP	2019	32.1
EVP/CSP	2019	0.8
GLP	2019	4.2
BDP	2019	0.0
PdA/Sol.	2019	0.0
GPS	2019	9.0
Small right-wing parties	2019	0.6

Pfeffingen

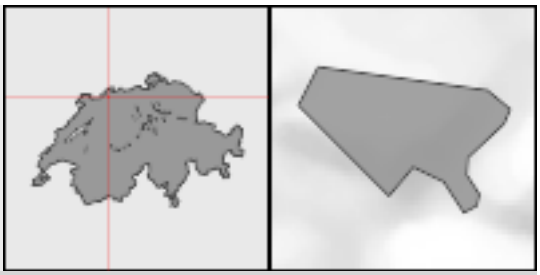

Population		
Residents	2019	2,369
Change in %	2010-2019	8.8
Population density per km²	2019	484.5
Age distribution in %		
0-19 years	2019	19.9
20-64 years	2019	57.0
65 years or over	2019	23.1
Foreign nationals in %	2019	15.0
Components of population change		
Crude marriage rate	2019	4.7
Crude divorce rate	2019	1.3
Crude birth rate	2019	6.0
Crude mortality rate	2019	6.8
Private households	2019	961
Size of households in persons	2019	2.44
Area		
Total surface area in km²	2016	4.9
Settlement and urban area in %	2004/09	14.6
Change in ha	1979/85-2004/09	19
Agricultural area in %	2004/09	32.1
Change in ha	1979/85-2004/09	-20
Wooded area in %	2004/09	53.3
Unproductive area in %	2004/09	0.0
Economy		
Employed total	2018	361
Primary sector	2018	23
Secondary sector	2018	24
Tertiary sector	2018	314
Business establishments total	2018	112
Primary sector	2018	6
Secondary sector	2018	8
Tertiary sector	2018	98
Construction and housing		
Dwelling vacancy rate	2020	0.58
New housing units per 1000 residents	2018	1.7
Social security		
Social assistance rate	2019	X

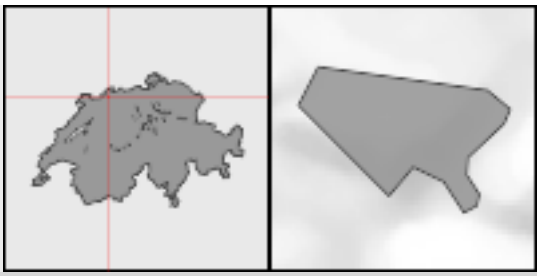

Pfeffingen

Voter shares of selected parties in % (National Council elections)		
FDP/PLR inclusive LP/PL-BS	2019	24.6
CVP	2019	11.8
SP	2019	13.7
SVP	2019	30.3
EVP/CSP	2019	1.4
GLP	2019	5.1
BDP	2019	1.1
PdA/Sol.	2019	0.0
GPS	2019	12.0
Small right-wing parties	2019	0.0

Pfungen

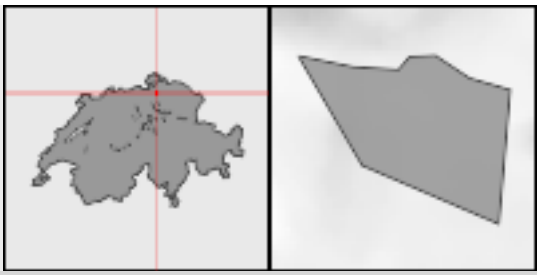

Population		
Residents	2019	3,900
Change in %	2010-2019	31.3
Population density per km²	2019	781.6
Age distribution in %		
0-19 years	2019	22.4
20-64 years	2019	64.4
65 years or over	2019	13.2
Foreign nationals in %	2019	24.8
Components of population change		
Crude marriage rate	2019	4.4
Crude divorce rate	2019	2.3
Crude birth rate	2019	9.3
Crude mortality rate	2019	4.9
Private households	2019	1,639
Size of households in persons	2019	2.36
Area		
Total surface area in km²	2016	5.0
Settlement and urban area in %	2004/09	25.1
Change in ha	1979/85-2004/09	15
Agricultural area in %	2004/09	31.7
Change in ha	1979/85-2004/09	-16
Wooded area in %	2004/09	41.1
Unproductive area in %	2004/09	2.2
Economy		
Employed total	2018	1,400
Primary sector	2018	21
Secondary sector	2018	437
Tertiary sector	2018	942
Business establishments total	2018	234
Primary sector	2018	6
Secondary sector	2018	48
Tertiary sector	2018	180
Construction and housing		
Dwelling vacancy rate	2020	0.68
New housing units per 1000 residents	2018	2.3
Social security		
Social assistance rate	2019	1.72

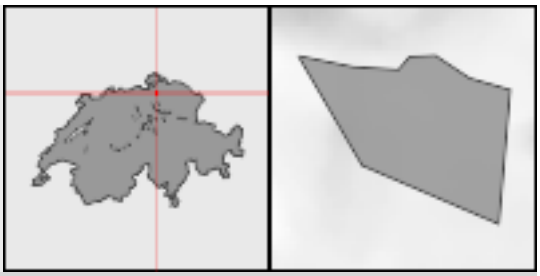

Pfungen

Voter shares of selected parties in % (National Council elections)		
FDP/PLR inclusive LP/PL-BS	2019	9.1
CVP	2019	3.5
SP	2019	13.9
SVP	2019	37.8
EVP/CSP	2019	4.4
GLP	2019	12.5
BDP	2019	2.2
PdA/Sol.	2019	0.0
GPS	2019	11.3
Small right-wing parties	2019	3.6

Pfyn

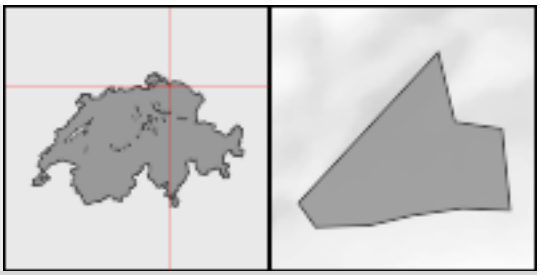

Population		
Residents	2019	2,071
Change in %	2010-2019	6.8
Population density per km²	2019	157.6
Age distribution in %		
0-19 years	2019	22.1
20-64 years	2019	62.2
65 years or over	2019	15.6
Foreign nationals in %	2019	14.6
Components of population change		
Crude marriage rate	2019	3.9
Crude divorce rate	2019	3.9
Crude birth rate	2019	14.7
Crude mortality rate	2019	5.9
Private households	2019	850
Size of households in persons	2019	2.42
Area		
Total surface area in km²	2016	13.1
Settlement and urban area in %	2004/09	9.0
Change in ha	1979/85-2004/09	35
Agricultural area in %	2004/09	58.0
Change in ha	1979/85-2004/09	-40
Wooded area in %	2004/09	29.8
Unproductive area in %	2004/09	3.1
Economy		
Employed total	2018	789
Primary sector	2018	108
Secondary sector	2018	198
Tertiary sector	2018	483
Business establishments total	2018	172
Primary sector	2018	37
Secondary sector	2018	34
Tertiary sector	2018	101
Construction and housing		
Dwelling vacancy rate	2020	3.18
New housing units per 1000 residents	2018	16.5
Social security		
Social assistance rate	2019	0.84

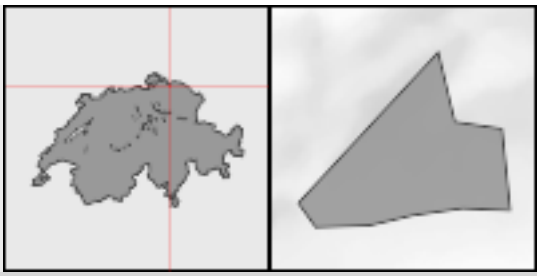

Pfyn

Voter shares of selected parties in % (National Council elections)		
FDP/PLR inclusive LP/PL-BS	2019	7.9
CVP	2019	8.6
SP	2019	8.1
SVP	2019	50.5
EVP/CSP	2019	2.2
GLP	2019	6.7
BDP	2019	3.3
PdA/Sol.	2019	0.0
GPS	2019	9.6
Small right-wing parties	2019	2.9

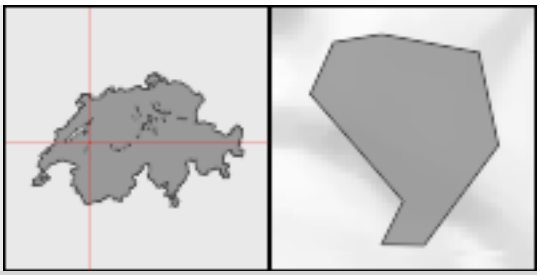

Pierrafortscha

Population		
Residents	2019	160
Change in %	2010-2019	9.6
Population density per km²	2019	31.6
Age distribution in %		
0-19 years	2019	20.0
20-64 years	2019	60.0
65 years or over	2019	20.0
Foreign nationals in %	2019	13.1
Components of population change		
Crude marriage rate	2019	0.0
Crude divorce rate	2019	0.0
Crude birth rate	2019	12.7
Crude mortality rate	2019	0.0
Private households	2019	55
Size of households in persons	2019	2.91
Area		
Total surface area in km²	2016	5.1
Settlement and urban area in %	2004/09	7.3
Change in ha	1979/85-2004/09	8
Agricultural area in %	2004/09	69.6
Change in ha	1979/85-2004/09	-9
Wooded area in %	2004/09	21.9
Unproductive area in %	2004/09	1.2
Economy		
Employed total	2018	44
Primary sector	2018	23
Secondary sector	2018	11
Tertiary sector	2018	10
Business establishments total	2018	X
Primary sector	2018	7
Secondary sector	2018	X
Tertiary sector	2018	6
Construction and housing		
Dwelling vacancy rate	2020	0.00
New housing units per 1000 residents	2018	0.0
Social security		
Social assistance rate	2019	X

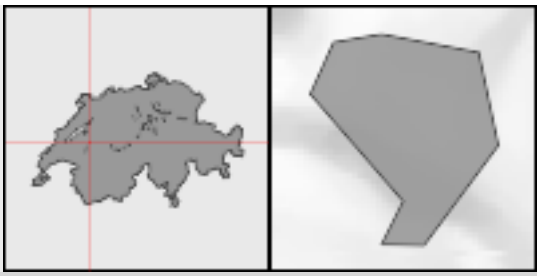

Pierrafortscha

Voter shares of selected parties in % (National Council elections)		
FDP/PLR inclusive LP/PL-BS	2019	27.0
CVP	2019	12.4
SP	2019	9.8
SVP	2019	21.5
EVP/CSP	2019	3.3
GLP	2019	2.6
BDP	2019	0.5
PdA/Sol.	2019	0.0
GPS	2019	22.2
Small right-wing parties	2019	0.0

Schweizerische Eidgenossenschaft
Confédération suisse
Confederazione Svizzera
Confederaziun svizra

Eidgenössisches Departement des Innern EDI
Département fédéral de l'intérieur DFI
Bundesamt für Statistik BFS
Office fédéral de la statistique OFS

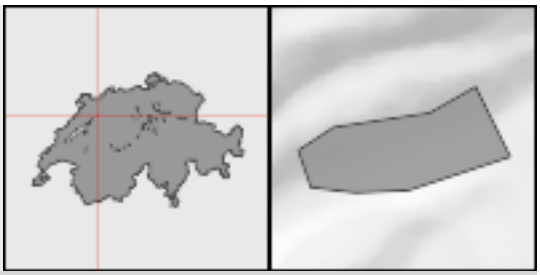

Pieterlen

Population		
Residents	2019	4,651
Change in %	2010-2019	31.3
Population density per km²	2019	557.0
Age distribution in %		
0-19 years	2019	23.4
20-64 years	2019	59.9
65 years or over	2019	16.7
Foreign nationals in %	2019	30.1
Components of population change		
Crude marriage rate	2019	3.3
Crude divorce rate	2019	2.4
Crude birth rate	2019	11.1
Crude mortality rate	2019	7.3
Private households	2019	2,006
Size of households in persons	2019	2.29
Area		
Total surface area in km²	2016	8.4
Settlement and urban area in %	2004/09	19.5
Change in ha	1979/85-2004/09	38
Agricultural area in %	2004/09	31.2
Change in ha	1979/85-2004/09	-46
Wooded area in %	2004/09	47.1
Unproductive area in %	2004/09	2.3
Economy		
Employed total	2018	1,283
Primary sector	2018	29
Secondary sector	2018	420
Tertiary sector	2018	834
Business establishments total	2018	224
Primary sector	2018	11
Secondary sector	2018	50
Tertiary sector	2018	163
Construction and housing		
Dwelling vacancy rate	2020	5.54
New housing units per 1000 residents	2018	12.3
Social security		
Social assistance rate	2019	7.15

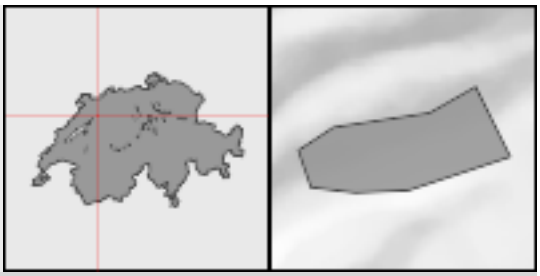

Pieterlen

Voter shares of selected parties in % (National Council elections)

FDP/PLR inclusive LP/PL-BS	2019	8.8
CVP	2019	2.0
SP	2019	15.1
SVP	2019	37.4
EVP/CSP	2019	4.6
GLP	2019	7.2
BDP	2019	7.9
PdA/Sol.	2019	0.4
GPS	2019	8.5
Small right-wing parties	2019	2.3

Plaffeien

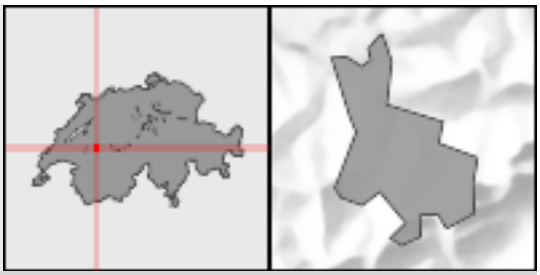

Population		
Residents	2019	3,621
Change in %	2010-2019	4.4
Population density per km²	2019	54.4
Age distribution in %		
0-19 years	2019	18.5
20-64 years	2019	60.6
65 years or over	2019	20.9
Foreign nationals in %	2019	8.2
Components of population change		
Crude marriage rate	2019	5.3
Crude divorce rate	2019	3.3
Crude birth rate	2019	7.8
Crude mortality rate	2019	12.2
Private households	2019	1,616
Size of households in persons	2019	2.21
Area		
Total surface area in km²	2016	66.5
Settlement and urban area in %	2004/09	3.5
Change in ha	1979/85-2004/09	65
Agricultural area in %	2004/09	49.4
Change in ha	1979/85-2004/09	-194
Wooded area in %	2004/09	37.3
Unproductive area in %	2004/09	9.9
Economy		
Employed total	2018	1,610
Primary sector	2018	155
Secondary sector	2018	511
Tertiary sector	2018	944
Business establishments total	2018	283
Primary sector	2018	70
Secondary sector	2018	45
Tertiary sector	2018	168
Construction and housing		
Dwelling vacancy rate	2020	0.33
New housing units per 1000 residents	2018	9.7
Social security		
Social assistance rate	2019	2.50

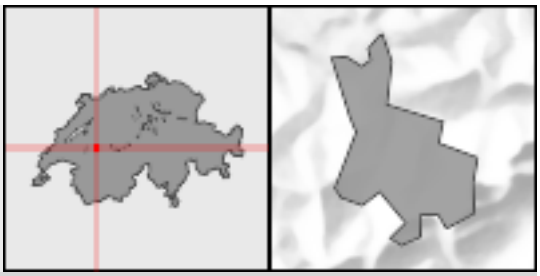

Plaffeien

Voter shares of selected parties in % (National Council elections)		
FDP/PLR inclusive LP/PL-BS	2019	7.5
CVP	2019	27.0
SP	2019	10.5
SVP	2019	33.6
EVP/CSP	2019	4.0
GLP	2019	4.0
BDP	2019	0.3
PdA/Sol.	2019	0.0
GPS	2019	9.4
Small right-wing parties	2019	0.5

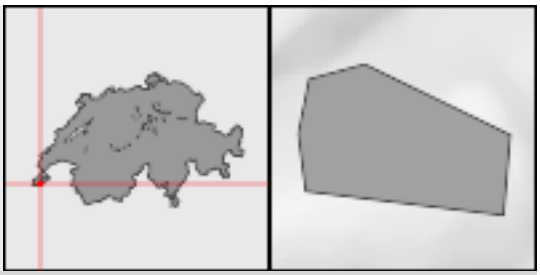

Plan-les-Ouates

Population		
Residents	2019	10,620
Change in %	2010-2019	6.4
Population density per km²	2019	1,815.4
Age distribution in %		
0-19 years	2019	25.2
20-64 years	2019	60.2
65 years or over	2019	14.6
Foreign nationals in %	2019	22.4
Components of population change		
Crude marriage rate	2019	3.9
Crude divorce rate	2019	2.4
Crude birth rate	2019	7.4
Crude mortality rate	2019	5.1
Private households	2019	3,643
Size of households in persons	2019	2.88
Area		
Total surface area in km²	2016	5.9
Settlement and urban area in %	2004/09	51.4
Change in ha	1979/85-2004/09	106
Agricultural area in %	2004/09	44.5
Change in ha	1979/85-2004/09	-105
Wooded area in %	2004/09	3.6
Unproductive area in %	2004/09	0.5
Economy		
Employed total	2018	15,075
Primary sector	2018	28
Secondary sector	2018	7,678
Tertiary sector	2018	7,369
Business establishments total	2018	950
Primary sector	2018	12
Secondary sector	2018	205
Tertiary sector	2018	733
Construction and housing		
Dwelling vacancy rate	2020	0.23
New housing units per 1000 residents	2018	0.8
Social security		
Social assistance rate	2019	3.65

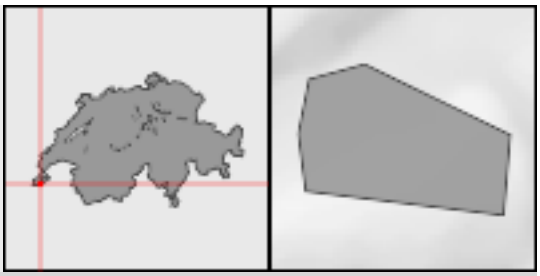

Plan-les-Ouates

Voter shares of selected parties in % (National Council elections)		
FDP/PLR inclusive LP/PL-BS	2019	18.8
CVP	2019	11.5
SP	2019	11.5
SVP	2019	14.0
EVP/CSP	2019	0.5
GLP	2019	5.9
BDP	2019	0.2
PdA/Sol.	2019	4.8
GPS	2019	24.0
Small right-wing parties	2019	6.9

Schweizerische Eidgenossenschaft
Confédération suisse
Confederazione Svizzera
Confederaziun svizra

Eidgenössisches Departement des Innern EDI
Département fédéral de l'intérieur DFI
Bundesamt für Statistik BFS
Office fédéral de la statistique OFS

Plasselb

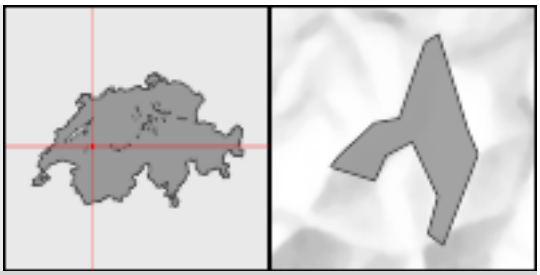

Population		
Residents	2019	1,013
Change in %	2010-2019	0.0
Population density per km²	2019	55.8
Age distribution in %		
0-19 years	2019	16.9
20-64 years	2019	61.7
65 years or over	2019	21.4
Foreign nationals in %	2019	7.4
Components of population change		
Crude marriage rate	2019	2.9
Crude divorce rate	2019	2.9
Crude birth rate	2019	7.8
Crude mortality rate	2019	12.6
Private households	2019	465
Size of households in persons	2019	2.14
Area		
Total surface area in km²	2016	18.2
Settlement and urban area in %	2004/09	4.0
Change in ha	1979/85-2004/09	13
Agricultural area in %	2004/09	37.4
Change in ha	1979/85-2004/09	-56
Wooded area in %	2004/09	55.2
Unproductive area in %	2004/09	3.4
Economy		
Employed total	2018	167
Primary sector	2018	42
Secondary sector	2018	45
Tertiary sector	2018	80
Business establishments total	2018	62
Primary sector	2018	15
Secondary sector	2018	11
Tertiary sector	2018	36
Construction and housing		
Dwelling vacancy rate	2020	0.73
New housing units per 1000 residents	2018	6.7
Social security		
Social assistance rate	2019	2.58

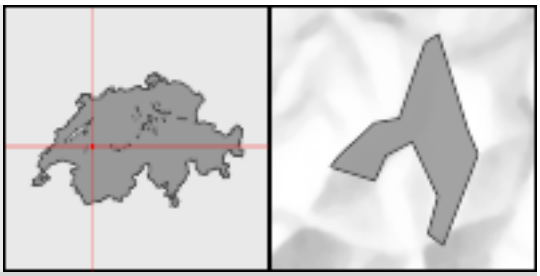

Plasselb

Voter shares of selected parties in % (National Council elections)		
FDP/PLR inclusive LP/PL-BS	2019	8.7
CVP	2019	24.3
SP	2019	12.6
SVP	2019	40.8
EVP/CSP	2019	2.2
GLP	2019	4.1
BDP	2019	0.1
PdA/Sol.	2019	0.0
GPS	2019	5.6
Small right-wing parties	2019	0.4

Schweizerische Eidgenossenschaft
Confédération suisse
Confederazione Svizzera
Confederaziun svizra

Eidgenössisches Departement des Innern EDI
Département fédéral de l'intérieur DFI
Bundesamt für Statistik BFS
Office fédéral de la statistique OFS



Plateau de Diesse

Population		
Residents	2019	2,028
Change in %	2010-2019	0.1
Population density per km²	2019	79.4
Age distribution in %		
0-19 years	2019	20.7
20-64 years	2019	58.2
65 years or over	2019	21.2
Foreign nationals in %	2019	8.1
Components of population change		
Crude marriage rate	2019	2.5
Crude divorce rate	2019	2.9
Crude birth rate	2019	5.9
Crude mortality rate	2019	12.3
Private households	2019	865
Size of households in persons	2019	2.27
Area		
Total surface area in km²	2016	25.6
Settlement and urban area in %	2004/09	6.9
Change in ha	1979/85-2004/09	22
Agricultural area in %	2004/09	48.8
Change in ha	1979/85-2004/09	-25
Wooded area in %	2004/09	44.2
Unproductive area in %	2004/09	0.1
Economy		
Employed total	2018	388
Primary sector	2018	78
Secondary sector	2018	79
Tertiary sector	2018	231
Business establishments total	2018	133
Primary sector	2018	26
Secondary sector	2018	23
Tertiary sector	2018	84
Construction and housing		
Dwelling vacancy rate	2020	2.36
New housing units per 1000 residents	2018	3.9
Social security		
Social assistance rate	2019	3.47



Plateau de Diesse

Voter shares of selected parties in % (National Council elections)		
FDP/PLR inclusive LP/PL-BS	2019	5.6
CVP	2019	3.7
SP	2019	20.5
SVP	2019	22.9
EVP/CSP	2019	2.6
GLP	2019	7.9
BDP	2019	1.2
PdA/Sol.	2019	1.4
GPS	2019	26.5
Small right-wing parties	2019	3.3

Pleigne



Population		
Residents	2019	352
Change in %	2010-2019	-8.8
Population density per km²	2019	19.7
Age distribution in %		
0-19 years	2019	18.2
20-64 years	2019	59.1
65 years or over	2019	22.7
Foreign nationals in %	2019	2.6
Components of population change		
Crude marriage rate	2019	2.8
Crude divorce rate	2019	2.8
Crude birth rate	2019	8.5
Crude mortality rate	2019	8.5
Private households	2019	156
Size of households in persons	2019	2.25
Area		
Total surface area in km²	2016	17.8
Settlement and urban area in %	2004/09	3.0
Change in ha	1979/85-2004/09	13
Agricultural area in %	2004/09	47.3
Change in ha	1979/85-2004/09	4
Wooded area in %	2004/09	49.2
Unproductive area in %	2004/09	0.6
Economy		
Employed total	2018	98
Primary sector	2018	39
Secondary sector	2018	27
Tertiary sector	2018	32
Business establishments total	2018	X
Primary sector	2018	13
Secondary sector	2018	X
Tertiary sector	2018	12
Construction and housing		
Dwelling vacancy rate	2020	1.99
New housing units per 1000 residents	2018	11.3
Social security		
Social assistance rate	2019	2.25



Pleigne

Voter shares of selected parties in % (National Council elections)		
FDP/PLR inclusive LP/PL-BS	2019	12.4
CVP	2019	23.4
SP	2019	16.6
SVP	2019	24.8
EVP/CSP	2019	7.9
GLP	2019	0.0
BDP	2019	0.0
PdA/Sol.	2019	0.0
GPS	2019	14.8
Small right-wing parties	2019	0.0

Pohlern

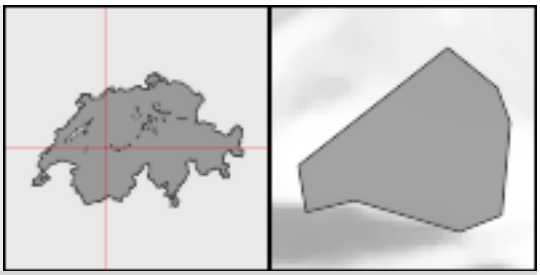

Population		
Residents	2019	247
Change in %	2010-2019	-7.5
Population density per km²	2019	25.0
Age distribution in %		
0-19 years	2019	23.9
20-64 years	2019	57.9
65 years or over	2019	18.2
Foreign nationals in %	2019	6.1
Components of population change		
Crude marriage rate	2019	4.0
Crude divorce rate	2019	8.0
Crude birth rate	2019	12.0
Crude mortality rate	2019	15.9
Private households	2019	108
Size of households in persons	2019	2.28
Area		
Total surface area in km²	2016	9.9
Settlement and urban area in %	2004/09	1.9
Change in ha	1979/85-2004/09	2
Agricultural area in %	2004/09	37.2
Change in ha	1979/85-2004/09	-5
Wooded area in %	2004/09	45.3
Unproductive area in %	2004/09	15.6
Economy		
Employed total	2018	X
Primary sector	2018	30
Secondary sector	2018	X
Tertiary sector	2018	37
Business establishments total	2018	X
Primary sector	2018	10
Secondary sector	2018	X
Tertiary sector	2018	13
Construction and housing		
Dwelling vacancy rate	2020	1.65
New housing units per 1000 residents	2018	0.0
Social security		
Social assistance rate	2019	X

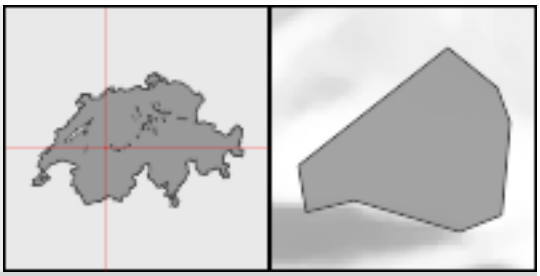

Pohlern

Voter shares of selected parties in % (National Council elections)		
FDP/PLR inclusive LP/PL-BS	2019	3.8
CVP	2019	0.3
SP	2019	5.7
SVP	2019	67.1
EVP/CSP	2019	3.6
GLP	2019	2.5
BDP	2019	9.0
PdA/Sol.	2019	0.0
GPS	2019	2.3
Small right-wing parties	2019	2.3

Poliez-Pittet

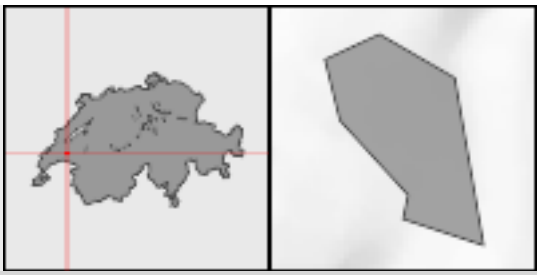

Population		
Residents	2019	828
Change in %	2010-2019	20.7
Population density per km²	2019	165.3
Age distribution in %		
0-19 years	2019	24.9
20-64 years	2019	61.6
65 years or over	2019	13.5
Foreign nationals in %	2019	13.6
Components of population change		
Crude marriage rate	2019	3.6
Crude divorce rate	2019	2.4
Crude birth rate	2019	14.3
Crude mortality rate	2019	1.2
Private households	2019	322
Size of households in persons	2019	2.53
Area		
Total surface area in km²	2016	5.0
Settlement and urban area in %	2004/09	9.3
Change in ha	1979/85-2004/09	14
Agricultural area in %	2004/09	55.3
Change in ha	1979/85-2004/09	-14
Wooded area in %	2004/09	35.4
Unproductive area in %	2004/09	0.0
Economy		
Employed total	2018	350
Primary sector	2018	37
Secondary sector	2018	110
Tertiary sector	2018	203
Business establishments total	2018	62
Primary sector	2018	15
Secondary sector	2018	18
Tertiary sector	2018	29
Construction and housing		
Dwelling vacancy rate	2020	0.83
New housing units per 1000 residents	2018	0.0
Social security		
Social assistance rate	2019	1.42

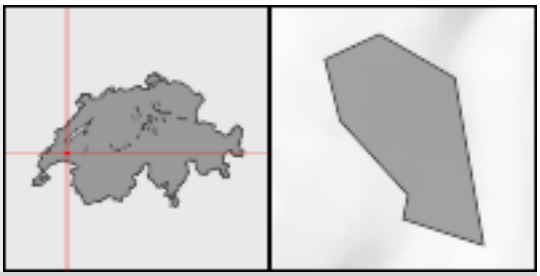

Poliez-Pittet

Voter shares of selected parties in % (National Council elections)		
FDP/PLR inclusive LP/PL-BS	2019	23.3
CVP	2019	10.0
SP	2019	14.2
SVP	2019	25.7
EVP/CSP	2019	0.6
GLP	2019	9.1
BDP	2019	0.2
PdA/Sol.	2019	2.5
GPS	2019	13.0
Small right-wing parties	2019	0.1

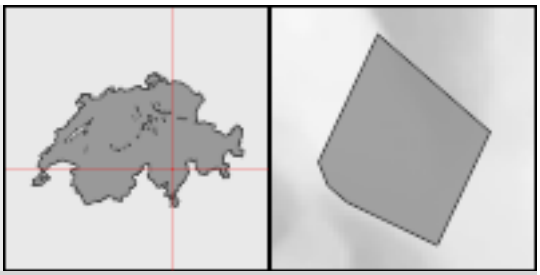

Pollegio

Population		
Residents	2019	799
Change in %	2010-2019	-1.0
Population density per km²	2019	133.4
Age distribution in %		
0-19 years	2019	16.8
20-64 years	2019	63.8
65 years or over	2019	19.4
Foreign nationals in %	2019	38.3
Components of population change		
Crude marriage rate	2019	3.8
Crude divorce rate	2019	3.8
Crude birth rate	2019	7.5
Crude mortality rate	2019	7.5
Private households	2019	347
Size of households in persons	2019	2.27
Area		
Total surface area in km²	2016	6.0
Settlement and urban area in %	2004/09	15.6
Change in ha	1979/85-2004/09	34
Agricultural area in %	2004/09	9.9
Change in ha	1979/85-2004/09	-34
Wooded area in %	2004/09	63.7
Unproductive area in %	2004/09	10.9
Economy		
Employed total	2018	262
Primary sector	2018	14
Secondary sector	2018	11
Tertiary sector	2018	237
Business establishments total	2018	45
Primary sector	2018	X
Secondary sector	2018	6
Tertiary sector	2018	35
Construction and housing		
Dwelling vacancy rate	2020	4.52
New housing units per 1000 residents	2018	14.5
Social security		
Social assistance rate	2019	1.50

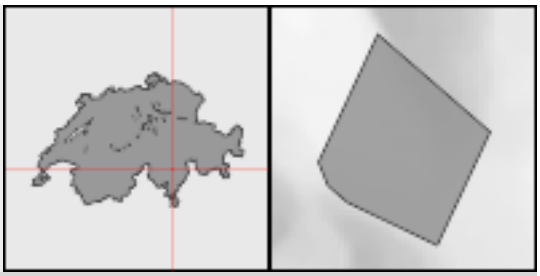

Pollegio

Voter shares of selected parties in % (National Council elections)		
FDP/PLR inclusive LP/PL-BS	2019	7.8
CVP	2019	15.8
SP	2019	34.8
SVP	2019	10.4
EVP/CSP	2019	0.0
GLP	2019	0.2
BDP	2019	0.0
PdA/Sol.	2019	0.5
GPS	2019	9.0
Small right-wing parties	2019	20.5

Pompaples

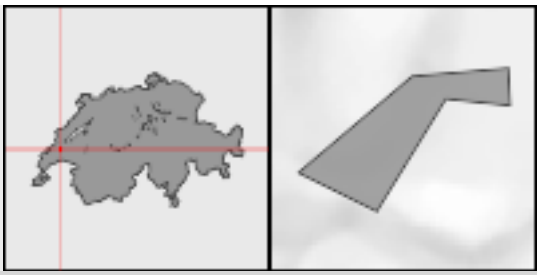

Population		
Residents	2019	849
Change in %	2010-2019	11.1
Population density per km²	2019	191.2
Age distribution in %		
0-19 years	2019	25.2
20-64 years	2019	58.3
65 years or over	2019	16.5
Foreign nationals in %	2019	25.8
Components of population change		
Crude marriage rate	2019	2.4
Crude divorce rate	2019	2.4
Crude birth rate	2019	1.2
Crude mortality rate	2019	8.3
Private households	2019	335
Size of households in persons	2019	2.37
Area		
Total surface area in km²	2016	4.4
Settlement and urban area in %	2004/09	9.5
Change in ha	1979/85-2004/09	7
Agricultural area in %	2004/09	70.9
Change in ha	1979/85-2004/09	-8
Wooded area in %	2004/09	18.7
Unproductive area in %	2004/09	0.9
Economy		
Employed total	2018	554
Primary sector	2018	19
Secondary sector	2018	16
Tertiary sector	2018	519
Business establishments total	2018	77
Primary sector	2018	8
Secondary sector	2018	10
Tertiary sector	2018	59
Construction and housing		
Dwelling vacancy rate	2020	0.55
New housing units per 1000 residents	2018	1.2
Social security		
Social assistance rate	2019	4.72

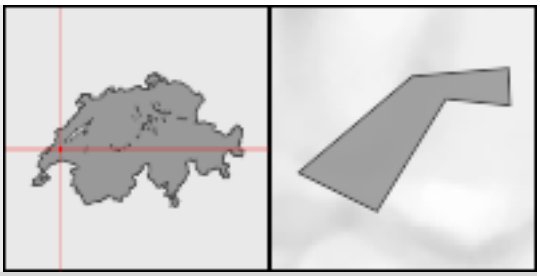

Pompaples

Voter shares of selected parties in % (National Council elections)		
FDP/PLR inclusive LP/PL-BS	2019	18.2
CVP	2019	1.2
SP	2019	21.3
SVP	2019	21.7
EVP/CSP	2019	1.8
GLP	2019	4.8
BDP	2019	1.4
PdA/Sol.	2019	7.3
GPS	2019	16.7
Small right-wing parties	2019	4.9

Pomy

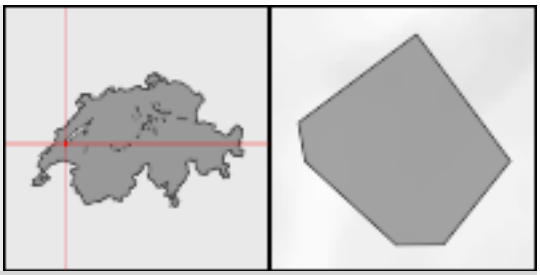

Population		
Residents	2019	793
Change in %	2010-2019	18.0
Population density per km²	2019	140.9
Age distribution in %		
0-19 years	2019	28.0
20-64 years	2019	59.6
65 years or over	2019	12.4
Foreign nationals in %	2019	9.6
Components of population change		
Crude marriage rate	2019	6.4
Crude divorce rate	2019	1.3
Crude birth rate	2019	14.0
Crude mortality rate	2019	14.0
Private households	2019	293
Size of households in persons	2019	2.70
Area		
Total surface area in km²	2016	5.6
Settlement and urban area in %	2004/09	6.1
Change in ha	1979/85-2004/09	8
Agricultural area in %	2004/09	77.7
Change in ha	1979/85-2004/09	-8
Wooded area in %	2004/09	16.3
Unproductive area in %	2004/09	0.0
Economy		
Employed total	2018	214
Primary sector	2018	52
Secondary sector	2018	54
Tertiary sector	2018	108
Business establishments total	2018	59
Primary sector	2018	15
Secondary sector	2018	19
Tertiary sector	2018	25
Construction and housing		
Dwelling vacancy rate	2020	0.00
New housing units per 1000 residents	2018	1.3
Social security		
Social assistance rate	2019	0.90

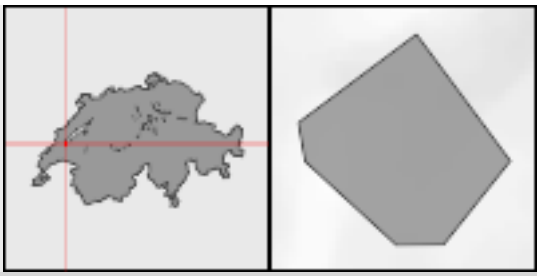

Pomy

Voter shares of selected parties in % (National Council elections)		
FDP/PLR inclusive LP/PL-BS	2019	18.8
CVP	2019	1.3
SP	2019	10.3
SVP	2019	28.3
EVP/CSP	2019	0.2
GLP	2019	7.7
BDP	2019	5.7
PdA/Sol.	2019	2.1
GPS	2019	23.0
Small right-wing parties	2019	0.2

Schweizerische Eidgenossenschaft
Confédération suisse
Confederazione Svizzera
Confederaziun svizra

Eidgenössisches Departement des Innern EDI
Département fédéral de l'intérieur DFI
Bundesamt für Statistik BFS
Office fédéral de la statistique OFS

Pont-en-Ogoz

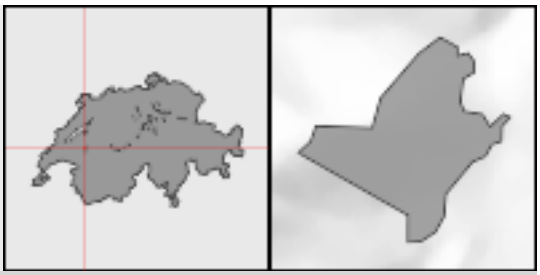

Population		
Residents	2019	1,920
Change in %	2010-2019	19.9
Population density per km²	2019	189.0
Age distribution in %		
0-19 years	2019	21.5
20-64 years	2019	62.2
65 years or over	2019	16.3
Foreign nationals in %	2019	12.9
Components of population change		
Crude marriage rate	2019	6.9
Crude divorce rate	2019	2.1
Crude birth rate	2019	9.6
Crude mortality rate	2019	2.7
Private households	2019	801
Size of households in persons	2019	2.38
Area		
Total surface area in km²	2016	10.2
Settlement and urban area in %	2004/09	12.3
Change in ha	1979/85-2004/09	3
Agricultural area in %	2004/09	64.5
Change in ha	1979/85-2004/09	-1
Wooded area in %	2004/09	22.0
Unproductive area in %	2004/09	1.2
Economy		
Employed total	2018	413
Primary sector	2018	51
Secondary sector	2018	64
Tertiary sector	2018	298
Business establishments total	2018	98
Primary sector	2018	18
Secondary sector	2018	14
Tertiary sector	2018	66
Construction and housing		
Dwelling vacancy rate	2020	2.77
New housing units per 1000 residents	2018	10.0
Social security		
Social assistance rate	2019	0.93

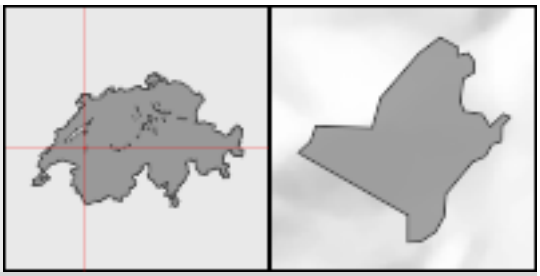

Pont-en-Ogoz

Voter shares of selected parties in % (National Council elections)		
FDP/PLR inclusive LP/PL-BS	2019	23.4
CVP	2019	15.3
SP	2019	23.2
SVP	2019	16.9
EVP/CSP	2019	2.5
GLP	2019	3.9
BDP	2019	0.2
PdA/Sol.	2019	0.0
GPS	2019	12.7
Small right-wing parties	2019	0.4

Schweizerische Eidgenossenschaft
Confédération suisse
Confederazione Svizzera
Confederaziun svizra

Eidgenössisches Departement des Innern EDI
Département fédéral de l'intérieur DFI
Bundesamt für Statistik BFS
Office fédéral de la statistique OFS

Pont-la-Ville

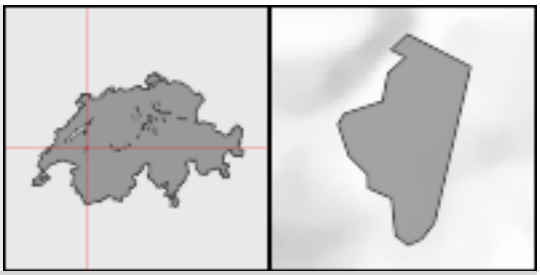

Population		
Residents	2019	595
Change in %	2010-2019	4.4
Population density per km²	2019	136.5
Age distribution in %		
0-19 years	2019	21.2
20-64 years	2019	65.9
65 years or over	2019	12.9
Foreign nationals in %	2019	10.3
Components of population change		
Crude marriage rate	2019	1.7
Crude divorce rate	2019	0.0
Crude birth rate	2019	10.0
Crude mortality rate	2019	3.3
Private households	2019	229
Size of households in persons	2019	2.59
Area		
Total surface area in km²	2016	4.4
Settlement and urban area in %	2004/09	15.8
Change in ha	1979/85-2004/09	33
Agricultural area in %	2004/09	65.8
Change in ha	1979/85-2004/09	-32
Wooded area in %	2004/09	17.2
Unproductive area in %	2004/09	1.1
Economy		
Employed total	2018	121
Primary sector	2018	42
Secondary sector	2018	9
Tertiary sector	2018	70
Business establishments total	2018	41
Primary sector	2018	14
Secondary sector	2018	5
Tertiary sector	2018	22
Construction and housing		
Dwelling vacancy rate	2020	0.37
New housing units per 1000 residents	2018	0.0
Social security		
Social assistance rate	2019	1.00

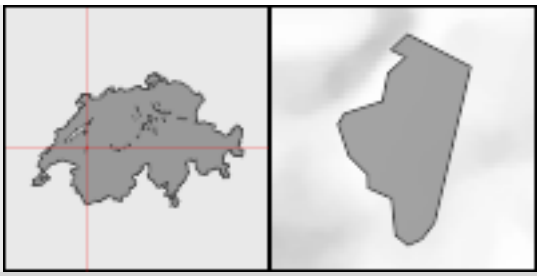

Pont-la-Ville

Voter shares of selected parties in % (National Council elections)		
FDP/PLR inclusive LP/PL-BS	2019	20.3
CVP	2019	34.3
SP	2019	12.5
SVP	2019	19.2
EVP/CSP	2019	0.8
GLP	2019	2.7
BDP	2019	0.2
PdA/Sol.	2019	0.0
GPS	2019	8.7
Small right-wing parties	2019	0.1

Schweizerische Eidgenossenschaft
Confédération suisse
Confederazione Svizzera
Confederaziun svizra

Eidgenössisches Departement des Innern EDI
Département fédéral de l'intérieur DFI
Bundesamt für Statistik BFS
Office fédéral de la statistique OFS

Ponte Capriasca

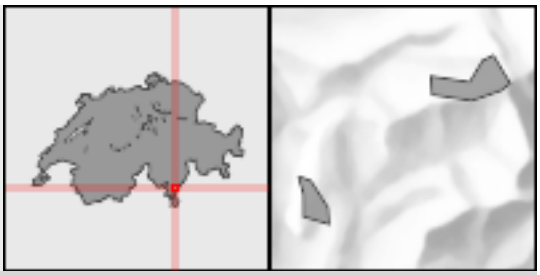

Population		
Residents	2019	1,907
Change in %	2010-2019	14.3
Population density per km²	2019	309.1
Age distribution in %		
0-19 years	2019	22.9
20-64 years	2019	58.6
65 years or over	2019	18.5
Foreign nationals in %	2019	14.9
Components of population change		
Crude marriage rate	2019	2.6
Crude divorce rate	2019	2.6
Crude birth rate	2019	7.9
Crude mortality rate	2019	7.4
Private households	2019	778
Size of households in persons	2019	2.43
Area		
Total surface area in km²	2016	6.2
Settlement and urban area in %	2004/09	8.9
Change in ha	1979/85-2004/09	7
Agricultural area in %	2004/09	12.2
Change in ha	1979/85-2004/09	-19
Wooded area in %	2004/09	52.5
Unproductive area in %	2004/09	26.4
Economy		
Employed total	2018	216
Primary sector	2018	9
Secondary sector	2018	35
Tertiary sector	2018	172
Business establishments total	2018	109
Primary sector	2018	X
Secondary sector	2018	20
Tertiary sector	2018	85
Construction and housing		
Dwelling vacancy rate	2020	1.35
New housing units per 1000 residents	2018	3.7
Social security		
Social assistance rate	2019	1.58

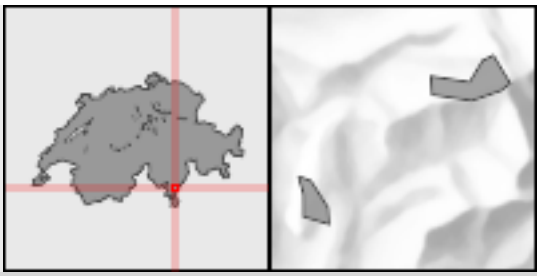

Ponte Capriasca

Voter shares of selected parties in % (National Council elections)		
FDP/PLR inclusive LP/PL-BS	2019	22.3
CVP	2019	7.8
SP	2019	16.2
SVP	2019	12.2
EVP/CSP	2019	0.0
GLP	2019	1.3
BDP	2019	0.0
PdA/Sol.	2019	0.9
GPS	2019	15.0
Small right-wing parties	2019	20.3

Ponte Tresa

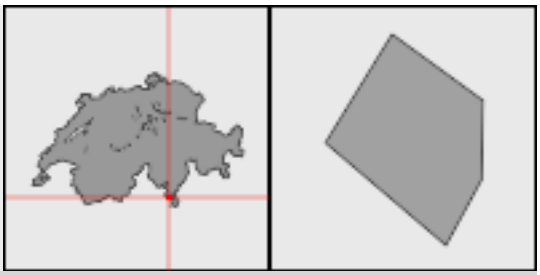

Population		
Residents	2019	773
Change in %	2010-2019	0.0
Population density per km²	2019	1,840.5
Age distribution in %		
0-19 years	2019	13.6
20-64 years	2019	61.1
65 years or over	2019	25.4
Foreign nationals in %	2019	33.5
Components of population change		
Crude marriage rate	2019	2.5
Crude divorce rate	2019	0.0
Crude birth rate	2019	1.3
Crude mortality rate	2019	16.5
Private households	2019	410
Size of households in persons	2019	1.86
Area		
Total surface area in km²	2016	0.4
Settlement and urban area in %	2004/09	51.2
Change in ha	1979/85-2004/09	2
Agricultural area in %	2004/09	2.4
Change in ha	1979/85-2004/09	-1
Wooded area in %	2004/09	41.5
Unproductive area in %	2004/09	4.9
Economy		
Employed total	2018	299
Primary sector	2018	X
Secondary sector	2018	61
Tertiary sector	2018	238
Business establishments total	2018	94
Primary sector	2018	X
Secondary sector	2018	17
Tertiary sector	2018	77
Construction and housing		
Dwelling vacancy rate	2020	2.09
New housing units per 1000 residents	2018	7.5
Social security		
Social assistance rate	2019	3.25

Ponte Tresa

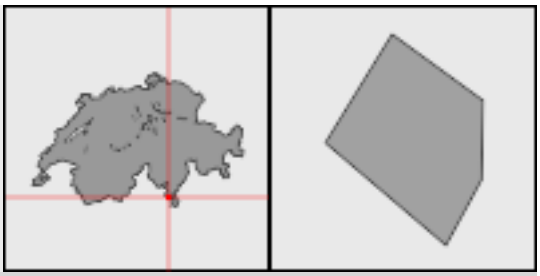

Voter shares of selected parties in % (National Council elections)		
FDP/PLR inclusive LP/PL-BS	2019	28.2
CVP	2019	11.1
SP	2019	7.4
SVP	2019	20.0
EVP/CSP	2019	0.0
GLP	2019	1.5
BDP	2019	0.0
PdA/Sol.	2019	0.0
GPS	2019	7.8
Small right-wing parties	2019	18.1

Ponthaux

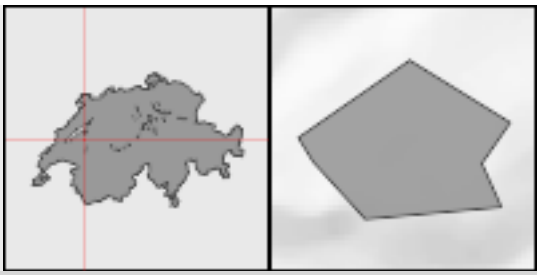

Population		
Residents	2019	750
Change in %	2010-2019	16.6
Population density per km²	2019	126.9
Age distribution in %		
0-19 years	2019	26.7
20-64 years	2019	59.2
65 years or over	2019	14.1
Foreign nationals in %	2019	8.5
Components of population change		
Crude marriage rate	2019	5.4
Crude divorce rate	2019	1.3
Crude birth rate	2019	10.7
Crude mortality rate	2019	5.4
Private households	2019	268
Size of households in persons	2019	2.79
Area		
Total surface area in km²	2016	5.9
Settlement and urban area in %	2004/09	6.6
Change in ha	1979/85-2004/09	10
Agricultural area in %	2004/09	70.8
Change in ha	1979/85-2004/09	-10
Wooded area in %	2004/09	22.4
Unproductive area in %	2004/09	0.2
Economy		
Employed total	2018	145
Primary sector	2018	37
Secondary sector	2018	20
Tertiary sector	2018	88
Business establishments total	2018	45
Primary sector	2018	14
Secondary sector	2018	7
Tertiary sector	2018	24
Construction and housing		
Dwelling vacancy rate	2020	0.33
New housing units per 1000 residents	2018	8.3
Social security		
Social assistance rate	2019	1.07

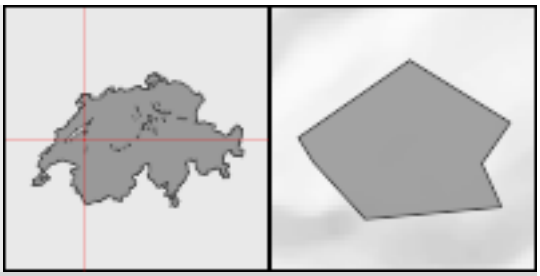

Ponthaux

Voter shares of selected parties in % (National Council elections)		
FDP/PLR inclusive LP/PL-BS	2019	16.1
CVP	2019	16.2
SP	2019	20.8
SVP	2019	20.0
EVP/CSP	2019	4.0
GLP	2019	6.1
BDP	2019	0.6
PdA/Sol.	2019	0.0
GPS	2019	10.9
Small right-wing parties	2019	0.8

Schweizerische Eidgenossenschaft
Confédération suisse
Confederazione Svizzera
Confederaziun svizra

Eidgenössisches Departement des Innern EDI
Département fédéral de l'intérieur DFI
Bundesamt für Statistik BFS
Office fédéral de la statistique OFS

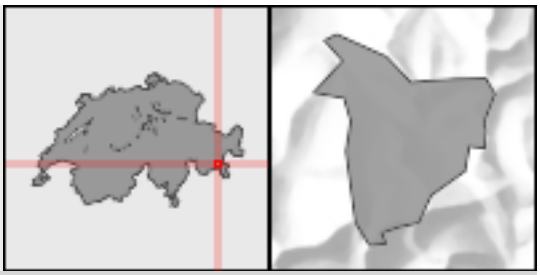

Pontresina

Population		
Residents	2019	2,147
Change in %	2010-2019	7.7
Population density per km²	2019	18.2
Age distribution in %		
0-19 years	2019	17.5
20-64 years	2019	63.3
65 years or over	2019	19.2
Foreign nationals in %	2019	33.7
Components of population change		
Crude marriage rate	2019	5.1
Crude divorce rate	2019	0.5
Crude birth rate	2019	6.0
Crude mortality rate	2019	4.6
Private households	2019	1,046
Size of households in persons	2019	2.04
Area		
Total surface area in km²	2016	118.2
Settlement and urban area in %	2004/09	1.5
Change in ha	1979/85-2004/09	27
Agricultural area in %	2004/09	16.3
Change in ha	1979/85-2004/09	-56
Wooded area in %	2004/09	9.1
Unproductive area in %	2004/09	73.0
Economy		
Employed total	2018	1,816
Primary sector	2018	8
Secondary sector	2018	300
Tertiary sector	2018	1,508
Business establishments total	2018	X
Primary sector	2018	X
Secondary sector	2018	31
Tertiary sector	2018	216
Construction and housing		
Dwelling vacancy rate	2020	0.91
New housing units per 1000 residents	2018	0.5
Social security		
Social assistance rate	2019	X

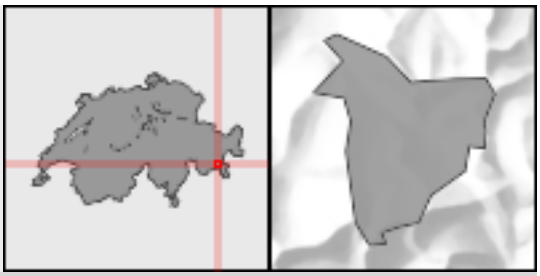

Pontresina

Voter shares of selected parties in % (National Council elections)		
FDP/PLR inclusive LP/PL-BS	2019	28.4
CVP	2019	6.9
SP	2019	13.2
SVP	2019	26.0
EVP/CSP	2019	0.0
GLP	2019	7.2
BDP	2019	13.3
PdA/Sol.	2019	0.0
GPS	2019	5.0
Small right-wing parties	2019	0.0

Porrentruy

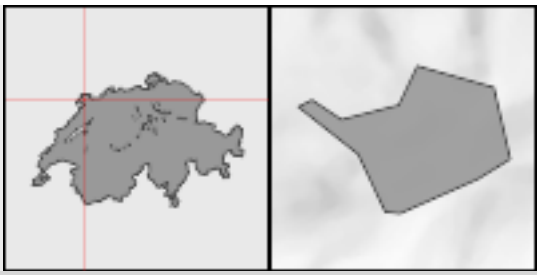

Population		
Residents	2019	6,563
Change in %	2010-2019	-1.9
Population density per km²	2019	444.6
Age distribution in %		
0-19 years	2019	17.4
20-64 years	2019	58.8
65 years or over	2019	23.9
Foreign nationals in %	2019	18.4
Components of population change		
Crude marriage rate	2019	4.1
Crude divorce rate	2019	1.4
Crude birth rate	2019	8.2
Crude mortality rate	2019	11.8
Private households	2019	3,243
Size of households in persons	2019	1.98
Area		
Total surface area in km²	2016	14.8
Settlement and urban area in %	2004/09	24.6
Change in ha	1979/85-2004/09	105
Agricultural area in %	2004/09	34.4
Change in ha	1979/85-2004/09	-91
Wooded area in %	2004/09	40.0
Unproductive area in %	2004/09	1.0
Economy		
Employed total	2018	6,913
Primary sector	2018	54
Secondary sector	2018	1,519
Tertiary sector	2018	5,340
Business establishments total	2018	821
Primary sector	2018	20
Secondary sector	2018	106
Tertiary sector	2018	695
Construction and housing		
Dwelling vacancy rate	2020	4.50
New housing units per 1000 residents	2018	3.1
Social security		
Social assistance rate	2019	5.65

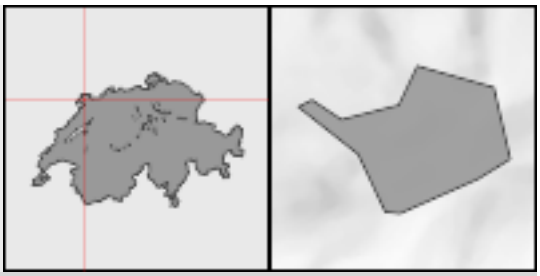

Porrentruy

Voter shares of selected parties in % (National Council elections)		
FDP/PLR inclusive LP/PL-BS	2019	12.2
CVP	2019	26.8
SP	2019	26.0
SVP	2019	9.2
EVP/CSP	2019	8.6
GLP	2019	0.0
BDP	2019	0.0
PdA/Sol.	2019	0.0
GPS	2019	17.2
Small right-wing parties	2019	0.0

Port

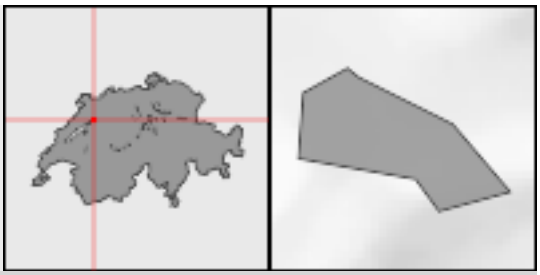

Population		
Residents	2019	3,727
Change in %	2010-2019	12.9
Population density per km²	2019	1,515.0
Age distribution in %		
0-19 years	2019	18.9
20-64 years	2019	56.7
65 years or over	2019	24.4
Foreign nationals in %	2019	13.0
Components of population change		
Crude marriage rate	2019	5.4
Crude divorce rate	2019	1.3
Crude birth rate	2019	9.4
Crude mortality rate	2019	11.9
Private households	2019	1,679
Size of households in persons	2019	2.20
Area		
Total surface area in km²	2016	2.5
Settlement and urban area in %	2004/09	40.7
Change in ha	1979/85-2004/09	25
Agricultural area in %	2004/09	25.5
Change in ha	1979/85-2004/09	-22
Wooded area in %	2004/09	30.0
Unproductive area in %	2004/09	3.7
Economy		
Employed total	2018	971
Primary sector	2018	11
Secondary sector	2018	523
Tertiary sector	2018	437
Business establishments total	2018	173
Primary sector	2018	X
Secondary sector	2018	37
Tertiary sector	2018	132
Construction and housing		
Dwelling vacancy rate	2020	4.31
New housing units per 1000 residents	2018	9.9
Social security		
Social assistance rate	2019	1.65

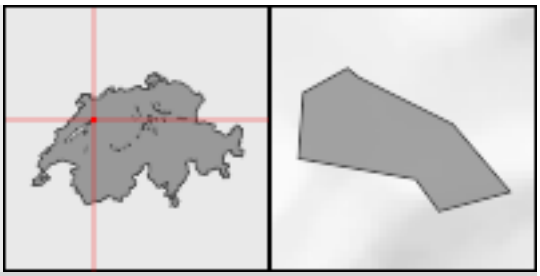

Port

Voter shares of selected parties in % (National Council elections)		
FDP/PLR inclusive LP/PL-BS	2019	14.7
CVP	2019	1.7
SP	2019	15.7
SVP	2019	28.8
EVP/CSP	2019	3.1
GLP	2019	9.5
BDP	2019	8.4
PdA/Sol.	2019	0.7
GPS	2019	11.8
Small right-wing parties	2019	1.3

Port-Valais

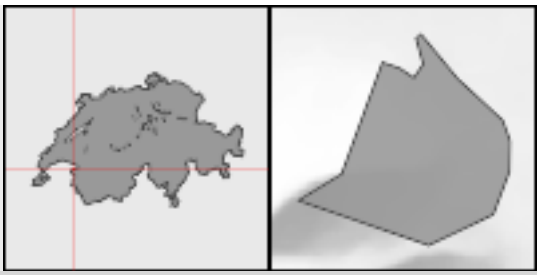

Population		
Residents	2019	4,201
Change in %	2010-2019	33.2
Population density per km²	2019	292.8
Age distribution in %		
0-19 years	2019	21.5
20-64 years	2019	61.4
65 years or over	2019	17.1
Foreign nationals in %	2019	31.1
Components of population change		
Crude marriage rate	2019	2.6
Crude divorce rate	2019	1.9
Crude birth rate	2019	8.7
Crude mortality rate	2019	5.8
Private households	2019	1,590
Size of households in persons	2019	2.30
Area		
Total surface area in km²	2016	14.4
Settlement and urban area in %	2004/09	11.8
Change in ha	1979/85-2004/09	50
Agricultural area in %	2004/09	23.5
Change in ha	1979/85-2004/09	-47
Wooded area in %	2004/09	53.7
Unproductive area in %	2004/09	11.0
Economy		
Employed total	2018	926
Primary sector	2018	35
Secondary sector	2018	222
Tertiary sector	2018	669
Business establishments total	2018	268
Primary sector	2018	10
Secondary sector	2018	56
Tertiary sector	2018	202
Construction and housing		
Dwelling vacancy rate	2020	3.64
New housing units per 1000 residents	2018	16.0
Social security		
Social assistance rate	2019	1.29

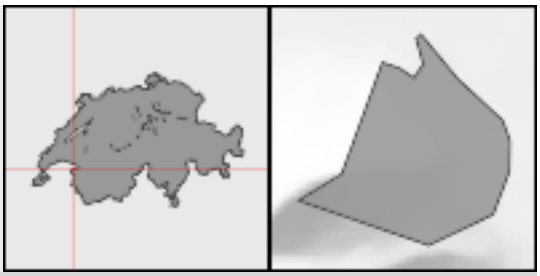

Port-Valais

Voter shares of selected parties in % (National Council elections)		
FDP/PLR inclusive LP/PL-BS	2019	30.9
CVP	2019	16.2
SP	2019	12.7
SVP	2019	21.7
EVP/CSP	2019	2.4
GLP	2019	0.6
BDP	2019	0.0
PdA/Sol.	2019	0.0
GPS	2019	13.6
Small right-wing parties	2019	0.0

Porza

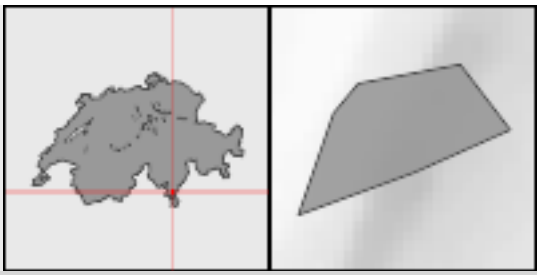

Population		
Residents	2019	1,526
Change in %	2010-2019	5.5
Population density per km²	2019	978.2
Age distribution in %		
0-19 years	2019	18.5
20-64 years	2019	60.4
65 years or over	2019	21.2
Foreign nationals in %	2019	22.7
Components of population change		
Crude marriage rate	2019	5.2
Crude divorce rate	2019	1.3
Crude birth rate	2019	1.9
Crude mortality rate	2019	7.7
Private households	2019	672
Size of households in persons	2019	2.26
Area		
Total surface area in km²	2016	1.6
Settlement and urban area in %	2004/09	44.8
Change in ha	1979/85-2004/09	9
Agricultural area in %	2004/09	14.9
Change in ha	1979/85-2004/09	-5
Wooded area in %	2004/09	40.3
Unproductive area in %	2004/09	0.0
Economy		
Employed total	2018	X
Primary sector	2018	X
Secondary sector	2018	105
Tertiary sector	2018	810
Business establishments total	2018	X
Primary sector	2018	X
Secondary sector	2018	15
Tertiary sector	2018	118
Construction and housing		
Dwelling vacancy rate	2020	2.55
New housing units per 1000 residents	2018	0.0
Social security		
Social assistance rate	2019	0.57

Porza

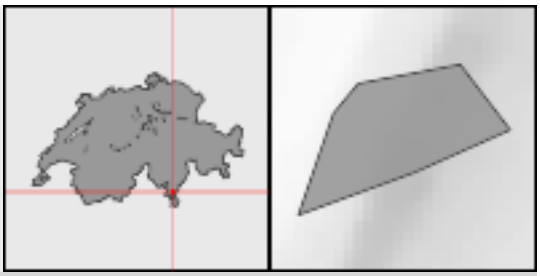

Voter shares of selected parties in % (National Council elections)		
FDP/PLR inclusive LP/PL-BS	2019	27.8
CVP	2019	18.9
SP	2019	10.3
SVP	2019	12.9
EVP/CSP	2019	0.0
GLP	2019	1.3
BDP	2019	0.0
PdA/Sol.	2019	0.3
GPS	2019	10.8
Small right-wing parties	2019	14.3

Poschiavo

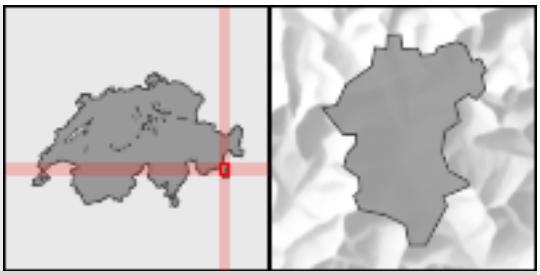

Population		
Residents	2019	3,493
Change in %	2010-2019	-0.4
Population density per km²	2019	18.3
Age distribution in %		
0-19 years	2019	19.3
20-64 years	2019	55.1
65 years or over	2019	25.5
Foreign nationals in %	2019	8.6
Components of population change		
Crude marriage rate	2019	3.7
Crude divorce rate	2019	0.3
Crude birth rate	2019	7.1
Crude mortality rate	2019	10.6
Private households	2019	1,468
Size of households in persons	2019	2.31
Area		
Total surface area in km²	2016	191.0
Settlement and urban area in %	2004/09	1.8
Change in ha	1979/85-2004/09	56
Agricultural area in %	2004/09	19.0
Change in ha	1979/85-2004/09	-446
Wooded area in %	2004/09	33.4
Unproductive area in %	2004/09	45.8
Economy		
Employed total	2018	2,165
Primary sector	2018	214
Secondary sector	2018	635
Tertiary sector	2018	1,316
Business establishments total	2018	425
Primary sector	2018	66
Secondary sector	2018	100
Tertiary sector	2018	259
Construction and housing		
Dwelling vacancy rate	2020	2.82
New housing units per 1000 residents	2018	1.1
Social security		
Social assistance rate	2019	0.46

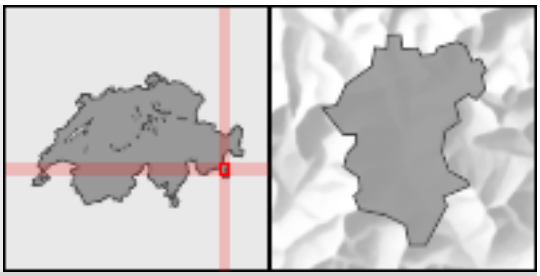

Poschiavo

Voter shares of selected parties in % (National Council elections)		
FDP/PLR inclusive LP/PL-BS	2019	11.0
CVP	2019	20.2
SP	2019	18.5
SVP	2019	36.0
EVP/CSP	2019	0.0
GLP	2019	7.6
BDP	2019	4.4
PdA/Sol.	2019	0.0
GPS	2019	2.3
Small right-wing parties	2019	0.0

Prangins



Population		
Residents	2019	4,085
Change in %	2010-2019	5.3
Population density per km²	2019	673.0
Age distribution in %		
0-19 years	2019	24.2
20-64 years	2019	58.3
65 years or over	2019	17.5
Foreign nationals in %	2019	29.9
Components of population change		
Crude marriage rate	2019	2.7
Crude divorce rate	2019	2.7
Crude birth rate	2019	10.1
Crude mortality rate	2019	4.2
Private households	2019	1,598
Size of households in persons	2019	2.55
Area		
Total surface area in km²	2016	6.1
Settlement and urban area in %	2004/09	31.1
Change in ha	1979/85-2004/09	45
Agricultural area in %	2004/09	54.7
Change in ha	1979/85-2004/09	-43
Wooded area in %	2004/09	13.6
Unproductive area in %	2004/09	0.7
Economy		
Employed total	2018	1,843
Primary sector	2018	21
Secondary sector	2018	1,042
Tertiary sector	2018	780
Business establishments total	2018	187
Primary sector	2018	7
Secondary sector	2018	11
Tertiary sector	2018	169
Construction and housing		
Dwelling vacancy rate	2020	1.06
New housing units per 1000 residents	2018	4.7
Social security		
Social assistance rate	2019	0.99



Prangins

Voter shares of selected parties in % (National Council elections)		
FDP/PLR inclusive LP/PL-BS	2019	24.3
CVP	2019	4.5
SP	2019	19.8
SVP	2019	15.5
EVP/CSP	2019	1.0
GLP	2019	13.4
BDP	2019	0.3
PdA/Sol.	2019	2.0
GPS	2019	17.3
Small right-wing parties	2019	0.6

Prato (Leventina)

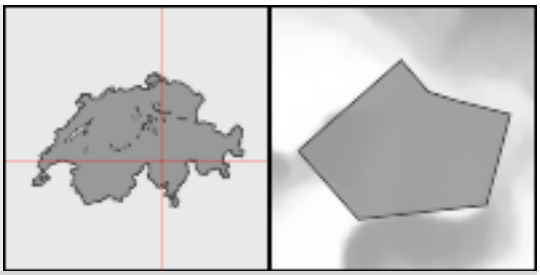

Population		
Residents	2019	409
Change in %	2010-2019	-6.2
Population density per km²	2019	24.3
Age distribution in %		
0-19 years	2019	16.6
20-64 years	2019	58.2
65 years or over	2019	25.2
Foreign nationals in %	2019	21.8
Components of population change		
Crude marriage rate	2019	2.5
Crude divorce rate	2019	0.0
Crude birth rate	2019	9.8
Crude mortality rate	2019	4.9
Private households	2019	185
Size of households in persons	2019	2.15
Area		
Total surface area in km²	2016	16.8
Settlement and urban area in %	2004/09	3.4
Change in ha	1979/85-2004/09	6
Agricultural area in %	2004/09	17.1
Change in ha	1979/85-2004/09	-21
Wooded area in %	2004/09	47.0
Unproductive area in %	2004/09	32.5
Economy		
Employed total	2018	131
Primary sector	2018	9
Secondary sector	2018	42
Tertiary sector	2018	80
Business establishments total	2018	X
Primary sector	2018	X
Secondary sector	2018	9
Tertiary sector	2018	23
Construction and housing		
Dwelling vacancy rate	2020	1.02
New housing units per 1000 residents	2018	0.0
Social security		
Social assistance rate	2019	X

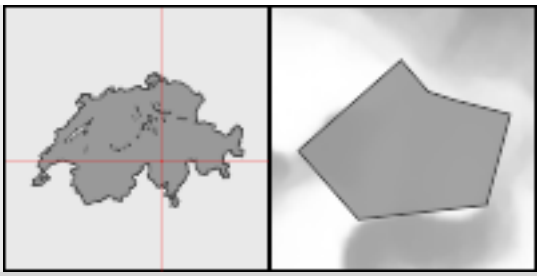

Prato (Leventina)

Voter shares of selected parties in % (National Council elections)		
FDP/PLR inclusive LP/PL-BS	2019	30.8
CVP	2019	20.9
SP	2019	8.8
SVP	2019	9.1
EVP/CSP	2019	0.0
GLP	2019	0.6
BDP	2019	0.0
PdA/Sol.	2019	0.6
GPS	2019	9.6
Small right-wing parties	2019	17.2

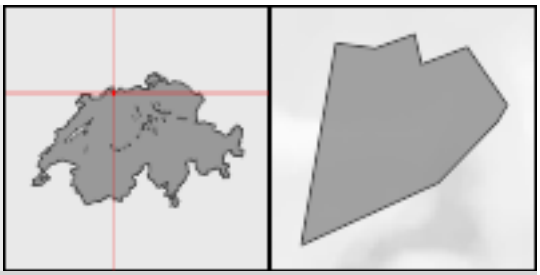

Pratteln

Population		
Residents	2019	16,650
Change in %	2010-2019	8.6
Population density per km²	2019	1,556.1
Age distribution in %		
0-19 years	2019	18.9
20-64 years	2019	61.6
65 years or over	2019	19.5
Foreign nationals in %	2019	41.3
Components of population change		
Crude marriage rate	2019	4.5
Crude divorce rate	2019	1.9
Crude birth rate	2019	10.9
Crude mortality rate	2019	8.2
Private households	2019	7,402
Size of households in persons	2019	2.22
Area		
Total surface area in km²	2016	10.7
Settlement and urban area in %	2004/09	43.0
Change in ha	1979/85-2004/09	28
Agricultural area in %	2004/09	27.5
Change in ha	1979/85-2004/09	-33
Wooded area in %	2004/09	28.1
Unproductive area in %	2004/09	1.4
Economy		
Employed total	2018	14,741
Primary sector	2018	39
Secondary sector	2018	4,207
Tertiary sector	2018	10,495
Business establishments total	2018	1,179
Primary sector	2018	11
Secondary sector	2018	204
Tertiary sector	2018	964
Construction and housing		
Dwelling vacancy rate	2020	0.99
New housing units per 1000 residents	2018	2.4
Social security		
Social assistance rate	2019	5.40

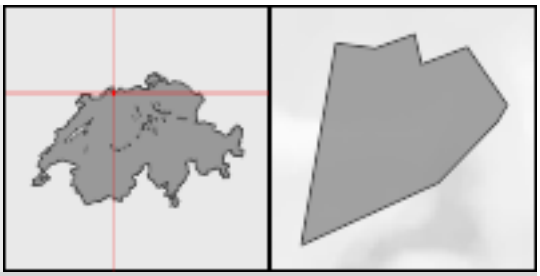

Pratteln

Voter shares of selected parties in % (National Council elections)		
FDP/PLR inclusive LP/PL-BS	2019	14.1
CVP	2019	8.3
SP	2019	27.1
SVP	2019	24.8
EVP/CSP	2019	2.2
GLP	2019	3.2
BDP	2019	1.2
PdA/Sol.	2019	0.0
GPS	2019	19.2
Small right-wing parties	2019	0.0

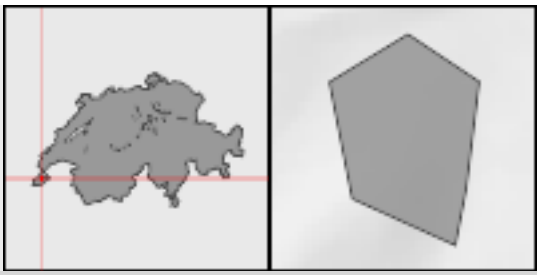

Pregny-Chambésy

Population		
Residents	2019	3,775
Change in %	2010-2019	3.4
Population density per km²	2019	1,165.1
Age distribution in %		
0-19 years	2019	24.3
20-64 years	2019	58.4
65 years or over	2019	17.4
Foreign nationals in %	2019	50.4
Components of population change		
Crude marriage rate	2019	2.4
Crude divorce rate	2019	0.5
Crude birth rate	2019	6.0
Crude mortality rate	2019	7.3
Private households	2019	1,239
Size of households in persons	2019	2.79
Area		
Total surface area in km²	2016	3.2
Settlement and urban area in %	2004/09	70.5
Change in ha	1979/85-2004/09	35
Agricultural area in %	2004/09	15.4
Change in ha	1979/85-2004/09	-30
Wooded area in %	2004/09	13.2
Unproductive area in %	2004/09	0.9
Economy		
Employed total	2018	700
Primary sector	2018	13
Secondary sector	2018	24
Tertiary sector	2018	663
Business establishments total	2018	X
Primary sector	2018	X
Secondary sector	2018	14
Tertiary sector	2018	156
Construction and housing		
Dwelling vacancy rate	2020	0.46
New housing units per 1000 residents	2018	5.5
Social security		
Social assistance rate	2019	0.64

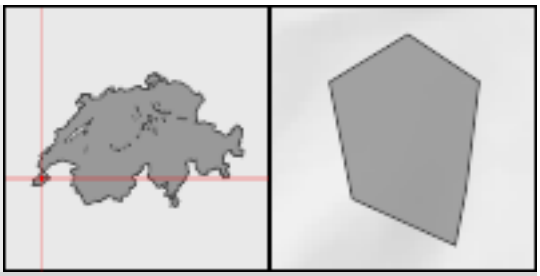

Pregny-Chambésy

Voter shares of selected parties in % (National Council elections)

FDP/PLR inclusive LP/PL-BS	2019	30.0
CVP	2019	7.6
SP	2019	9.5
SVP	2019	13.6
EVP/CSP	2019	0.9
GLP	2019	7.1
BDP	2019	0.1
PdA/Sol.	2019	4.1
GPS	2019	21.0
Small right-wing parties	2019	4.4

Premier

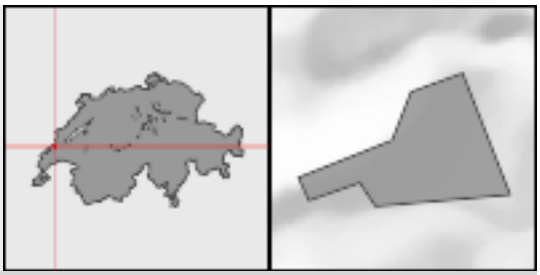

Population		
Residents	2019	215
Change in %	2010-2019	13.8
Population density per km²	2019	35.1
Age distribution in %		
0-19 years	2019	20.9
20-64 years	2019	54.4
65 years or over	2019	24.7
Foreign nationals in %	2019	9.8
Components of population change		
Crude marriage rate	2019	9.3
Crude divorce rate	2019	4.7
Crude birth rate	2019	0.0
Crude mortality rate	2019	9.3
Private households	2019	93
Size of households in persons	2019	2.31
Area		
Total surface area in km²	2016	6.1
Settlement and urban area in %	2004/09	3.0
Change in ha	1979/85-2004/09	0
Agricultural area in %	2004/09	47.9
Change in ha	1979/85-2004/09	3
Wooded area in %	2004/09	49.1
Unproductive area in %	2004/09	0.0
Economy		
Employed total	2018	46
Primary sector	2018	26
Secondary sector	2018	11
Tertiary sector	2018	9
Business establishments total	2018	20
Primary sector	2018	8
Secondary sector	2018	6
Tertiary sector	2018	6
Construction and housing		
Dwelling vacancy rate	2020	0.00
New housing units per 1000 residents	2018	14.3
Social security		
Social assistance rate	2019	X

Premier

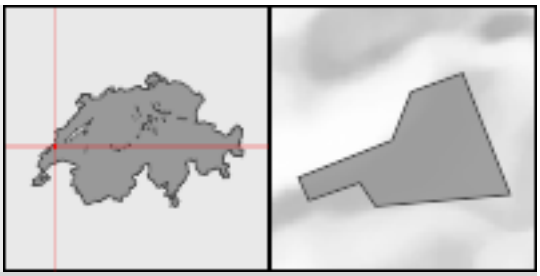

Voter shares of selected parties in % (National Council elections)

FDP/PLR inclusive LP/PL-BS	2019	19.7
CVP	2019	0.4
SP	2019	16.0
SVP	2019	24.0
EVP/CSP	2019	1.3
GLP	2019	4.6
BDP	2019	1.2
PdA/Sol.	2019	5.7
GPS	2019	23.2
Small right-wing parties	2019	0.1

Presinge



Population		
Residents	2019	723
Change in %	2010-2019	16.2
Population density per km²	2019	153.5
Age distribution in %		
0-19 years	2019	20.9
20-64 years	2019	56.3
65 years or over	2019	22.8
Foreign nationals in %	2019	20.1
Components of population change		
Crude marriage rate	2019	1.4
Crude divorce rate	2019	1.4
Crude birth rate	2019	12.5
Crude mortality rate	2019	22.3
Private households	2019	231
Size of households in persons	2019	2.75
Area		
Total surface area in km²	2016	4.7
Settlement and urban area in %	2004/09	12.7
Change in ha	1979/85-2004/09	11
Agricultural area in %	2004/09	68.0
Change in ha	1979/85-2004/09	-13
Wooded area in %	2004/09	18.6
Unproductive area in %	2004/09	0.6
Economy		
Employed total	2018	212
Primary sector	2018	21
Secondary sector	2018	10
Tertiary sector	2018	181
Business establishments total	2018	51
Primary sector	2018	9
Secondary sector	2018	7
Tertiary sector	2018	35
Construction and housing		
Dwelling vacancy rate	2020	0.38
New housing units per 1000 residents	2018	8.7
Social security		
Social assistance rate	2019	1.68



Presinge

Voter shares of selected parties in % (National Council elections)		
FDP/PLR inclusive LP/PL-BS	2019	18.3
CVP	2019	8.3
SP	2019	8.3
SVP	2019	13.8
EVP/CSP	2019	0.5
GLP	2019	3.9
BDP	2019	2.3
PdA/Sol.	2019	7.4
GPS	2019	30.7
Small right-wing parties	2019	2.7

Préverenges

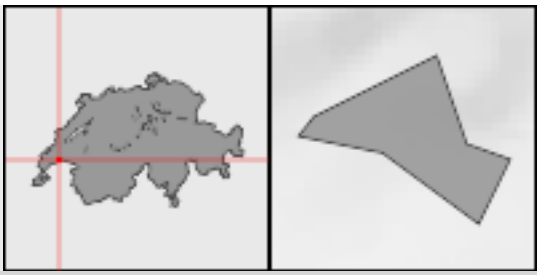

Population		
Residents	2019	5,239
Change in %	2010-2019	5.9
Population density per km²	2019	2,801.6
Age distribution in %		
0-19 years	2019	22.4
20-64 years	2019	59.7
65 years or over	2019	18.0
Foreign nationals in %	2019	30.8
Components of population change		
Crude marriage rate	2019	3.8
Crude divorce rate	2019	2.3
Crude birth rate	2019	8.9
Crude mortality rate	2019	3.8
Private households	2019	2,293
Size of households in persons	2019	2.28
Area		
Total surface area in km²	2016	1.9
Settlement and urban area in %	2004/09	61.1
Change in ha	1979/85-2004/09	30
Agricultural area in %	2004/09	32.4
Change in ha	1979/85-2004/09	-32
Wooded area in %	2004/09	5.4
Unproductive area in %	2004/09	1.1
Economy		
Employed total	2018	1,463
Primary sector	2018	20
Secondary sector	2018	492
Tertiary sector	2018	951
Business establishments total	2018	X
Primary sector	2018	X
Secondary sector	2018	55
Tertiary sector	2018	228
Construction and housing		
Dwelling vacancy rate	2020	0.40
New housing units per 1000 residents	2018	0.6
Social security		
Social assistance rate	2019	2.29

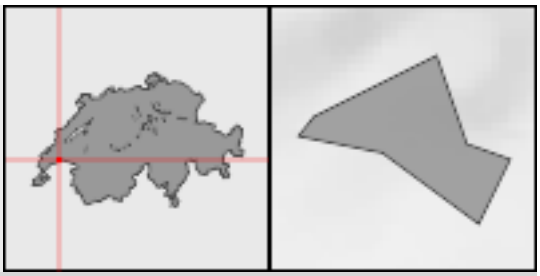

Préverenges

Voter shares of selected parties in % (National Council elections)		
FDP/PLR inclusive LP/PL-BS	2019	25.0
CVP	2019	1.9
SP	2019	22.7
SVP	2019	14.4
EVP/CSP	2019	1.1
GLP	2019	11.5
BDP	2019	0.1
PdA/Sol.	2019	2.4
GPS	2019	18.0
Small right-wing parties	2019	0.3

Prévondavaux

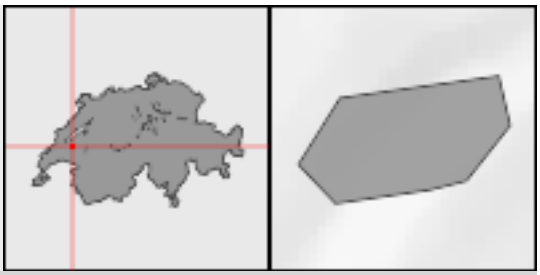

Population		
Residents	2019	72
Change in %	2010-2019	14.3
Population density per km²	2019	39.6
Age distribution in %		
0-19 years	2019	22.2
20-64 years	2019	65.3
65 years or over	2019	12.5
Foreign nationals in %	2019	19.4
Components of population change		
Crude marriage rate	2019	29.2
Crude divorce rate	2019	0.0
Crude birth rate	2019	14.6
Crude mortality rate	2019	0.0
Private households	2019	32
Size of households in persons	2019	2.25
Area		
Total surface area in km²	2016	1.8
Settlement and urban area in %	2004/09	4.9
Change in ha	1979/85-2004/09	5
Agricultural area in %	2004/09	63.9
Change in ha	1979/85-2004/09	-4
Wooded area in %	2004/09	31.1
Unproductive area in %	2004/09	0.0
Economy		
Employed total	2018	X
Primary sector	2018	6
Secondary sector	2018	X
Tertiary sector	2018	5
Business establishments total	2018	X
Primary sector	2018	X
Secondary sector	2018	X
Tertiary sector	2018	X
Construction and housing		
Dwelling vacancy rate	2020	9.52
New housing units per 1000 residents	2018	0.0
Social security		
Social assistance rate	2019	X

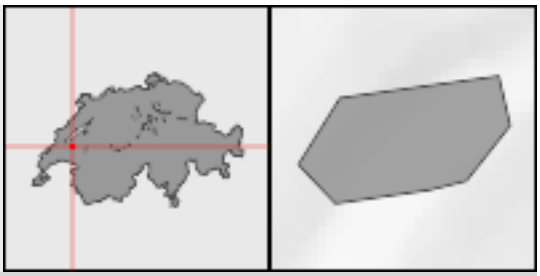

Prévondavaux

Voter shares of selected parties in % (National Council elections)		
FDP/PLR inclusive LP/PL-BS	2019	7.1
CVP	2019	8.3
SP	2019	19.0
SVP	2019	56.5
EVP/CSP	2019	0.0
GLP	2019	0.0
BDP	2019	0.0
PdA/Sol.	2019	0.0
GPS	2019	8.9
Small right-wing parties	2019	0.0

Prévonloup

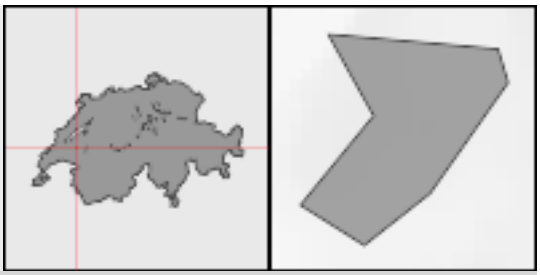

Population		
Residents	2019	194
Change in %	2010-2019	38.6
Population density per km²	2019	105.4
Age distribution in %		
0-19 years	2019	26.8
20-64 years	2019	51.5
65 years or over	2019	21.6
Foreign nationals in %	2019	11.9
Components of population change		
Crude marriage rate	2019	5.3
Crude divorce rate	2019	0.0
Crude birth rate	2019	10.6
Crude mortality rate	2019	0.0
Private households	2019	88
Size of households in persons	2019	2.20
Area		
Total surface area in km²	2016	1.8
Settlement and urban area in %	2004/09	7.7
Change in ha	1979/85-2004/09	4
Agricultural area in %	2004/09	80.1
Change in ha	1979/85-2004/09	-3
Wooded area in %	2004/09	12.2
Unproductive area in %	2004/09	0.0
Economy		
Employed total	2018	31
Primary sector	2018	12
Secondary sector	2018	9
Tertiary sector	2018	10
Business establishments total	2018	15
Primary sector	2018	X
Secondary sector	2018	X
Tertiary sector	2018	7
Construction and housing		
Dwelling vacancy rate	2020	2.13
New housing units per 1000 residents	2018	0.0
Social security		
Social assistance rate	2019	X

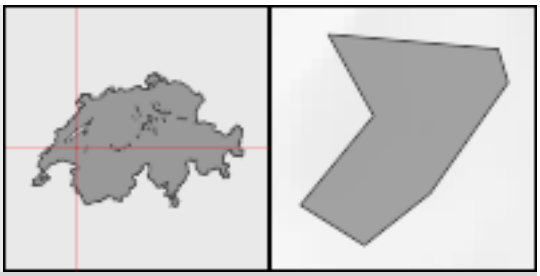

Prévonloup

Voter shares of selected parties in % (National Council elections)		
FDP/PLR inclusive LP/PL-BS	2019	21.4
CVP	2019	0.7
SP	2019	26.8
SVP	2019	30.5
EVP/CSP	2019	0.0
GLP	2019	4.6
BDP	2019	0.0
PdA/Sol.	2019	0.0
GPS	2019	15.4
Small right-wing parties	2019	0.0

Prez



Population		
Residents	2019	2,246
Change in %	2010-2019	26.3
Population density per km²	2019	140.0
Age distribution in %		
0-19 years	2019	25.5
20-64 years	2019	60.9
65 years or over	2019	13.6
Foreign nationals in %	2019	13.1
Components of population change		
Crude marriage rate	2019	6.2
Crude divorce rate	2019	0.9
Crude birth rate	2019	16.1
Crude mortality rate	2019	3.6
Private households	2019	853
Size of households in persons	2019	2.62
Area		
Total surface area in km²	2016	16.0
Settlement and urban area in %	2004/09	6.9
Change in ha	1979/85-2004/09	33
Agricultural area in %	2004/09	68.8
Change in ha	1979/85-2004/09	-30
Wooded area in %	2004/09	23.3
Unproductive area in %	2004/09	1.0
Economy		
Employed total	2018	459
Primary sector	2018	116
Secondary sector	2018	89
Tertiary sector	2018	254
Business establishments total	2018	125
Primary sector	2018	32
Secondary sector	2018	23
Tertiary sector	2018	70
Construction and housing		
Dwelling vacancy rate	2020	6.92
New housing units per 1000 residents	2018	8.5
Social security		
Social assistance rate	2019	1.07



Prez

Voter shares of selected parties in % (National Council elections)		
FDP/PLR inclusive LP/PL-BS	2019	18.2
CVP	2019	14.2
SP	2019	26.6
SVP	2019	16.6
EVP/CSP	2019	2.8
GLP	2019	5.3
BDP	2019	1.0
PdA/Sol.	2019	0.0
GPS	2019	11.0
Small right-wing parties	2019	1.7

Prilly

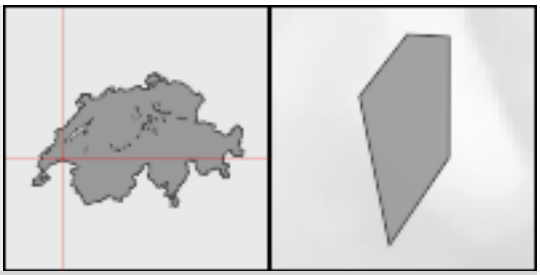

Population		
Residents	2019	12,413
Change in %	2010-2019	8.6
Population density per km²	2019	5,642.3
Age distribution in %		
0-19 years	2019	19.6
20-64 years	2019	62.6
65 years or over	2019	17.8
Foreign nationals in %	2019	41.8
Components of population change		
Crude marriage rate	2019	4.7
Crude divorce rate	2019	2.5
Crude birth rate	2019	10.8
Crude mortality rate	2019	8.8
Private households	2019	6,122
Size of households in persons	2019	2.02
Area		
Total surface area in km²	2016	2.2
Settlement and urban area in %	2004/09	82.2
Change in ha	1979/85-2004/09	21
Agricultural area in %	2004/09	11.0
Change in ha	1979/85-2004/09	-21
Wooded area in %	2004/09	6.8
Unproductive area in %	2004/09	0.0
Economy		
Employed total	2018	6,748
Primary sector	2018	11
Secondary sector	2018	1,245
Tertiary sector	2018	5,492
Business establishments total	2018	X
Primary sector	2018	X
Secondary sector	2018	89
Tertiary sector	2018	485
Construction and housing		
Dwelling vacancy rate	2020	0.35
New housing units per 1000 residents	2018	20.1
Social security		
Social assistance rate	2019	6.48

Prilly

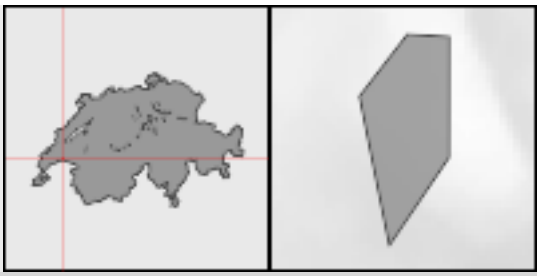

Voter shares of selected parties in % (National Council elections)

FDP/PLR inclusive LP/PL-BS	2019	20.0
CVP	2019	3.4
SP	2019	27.5
SVP	2019	13.3
EVP/CSP	2019	1.0
GLP	2019	5.7
BDP	2019	0.2
PdA/Sol.	2019	5.5
GPS	2019	21.0
Small right-wing parties	2019	0.2

Provence

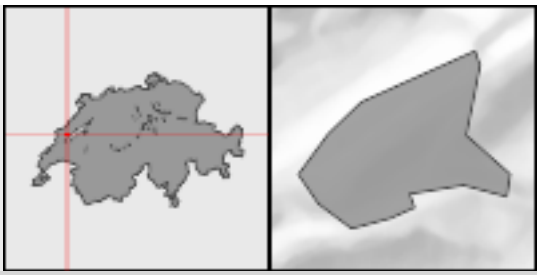

Population		
Residents	2019	378
Change in %	2010-2019	14.9
Population density per km²	2019	11.9
Age distribution in %		
0-19 years	2019	14.8
20-64 years	2019	61.4
65 years or over	2019	23.8
Foreign nationals in %	2019	9.3
Components of population change		
Crude marriage rate	2019	5.3
Crude divorce rate	2019	0.0
Crude birth rate	2019	5.3
Crude mortality rate	2019	16.0
Private households	2019	176
Size of households in persons	2019	2.06
Area		
Total surface area in km²	2016	31.9
Settlement and urban area in %	2004/09	2.2
Change in ha	1979/85-2004/09	7
Agricultural area in %	2004/09	54.5
Change in ha	1979/85-2004/09	0
Wooded area in %	2004/09	43.1
Unproductive area in %	2004/09	0.3
Economy		
Employed total	2018	133
Primary sector	2018	52
Secondary sector	2018	20
Tertiary sector	2018	61
Business establishments total	2018	48
Primary sector	2018	22
Secondary sector	2018	7
Tertiary sector	2018	19
Construction and housing		
Dwelling vacancy rate	2020	3.02
New housing units per 1000 residents	2018	0.0
Social security		
Social assistance rate	2019	3.49

Provence

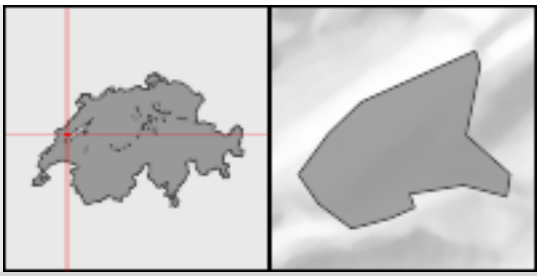

Voter shares of selected parties in % (National Council elections)		
FDP/PLR inclusive LP/PL-BS	2019	8.9
CVP	2019	0.3
SP	2019	23.9
SVP	2019	36.0
EVP/CSP	2019	0.2
GLP	2019	6.4
BDP	2019	2.3
PdA/Sol.	2019	1.8
GPS	2019	18.6
Small right-wing parties	2019	0.1

Puidoux



Population		
Residents	2019	2,869
Change in %	2010-2019	10.0
Population density per km²	2019	125.5
Age distribution in %		
0-19 years	2019	23.5
20-64 years	2019	62.9
65 years or over	2019	13.6
Foreign nationals in %	2019	29.8
Components of population change		
Crude marriage rate	2019	3.5
Crude divorce rate	2019	2.1
Crude birth rate	2019	8.7
Crude mortality rate	2019	2.4
Private households	2019	1,192
Size of households in persons	2019	2.40
Area		
Total surface area in km²	2016	22.9
Settlement and urban area in %	2004/09	10.4
Change in ha	1979/85-2004/09	79
Agricultural area in %	2004/09	62.5
Change in ha	1979/85-2004/09	-73
Wooded area in %	2004/09	24.3
Unproductive area in %	2004/09	2.8
Economy		
Employed total	2018	2,030
Primary sector	2018	166
Secondary sector	2018	691
Tertiary sector	2018	1,173
Business establishments total	2018	293
Primary sector	2018	53
Secondary sector	2018	61
Tertiary sector	2018	179
Construction and housing		
Dwelling vacancy rate	2020	0.21
New housing units per 1000 residents	2018	11.7
Social security		
Social assistance rate	2019	3.02

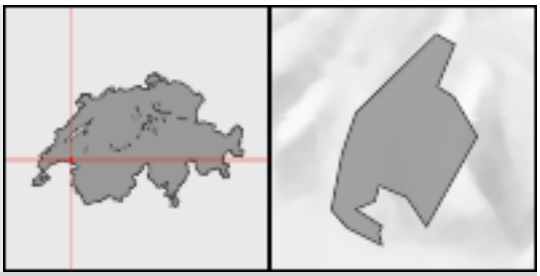

Puidoux

Voter shares of selected parties in % (National Council elections)		
FDP/PLR inclusive LP/PL-BS	2019	25.0
CVP	2019	1.8
SP	2019	17.7
SVP	2019	18.7
EVP/CSP	2019	1.0
GLP	2019	10.3
BDP	2019	0.6
PdA/Sol.	2019	2.8
GPS	2019	19.3
Small right-wing parties	2019	0.1

Pully



Population		
Residents	2019	18,458
Change in %	2010-2019	7.8
Population density per km²	2019	3,149.8
Age distribution in %		
0-19 years	2019	19.9
20-64 years	2019	57.3
65 years or over	2019	22.8
Foreign nationals in %	2019	32.2
Components of population change		
Crude marriage rate	2019	3.4
Crude divorce rate	2019	2.7
Crude birth rate	2019	9.3
Crude mortality rate	2019	7.7
Private households	2019	8,504
Size of households in persons	2019	2.14
Area		
Total surface area in km²	2016	5.9
Settlement and urban area in %	2004/09	55.2
Change in ha	1979/85-2004/09	28
Agricultural area in %	2004/09	20.2
Change in ha	1979/85-2004/09	-24
Wooded area in %	2004/09	23.9
Unproductive area in %	2004/09	0.7
Economy		
Employed total	2018	5,798
Primary sector	2018	22
Secondary sector	2018	253
Tertiary sector	2018	5,523
Business establishments total	2018	1,151
Primary sector	2018	9
Secondary sector	2018	70
Tertiary sector	2018	1,072
Construction and housing		
Dwelling vacancy rate	2020	0.23
New housing units per 1000 residents	2018	2.3
Social security		
Social assistance rate	2019	2.17

Pully



Voter shares of selected parties in % (National Council elections)

FDP/PLR inclusive LP/PL-BS	2019	30.2
CVP	2019	2.6
SP	2019	19.8
SVP	2019	11.7
EVP/CSP	2019	0.5
GLP	2019	10.1
BDP	2019	0.2
PdA/Sol.	2019	3.2
GPS	2019	19.7
Small right-wing parties	2019	0.3

Puplinge

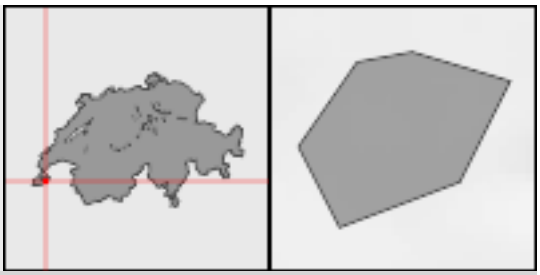

Population		
Residents	2019	2,468
Change in %	2010-2019	21.5
Population density per km²	2019	924.3
Age distribution in %		
0-19 years	2019	23.1
20-64 years	2019	59.3
65 years or over	2019	17.5
Foreign nationals in %	2019	23.2
Components of population change		
Crude marriage rate	2019	6.1
Crude divorce rate	2019	2.0
Crude birth rate	2019	15.0
Crude mortality rate	2019	2.4
Private households	2019	986
Size of households in persons	2019	2.49
Area		
Total surface area in km²	2016	2.7
Settlement and urban area in %	2004/09	21.1
Change in ha	1979/85-2004/09	5
Agricultural area in %	2004/09	74.3
Change in ha	1979/85-2004/09	-9
Wooded area in %	2004/09	4.5
Unproductive area in %	2004/09	0.0
Economy		
Employed total	2018	1,128
Primary sector	2018	22
Secondary sector	2018	40
Tertiary sector	2018	1,066
Business establishments total	2018	120
Primary sector	2018	6
Secondary sector	2018	13
Tertiary sector	2018	101
Construction and housing		
Dwelling vacancy rate	2020	0.00
New housing units per 1000 residents	2018	0.0
Social security		
Social assistance rate	2019	3.77

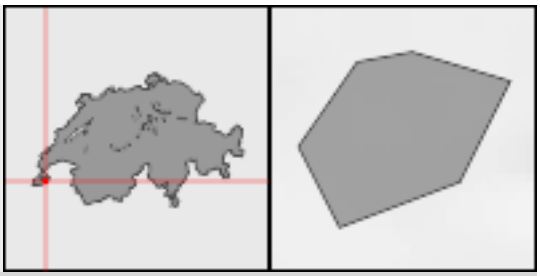

Puplinge

Voter shares of selected parties in % (National Council elections)		
FDP/PLR inclusive LP/PL-BS	2019	15.9
CVP	2019	8.2
SP	2019	9.4
SVP	2019	15.5
EVP/CSP	2019	0.7
GLP	2019	8.0
BDP	2019	1.0
PdA/Sol.	2019	3.6
GPS	2019	31.1
Small right-wing parties	2019	4.9

Pura

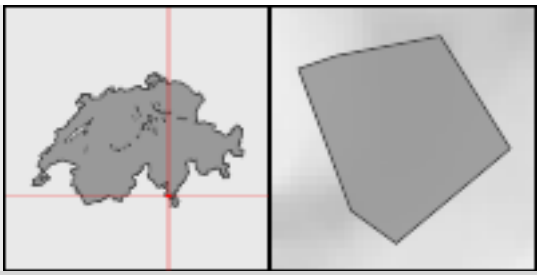

Population		
Residents	2019	1,348
Change in %	2010-2019	2.4
Population density per km²	2019	443.4
Age distribution in %		
0-19 years	2019	18.7
20-64 years	2019	60.1
65 years or over	2019	21.2
Foreign nationals in %	2019	19.6
Components of population change		
Crude marriage rate	2019	3.7
Crude divorce rate	2019	2.2
Crude birth rate	2019	5.2
Crude mortality rate	2019	8.9
Private households	2019	591
Size of households in persons	2019	2.27
Area		
Total surface area in km²	2016	3.0
Settlement and urban area in %	2004/09	17.8
Change in ha	1979/85-2004/09	8
Agricultural area in %	2004/09	9.4
Change in ha	1979/85-2004/09	-9
Wooded area in %	2004/09	71.2
Unproductive area in %	2004/09	1.6
Economy		
Employed total	2018	189
Primary sector	2018	X
Secondary sector	2018	24
Tertiary sector	2018	161
Business establishments total	2018	X
Primary sector	2018	X
Secondary sector	2018	9
Tertiary sector	2018	69
Construction and housing		
Dwelling vacancy rate	2020	3.00
New housing units per 1000 residents	2018	0.0
Social security		
Social assistance rate	2019	1.49

Pura

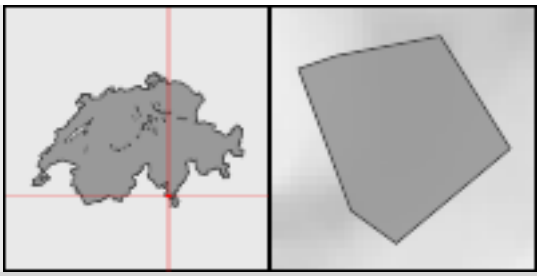

Voter shares of selected parties in % (National Council elections)		
FDP/PLR inclusive LP/PL-BS	2019	14.2
CVP	2019	20.7
SP	2019	14.0
SVP	2019	14.3
EVP/CSP	2019	0.0
GLP	2019	0.8
BDP	2019	0.0
PdA/Sol.	2019	2.2
GPS	2019	10.3
Small right-wing parties	2019	19.5

Quarten



Population		
Residents	2019	2,949
Change in %	2010-2019	7.5
Population density per km²	2019	47.7
Age distribution in %		
0-19 years	2019	17.9
20-64 years	2019	61.4
65 years or over	2019	20.7
Foreign nationals in %	2019	17.4
Components of population change		
Crude marriage rate	2019	2.7
Crude divorce rate	2019	1.4
Crude birth rate	2019	11.9
Crude mortality rate	2019	13.9
Private households	2019	1,321
Size of households in persons	2019	2.17
Area		
Total surface area in km²	2016	61.8
Settlement and urban area in %	2004/09	3.8
Change in ha	1979/85-2004/09	17
Agricultural area in %	2004/09	33.6
Change in ha	1979/85-2004/09	-80
Wooded area in %	2004/09	46.1
Unproductive area in %	2004/09	16.6
Economy		
Employed total	2018	1,133
Primary sector	2018	129
Secondary sector	2018	228
Tertiary sector	2018	776
Business establishments total	2018	239
Primary sector	2018	48
Secondary sector	2018	49
Tertiary sector	2018	142
Construction and housing		
Dwelling vacancy rate	2020	2.67
New housing units per 1000 residents	2018	5.6
Social security		
Social assistance rate	2019	0.75



Quarten

Voter shares of selected parties in % (National Council elections)		
FDP/PLR inclusive LP/PL-BS	2019	10.2
CVP	2019	21.6
SP	2019	6.7
SVP	2019	44.9
EVP/CSP	2019	0.4
GLP	2019	5.6
BDP	2019	1.2
PdA/Sol.	2019	0.0
GPS	2019	6.5
Small right-wing parties	2019	1.1

Quinto

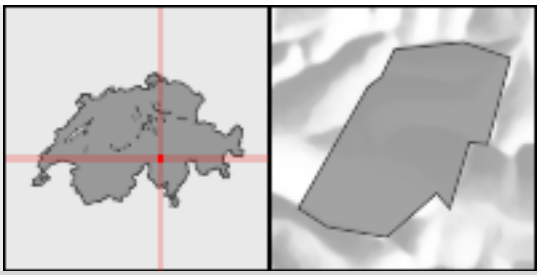

Population		
Residents	2019	1,020
Change in %	2010-2019	1.4
Population density per km²	2019	13.6
Age distribution in %		
0-19 years	2019	17.1
20-64 years	2019	53.7
65 years or over	2019	29.2
Foreign nationals in %	2019	23.8
Components of population change		
Crude marriage rate	2019	1.0
Crude divorce rate	2019	1.0
Crude birth rate	2019	3.9
Crude mortality rate	2019	10.8
Private households	2019	465
Size of households in persons	2019	2.13
Area		
Total surface area in km²	2016	75.2
Settlement and urban area in %	2004/09	2.7
Change in ha	1979/85-2004/09	18
Agricultural area in %	2004/09	28.2
Change in ha	1979/85-2004/09	-98
Wooded area in %	2004/09	28.5
Unproductive area in %	2004/09	40.6
Economy		
Employed total	2018	663
Primary sector	2018	71
Secondary sector	2018	138
Tertiary sector	2018	454
Business establishments total	2018	114
Primary sector	2018	21
Secondary sector	2018	17
Tertiary sector	2018	76
Construction and housing		
Dwelling vacancy rate	2020	1.49
New housing units per 1000 residents	2018	0.0
Social security		
Social assistance rate	2019	1.56

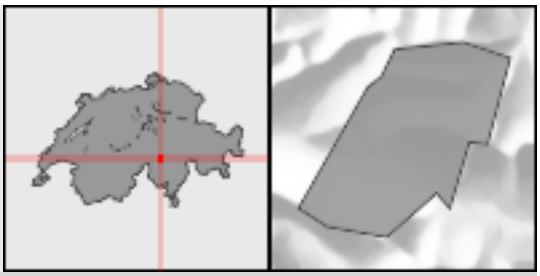

Quinto

Voter shares of selected parties in % (National Council elections)		
FDP/PLR inclusive LP/PL-BS	2019	29.4
CVP	2019	21.4
SP	2019	9.2
SVP	2019	12.1
EVP/CSP	2019	0.0
GLP	2019	0.2
BDP	2019	0.0
PdA/Sol.	2019	0.3
GPS	2019	5.8
Small right-wing parties	2019	19.0

Schweizerische Eidgenossenschaft
Confédération suisse
Confederazione Svizzera
Confederaziun svizra

Eidgenössisches Departement des Innern EDI
Département fédéral de l'intérieur DFI
Bundesamt für Statistik BFS
Office fédéral de la statistique OFS

Radelfingen



Population		
Residents	2019	1,287
Change in %	2010-2019	9.2
Population density per km²	2019	87.5
Age distribution in %		
0-19 years	2019	19.2
20-64 years	2019	63.2
65 years or over	2019	17.6
Foreign nationals in %	2019	5.7
Components of population change		
Crude marriage rate	2019	5.4
Crude divorce rate	2019	3.9
Crude birth rate	2019	10.9
Crude mortality rate	2019	8.6
Private households	2019	576
Size of households in persons	2019	2.22
Area		
Total surface area in km²	2016	14.7
Settlement and urban area in %	2004/09	6.7
Change in ha	1979/85-2004/09	10
Agricultural area in %	2004/09	57.7
Change in ha	1979/85-2004/09	-6
Wooded area in %	2004/09	31.4
Unproductive area in %	2004/09	4.1
Economy		
Employed total	2018	264
Primary sector	2018	107
Secondary sector	2018	33
Tertiary sector	2018	124
Business establishments total	2018	105
Primary sector	2018	41
Secondary sector	2018	14
Tertiary sector	2018	50
Construction and housing		
Dwelling vacancy rate	2020	1.86
New housing units per 1000 residents	2018	3.9
Social security		
Social assistance rate	2019	1.71



Radelfingen

Voter shares of selected parties in % (National Council elections)		
FDP/PLR inclusive LP/PL-BS	2019	5.1
CVP	2019	1.4
SP	2019	9.1
SVP	2019	41.5
EVP/CSP	2019	3.4
GLP	2019	9.6
BDP	2019	12.4
PdA/Sol.	2019	0.5
GPS	2019	11.3
Small right-wing parties	2019	1.8

Rafz



Population		
Residents	2019	4,661
Change in %	2010-2019	15.8
Population density per km²	2019	436.4
Age distribution in %		
0-19 years	2019	21.0
20-64 years	2019	61.7
65 years or over	2019	17.3
Foreign nationals in %	2019	22.2
Components of population change		
Crude marriage rate	2019	4.1
Crude divorce rate	2019	2.6
Crude birth rate	2019	11.0
Crude mortality rate	2019	5.0
Private households	2019	1,973
Size of households in persons	2019	2.35
Area		
Total surface area in km²	2016	10.7
Settlement and urban area in %	2004/09	16.7
Change in ha	1979/85-2004/09	34
Agricultural area in %	2004/09	50.0
Change in ha	1979/85-2004/09	-30
Wooded area in %	2004/09	33.2
Unproductive area in %	2004/09	0.1
Economy		
Employed total	2018	1,363
Primary sector	2018	193
Secondary sector	2018	512
Tertiary sector	2018	658
Business establishments total	2018	245
Primary sector	2018	29
Secondary sector	2018	47
Tertiary sector	2018	169
Construction and housing		
Dwelling vacancy rate	2020	1.13
New housing units per 1000 residents	2018	8.3
Social security		
Social assistance rate	2019	1.22



Rafz

Voter shares of selected parties in % (National Council elections)		
FDP/PLR inclusive LP/PL-BS	2019	9.1
CVP	2019	3.3
SP	2019	16.3
SVP	2019	36.5
EVP/CSP	2019	4.0
GLP	2019	12.1
BDP	2019	1.8
PdA/Sol.	2019	0.0
GPS	2019	11.0
Small right-wing parties	2019	4.9

Rain

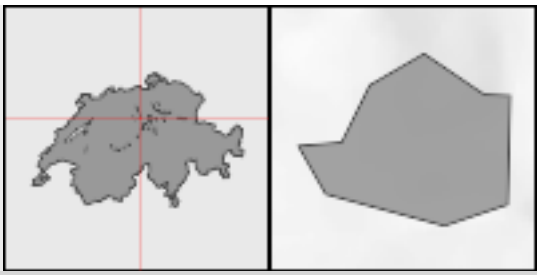

Population		
Residents	2019	2,831
Change in %	2010-2019	18.8
Population density per km²	2019	300.5
Age distribution in %		
0-19 years	2019	25.8
20-64 years	2019	60.6
65 years or over	2019	13.5
Foreign nationals in %	2019	6.6
Components of population change		
Crude marriage rate	2019	2.8
Crude divorce rate	2019	0.7
Crude birth rate	2019	11.7
Crude mortality rate	2019	3.5
Private households	2019	1,087
Size of households in persons	2019	2.59
Area		
Total surface area in km²	2016	9.4
Settlement and urban area in %	2004/09	10.5
Change in ha	1979/85-2004/09	30
Agricultural area in %	2004/09	73.2
Change in ha	1979/85-2004/09	-26
Wooded area in %	2004/09	16.3
Unproductive area in %	2004/09	0.0
Economy		
Employed total	2018	882
Primary sector	2018	129
Secondary sector	2018	227
Tertiary sector	2018	526
Business establishments total	2018	207
Primary sector	2018	44
Secondary sector	2018	36
Tertiary sector	2018	127
Construction and housing		
Dwelling vacancy rate	2020	0.51
New housing units per 1000 residents	2018	11.2
Social security		
Social assistance rate	2019	0.36

Rain

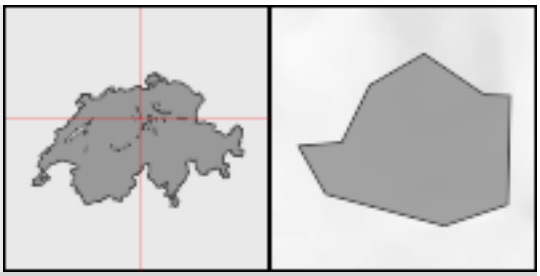

Voter shares of selected parties in % (National Council elections)		
FDP/PLR inclusive LP/PL-BS	2019	22.1
CVP	2019	33.1
SP	2019	5.8
SVP	2019	25.7
EVP/CSP	2019	0.6
GLP	2019	6.4
BDP	2019	0.0
PdA/Sol.	2019	0.0
GPS	2019	5.8
Small right-wing parties	2019	0.2

Ramlinsburg

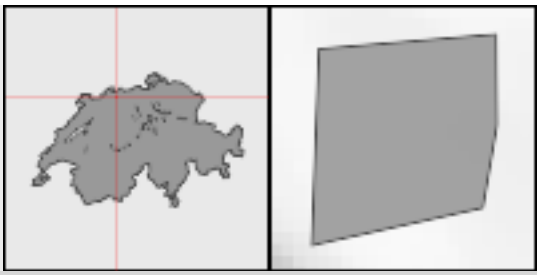

Population		
Residents	2019	708
Change in %	2010-2019	2.9
Population density per km²	2019	314.7
Age distribution in %		
0-19 years	2019	18.1
20-64 years	2019	63.3
65 years or over	2019	18.6
Foreign nationals in %	2019	11.4
Components of population change		
Crude marriage rate	2019	2.8
Crude divorce rate	2019	0.0
Crude birth rate	2019	7.0
Crude mortality rate	2019	7.0
Private households	2019	295
Size of households in persons	2019	2.39
Area		
Total surface area in km²	2016	2.3
Settlement and urban area in %	2004/09	12.8
Change in ha	1979/85-2004/09	11
Agricultural area in %	2004/09	40.7
Change in ha	1979/85-2004/09	-12
Wooded area in %	2004/09	46.5
Unproductive area in %	2004/09	0.0
Economy		
Employed total	2018	X
Primary sector	2018	19
Secondary sector	2018	X
Tertiary sector	2018	128
Business establishments total	2018	X
Primary sector	2018	7
Secondary sector	2018	X
Tertiary sector	2018	35
Construction and housing		
Dwelling vacancy rate	2020	0.30
New housing units per 1000 residents	2018	6.7
Social security		
Social assistance rate	2019	X

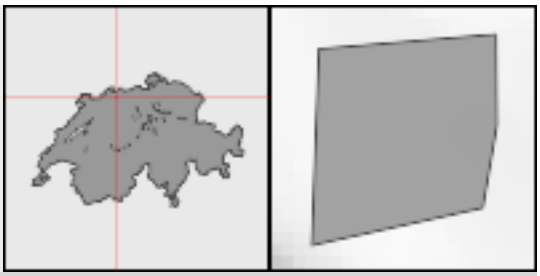

Ramlinsburg

Voter shares of selected parties in % (National Council elections)		
FDP/PLR inclusive LP/PL-BS	2019	14.8
CVP	2019	6.1
SP	2019	18.6
SVP	2019	26.0
EVP/CSP	2019	2.9
GLP	2019	4.2
BDP	2019	0.7
PdA/Sol.	2019	0.0
GPS	2019	26.7
Small right-wing parties	2019	0.0

Ramsen

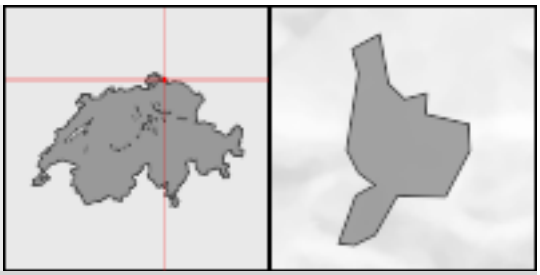

Population		
Residents	2019	1,465
Change in %	2010-2019	14.2
Population density per km²	2019	108.6
Age distribution in %		
0-19 years	2019	17.9
20-64 years	2019	63.1
65 years or over	2019	19.0
Foreign nationals in %	2019	28.2
Components of population change		
Crude marriage rate	2019	4.8
Crude divorce rate	2019	2.7
Crude birth rate	2019	8.9
Crude mortality rate	2019	11.6
Private households	2019	655
Size of households in persons	2019	2.20
Area		
Total surface area in km²	2016	13.5
Settlement and urban area in %	2004/09	7.7
Change in ha	1979/85-2004/09	13
Agricultural area in %	2004/09	61.3
Change in ha	1979/85-2004/09	-16
Wooded area in %	2004/09	29.1
Unproductive area in %	2004/09	1.9
Economy		
Employed total	2018	769
Primary sector	2018	86
Secondary sector	2018	157
Tertiary sector	2018	526
Business establishments total	2018	141
Primary sector	2018	31
Secondary sector	2018	18
Tertiary sector	2018	92
Construction and housing		
Dwelling vacancy rate	2020	3.26
New housing units per 1000 residents	2018	6.8
Social security		
Social assistance rate	2019	1.70

Ramsen

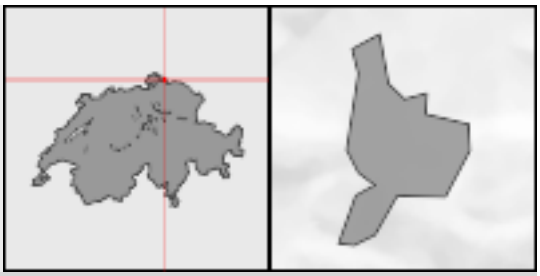

Voter shares of selected parties in % (National Council elections)		
FDP/PLR inclusive LP/PL-BS	2019	6.0
CVP	2019	6.1
SP	2019	15.2
SVP	2019	58.1
EVP/CSP	2019	1.8
GLP	2019	2.9
BDP	2019	0.0
PdA/Sol.	2019	0.0
GPS	2019	6.0
Small right-wing parties	2019	2.2

Schweizerische Eidgenossenschaft
Confédération suisse
Confederazione Svizzera
Confederaziun svizra

Eidgenössisches Departement des Innern EDI
Département fédéral de l'intérieur DFI
Bundesamt für Statistik BFS
Office fédéral de la statistique OFS

Rances

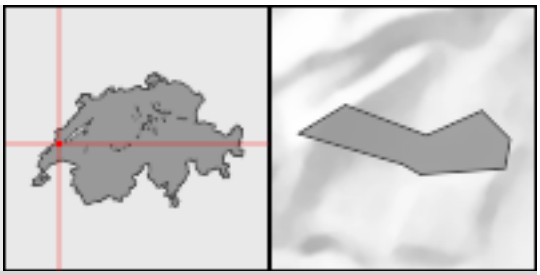

Population		
Residents	2019	504
Change in %	2010-2019	17.2
Population density per km²	2019	51.3
Age distribution in %		
0-19 years	2019	21.8
20-64 years	2019	59.5
65 years or over	2019	18.7
Foreign nationals in %	2019	10.7
Components of population change		
Crude marriage rate	2019	2.0
Crude divorce rate	2019	2.0
Crude birth rate	2019	12.2
Crude mortality rate	2019	4.1
Private households	2019	198
Size of households in persons	2019	2.54
Area		
Total surface area in km²	2016	9.8
Settlement and urban area in %	2004/09	5.3
Change in ha	1979/85-2004/09	8
Agricultural area in %	2004/09	59.6
Change in ha	1979/85-2004/09	-2
Wooded area in %	2004/09	34.7
Unproductive area in %	2004/09	0.4
Economy		
Employed total	2018	100
Primary sector	2018	26
Secondary sector	2018	24
Tertiary sector	2018	50
Business establishments total	2018	40
Primary sector	2018	11
Secondary sector	2018	7
Tertiary sector	2018	22
Construction and housing		
Dwelling vacancy rate	2020	4.62
New housing units per 1000 residents	2018	2.1
Social security		
Social assistance rate	2019	X

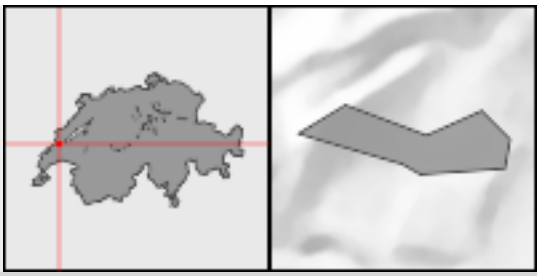

Rances

Voter shares of selected parties in % (National Council elections)		
FDP/PLR inclusive LP/PL-BS	2019	30.7
CVP	2019	0.4
SP	2019	21.8
SVP	2019	23.3
EVP/CSP	2019	0.9
GLP	2019	4.6
BDP	2019	0.9
PdA/Sol.	2019	2.7
GPS	2019	13.8
Small right-wing parties	2019	0.1

Randa

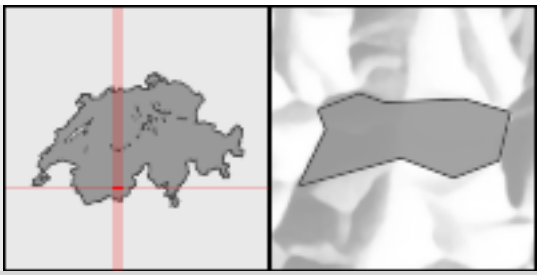

Population		
Residents	2019	435
Change in %	2010-2019	-0.7
Population density per km²	2019	8.0
Age distribution in %		
0-19 years	2019	16.8
20-64 years	2019	61.6
65 years or over	2019	21.6
Foreign nationals in %	2019	29.2
Components of population change		
Crude marriage rate	2019	2.3
Crude divorce rate	2019	2.3
Crude birth rate	2019	4.6
Crude mortality rate	2019	11.5
Private households	2019	192
Size of households in persons	2019	2.26
Area		
Total surface area in km²	2016	54.5
Settlement and urban area in %	2004/09	1.0
Change in ha	1979/85-2004/09	26
Agricultural area in %	2004/09	6.7
Change in ha	1979/85-2004/09	-72
Wooded area in %	2004/09	10.9
Unproductive area in %	2004/09	81.4
Economy		
Employed total	2018	86
Primary sector	2018	23
Secondary sector	2018	32
Tertiary sector	2018	31
Business establishments total	2018	34
Primary sector	2018	6
Secondary sector	2018	7
Tertiary sector	2018	21
Construction and housing		
Dwelling vacancy rate	2020	2.22
New housing units per 1000 residents	2018	0.0
Social security		
Social assistance rate	2019	1.38

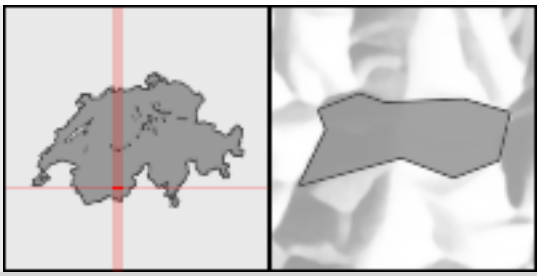

Randa

Voter shares of selected parties in % (National Council elections)		
FDP/PLR inclusive LP/PL-BS	2019	1.6
CVP	2019	57.9
SP	2019	11.9
SVP	2019	24.0
EVP/CSP	2019	0.2
GLP	2019	0.3
BDP	2019	0.0
PdA/Sol.	2019	0.0
GPS	2019	4.2
Small right-wing parties	2019	0.0

Raperswilen

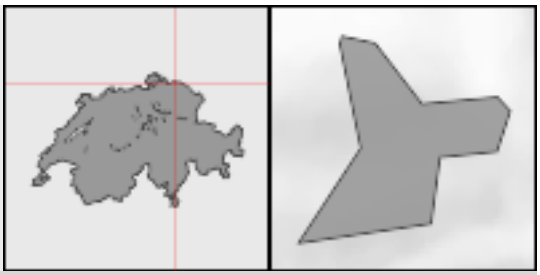

Population		
Residents	2019	413
Change in %	2010-2019	4.0
Population density per km²	2019	53.7
Age distribution in %		
0-19 years	2019	19.6
20-64 years	2019	61.3
65 years or over	2019	19.1
Foreign nationals in %	2019	10.7
Components of population change		
Crude marriage rate	2019	0.0
Crude divorce rate	2019	2.4
Crude birth rate	2019	14.5
Crude mortality rate	2019	4.8
Private households	2019	177
Size of households in persons	2019	2.32
Area		
Total surface area in km²	2016	7.7
Settlement and urban area in %	2004/09	5.3
Change in ha	1979/85-2004/09	15
Agricultural area in %	2004/09	67.2
Change in ha	1979/85-2004/09	-13
Wooded area in %	2004/09	27.2
Unproductive area in %	2004/09	0.3
Economy		
Employed total	2018	176
Primary sector	2018	70
Secondary sector	2018	46
Tertiary sector	2018	60
Business establishments total	2018	64
Primary sector	2018	26
Secondary sector	2018	11
Tertiary sector	2018	27
Construction and housing		
Dwelling vacancy rate	2020	0.49
New housing units per 1000 residents	2018	2.5
Social security		
Social assistance rate	2019	X

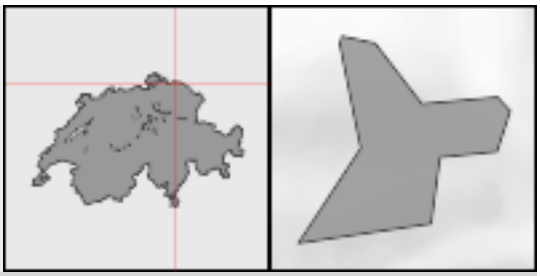

Raperswilen

Voter shares of selected parties in % (National Council elections)		
FDP/PLR inclusive LP/PL-BS	2019	3.3
CVP	2019	8.9
SP	2019	3.4
SVP	2019	69.1
EVP/CSP	2019	0.6
GLP	2019	2.5
BDP	2019	4.7
PdA/Sol.	2019	0.0
GPS	2019	3.8
Small right-wing parties	2019	3.5

Schweizerische Eidgenossenschaft
Confédération suisse
Confederazione Svizzera
Confederaziun svizra

Eidgenössisches Departement des Innern EDI
Département fédéral de l'intérieur DFI
Bundesamt für Statistik BFS
Office fédéral de la statistique OFS

Rapperswil (BE)

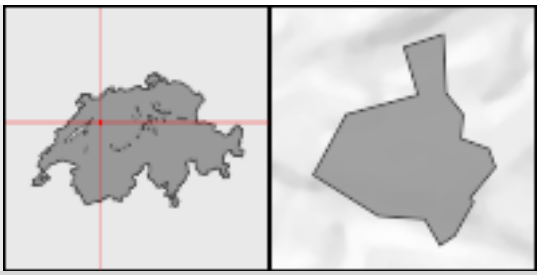

Population		
Residents	2019	2,560
Change in %	2010-2019	1.2
Population density per km²	2019	113.4
Age distribution in %		
0-19 years	2019	19.3
20-64 years	2019	62.1
65 years or over	2019	18.6
Foreign nationals in %	2019	5.6
Components of population change		
Crude marriage rate	2019	3.9
Crude divorce rate	2019	1.9
Crude birth rate	2019	8.5
Crude mortality rate	2019	10.8
Private households	2019	1,104
Size of households in persons	2019	2.29
Area		
Total surface area in km²	2016	22.6
Settlement and urban area in %	2004/09	8.1
Change in ha	1979/85-2004/09	20
Agricultural area in %	2004/09	64.4
Change in ha	1979/85-2004/09	-18
Wooded area in %	2004/09	27.1
Unproductive area in %	2004/09	0.4
Economy		
Employed total	2018	864
Primary sector	2018	217
Secondary sector	2018	322
Tertiary sector	2018	325
Business establishments total	2018	245
Primary sector	2018	79
Secondary sector	2018	41
Tertiary sector	2018	125
Construction and housing		
Dwelling vacancy rate	2020	0.79
New housing units per 1000 residents	2018	0.4
Social security		
Social assistance rate	2019	1.41

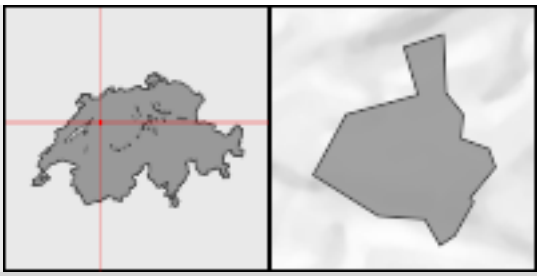

Rapperswil (BE)

Voter shares of selected parties in % (National Council elections)		
FDP/PLR inclusive LP/PL-BS	2019	7.0
CVP	2019	1.1
SP	2019	11.3
SVP	2019	42.2
EVP/CSP	2019	3.2
GLP	2019	7.8
BDP	2019	12.2
PdA/Sol.	2019	0.4
GPS	2019	9.4
Small right-wing parties	2019	2.1

Rapperswil-Jona

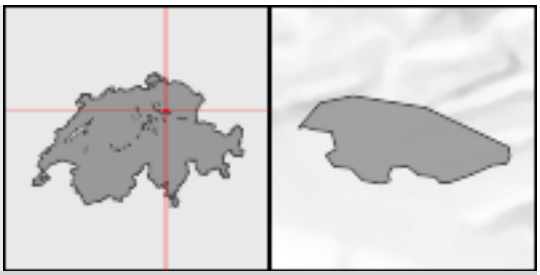

Population		
Residents	2019	27,277
Change in %	2010-2019	4.1
Population density per km²	2019	1,225.4
Age distribution in %		
0-19 years	2019	19.0
20-64 years	2019	59.9
65 years or over	2019	21.2
Foreign nationals in %	2019	18.4
Components of population change		
Crude marriage rate	2019	5.3
Crude divorce rate	2019	2.4
Crude birth rate	2019	9.9
Crude mortality rate	2019	8.0
Private households	2019	12,350
Size of households in persons	2019	2.19
Area		
Total surface area in km²	2016	22.3
Settlement and urban area in %	2004/09	31.7
Change in ha	1979/85-2004/09	99
Agricultural area in %	2004/09	35.3
Change in ha	1979/85-2004/09	-113
Wooded area in %	2004/09	29.7
Unproductive area in %	2004/09	3.3
Economy		
Employed total	2018	17,405
Primary sector	2018	94
Secondary sector	2018	3,494
Tertiary sector	2018	13,817
Business establishments total	2018	2,058
Primary sector	2018	42
Secondary sector	2018	236
Tertiary sector	2018	1,780
Construction and housing		
Dwelling vacancy rate	2020	2.69
New housing units per 1000 residents	2018	1.8
Social security		
Social assistance rate	2019	1.72

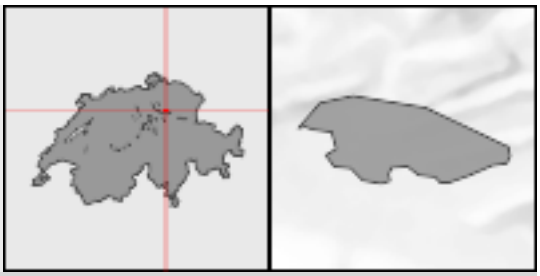

Rapperswil-Jona

Voter shares of selected parties in % (National Council elections)		
FDP/PLR inclusive LP/PL-BS	2019	17.2
CVP	2019	13.0
SP	2019	12.9
SVP	2019	25.5
EVP/CSP	2019	1.1
GLP	2019	10.1
BDP	2019	0.5
PdA/Sol.	2019	0.0
GPS	2019	18.0
Small right-wing parties	2019	0.8

Raron



Population		
Residents	2019	1,945
Change in %	2010-2019	7.5
Population density per km²	2019	64.1
Age distribution in %		
0-19 years	2019	21.2
20-64 years	2019	57.5
65 years or over	2019	21.3
Foreign nationals in %	2019	12.4
Components of population change		
Crude marriage rate	2019	2.6
Crude divorce rate	2019	2.1
Crude birth rate	2019	7.2
Crude mortality rate	2019	7.2
Private households	2019	802
Size of households in persons	2019	2.40
Area		
Total surface area in km²	2016	30.4
Settlement and urban area in %	2004/09	6.7
Change in ha	1979/85-2004/09	66
Agricultural area in %	2004/09	12.4
Change in ha	1979/85-2004/09	-72
Wooded area in %	2004/09	20.1
Unproductive area in %	2004/09	60.8
Economy		
Employed total	2018	1,094
Primary sector	2018	126
Secondary sector	2018	503
Tertiary sector	2018	465
Business establishments total	2018	151
Primary sector	2018	24
Secondary sector	2018	27
Tertiary sector	2018	100
Construction and housing		
Dwelling vacancy rate	2020	3.03
New housing units per 1000 residents	2018	3.6
Social security		
Social assistance rate	2019	0.72

Raron



Voter shares of selected parties in % (National Council elections)		
FDP/PLR inclusive LP/PL-BS	2019	0.9
CVP	2019	62.4
SP	2019	5.5
SVP	2019	24.3
EVP/CSP	2019	0.1
GLP	2019	1.2
BDP	2019	0.0
PdA/Sol.	2019	0.0
GPS	2019	5.5
Small right-wing parties	2019	0.0

Realp

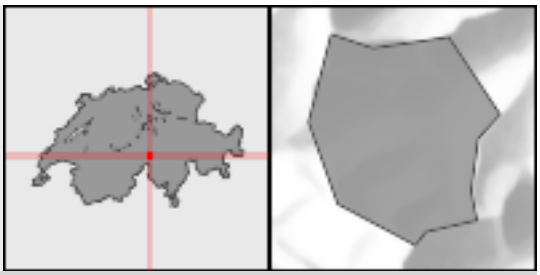

Population		
Residents	2019	150
Change in %	2010-2019	4.2
Population density per km²	2019	1.9
Age distribution in %		
0-19 years	2019	8.7
20-64 years	2019	55.3
65 years or over	2019	36.0
Foreign nationals in %	2019	14.7
Components of population change		
Crude marriage rate	2019	0.0
Crude divorce rate	2019	0.0
Crude birth rate	2019	6.6
Crude mortality rate	2019	19.8
Private households	2019	78
Size of households in persons	2019	1.88
Area		
Total surface area in km²	2016	77.9
Settlement and urban area in %	2004/09	0.8
Change in ha	1979/85-2004/09	17
Agricultural area in %	2004/09	38.7
Change in ha	1979/85-2004/09	-127
Wooded area in %	2004/09	3.1
Unproductive area in %	2004/09	57.3
Economy		
Employed total	2018	X
Primary sector	2018	X
Secondary sector	2018	X
Tertiary sector	2018	58
Business establishments total	2018	X
Primary sector	2018	X
Secondary sector	2018	X
Tertiary sector	2018	18
Construction and housing		
Dwelling vacancy rate	2020	1.16
New housing units per 1000 residents	2018	0.0
Social security		
Social assistance rate	2019	X

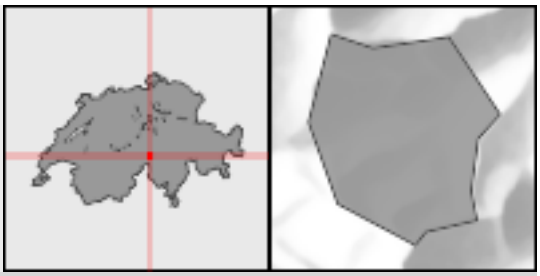

Realp

Voter shares of selected parties in % (National Council elections)		
FDP/PLR inclusive LP/PL-BS	2019	0.0
CVP	2019	40.7
SP	2019	10.2
SVP	2019	47.5
EVP/CSP	2019	0.0
GLP	2019	0.0
BDP	2019	0.0
PdA/Sol.	2019	0.0
GPS	2019	0.0
Small right-wing parties	2019	0.0

Rebévelier

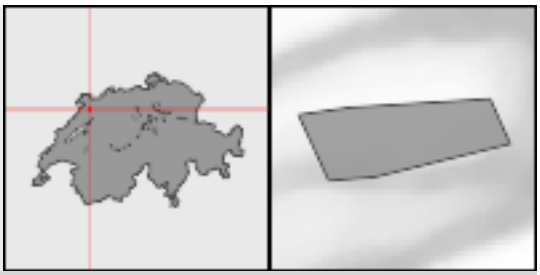

Population		
Residents	2019	42
Change in %	2010-2019	-10.6
Population density per km²	2019	11.8
Age distribution in %		
0-19 years	2019	26.2
20-64 years	2019	47.6
65 years or over	2019	26.2
Foreign nationals in %	2019	2.4
Components of population change		
Crude marriage rate	2019	24.1
Crude divorce rate	2019	0.0
Crude birth rate	2019	0.0
Crude mortality rate	2019	0.0
Private households	2019	16
Size of households in persons	2019	2.63
Area		
Total surface area in km²	2016	3.6
Settlement and urban area in %	2004/09	0.6
Change in ha	1979/85-2004/09	1
Agricultural area in %	2004/09	59.9
Change in ha	1979/85-2004/09	2
Wooded area in %	2004/09	39.5
Unproductive area in %	2004/09	0.0
Economy		
Employed total	2018	X
Primary sector	2018	23
Secondary sector	2018	X
Tertiary sector	2018	X
Business establishments total	2018	X
Primary sector	2018	7
Secondary sector	2018	X
Tertiary sector	2018	X
Construction and housing		
Dwelling vacancy rate	2020	0.00
New housing units per 1000 residents	2018	0.0
Social security		
Social assistance rate	2019	X

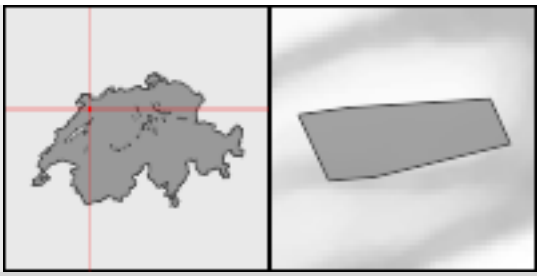

Rebévelier

Voter shares of selected parties in % (National Council elections)		
FDP/PLR inclusive LP/PL-BS	2019	0.0
CVP	2019	8.0
SP	2019	5.4
SVP	2019	47.3
EVP/CSP	2019	7.1
GLP	2019	0.0
BDP	2019	0.3
PdA/Sol.	2019	3.5
GPS	2019	8.5
Small right-wing parties	2019	3.5

Rebstein

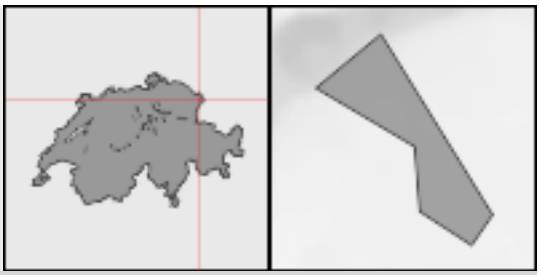

Population		
Residents	2019	4,533
Change in %	2010-2019	5.6
Population density per km²	2019	1,032.6
Age distribution in %		
0-19 years	2019	19.4
20-64 years	2019	62.1
65 years or over	2019	18.6
Foreign nationals in %	2019	32.1
Components of population change		
Crude marriage rate	2019	3.8
Crude divorce rate	2019	1.6
Crude birth rate	2019	7.3
Crude mortality rate	2019	10.0
Private households	2019	1,962
Size of households in persons	2019	2.28
Area		
Total surface area in km²	2016	4.4
Settlement and urban area in %	2004/09	30.1
Change in ha	1979/85-2004/09	30
Agricultural area in %	2004/09	61.8
Change in ha	1979/85-2004/09	-27
Wooded area in %	2004/09	6.9
Unproductive area in %	2004/09	1.1
Economy		
Employed total	2018	1,567
Primary sector	2018	27
Secondary sector	2018	419
Tertiary sector	2018	1,121
Business establishments total	2018	245
Primary sector	2018	12
Secondary sector	2018	45
Tertiary sector	2018	188
Construction and housing		
Dwelling vacancy rate	2020	2.47
New housing units per 1000 residents	2018	6.0
Social security		
Social assistance rate	2019	2.56

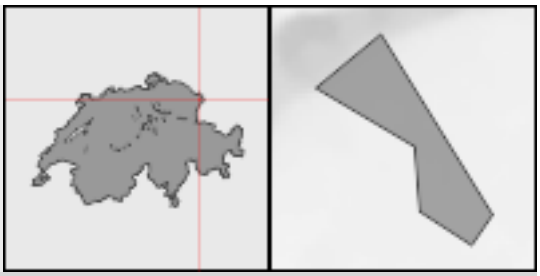

Rebstein

Voter shares of selected parties in % (National Council elections)		
FDP/PLR inclusive LP/PL-BS	2019	12.5
CVP	2019	21.9
SP	2019	12.9
SVP	2019	36.8
EVP/CSP	2019	0.7
GLP	2019	5.6
BDP	2019	0.3
PdA/Sol.	2019	0.0
GPS	2019	8.1
Small right-wing parties	2019	0.5

Recherswil

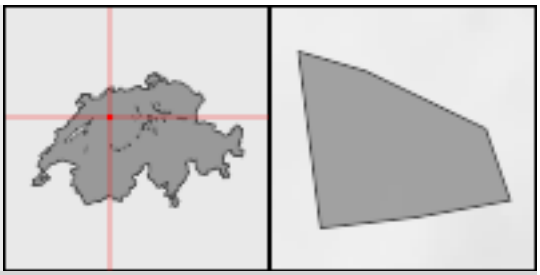

Population		
Residents	2019	2,017
Change in %	2010-2019	18.9
Population density per km²	2019	600.3
Age distribution in %		
0-19 years	2019	18.0
20-64 years	2019	62.1
65 years or over	2019	19.9
Foreign nationals in %	2019	12.4
Components of population change		
Crude marriage rate	2019	6.0
Crude divorce rate	2019	3.5
Crude birth rate	2019	9.4
Crude mortality rate	2019	7.5
Private households	2019	881
Size of households in persons	2019	2.26
Area		
Total surface area in km²	2016	3.4
Settlement and urban area in %	2004/09	21.3
Change in ha	1979/85-2004/09	12
Agricultural area in %	2004/09	55.4
Change in ha	1979/85-2004/09	-11
Wooded area in %	2004/09	22.5
Unproductive area in %	2004/09	0.9
Economy		
Employed total	2018	498
Primary sector	2018	37
Secondary sector	2018	116
Tertiary sector	2018	345
Business establishments total	2018	111
Primary sector	2018	8
Secondary sector	2018	30
Tertiary sector	2018	73
Construction and housing		
Dwelling vacancy rate	2020	5.97
New housing units per 1000 residents	2018	29.0
Social security		
Social assistance rate	2019	0.85

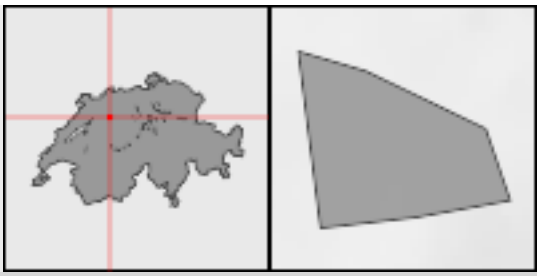

Recherswil

Voter shares of selected parties in % (National Council elections)		
FDP/PLR inclusive LP/PL-BS	2019	17.3
CVP	2019	10.1
SP	2019	21.2
SVP	2019	29.6
EVP/CSP	2019	0.9
GLP	2019	6.7
BDP	2019	3.7
PdA/Sol.	2019	0.0
GPS	2019	7.9
Small right-wing parties	2019	1.4

Rechthalten

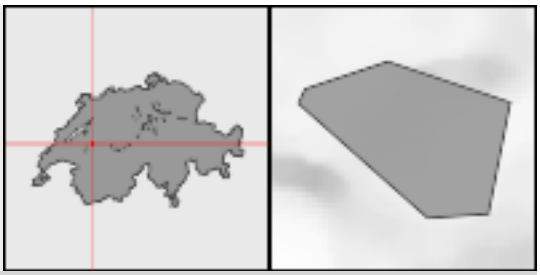

Population		
Residents	2019	1,108
Change in %	2010-2019	2.1
Population density per km²	2019	151.6
Age distribution in %		
0-19 years	2019	17.8
20-64 years	2019	59.8
65 years or over	2019	22.4
Foreign nationals in %	2019	4.2
Components of population change		
Crude marriage rate	2019	2.7
Crude divorce rate	2019	0.9
Crude birth rate	2019	8.1
Crude mortality rate	2019	6.3
Private households	2019	511
Size of households in persons	2019	2.13
Area		
Total surface area in km²	2016	7.3
Settlement and urban area in %	2004/09	7.1
Change in ha	1979/85-2004/09	13
Agricultural area in %	2004/09	73.7
Change in ha	1979/85-2004/09	-16
Wooded area in %	2004/09	18.1
Unproductive area in %	2004/09	1.1
Economy		
Employed total	2018	204
Primary sector	2018	63
Secondary sector	2018	44
Tertiary sector	2018	97
Business establishments total	2018	78
Primary sector	2018	23
Secondary sector	2018	16
Tertiary sector	2018	39
Construction and housing		
Dwelling vacancy rate	2020	1.06
New housing units per 1000 residents	2018	3.7
Social security		
Social assistance rate	2019	0.73

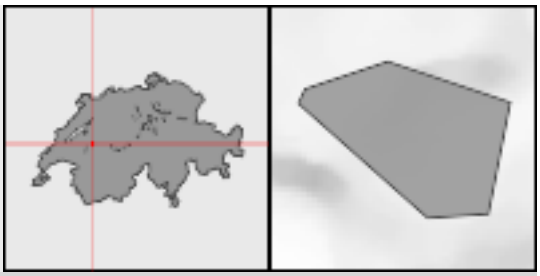

Rechthalten

Voter shares of selected parties in % (National Council elections)		
FDP/PLR inclusive LP/PL-BS	2019	8.6
CVP	2019	30.3
SP	2019	11.8
SVP	2019	30.3
EVP/CSP	2019	2.3
GLP	2019	4.0
BDP	2019	0.9
PdA/Sol.	2019	0.0
GPS	2019	10.2
Small right-wing parties	2019	0.1

Schweizerische Eidgenossenschaft
Confédération suisse
Confederazione Svizzera
Confederaziun svizra

Eidgenössisches Departement des Innern EDI
Département fédéral de l'intérieur DFI
Bundesamt für Statistik BFS
Office fédéral de la statistique OFS

Reconvilier

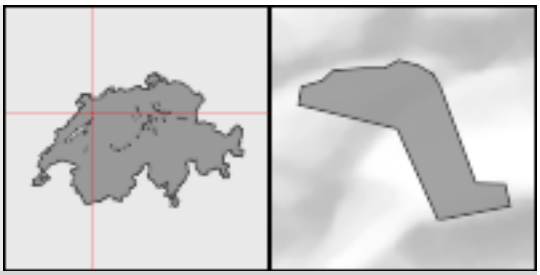

Population		
Residents	2019	2,344
Change in %	2010-2019	4.7
Population density per km²	2019	284.1
Age distribution in %		
0-19 years	2019	21.4
20-64 years	2019	58.2
65 years or over	2019	20.4
Foreign nationals in %	2019	20.6
Components of population change		
Crude marriage rate	2019	3.4
Crude divorce rate	2019	1.3
Crude birth rate	2019	11.6
Crude mortality rate	2019	12.9
Private households	2019	1,047
Size of households in persons	2019	2.19
Area		
Total surface area in km²	2016	8.3
Settlement and urban area in %	2004/09	13.0
Change in ha	1979/85-2004/09	14
Agricultural area in %	2004/09	44.9
Change in ha	1979/85-2004/09	-12
Wooded area in %	2004/09	42.0
Unproductive area in %	2004/09	0.1
Economy		
Employed total	2018	926
Primary sector	2018	21
Secondary sector	2018	289
Tertiary sector	2018	616
Business establishments total	2018	126
Primary sector	2018	8
Secondary sector	2018	33
Tertiary sector	2018	85
Construction and housing		
Dwelling vacancy rate	2020	2.55
New housing units per 1000 residents	2018	14.3
Social security		
Social assistance rate	2019	6.13

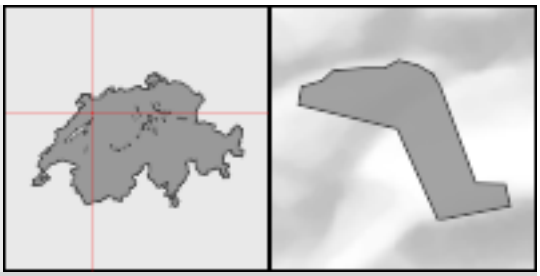

Reconvilier

Voter shares of selected parties in % (National Council elections)		
FDP/PLR inclusive LP/PL-BS	2019	8.1
CVP	2019	5.4
SP	2019	16.3
SVP	2019	39.1
EVP/CSP	2019	5.6
GLP	2019	2.9
BDP	2019	2.1
PdA/Sol.	2019	1.6
GPS	2019	10.0
Small right-wing parties	2019	5.2

Regensberg

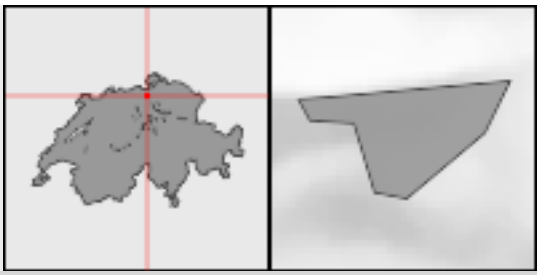

Population		
Residents	2019	469
Change in %	2010-2019	-4.5
Population density per km²	2019	197.9
Age distribution in %		
0-19 years	2019	18.3
20-64 years	2019	61.4
65 years or over	2019	20.3
Foreign nationals in %	2019	16.2
Components of population change		
Crude marriage rate	2019	0.0
Crude divorce rate	2019	2.1
Crude birth rate	2019	2.1
Crude mortality rate	2019	8.4
Private households	2019	224
Size of households in persons	2019	2.08
Area		
Total surface area in km²	2016	2.4
Settlement and urban area in %	2004/09	9.2
Change in ha	1979/85-2004/09	-2
Agricultural area in %	2004/09	33.9
Change in ha	1979/85-2004/09	-1
Wooded area in %	2004/09	55.6
Unproductive area in %	2004/09	1.3
Economy		
Employed total	2018	258
Primary sector	2018	19
Secondary sector	2018	6
Tertiary sector	2018	233
Business establishments total	2018	X
Primary sector	2018	5
Secondary sector	2018	X
Tertiary sector	2018	35
Construction and housing		
Dwelling vacancy rate	2020	1.52
New housing units per 1000 residents	2018	0.0
Social security		
Social assistance rate	2019	X

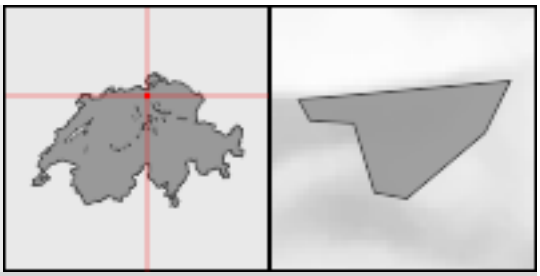

Regensberg

Voter shares of selected parties in % (National Council elections)		
FDP/PLR inclusive LP/PL-BS	2019	14.6
CVP	2019	4.8
SP	2019	15.7
SVP	2019	31.7
EVP/CSP	2019	2.3
GLP	2019	12.8
BDP	2019	1.3
PdA/Sol.	2019	0.1
GPS	2019	12.4
Small right-wing parties	2019	3.3

Schweizerische Eidgenossenschaft
Confédération suisse
Confederazione Svizzera
Confederaziun svizra

Eidgenössisches Departement des Innern EDI
Département fédéral de l'intérieur DFI
Bundesamt für Statistik BFS
Office fédéral de la statistique OFS

Regensdorf

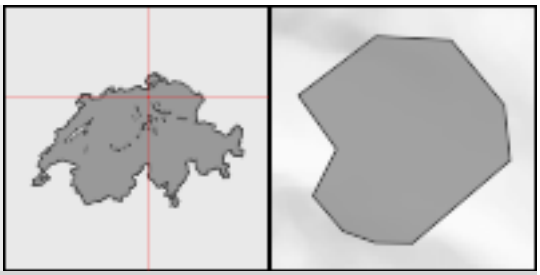

Population		
Residents	2019	18,540
Change in %	2010-2019	12.0
Population density per km²	2019	1,268.1
Age distribution in %		
0-19 years	2019	20.7
20-64 years	2019	62.6
65 years or over	2019	16.7
Foreign nationals in %	2019	35.6
Components of population change		
Crude marriage rate	2019	5.8
Crude divorce rate	2019	2.2
Crude birth rate	2019	11.2
Crude mortality rate	2019	6.4
Private households	2019	7,961
Size of households in persons	2019	2.30
Area		
Total surface area in km²	2016	14.6
Settlement and urban area in %	2004/09	31.8
Change in ha	1979/85-2004/09	91
Agricultural area in %	2004/09	42.0
Change in ha	1979/85-2004/09	-91
Wooded area in %	2004/09	23.9
Unproductive area in %	2004/09	2.3
Economy		
Employed total	2018	11,126
Primary sector	2018	77
Secondary sector	2018	2,317
Tertiary sector	2018	8,732
Business establishments total	2018	1,271
Primary sector	2018	24
Secondary sector	2018	207
Tertiary sector	2018	1,040
Construction and housing		
Dwelling vacancy rate	2020	0.54
New housing units per 1000 residents	2018	4.3
Social security		
Social assistance rate	2019	4.03

Regensdorf

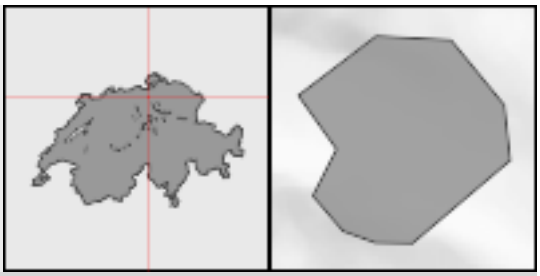

Voter shares of selected parties in % (National Council elections)		
FDP/PLR inclusive LP/PL-BS	2019	10.6
CVP	2019	4.6
SP	2019	14.2
SVP	2019	43.6
EVP/CSP	2019	1.9
GLP	2019	10.9
BDP	2019	1.7
PdA/Sol.	2019	0.1
GPS	2019	8.8
Small right-wing parties	2019	1.9

Schweizerische Eidgenossenschaft
Confédération suisse
Confederazione Svizzera
Confederaziun svizra

Eidgenössisches Departement des Innern EDI
Département fédéral de l'intérieur DFI
Bundesamt für Statistik BFS
Office fédéral de la statistique OFS

Rehetobel

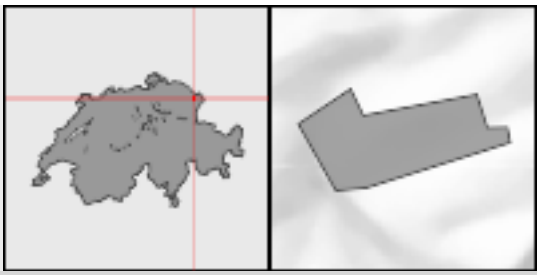

Population		
Residents	2019	1,756
Change in %	2010-2019	3.1
Population density per km²	2019	261.3
Age distribution in %		
0-19 years	2019	20.6
20-64 years	2019	59.2
65 years or over	2019	20.2
Foreign nationals in %	2019	10.9
Components of population change		
Crude marriage rate	2019	4.0
Crude divorce rate	2019	1.1
Crude birth rate	2019	6.3
Crude mortality rate	2019	4.6
Private households	2019	718
Size of households in persons	2019	2.37
Area		
Total surface area in km²	2016	6.7
Settlement and urban area in %	2004/09	9.5
Change in ha	1979/85-2004/09	3
Agricultural area in %	2004/09	55.9
Change in ha	1979/85-2004/09	-2
Wooded area in %	2004/09	34.1
Unproductive area in %	2004/09	0.4
Economy		
Employed total	2018	527
Primary sector	2018	48
Secondary sector	2018	115
Tertiary sector	2018	364
Business establishments total	2018	140
Primary sector	2018	22
Secondary sector	2018	33
Tertiary sector	2018	85
Construction and housing		
Dwelling vacancy rate	2020	1.42
New housing units per 1000 residents	2018	0.0
Social security		
Social assistance rate	2019	1.83

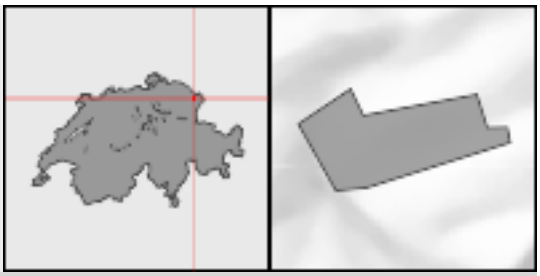

Rehetobel

Voter shares of selected parties in % (National Council elections)		
FDP/PLR inclusive LP/PL-BS	2019	63.3
CVP	2019	0.0
SP	2019	0.0
SVP	2019	35.4
EVP/CSP	2019	0.0
GLP	2019	0.0
BDP	2019	0.0
PdA/Sol.	2019	0.0
GPS	2019	0.0
Small right-wing parties	2019	0.0

Schweizerische Eidgenossenschaft
Confédération suisse
Confederazione Svizzera
Confederaziun svizra

Eidgenössisches Departement des Innern EDI
Département fédéral de l'intérieur DFI
Bundesamt für Statistik BFS
Office fédéral de la statistique OFS

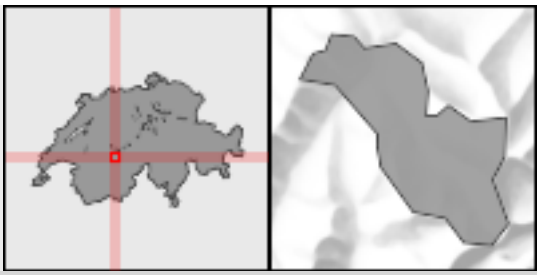

Reichenbach im Kandertal

Population		
Residents	2019	3,624
Change in %	2010-2019	5.6
Population density per km²	2019	28.8
Age distribution in %		
0-19 years	2019	21.5
20-64 years	2019	56.7
65 years or over	2019	21.8
Foreign nationals in %	2019	5.3
Components of population change		
Crude marriage rate	2019	5.8
Crude divorce rate	2019	0.8
Crude birth rate	2019	10.2
Crude mortality rate	2019	8.8
Private households	2019	1,599
Size of households in persons	2019	2.23
Area		
Total surface area in km²	2016	125.8
Settlement and urban area in %	2004/09	2.2
Change in ha	1979/85-2004/09	80
Agricultural area in %	2004/09	39.3
Change in ha	1979/85-2004/09	-128
Wooded area in %	2004/09	24.5
Unproductive area in %	2004/09	34.0
Economy		
Employed total	2018	1,412
Primary sector	2018	307
Secondary sector	2018	422
Tertiary sector	2018	683
Business establishments total	2018	379
Primary sector	2018	115
Secondary sector	2018	81
Tertiary sector	2018	183
Construction and housing		
Dwelling vacancy rate	2020	0.77
New housing units per 1000 residents	2018	2.5
Social security		
Social assistance rate	2019	1.00

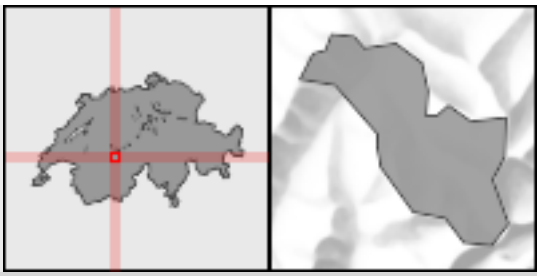

Reichenbach im Kandertal

Voter shares of selected parties in % (National Council elections)

FDP/PLR inclusive LP/PL-BS	2019	4.9
CVP	2019	0.4
SP	2019	6.7
SVP	2019	54.1
EVP/CSP	2019	2.5
GLP	2019	10.4
BDP	2019	6.1
PdA/Sol.	2019	0.2
GPS	2019	4.4
Small right-wing parties	2019	6.1

Reichenburg

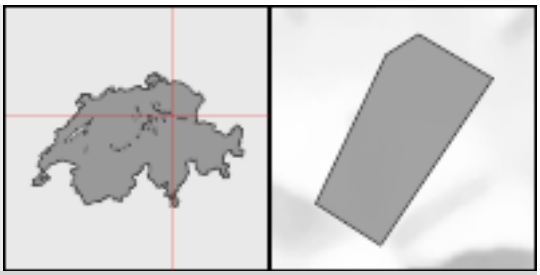

Population		
Residents	2019	3,825
Change in %	2010-2019	22.0
Population density per km²	2019	331.2
Age distribution in %		
0-19 years	2019	21.7
20-64 years	2019	65.4
65 years or over	2019	12.9
Foreign nationals in %	2019	23.3
Components of population change		
Crude marriage rate	2019	4.2
Crude divorce rate	2019	1.3
Crude birth rate	2019	12.9
Crude mortality rate	2019	6.1
Private households	2019	1,562
Size of households in persons	2019	2.42
Area		
Total surface area in km²	2016	11.6
Settlement and urban area in %	2004/09	8.9
Change in ha	1979/85-2004/09	22
Agricultural area in %	2004/09	55.3
Change in ha	1979/85-2004/09	-17
Wooded area in %	2004/09	34.2
Unproductive area in %	2004/09	1.6
Economy		
Employed total	2018	1,424
Primary sector	2018	112
Secondary sector	2018	701
Tertiary sector	2018	611
Business establishments total	2018	262
Primary sector	2018	30
Secondary sector	2018	63
Tertiary sector	2018	169
Construction and housing		
Dwelling vacancy rate	2020	3.76
New housing units per 1000 residents	2018	13.5
Social security		
Social assistance rate	2019	0.99

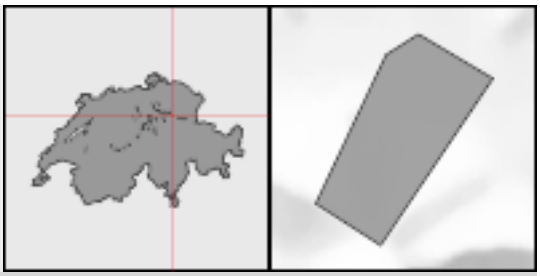

Reichenburg

Voter shares of selected parties in % (National Council elections)		
FDP/PLR inclusive LP/PL-BS	2019	18.6
CVP	2019	11.3
SP	2019	16.2
SVP	2019	43.8
EVP/CSP	2019	0.4
GLP	2019	7.3
BDP	2019	0.0
PdA/Sol.	2019	0.0
GPS	2019	2.4
Small right-wing parties	2019	0.0

Reiden



Population		
Residents	2019	7,186
Change in %	2010-2019	10.5
Population density per km²	2019	265.9
Age distribution in %		
0-19 years	2019	20.6
20-64 years	2019	63.1
65 years or over	2019	16.3
Foreign nationals in %	2019	25.2
Components of population change		
Crude marriage rate	2019	4.6
Crude divorce rate	2019	1.0
Crude birth rate	2019	13.0
Crude mortality rate	2019	7.7
Private households	2019	3,044
Size of households in persons	2019	2.33
Area		
Total surface area in km²	2016	27.0
Settlement and urban area in %	2004/09	11.3
Change in ha	1979/85-2004/09	77
Agricultural area in %	2004/09	51.3
Change in ha	1979/85-2004/09	-69
Wooded area in %	2004/09	36.9
Unproductive area in %	2004/09	0.6
Economy		
Employed total	2018	3,915
Primary sector	2018	206
Secondary sector	2018	1,640
Tertiary sector	2018	2,069
Business establishments total	2018	480
Primary sector	2018	74
Secondary sector	2018	97
Tertiary sector	2018	309
Construction and housing		
Dwelling vacancy rate	2020	3.85
New housing units per 1000 residents	2018	9.0
Social security		
Social assistance rate	2019	1.93



Reiden

Voter shares of selected parties in % (National Council elections)		
FDP/PLR inclusive LP/PL-BS	2019	18.6
CVP	2019	28.9
SP	2019	9.8
SVP	2019	29.1
EVP/CSP	2019	0.9
GLP	2019	5.3
BDP	2019	0.0
PdA/Sol.	2019	0.0
GPS	2019	6.9
Small right-wing parties	2019	0.2

Schweizerische Eidgenossenschaft
Confédération suisse
Confederazione Svizzera
Confederaziun svizra

Eidgenössisches Departement des Innern EDI
Département fédéral de l'intérieur DFI
Bundesamt für Statistik BFS
Office fédéral de la statistique OFS

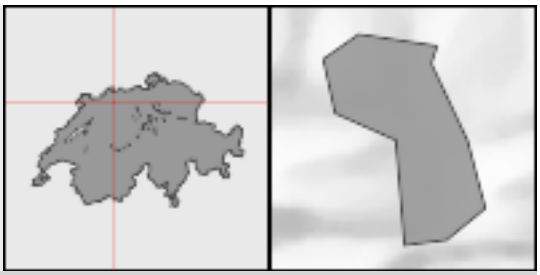

Reigoldswil

Population		
Residents	2019	1,588
Change in %	2010-2019	1.3
Population density per km²	2019	171.7
Age distribution in %		
0-19 years	2019	20.7
20-64 years	2019	58.3
65 years or over	2019	21.0
Foreign nationals in %	2019	11.8
Components of population change		
Crude marriage rate	2019	1.9
Crude divorce rate	2019	0.6
Crude birth rate	2019	11.4
Crude mortality rate	2019	7.6
Private households	2019	673
Size of households in persons	2019	2.33
Area		
Total surface area in km²	2016	9.3
Settlement and urban area in %	2004/09	8.2
Change in ha	1979/85-2004/09	12
Agricultural area in %	2004/09	46.4
Change in ha	1979/85-2004/09	-14
Wooded area in %	2004/09	45.3
Unproductive area in %	2004/09	0.1
Economy		
Employed total	2018	501
Primary sector	2018	68
Secondary sector	2018	87
Tertiary sector	2018	346
Business establishments total	2018	133
Primary sector	2018	23
Secondary sector	2018	24
Tertiary sector	2018	86
Construction and housing		
Dwelling vacancy rate	2020	0.53
New housing units per 1000 residents	2018	4.3
Social security		
Social assistance rate	2019	2.97

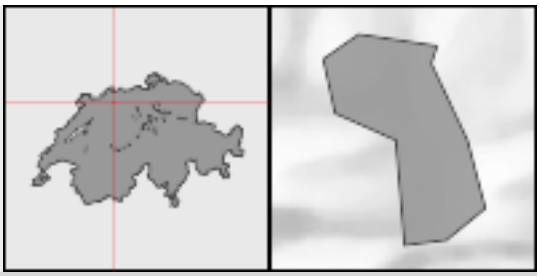

Reigoldswil

Voter shares of selected parties in % (National Council elections)

FDP/PLR inclusive LP/PL-BS	2019	11.7
CVP	2019	3.6
SP	2019	26.5
SVP	2019	28.6
EVP/CSP	2019	7.2
GLP	2019	3.5
BDP	2019	1.3
PdA/Sol.	2019	0.0
GPS	2019	17.5
Small right-wing parties	2019	0.0

Schweizerische Eidgenossenschaft
Confédération suisse
Confederazione Svizzera
Confederaziun svizra

Eidgenössisches Departement des Innern EDI
Département fédéral de l'intérieur DFI
Bundesamt für Statistik BFS
Office fédéral de la statistique OFS

Reinach (AG)

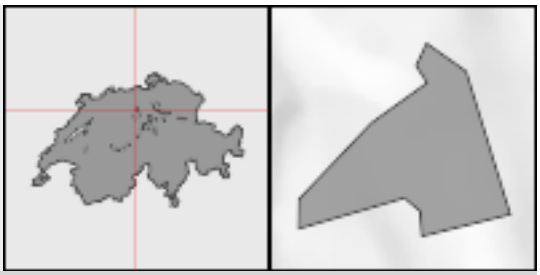

Population		
Residents	2019	8,781
Change in %	2010-2019	10.4
Population density per km²	2019	927.2
Age distribution in %		
0-19 years	2019	20.1
20-64 years	2019	60.6
65 years or over	2019	19.3
Foreign nationals in %	2019	41.5
Components of population change		
Crude marriage rate	2019	3.8
Crude divorce rate	2019	2.8
Crude birth rate	2019	10.8
Crude mortality rate	2019	7.6
Private households	2019	3,778
Size of households in persons	2019	2.29
Area		
Total surface area in km²	2016	9.5
Settlement and urban area in %	2004/09	28.3
Change in ha	1979/85-2004/09	58
Agricultural area in %	2004/09	44.4
Change in ha	1979/85-2004/09	-59
Wooded area in %	2004/09	27.0
Unproductive area in %	2004/09	0.3
Economy		
Employed total	2018	3,728
Primary sector	2018	45
Secondary sector	2018	1,306
Tertiary sector	2018	2,377
Business establishments total	2018	565
Primary sector	2018	19
Secondary sector	2018	118
Tertiary sector	2018	428
Construction and housing		
Dwelling vacancy rate	2020	3.81
New housing units per 1000 residents	2018	11.4
Social security		
Social assistance rate	2019	3.87

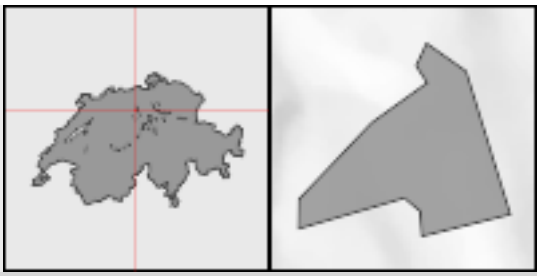

Reinach (AG)

Voter shares of selected parties in % (National Council elections)		
FDP/PLR inclusive LP/PL-BS	2019	11.9
CVP	2019	4.0
SP	2019	13.7
SVP	2019	44.6
EVP/CSP	2019	5.3
GLP	2019	4.8
BDP	2019	2.6
PdA/Sol.	2019	0.0
GPS	2019	8.2
Small right-wing parties	2019	3.0

Schweizerische Eidgenossenschaft
Confédération suisse
Confederazione Svizzera
Confederaziun svizra

Eidgenössisches Departement des Innern EDI
Département fédéral de l'intérieur DFI
Bundesamt für Statistik BFS
Office fédéral de la statistique OFS

Reinach (BL)



Population		
Residents	2019	19,181
Change in %	2010-2019	2.8
Population density per km²	2019	2,751.9
Age distribution in %		
0-19 years	2019	18.0
20-64 years	2019	56.2
65 years or over	2019	25.8
Foreign nationals in %	2019	23.5
Components of population change		
Crude marriage rate	2019	3.5
Crude divorce rate	2019	1.6
Crude birth rate	2019	6.5
Crude mortality rate	2019	9.6
Private households	2019	8,656
Size of households in persons	2019	2.18
Area		
Total surface area in km²	2016	7.0
Settlement and urban area in %	2004/09	55.7
Change in ha	1979/85-2004/09	45
Agricultural area in %	2004/09	26.1
Change in ha	1979/85-2004/09	-50
Wooded area in %	2004/09	16.7
Unproductive area in %	2004/09	1.4
Economy		
Employed total	2018	12,051
Primary sector	2018	19
Secondary sector	2018	3,416
Tertiary sector	2018	8,616
Business establishments total	2018	1,271
Primary sector	2018	6
Secondary sector	2018	170
Tertiary sector	2018	1,095
Construction and housing		
Dwelling vacancy rate	2020	1.41
New housing units per 1000 residents	2018	3.7
Social security		
Social assistance rate	2019	3.46



Reinach (BL)

Voter shares of selected parties in % (National Council elections)		
FDP/PLR inclusive LP/PL-BS	2019	18.0
CVP	2019	10.7
SP	2019	23.2
SVP	2019	23.6
EVP/CSP	2019	2.6
GLP	2019	5.2
BDP	2019	1.9
PdA/Sol.	2019	0.0
GPS	2019	14.7
Small right-wing parties	2019	0.0

Reisiswil

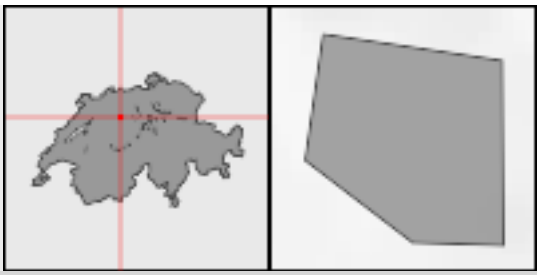

Population		
Residents	2019	174
Change in %	2010-2019	-10.8
Population density per km²	2019	86.6
Age distribution in %		
0-19 years	2019	23.6
20-64 years	2019	59.2
65 years or over	2019	17.2
Foreign nationals in %	2019	6.3
Components of population change		
Crude marriage rate	2019	5.7
Crude divorce rate	2019	5.7
Crude birth rate	2019	11.4
Crude mortality rate	2019	22.9
Private households	2019	77
Size of households in persons	2019	2.26
Area		
Total surface area in km²	2016	2.0
Settlement and urban area in %	2004/09	5.6
Change in ha	1979/85-2004/09	2
Agricultural area in %	2004/09	63.5
Change in ha	1979/85-2004/09	1
Wooded area in %	2004/09	30.5
Unproductive area in %	2004/09	0.5
Economy		
Employed total	2018	57
Primary sector	2018	21
Secondary sector	2018	X
Tertiary sector	2018	36
Business establishments total	2018	19
Primary sector	2018	7
Secondary sector	2018	X
Tertiary sector	2018	12
Construction and housing		
Dwelling vacancy rate	2020	3.16
New housing units per 1000 residents	2018	0.0
Social security		
Social assistance rate	2019	X

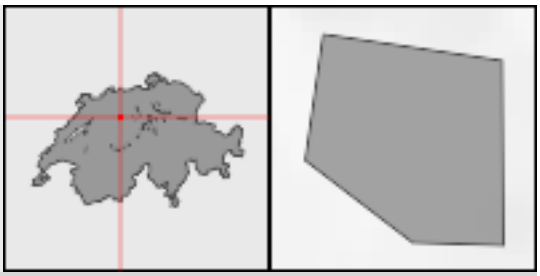

Reisiswil

Voter shares of selected parties in % (National Council elections)		
FDP/PLR inclusive LP/PL-BS	2019	1.8
CVP	2019	0.5
SP	2019	0.8
SVP	2019	69.6
EVP/CSP	2019	0.4
GLP	2019	2.1
BDP	2019	3.8
PdA/Sol.	2019	0.0
GPS	2019	7.6
Small right-wing parties	2019	12.2

Reitnau

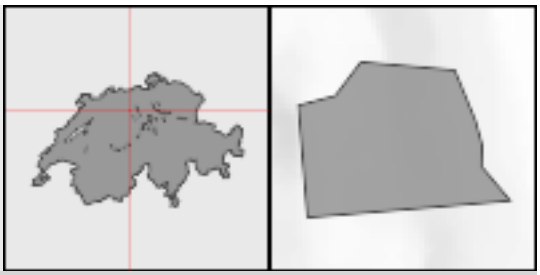

Population		
Residents	2019	1,555
Change in %	2010-2019	2.6
Population density per km²	2019	193.9
Age distribution in %		
0-19 years	2019	25.0
20-64 years	2019	60.1
65 years or over	2019	15.0
Foreign nationals in %	2019	11.6
Components of population change		
Crude marriage rate	2019	1.3
Crude divorce rate	2019	3.2
Crude birth rate	2019	12.3
Crude mortality rate	2019	6.5
Private households	2019	624
Size of households in persons	2019	2.48
Area		
Total surface area in km²	2016	8.0
Settlement and urban area in %	2004/09	12.0
Change in ha	1979/85-2004/09	22
Agricultural area in %	2004/09	52.1
Change in ha	1979/85-2004/09	-23
Wooded area in %	2004/09	35.7
Unproductive area in %	2004/09	0.2
Economy		
Employed total	2018	645
Primary sector	2018	113
Secondary sector	2018	256
Tertiary sector	2018	276
Business establishments total	2018	143
Primary sector	2018	39
Secondary sector	2018	32
Tertiary sector	2018	72
Construction and housing		
Dwelling vacancy rate	2020	0.86
New housing units per 1000 residents	2018	0.0
Social security		
Social assistance rate	2019	1.04

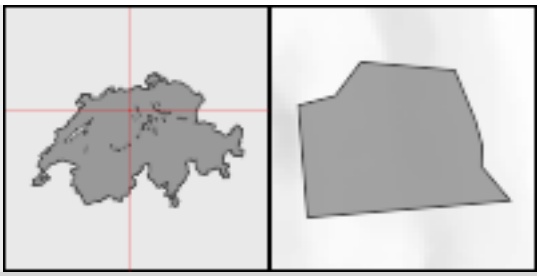

Reitnau

Voter shares of selected parties in % (National Council elections)		
FDP/PLR inclusive LP/PL-BS	2019	6.7
CVP	2019	2.7
SP	2019	9.9
SVP	2019	48.7
EVP/CSP	2019	11.2
GLP	2019	5.6
BDP	2019	2.2
PdA/Sol.	2019	0.0
GPS	2019	7.2
Small right-wing parties	2019	4.0

Rekingen (AG)

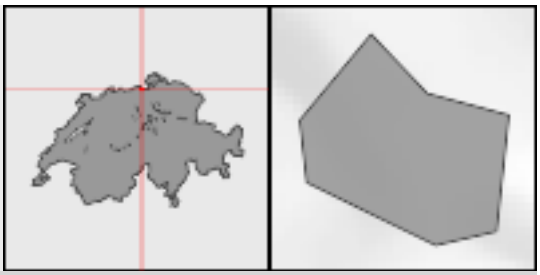

Population		
Residents	2019	973
Change in %	2010-2019	-1.0
Population density per km²	2019	313.9
Age distribution in %		
0-19 years	2019	18.3
20-64 years	2019	64.6
65 years or over	2019	17.1
Foreign nationals in %	2019	36.3
Components of population change		
Crude marriage rate	2019	8.2
Crude divorce rate	2019	3.1
Crude birth rate	2019	5.1
Crude mortality rate	2019	9.3
Private households	2019	387
Size of households in persons	2019	2.40
Area		
Total surface area in km²	2016	3.1
Settlement and urban area in %	2004/09	25.3
Change in ha	1979/85-2004/09	4
Agricultural area in %	2004/09	13.8
Change in ha	1979/85-2004/09	-5
Wooded area in %	2004/09	57.1
Unproductive area in %	2004/09	3.8
Economy		
Employed total	2018	X
Primary sector	2018	X
Secondary sector	2018	53
Tertiary sector	2018	356
Business establishments total	2018	X
Primary sector	2018	X
Secondary sector	2018	13
Tertiary sector	2018	34
Construction and housing		
Dwelling vacancy rate	2020	4.63
New housing units per 1000 residents	2018	11.4
Social security		
Social assistance rate	2019	3.19

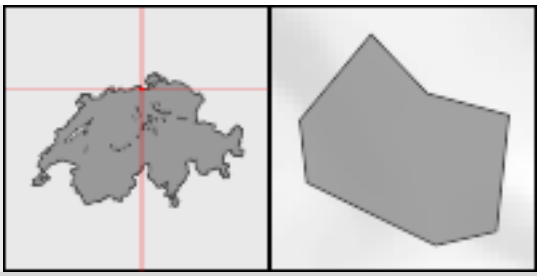

Rekingen (AG)

Voter shares of selected parties in % (National Council elections)		
FDP/PLR inclusive LP/PL-BS	2019	9.0
CVP	2019	9.3
SP	2019	18.2
SVP	2019	43.7
EVP/CSP	2019	1.5
GLP	2019	1.9
BDP	2019	3.0
PdA/Sol.	2019	0.0
GPS	2019	8.2
Small right-wing parties	2019	2.4

Remaufens

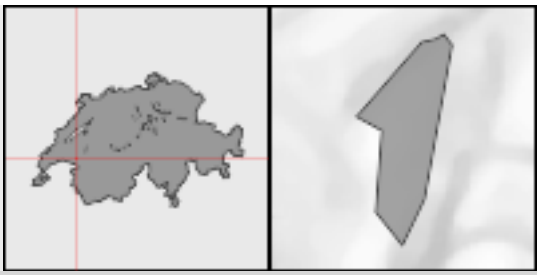

Population		
Residents	2019	1,152
Change in %	2010-2019	27.7
Population density per km²	2019	194.9
Age distribution in %		
0-19 years	2019	25.9
20-64 years	2019	60.3
65 years or over	2019	13.8
Foreign nationals in %	2019	15.8
Components of population change		
Crude marriage rate	2019	1.7
Crude divorce rate	2019	0.9
Crude birth rate	2019	14.8
Crude mortality rate	2019	5.2
Private households	2019	440
Size of households in persons	2019	2.58
Area		
Total surface area in km²	2016	5.9
Settlement and urban area in %	2004/09	6.8
Change in ha	1979/85-2004/09	11
Agricultural area in %	2004/09	68.0
Change in ha	1979/85-2004/09	-10
Wooded area in %	2004/09	25.1
Unproductive area in %	2004/09	0.2
Economy		
Employed total	2018	230
Primary sector	2018	37
Secondary sector	2018	123
Tertiary sector	2018	70
Business establishments total	2018	63
Primary sector	2018	16
Secondary sector	2018	11
Tertiary sector	2018	36
Construction and housing		
Dwelling vacancy rate	2020	0.77
New housing units per 1000 residents	2018	28.9
Social security		
Social assistance rate	2019	1.05



Remaufens

Voter shares of selected parties in % (National Council elections)		
FDP/PLR inclusive LP/PL-BS	2019	11.3
CVP	2019	18.6
SP	2019	19.9
SVP	2019	23.7
EVP/CSP	2019	3.4
GLP	2019	4.9
BDP	2019	1.0
PdA/Sol.	2019	0.0
GPS	2019	14.3
Small right-wing parties	2019	2.2

Schweizerische Eidgenossenschaft
Confédération suisse
Confederazione Svizzera
Confederaziun svizra

Eidgenössisches Departement des Innern EDI
Département fédéral de l'intérieur DFI
Bundesamt für Statistik BFS
Office fédéral de la statistique OFS

Remetschwil

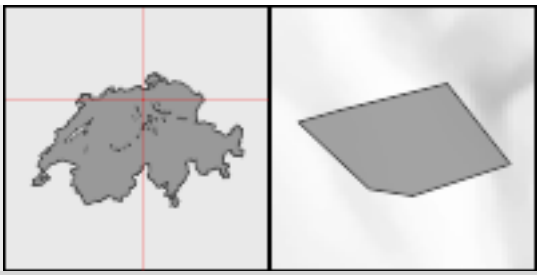

Population		
Residents	2019	2,019
Change in %	2010-2019	0.0
Population density per km²	2019	520.4
Age distribution in %		
0-19 years	2019	21.4
20-64 years	2019	61.2
65 years or over	2019	17.4
Foreign nationals in %	2019	14.1
Components of population change		
Crude marriage rate	2019	6.5
Crude divorce rate	2019	1.0
Crude birth rate	2019	8.5
Crude mortality rate	2019	5.0
Private households	2019	814
Size of households in persons	2019	2.47
Area		
Total surface area in km²	2016	3.9
Settlement and urban area in %	2004/09	19.5
Change in ha	1979/85-2004/09	24
Agricultural area in %	2004/09	57.1
Change in ha	1979/85-2004/09	-21
Wooded area in %	2004/09	23.4
Unproductive area in %	2004/09	0.0
Economy		
Employed total	2018	520
Primary sector	2018	50
Secondary sector	2018	160
Tertiary sector	2018	310
Business establishments total	2018	131
Primary sector	2018	17
Secondary sector	2018	26
Tertiary sector	2018	88
Construction and housing		
Dwelling vacancy rate	2020	3.04
New housing units per 1000 residents	2018	3.4
Social security		
Social assistance rate	2019	1.16

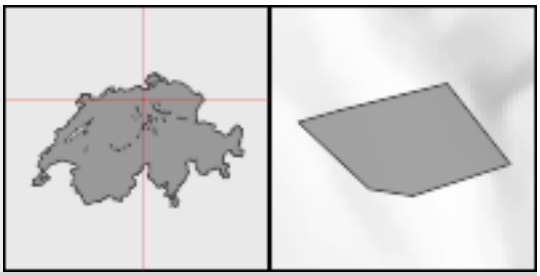

Remetschwil

Voter shares of selected parties in % (National Council elections)		
FDP/PLR inclusive LP/PL-BS	2019	17.8
CVP	2019	11.5
SP	2019	7.5
SVP	2019	30.4
EVP/CSP	2019	3.0
GLP	2019	11.5
BDP	2019	7.9
PdA/Sol.	2019	0.0
GPS	2019	6.8
Small right-wing parties	2019	1.0

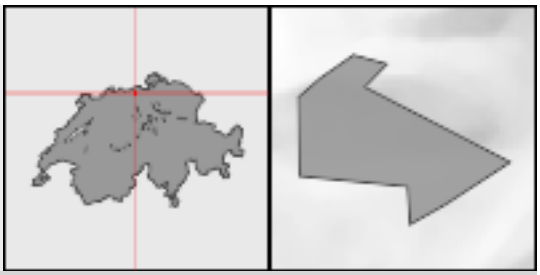

Remigen

Population		
Residents	2019	1,225
Change in %	2010-2019	17.0
Population density per km²	2019	155.7
Age distribution in %		
0-19 years	2019	20.7
20-64 years	2019	58.3
65 years or over	2019	21.0
Foreign nationals in %	2019	18.2
Components of population change		
Crude marriage rate	2019	5.9
Crude divorce rate	2019	0.8
Crude birth rate	2019	11.0
Crude mortality rate	2019	7.6
Private households	2019	542
Size of households in persons	2019	2.25
Area		
Total surface area in km²	2016	7.9
Settlement and urban area in %	2004/09	7.1
Change in ha	1979/85-2004/09	5
Agricultural area in %	2004/09	36.4
Change in ha	1979/85-2004/09	-7
Wooded area in %	2004/09	56.0
Unproductive area in %	2004/09	0.5
Economy		
Employed total	2018	274
Primary sector	2018	52
Secondary sector	2018	109
Tertiary sector	2018	113
Business establishments total	2018	70
Primary sector	2018	13
Secondary sector	2018	17
Tertiary sector	2018	40
Construction and housing		
Dwelling vacancy rate	2020	6.60
New housing units per 1000 residents	2018	60.1
Social security		
Social assistance rate	2019	0.70

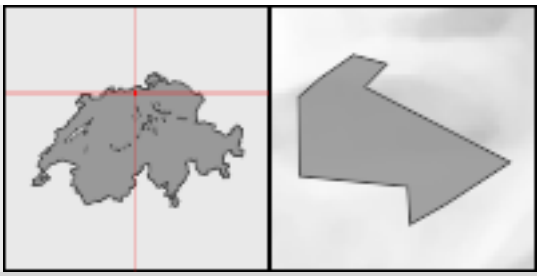

Remigen

Voter shares of selected parties in % (National Council elections)		
FDP/PLR inclusive LP/PL-BS	2019	17.5
CVP	2019	9.4
SP	2019	11.8
SVP	2019	36.9
EVP/CSP	2019	4.0
GLP	2019	5.1
BDP	2019	4.3
PdA/Sol.	2019	0.0
GPS	2019	7.7
Small right-wing parties	2019	0.6

Schweizerische Eidgenossenschaft
Confédération suisse
Confederazione Svizzera
Confederaziun svizra

Eidgenössisches Departement des Innern EDI
Département fédéral de l'intérieur DFI
Bundesamt für Statistik BFS
Office fédéral de la statistique OFS

Renan (BE)

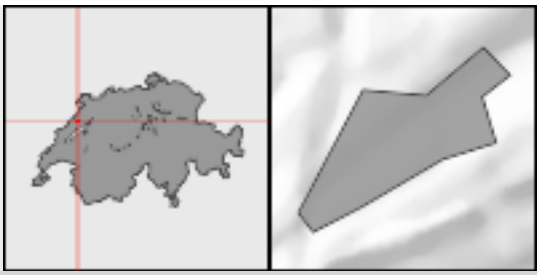

Population		
Residents	2019	927
Change in %	2010-2019	8.9
Population density per km²	2019	73.4
Age distribution in %		
0-19 years	2019	19.2
20-64 years	2019	63.4
65 years or over	2019	17.4
Foreign nationals in %	2019	10.7
Components of population change		
Crude marriage rate	2019	3.2
Crude divorce rate	2019	0.0
Crude birth rate	2019	7.5
Crude mortality rate	2019	7.5
Private households	2019	422
Size of households in persons	2019	2.17
Area		
Total surface area in km²	2016	12.6
Settlement and urban area in %	2004/09	5.8
Change in ha	1979/85-2004/09	7
Agricultural area in %	2004/09	60.0
Change in ha	1979/85-2004/09	-9
Wooded area in %	2004/09	33.7
Unproductive area in %	2004/09	0.5
Economy		
Employed total	2018	272
Primary sector	2018	56
Secondary sector	2018	55
Tertiary sector	2018	161
Business establishments total	2018	71
Primary sector	2018	22
Secondary sector	2018	10
Tertiary sector	2018	39
Construction and housing		
Dwelling vacancy rate	2020	2.59
New housing units per 1000 residents	2018	1.1
Social security		
Social assistance rate	2019	1.94

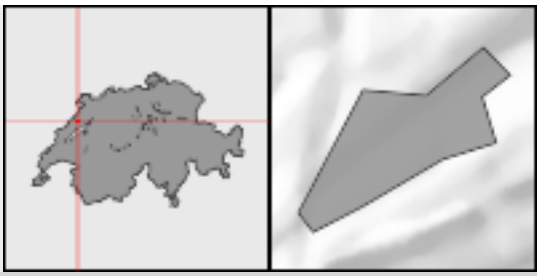

Renan (BE)

Voter shares of selected parties in % (National Council elections)		
FDP/PLR inclusive LP/PL-BS	2019	5.3
CVP	2019	1.6
SP	2019	15.8
SVP	2019	25.3
EVP/CSP	2019	4.5
GLP	2019	4.9
BDP	2019	6.5
PdA/Sol.	2019	3.0
GPS	2019	20.1
Small right-wing parties	2019	4.6

Renens (VD)

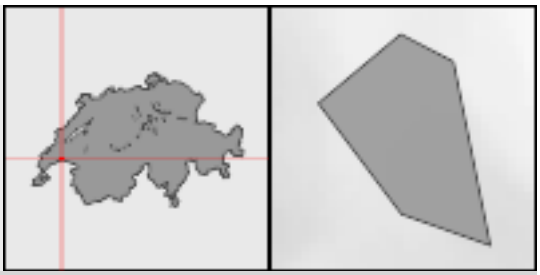

Population		
Residents	2019	20,886
Change in %	2010-2019	6.5
Population density per km²	2019	7,080.0
Age distribution in %		
0-19 years	2019	21.3
20-64 years	2019	64.2
65 years or over	2019	14.5
Foreign nationals in %	2019	49.9
Components of population change		
Crude marriage rate	2019	4.0
Crude divorce rate	2019	2.2
Crude birth rate	2019	10.8
Crude mortality rate	2019	6.2
Private households	2019	9,460
Size of households in persons	2019	2.18
Area		
Total surface area in km²	2016	3.0
Settlement and urban area in %	2004/09	94.2
Change in ha	1979/85-2004/09	30
Agricultural area in %	2004/09	3.4
Change in ha	1979/85-2004/09	-30
Wooded area in %	2004/09	2.4
Unproductive area in %	2004/09	0.0
Economy		
Employed total	2018	13,691
Primary sector	2018	29
Secondary sector	2018	2,309
Tertiary sector	2018	11,353
Business establishments total	2018	X
Primary sector	2018	X
Secondary sector	2018	209
Tertiary sector	2018	1,016
Construction and housing		
Dwelling vacancy rate	2020	0.45
New housing units per 1000 residents	2018	13.9
Social security		
Social assistance rate	2019	6.63

Renens (VD)

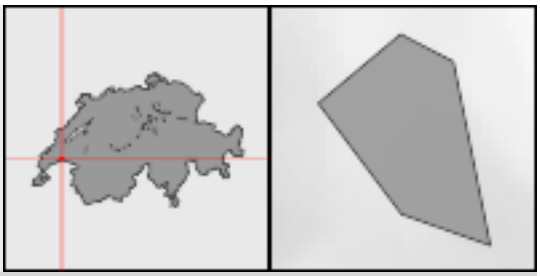

Voter shares of selected parties in % (National Council elections)		
FDP/PLR inclusive LP/PL-BS	2019	14.6
CVP	2019	2.0
SP	2019	30.2
SVP	2019	13.8
EVP/CSP	2019	1.3
GLP	2019	5.1
BDP	2019	0.1
PdA/Sol.	2019	11.0
GPS	2019	19.3
Small right-wing parties	2019	0.5

Rennaz

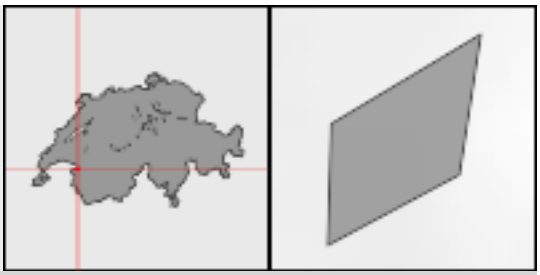

Population		
Residents	2019	872
Change in %	2010-2019	30.5
Population density per km²	2019	398.2
Age distribution in %		
0-19 years	2019	24.2
20-64 years	2019	60.9
65 years or over	2019	14.9
Foreign nationals in %	2019	29.7
Components of population change		
Crude marriage rate	2019	3.5
Crude divorce rate	2019	4.7
Crude birth rate	2019	13.0
Crude mortality rate	2019	5.9
Private households	2019	373
Size of households in persons	2019	2.34
Area		
Total surface area in km²	2016	2.2
Settlement and urban area in %	2004/09	31.2
Change in ha	1979/85-2004/09	14
Agricultural area in %	2004/09	66.5
Change in ha	1979/85-2004/09	-16
Wooded area in %	2004/09	1.8
Unproductive area in %	2004/09	0.5
Economy		
Employed total	2018	706
Primary sector	2018	10
Secondary sector	2018	108
Tertiary sector	2018	588
Business establishments total	2018	71
Primary sector	2018	X
Secondary sector	2018	15
Tertiary sector	2018	52
Construction and housing		
Dwelling vacancy rate	2020	5.38
New housing units per 1000 residents	2018	45.1
Social security		
Social assistance rate	2019	5.58

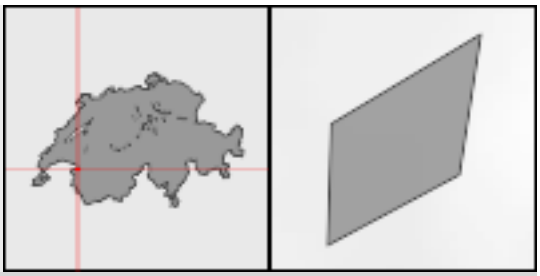

Rennaz

Voter shares of selected parties in % (National Council elections)		
FDP/PLR inclusive LP/PL-BS	2019	23.3
CVP	2019	2.5
SP	2019	25.2
SVP	2019	19.0
EVP/CSP	2019	2.0
GLP	2019	4.8
BDP	2019	0.1
PdA/Sol.	2019	7.5
GPS	2019	13.8
Small right-wing parties	2019	1.1

Reute (AR)

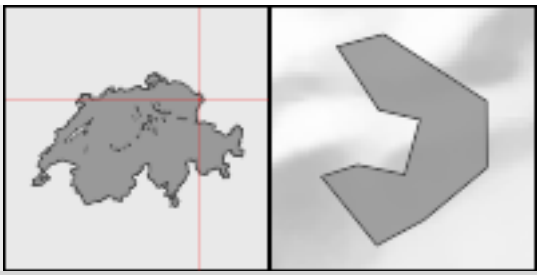

Population		
Residents	2019	704
Change in %	2010-2019	6.7
Population density per km²	2019	141.1
Age distribution in %		
0-19 years	2019	15.3
20-64 years	2019	61.4
65 years or over	2019	23.3
Foreign nationals in %	2019	17.0
Components of population change		
Crude marriage rate	2019	5.7
Crude divorce rate	2019	2.9
Crude birth rate	2019	11.5
Crude mortality rate	2019	11.5
Private households	2019	324
Size of households in persons	2019	2.16
Area		
Total surface area in km²	2016	5.0
Settlement and urban area in %	2004/09	6.3
Change in ha	1979/85-2004/09	5
Agricultural area in %	2004/09	40.2
Change in ha	1979/85-2004/09	-2
Wooded area in %	2004/09	53.5
Unproductive area in %	2004/09	0.0
Economy		
Employed total	2018	211
Primary sector	2018	30
Secondary sector	2018	37
Tertiary sector	2018	144
Business establishments total	2018	65
Primary sector	2018	13
Secondary sector	2018	10
Tertiary sector	2018	42
Construction and housing		
Dwelling vacancy rate	2020	2.96
New housing units per 1000 residents	2018	0.0
Social security		
Social assistance rate	2019	0.87

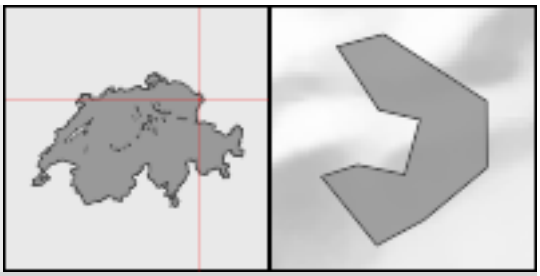

Reute (AR)

Voter shares of selected parties in % (National Council elections)		
FDP/PLR inclusive LP/PL-BS	2019	55.9
CVP	2019	0.0
SP	2019	0.0
SVP	2019	41.7
EVP/CSP	2019	0.0
GLP	2019	0.0
BDP	2019	0.0
PdA/Sol.	2019	0.0
GPS	2019	0.0
Small right-wing parties	2019	0.0

Reutigen

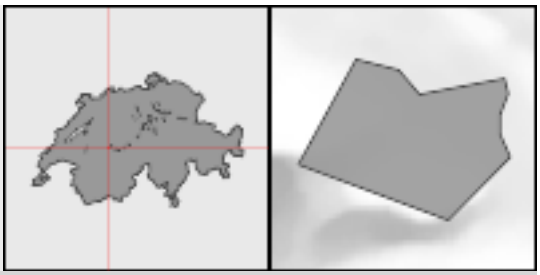

Population		
Residents	2019	1,000
Change in %	2010-2019	4.4
Population density per km²	2019	88.6
Age distribution in %		
0-19 years	2019	18.5
20-64 years	2019	60.8
65 years or over	2019	20.7
Foreign nationals in %	2019	7.8
Components of population change		
Crude marriage rate	2019	3.0
Crude divorce rate	2019	5.0
Crude birth rate	2019	11.0
Crude mortality rate	2019	10.0
Private households	2019	458
Size of households in persons	2019	2.16
Area		
Total surface area in km²	2016	11.3
Settlement and urban area in %	2004/09	4.5
Change in ha	1979/85-2004/09	-1
Agricultural area in %	2004/09	46.8
Change in ha	1979/85-2004/09	5
Wooded area in %	2004/09	45.4
Unproductive area in %	2004/09	3.3
Economy		
Employed total	2018	225
Primary sector	2018	55
Secondary sector	2018	64
Tertiary sector	2018	106
Business establishments total	2018	62
Primary sector	2018	18
Secondary sector	2018	11
Tertiary sector	2018	33
Construction and housing		
Dwelling vacancy rate	2020	2.93
New housing units per 1000 residents	2018	0.0
Social security		
Social assistance rate	2019	2.20

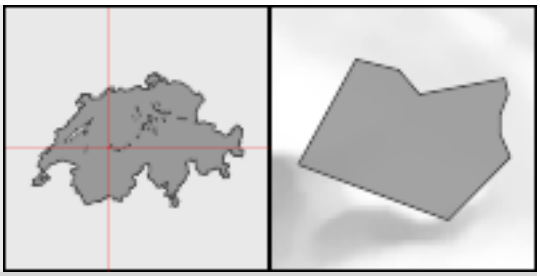

Reutigen

Voter shares of selected parties in % (National Council elections)		
FDP/PLR inclusive LP/PL-BS	2019	2.1
CVP	2019	0.3
SP	2019	6.9
SVP	2019	49.4
EVP/CSP	2019	5.0
GLP	2019	5.5
BDP	2019	12.4
PdA/Sol.	2019	0.2
GPS	2019	6.8
Small right-wing parties	2019	7.4

Reverolle

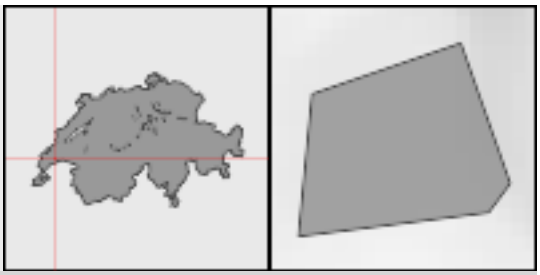

Population		
Residents	2019	411
Change in %	2010-2019	19.8
Population density per km²	2019	348.3
Age distribution in %		
0-19 years	2019	25.3
20-64 years	2019	63.7
65 years or over	2019	10.9
Foreign nationals in %	2019	15.8
Components of population change		
Crude marriage rate	2019	7.4
Crude divorce rate	2019	2.5
Crude birth rate	2019	12.4
Crude mortality rate	2019	0.0
Private households	2019	153
Size of households in persons	2019	2.65
Area		
Total surface area in km²	2016	1.2
Settlement and urban area in %	2004/09	15.5
Change in ha	1979/85-2004/09	3
Agricultural area in %	2004/09	82.8
Change in ha	1979/85-2004/09	-2
Wooded area in %	2004/09	1.7
Unproductive area in %	2004/09	0.0
Economy		
Employed total	2018	80
Primary sector	2018	15
Secondary sector	2018	17
Tertiary sector	2018	48
Business establishments total	2018	36
Primary sector	2018	10
Secondary sector	2018	5
Tertiary sector	2018	21
Construction and housing		
Dwelling vacancy rate	2020	0.59
New housing units per 1000 residents	2018	26.2
Social security		
Social assistance rate	2019	X

Reverolle

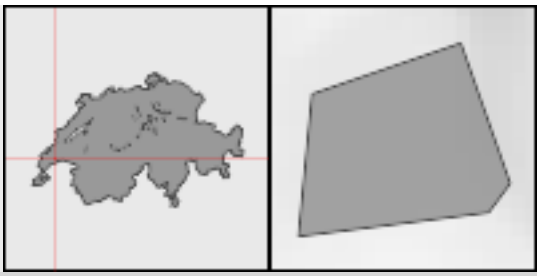

Voter shares of selected parties in % (National Council elections)		
FDP/PLR inclusive LP/PL-BS	2019	25.3
CVP	2019	3.9
SP	2019	10.9
SVP	2019	18.6
EVP/CSP	2019	0.1
GLP	2019	7.0
BDP	2019	0.2
PdA/Sol.	2019	1.5
GPS	2019	28.5
Small right-wing parties	2019	0.1

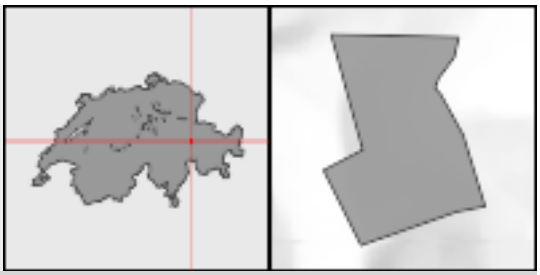

Rhäzüns

Population		
Residents	2019	1,557
Change in %	2010-2019	19.8
Population density per km²	2019	116.5
Age distribution in %		
0-19 years	2019	23.8
20-64 years	2019	60.4
65 years or over	2019	15.7
Foreign nationals in %	2019	19.3
Components of population change		
Crude marriage rate	2019	3.9
Crude divorce rate	2019	2.6
Crude birth rate	2019	8.5
Crude mortality rate	2019	5.9
Private households	2019	630
Size of households in persons	2019	2.45
Area		
Total surface area in km²	2016	13.4
Settlement and urban area in %	2004/09	5.0
Change in ha	1979/85-2004/09	7
Agricultural area in %	2004/09	23.0
Change in ha	1979/85-2004/09	-12
Wooded area in %	2004/09	68.3
Unproductive area in %	2004/09	3.7
Economy		
Employed total	2018	361
Primary sector	2018	12
Secondary sector	2018	220
Tertiary sector	2018	129
Business establishments total	2018	73
Primary sector	2018	6
Secondary sector	2018	19
Tertiary sector	2018	48
Construction and housing		
Dwelling vacancy rate	2020	1.85
New housing units per 1000 residents	2018	26.8
Social security		
Social assistance rate	2019	1.07

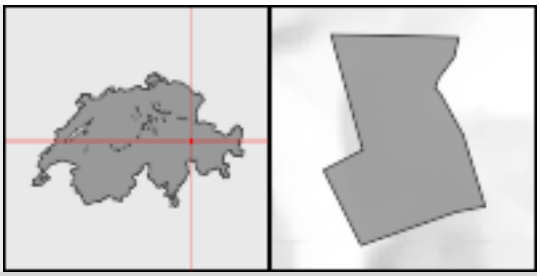

Rhäzüns

Voter shares of selected parties in % (National Council elections)		
FDP/PLR inclusive LP/PL-BS	2019	9.5
CVP	2019	18.5
SP	2019	19.5
SVP	2019	29.8
EVP/CSP	2019	0.0
GLP	2019	10.1
BDP	2019	6.7
PdA/Sol.	2019	0.0
GPS	2019	5.9
Small right-wing parties	2019	0.0

Rheinau



Population		
Residents	2019	1,316
Change in %	2010-2019	1.1
Population density per km²	2019	147.4
Age distribution in %		
0-19 years	2019	17.9
20-64 years	2019	61.6
65 years or over	2019	20.6
Foreign nationals in %	2019	19.7
Components of population change		
Crude marriage rate	2019	5.3
Crude divorce rate	2019	0.0
Crude birth rate	2019	6.0
Crude mortality rate	2019	11.3
Private households	2019	588
Size of households in persons	2019	2.19
Area		
Total surface area in km²	2016	8.9
Settlement and urban area in %	2004/09	11.6
Change in ha	1979/85-2004/09	16
Agricultural area in %	2004/09	26.2
Change in ha	1979/85-2004/09	-18
Wooded area in %	2004/09	54.9
Unproductive area in %	2004/09	7.3
Economy		
Employed total	2018	694
Primary sector	2018	15
Secondary sector	2018	50
Tertiary sector	2018	629
Business establishments total	2018	X
Primary sector	2018	X
Secondary sector	2018	18
Tertiary sector	2018	74
Construction and housing		
Dwelling vacancy rate	2020	2.20
New housing units per 1000 residents	2018	6.2
Social security		
Social assistance rate	2019	1.43



Rheinau

Voter shares of selected parties in % (National Council elections)		
FDP/PLR inclusive LP/PL-BS	2019	6.0
CVP	2019	8.2
SP	2019	21.1
SVP	2019	33.0
EVP/CSP	2019	1.4
GLP	2019	10.7
BDP	2019	2.2
PdA/Sol.	2019	0.7
GPS	2019	12.8
Small right-wing parties	2019	1.8

Rheineck

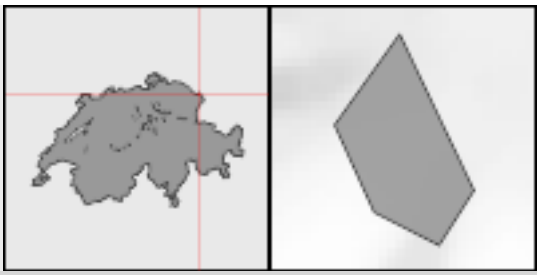

Population		
Residents	2019	3,398
Change in %	2010-2019	2.2
Population density per km²	2019	1,544.5
Age distribution in %		
0-19 years	2019	17.5
20-64 years	2019	61.4
65 years or over	2019	21.1
Foreign nationals in %	2019	33.7
Components of population change		
Crude marriage rate	2019	3.2
Crude divorce rate	2019	1.8
Crude birth rate	2019	8.2
Crude mortality rate	2019	11.4
Private households	2019	1,568
Size of households in persons	2019	2.14
Area		
Total surface area in km²	2016	2.2
Settlement and urban area in %	2004/09	55.9
Change in ha	1979/85-2004/09	22
Agricultural area in %	2004/09	30.6
Change in ha	1979/85-2004/09	-18
Wooded area in %	2004/09	6.3
Unproductive area in %	2004/09	7.2
Economy		
Employed total	2018	1,620
Primary sector	2018	17
Secondary sector	2018	682
Tertiary sector	2018	921
Business establishments total	2018	X
Primary sector	2018	X
Secondary sector	2018	63
Tertiary sector	2018	214
Construction and housing		
Dwelling vacancy rate	2020	2.41
New housing units per 1000 residents	2018	0.0
Social security		
Social assistance rate	2019	2.28

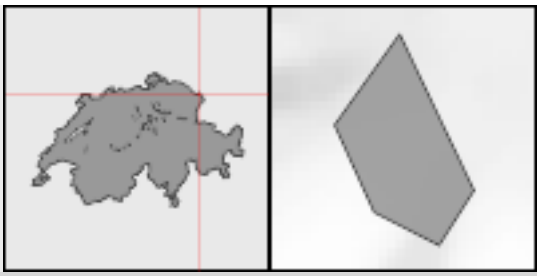

Rheineck

Voter shares of selected parties in % (National Council elections)		
FDP/PLR inclusive LP/PL-BS	2019	20.3
CVP	2019	11.8
SP	2019	13.2
SVP	2019	34.6
EVP/CSP	2019	1.1
GLP	2019	5.0
BDP	2019	0.4
PdA/Sol.	2019	0.0
GPS	2019	9.9
Small right-wing parties	2019	3.0

Rheinfelden

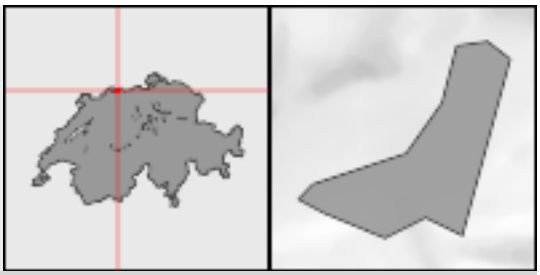

Population		
Residents	2019	13,503
Change in %	2010-2019	12.9
Population density per km²	2019	841.8
Age distribution in %		
0-19 years	2019	17.8
20-64 years	2019	62.7
65 years or over	2019	19.4
Foreign nationals in %	2019	32.4
Components of population change		
Crude marriage rate	2019	4.8
Crude divorce rate	2019	1.9
Crude birth rate	2019	11.3
Crude mortality rate	2019	8.8
Private households	2019	6,377
Size of households in persons	2019	2.09
Area		
Total surface area in km²	2016	16.0
Settlement and urban area in %	2004/09	22.9
Change in ha	1979/85-2004/09	55
Agricultural area in %	2004/09	20.7
Change in ha	1979/85-2004/09	-63
Wooded area in %	2004/09	49.8
Unproductive area in %	2004/09	6.6
Economy		
Employed total	2018	8,286
Primary sector	2018	15
Secondary sector	2018	1,258
Tertiary sector	2018	7,013
Business establishments total	2018	941
Primary sector	2018	X
Secondary sector	2018	118
Tertiary sector	2018	819
Construction and housing		
Dwelling vacancy rate	2020	2.47
New housing units per 1000 residents	2018	1.6
Social security		
Social assistance rate	2019	3.64

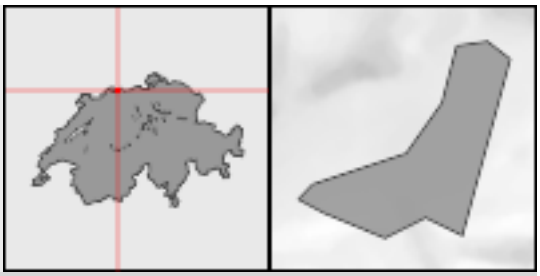

Rheinfelden

Voter shares of selected parties in % (National Council elections)		
FDP/PLR inclusive LP/PL-BS	2019	15.3
CVP	2019	8.3
SP	2019	22.2
SVP	2019	21.0
EVP/CSP	2019	2.0
GLP	2019	12.1
BDP	2019	2.6
PdA/Sol.	2019	0.0
GPS	2019	11.5
Small right-wing parties	2019	1.3

Rheinwald

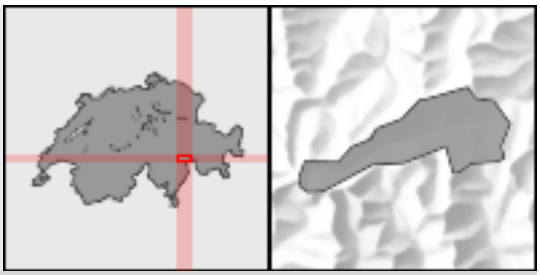

Population		
Residents	2019	581
Change in %	2010-2019	-8.4
Population density per km²	2019	4.2
Age distribution in %		
0-19 years	2019	16.9
20-64 years	2019	53.0
65 years or over	2019	30.1
Foreign nationals in %	2019	11.2
Components of population change		
Crude marriage rate	2019	6.9
Crude divorce rate	2019	0.0
Crude birth rate	2019	10.4
Crude mortality rate	2019	12.1
Private households	2019	273
Size of households in persons	2019	2.08
Area		
Total surface area in km²	2016	136.8
Settlement and urban area in %	2004/09	1.1
Change in ha	1979/85-2004/09	25
Agricultural area in %	2004/09	34.3
Change in ha	1979/85-2004/09	-257
Wooded area in %	2004/09	14.4
Unproductive area in %	2004/09	50.1
Economy		
Employed total	2018	351
Primary sector	2018	100
Secondary sector	2018	48
Tertiary sector	2018	203
Business establishments total	2018	105
Primary sector	2018	42
Secondary sector	2018	15
Tertiary sector	2018	48
Construction and housing		
Dwelling vacancy rate	2020	1.28
New housing units per 1000 residents	2018	0.0
Social security		
Social assistance rate	2019	X

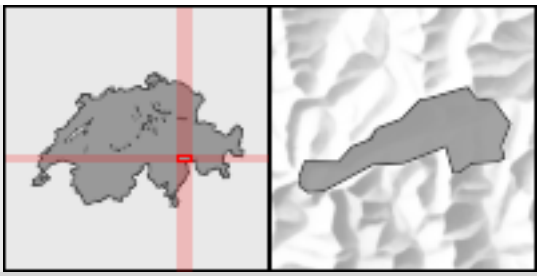

Rheinwald

Voter shares of selected parties in % (National Council elections)		
FDP/PLR inclusive LP/PL-BS	2019	17.3
CVP	2019	10.8
SP	2019	14.4
SVP	2019	26.1
EVP/CSP	2019	0.0
GLP	2019	4.3
BDP	2019	23.6
PdA/Sol.	2019	0.0
GPS	2019	3.5
Small right-wing parties	2019	0.0

Riaz

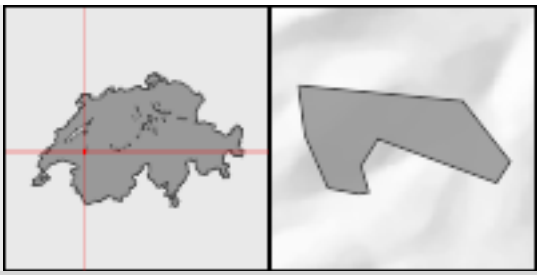

Population		
Residents	2019	2,791
Change in %	2010-2019	29.6
Population density per km²	2019	359.7
Age distribution in %		
0-19 years	2019	24.2
20-64 years	2019	61.8
65 years or over	2019	14.0
Foreign nationals in %	2019	16.9
Components of population change		
Crude marriage rate	2019	5.7
Crude divorce rate	2019	0.7
Crude birth rate	2019	10.8
Crude mortality rate	2019	6.5
Private households	2019	1,124
Size of households in persons	2019	2.48
Area		
Total surface area in km²	2016	7.8
Settlement and urban area in %	2004/09	12.2
Change in ha	1979/85-2004/09	26
Agricultural area in %	2004/09	62.0
Change in ha	1979/85-2004/09	-24
Wooded area in %	2004/09	25.7
Unproductive area in %	2004/09	0.1
Economy		
Employed total	2018	1,226
Primary sector	2018	44
Secondary sector	2018	135
Tertiary sector	2018	1,047
Business establishments total	2018	169
Primary sector	2018	13
Secondary sector	2018	23
Tertiary sector	2018	133
Construction and housing		
Dwelling vacancy rate	2020	0.98
New housing units per 1000 residents	2018	20.6
Social security		
Social assistance rate	2019	1.22

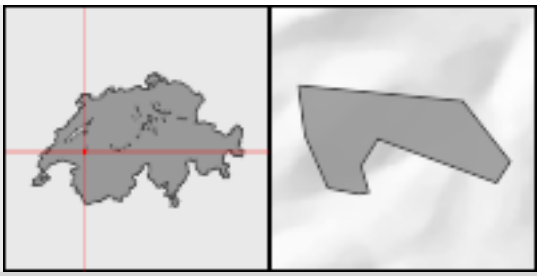

Riaz

Voter shares of selected parties in % (National Council elections)		
FDP/PLR inclusive LP/PL-BS	2019	24.6
CVP	2019	15.2
SP	2019	22.2
SVP	2019	16.7
EVP/CSP	2019	1.8
GLP	2019	5.5
BDP	2019	0.8
PdA/Sol.	2019	0.0
GPS	2019	11.2
Small right-wing parties	2019	0.2

Richterswil

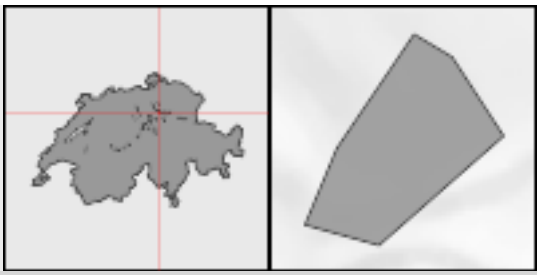

Population		
Residents	2019	13,632
Change in %	2010-2019	10.4
Population density per km²	2019	1,810.4
Age distribution in %		
0-19 years	2019	21.6
20-64 years	2019	59.1
65 years or over	2019	19.3
Foreign nationals in %	2019	19.5
Components of population change		
Crude marriage rate	2019	4.1
Crude divorce rate	2019	1.8
Crude birth rate	2019	8.8
Crude mortality rate	2019	6.6
Private households	2019	5,947
Size of households in persons	2019	2.27
Area		
Total surface area in km²	2016	7.5
Settlement and urban area in %	2004/09	41.2
Change in ha	1979/85-2004/09	67
Agricultural area in %	2004/09	50.9
Change in ha	1979/85-2004/09	-61
Wooded area in %	2004/09	7.2
Unproductive area in %	2004/09	0.8
Economy		
Employed total	2018	4,293
Primary sector	2018	66
Secondary sector	2018	1,522
Tertiary sector	2018	2,705
Business establishments total	2018	803
Primary sector	2018	22
Secondary sector	2018	119
Tertiary sector	2018	662
Construction and housing		
Dwelling vacancy rate	2020	1.30
New housing units per 1000 residents	2018	4.6
Social security		
Social assistance rate	2019	2.20

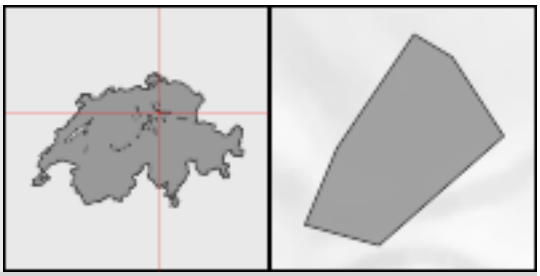

Richterswil

Voter shares of selected parties in % (National Council elections)		
FDP/PLR inclusive LP/PL-BS	2019	15.7
CVP	2019	7.5
SP	2019	13.9
SVP	2019	29.2
EVP/CSP	2019	2.9
GLP	2019	13.2
BDP	2019	1.5
PdA/Sol.	2019	0.3
GPS	2019	12.6
Small right-wing parties	2019	1.5

Rickenbach (BL)

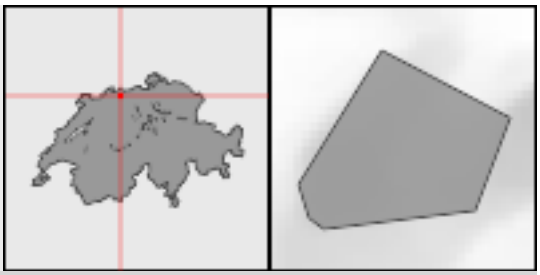

Population		
Residents	2019	585
Change in %	2010-2019	6.8
Population density per km²	2019	201.7
Age distribution in %		
0-19 years	2019	21.2
20-64 years	2019	61.2
65 years or over	2019	17.6
Foreign nationals in %	2019	9.4
Components of population change		
Crude marriage rate	2019	6.8
Crude divorce rate	2019	0.0
Crude birth rate	2019	5.1
Crude mortality rate	2019	1.7
Private households	2019	251
Size of households in persons	2019	2.32
Area		
Total surface area in km²	2016	2.9
Settlement and urban area in %	2004/09	11.0
Change in ha	1979/85-2004/09	13
Agricultural area in %	2004/09	55.5
Change in ha	1979/85-2004/09	-9
Wooded area in %	2004/09	33.2
Unproductive area in %	2004/09	0.3
Economy		
Employed total	2018	102
Primary sector	2018	41
Secondary sector	2018	13
Tertiary sector	2018	48
Business establishments total	2018	X
Primary sector	2018	11
Secondary sector	2018	X
Tertiary sector	2018	28
Construction and housing		
Dwelling vacancy rate	2020	0.00
New housing units per 1000 residents	2018	11.8
Social security		
Social assistance rate	2019	1.68

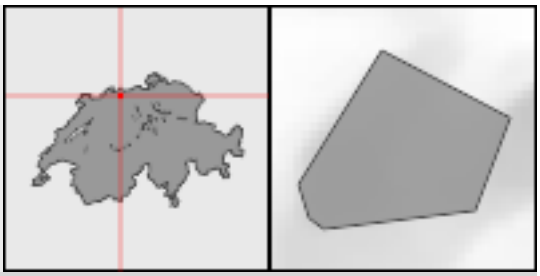

Rickenbach (BL)

Voter shares of selected parties in % (National Council elections)

FDP/PLR inclusive LP/PL-BS	2019	11.9
CVP	2019	3.5
SP	2019	19.4
SVP	2019	35.1
EVP/CSP	2019	4.9
GLP	2019	5.6
BDP	2019	0.1
PdA/Sol.	2019	0.0
GPS	2019	19.6
Small right-wing parties	2019	0.0

Rickenbach (LU)

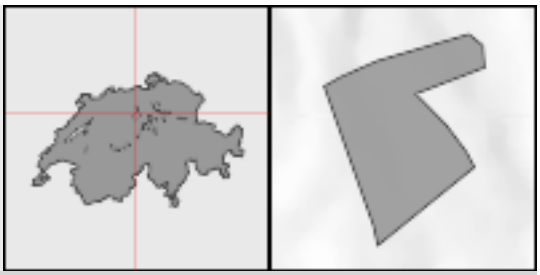

Population		
Residents	2019	3,398
Change in %	2010-2019	12.1
Population density per km²	2019	286.8
Age distribution in %		
0-19 years	2019	23.4
20-64 years	2019	61.0
65 years or over	2019	15.7
Foreign nationals in %	2019	18.6
Components of population change		
Crude marriage rate	2019	2.7
Crude divorce rate	2019	2.1
Crude birth rate	2019	11.8
Crude mortality rate	2019	5.3
Private households	2019	1,340
Size of households in persons	2019	2.49
Area		
Total surface area in km²	2016	11.9
Settlement and urban area in %	2004/09	11.7
Change in ha	1979/85-2004/09	26
Agricultural area in %	2004/09	57.0
Change in ha	1979/85-2004/09	-24
Wooded area in %	2004/09	31.2
Unproductive area in %	2004/09	0.1
Economy		
Employed total	2018	1,393
Primary sector	2018	96
Secondary sector	2018	709
Tertiary sector	2018	588
Business establishments total	2018	243
Primary sector	2018	39
Secondary sector	2018	62
Tertiary sector	2018	142
Construction and housing		
Dwelling vacancy rate	2020	1.85
New housing units per 1000 residents	2018	17.5
Social security		
Social assistance rate	2019	1.93

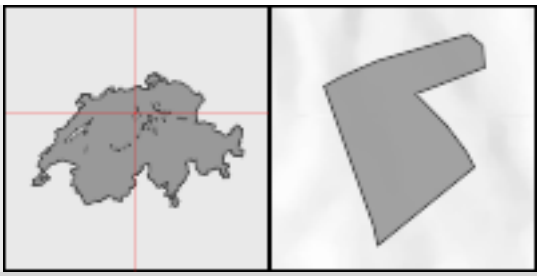

Rickenbach (LU)

Voter shares of selected parties in % (National Council elections)		
FDP/PLR inclusive LP/PL-BS	2019	18.1
CVP	2019	32.3
SP	2019	5.3
SVP	2019	34.6
EVP/CSP	2019	0.4
GLP	2019	2.9
BDP	2019	0.0
PdA/Sol.	2019	0.0
GPS	2019	6.1
Small right-wing parties	2019	0.2

Rickenbach (SO)

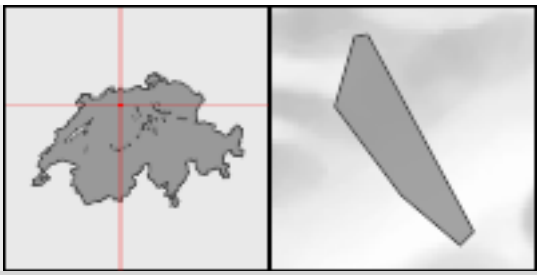

Population		
Residents	2019	1,038
Change in %	2010-2019	15.3
Population density per km²	2019	376.1
Age distribution in %		
0-19 years	2019	16.8
20-64 years	2019	65.9
65 years or over	2019	17.3
Foreign nationals in %	2019	17.5
Components of population change		
Crude marriage rate	2019	2.9
Crude divorce rate	2019	2.9
Crude birth rate	2019	10.7
Crude mortality rate	2019	6.8
Private households	2019	479
Size of households in persons	2019	2.14
Area		
Total surface area in km²	2016	2.8
Settlement and urban area in %	2004/09	17.4
Change in ha	1979/85-2004/09	14
Agricultural area in %	2004/09	31.2
Change in ha	1979/85-2004/09	-16
Wooded area in %	2004/09	51.4
Unproductive area in %	2004/09	0.0
Economy		
Employed total	2018	805
Primary sector	2018	X
Secondary sector	2018	235
Tertiary sector	2018	566
Business establishments total	2018	X
Primary sector	2018	X
Secondary sector	2018	7
Tertiary sector	2018	54
Construction and housing		
Dwelling vacancy rate	2020	4.42
New housing units per 1000 residents	2018	44.6
Social security		
Social assistance rate	2019	2.37

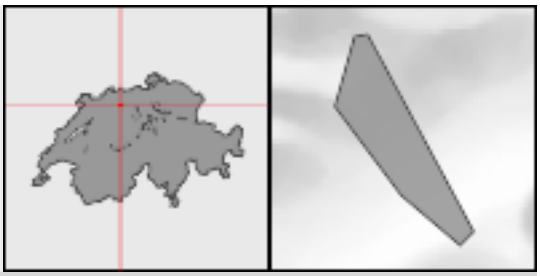

Rickenbach (SO)

Voter shares of selected parties in % (National Council elections)		
FDP/PLR inclusive LP/PL-BS	2019	21.7
CVP	2019	12.1
SP	2019	11.9
SVP	2019	34.8
EVP/CSP	2019	0.6
GLP	2019	8.1
BDP	2019	1.5
PdA/Sol.	2019	0.0
GPS	2019	8.3
Small right-wing parties	2019	0.8

Rickenbach (TG)

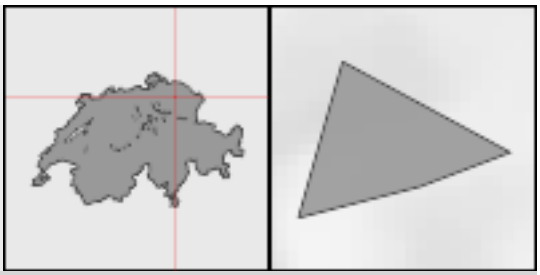

Population		
Residents	2019	2,803
Change in %	2010-2019	12.5
Population density per km²	2019	1,774.1
Age distribution in %		
0-19 years	2019	19.3
20-64 years	2019	63.6
65 years or over	2019	17.1
Foreign nationals in %	2019	37.2
Components of population change		
Crude marriage rate	2019	5.0
Crude divorce rate	2019	3.2
Crude birth rate	2019	11.1
Crude mortality rate	2019	5.7
Private households	2019	1,261
Size of households in persons	2019	2.20
Area		
Total surface area in km²	2016	1.6
Settlement and urban area in %	2004/09	39.6
Change in ha	1979/85-2004/09	9
Agricultural area in %	2004/09	45.9
Change in ha	1979/85-2004/09	-9
Wooded area in %	2004/09	11.3
Unproductive area in %	2004/09	3.1
Economy		
Employed total	2018	972
Primary sector	2018	X
Secondary sector	2018	258
Tertiary sector	2018	710
Business establishments total	2018	X
Primary sector	2018	X
Secondary sector	2018	26
Tertiary sector	2018	124
Construction and housing		
Dwelling vacancy rate	2020	2.02
New housing units per 1000 residents	2018	0.4
Social security		
Social assistance rate	2019	1.77

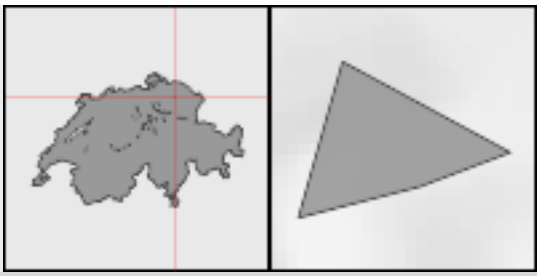

Rickenbach (TG)

Voter shares of selected parties in % (National Council elections)		
FDP/PLR inclusive LP/PL-BS	2019	13.9
CVP	2019	15.9
SP	2019	10.2
SVP	2019	41.1
EVP/CSP	2019	1.6
GLP	2019	6.1
BDP	2019	2.6
PdA/Sol.	2019	0.0
GPS	2019	6.7
Small right-wing parties	2019	2.1

Rickenbach (ZH)

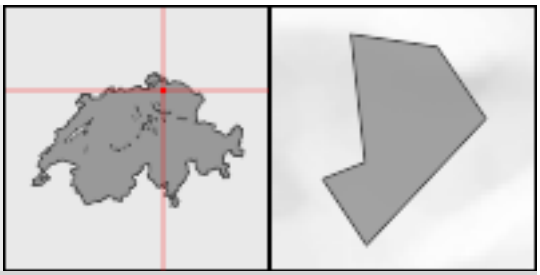

Population		
Residents	2019	2,749
Change in %	2010-2019	9.6
Population density per km²	2019	456.6
Age distribution in %		
0-19 years	2019	24.2
20-64 years	2019	57.8
65 years or over	2019	17.9
Foreign nationals in %	2019	11.8
Components of population change		
Crude marriage rate	2019	2.9
Crude divorce rate	2019	1.1
Crude birth rate	2019	10.3
Crude mortality rate	2019	6.2
Private households	2019	1,110
Size of households in persons	2019	2.46
Area		
Total surface area in km²	2016	6.0
Settlement and urban area in %	2004/09	15.7
Change in ha	1979/85-2004/09	5
Agricultural area in %	2004/09	59.8
Change in ha	1979/85-2004/09	-12
Wooded area in %	2004/09	23.1
Unproductive area in %	2004/09	1.3
Economy		
Employed total	2018	552
Primary sector	2018	75
Secondary sector	2018	60
Tertiary sector	2018	417
Business establishments total	2018	169
Primary sector	2018	23
Secondary sector	2018	20
Tertiary sector	2018	126
Construction and housing		
Dwelling vacancy rate	2020	0.52
New housing units per 1000 residents	2018	0.7
Social security		
Social assistance rate	2019	1.41

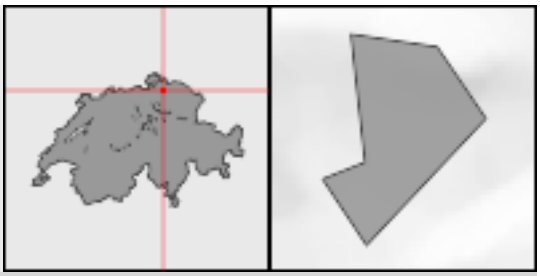

Rickenbach (ZH)

Voter shares of selected parties in % (National Council elections)		
FDP/PLR inclusive LP/PL-BS	2019	11.6
CVP	2019	4.6
SP	2019	9.4
SVP	2019	38.4
EVP/CSP	2019	5.8
GLP	2019	13.4
BDP	2019	1.4
PdA/Sol.	2019	0.1
GPS	2019	12.6
Small right-wing parties	2019	1.0

Riddes

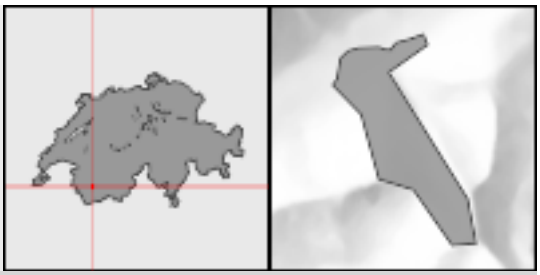

Population		
Residents	2019	3,159
Change in %	2010-2019	17.9
Population density per km²	2019	132.2
Age distribution in %		
0-19 years	2019	20.8
20-64 years	2019	59.4
65 years or over	2019	19.8
Foreign nationals in %	2019	29.8
Components of population change		
Crude marriage rate	2019	4.5
Crude divorce rate	2019	3.2
Crude birth rate	2019	12.4
Crude mortality rate	2019	8.9
Private households	2019	1,348
Size of households in persons	2019	2.28
Area		
Total surface area in km²	2016	23.9
Settlement and urban area in %	2004/09	10.4
Change in ha	1979/85-2004/09	69
Agricultural area in %	2004/09	31.5
Change in ha	1979/85-2004/09	-141
Wooded area in %	2004/09	37.7
Unproductive area in %	2004/09	20.5
Economy		
Employed total	2018	1,278
Primary sector	2018	116
Secondary sector	2018	331
Tertiary sector	2018	831
Business establishments total	2018	211
Primary sector	2018	19
Secondary sector	2018	40
Tertiary sector	2018	152
Construction and housing		
Dwelling vacancy rate	2020	1.88
New housing units per 1000 residents	2018	8.4
Social security		
Social assistance rate	2019	0.80

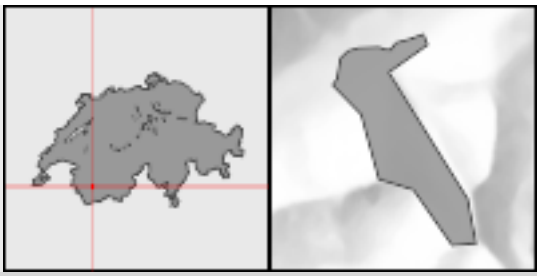

Riddes

Voter shares of selected parties in % (National Council elections)		
FDP/PLR inclusive LP/PL-BS	2019	34.7
CVP	2019	13.4
SP	2019	21.1
SVP	2019	20.4
EVP/CSP	2019	0.7
GLP	2019	0.5
BDP	2019	0.0
PdA/Sol.	2019	0.0
GPS	2019	6.6
Small right-wing parties	2019	0.0

Schweizerische Eidgenossenschaft
Confédération suisse
Confederazione Svizzera
Confederaziun svizra

Eidgenössisches Departement des Innern EDI
Département fédéral de l'intérieur DFI
Bundesamt für Statistik BFS
Office fédéral de la statistique OFS

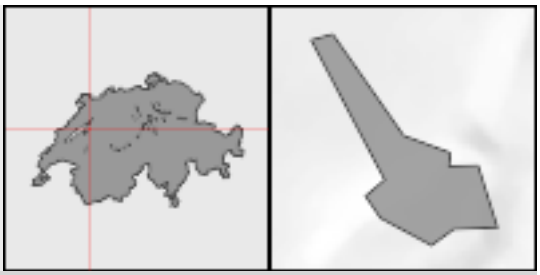

Ried bei Kerzers

Population		
Residents	2019	1,160
Change in %	2010-2019	15.2
Population density per km²	2019	153.6
Age distribution in %		
0-19 years	2019	19.6
20-64 years	2019	63.0
65 years or over	2019	17.4
Foreign nationals in %	2019	16.7
Components of population change		
Crude marriage rate	2019	3.4
Crude divorce rate	2019	1.7
Crude birth rate	2019	6.8
Crude mortality rate	2019	3.4
Private households	2019	482
Size of households in persons	2019	2.40
Area		
Total surface area in km²	2016	7.6
Settlement and urban area in %	2004/09	11.9
Change in ha	1979/85-2004/09	17
Agricultural area in %	2004/09	80.2
Change in ha	1979/85-2004/09	-18
Wooded area in %	2004/09	7.3
Unproductive area in %	2004/09	0.5
Economy		
Employed total	2018	728
Primary sector	2018	361
Secondary sector	2018	139
Tertiary sector	2018	228
Business establishments total	2018	84
Primary sector	2018	34
Secondary sector	2018	24
Tertiary sector	2018	26
Construction and housing		
Dwelling vacancy rate	2020	0.00
New housing units per 1000 residents	2018	3.4
Social security		
Social assistance rate	2019	0.76

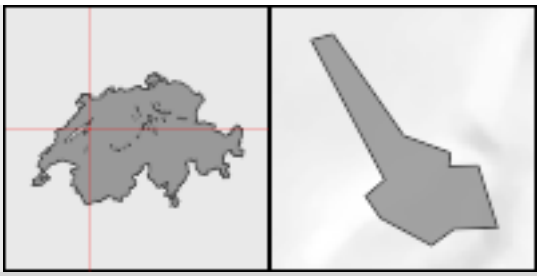

Ried bei Kerzers

Voter shares of selected parties in % (National Council elections)		
FDP/PLR inclusive LP/PL-BS	2019	23.0
CVP	2019	6.2
SP	2019	11.6
SVP	2019	39.5
EVP/CSP	2019	2.1
GLP	2019	7.5
BDP	2019	1.4
PdA/Sol.	2019	0.0
GPS	2019	6.5
Small right-wing parties	2019	1.9

Ried-Brig



Population		
Residents	2019	2,111
Change in %	2010-2019	10.5
Population density per km²	2019	44.4
Age distribution in %		
0-19 years	2019	22.1
20-64 years	2019	59.4
65 years or over	2019	18.5
Foreign nationals in %	2019	8.5
Components of population change		
Crude marriage rate	2019	6.2
Crude divorce rate	2019	0.9
Crude birth rate	2019	12.3
Crude mortality rate	2019	3.8
Private households	2019	848
Size of households in persons	2019	2.47
Area		
Total surface area in km²	2016	47.6
Settlement and urban area in %	2004/09	2.7
Change in ha	1979/85-2004/09	20
Agricultural area in %	2004/09	17.9
Change in ha	1979/85-2004/09	-134
Wooded area in %	2004/09	32.5
Unproductive area in %	2004/09	46.8
Economy		
Employed total	2018	401
Primary sector	2018	77
Secondary sector	2018	46
Tertiary sector	2018	278
Business establishments total	2018	108
Primary sector	2018	24
Secondary sector	2018	12
Tertiary sector	2018	72
Construction and housing		
Dwelling vacancy rate	2020	0.88
New housing units per 1000 residents	2018	5.7
Social security		
Social assistance rate	2019	0.38



Ried-Brig

Voter shares of selected parties in % (National Council elections)		
FDP/PLR inclusive LP/PL-BS	2019	1.8
CVP	2019	60.4
SP	2019	7.3
SVP	2019	23.4
EVP/CSP	2019	0.1
GLP	2019	1.2
BDP	2019	0.0
PdA/Sol.	2019	0.0
GPS	2019	5.8
Small right-wing parties	2019	0.0

Riederalp

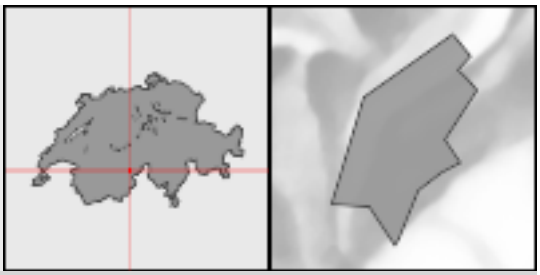

Population		
Residents	2019	441
Change in %	2010-2019	-16.3
Population density per km²	2019	23.1
Age distribution in %		
0-19 years	2019	17.9
20-64 years	2019	57.4
65 years or over	2019	24.7
Foreign nationals in %	2019	13.2
Components of population change		
Crude marriage rate	2019	2.2
Crude divorce rate	2019	2.2
Crude birth rate	2019	4.5
Crude mortality rate	2019	6.7
Private households	2019	193
Size of households in persons	2019	2.25
Area		
Total surface area in km²	2016	19.1
Settlement and urban area in %	2004/09	4.1
Change in ha	1979/85-2004/09	30
Agricultural area in %	2004/09	26.4
Change in ha	1979/85-2004/09	-66
Wooded area in %	2004/09	43.0
Unproductive area in %	2004/09	26.5
Economy		
Employed total	2018	345
Primary sector	2018	46
Secondary sector	2018	11
Tertiary sector	2018	288
Business establishments total	2018	77
Primary sector	2018	13
Secondary sector	2018	5
Tertiary sector	2018	59
Construction and housing		
Dwelling vacancy rate	2020	0.43
New housing units per 1000 residents	2018	2.1
Social security		
Social assistance rate	2019	X

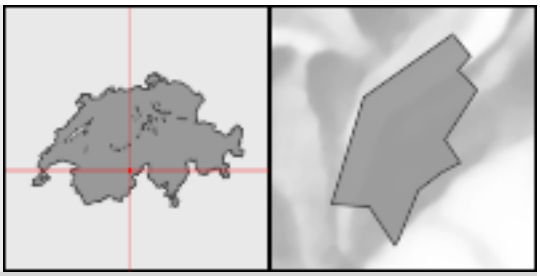

Riederalp

Voter shares of selected parties in % (National Council elections)

FDP/PLR inclusive LP/PL-BS	2019	2.5
CVP	2019	47.1
SP	2019	5.5
SVP	2019	35.5
EVP/CSP	2019	0.0
GLP	2019	0.1
BDP	2019	0.0
PdA/Sol.	2019	0.0
GPS	2019	9.4
Small right-wing parties	2019	0.0

Riedholz

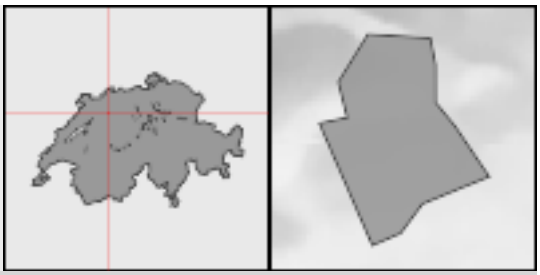

Population		
Residents	2019	2,323
Change in %	2010-2019	10.1
Population density per km²	2019	324.9
Age distribution in %		
0-19 years	2019	20.8
20-64 years	2019	58.0
65 years or over	2019	21.2
Foreign nationals in %	2019	10.5
Components of population change		
Crude marriage rate	2019	3.0
Crude divorce rate	2019	2.6
Crude birth rate	2019	7.3
Crude mortality rate	2019	6.0
Private households	2019	988
Size of households in persons	2019	2.32
Area		
Total surface area in km²	2016	7.2
Settlement and urban area in %	2004/09	16.0
Change in ha	1979/85-2004/09	20
Agricultural area in %	2004/09	42.0
Change in ha	1979/85-2004/09	-22
Wooded area in %	2004/09	39.3
Unproductive area in %	2004/09	2.6
Economy		
Employed total	2018	435
Primary sector	2018	28
Secondary sector	2018	109
Tertiary sector	2018	298
Business establishments total	2018	117
Primary sector	2018	12
Secondary sector	2018	20
Tertiary sector	2018	85
Construction and housing		
Dwelling vacancy rate	2020	4.76
New housing units per 1000 residents	2018	0.4
Social security		
Social assistance rate	2019	0.52

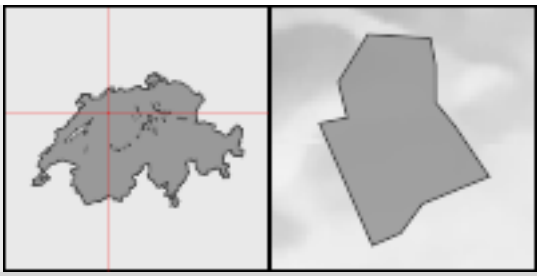

Riedholz

Voter shares of selected parties in % (National Council elections)		
FDP/PLR inclusive LP/PL-BS	2019	20.8
CVP	2019	10.2
SP	2019	18.9
SVP	2019	24.7
EVP/CSP	2019	1.6
GLP	2019	8.5
BDP	2019	2.1
PdA/Sol.	2019	0.0
GPS	2019	12.4
Small right-wing parties	2019	0.4

Schweizerische Eidgenossenschaft
Confédération suisse
Confederazione Svizzera
Confederaziun svizra

Eidgenössisches Departement des Innern EDI
Département fédéral de l'intérieur DFI
Bundesamt für Statistik BFS
Office fédéral de la statistique OFS

Riehen

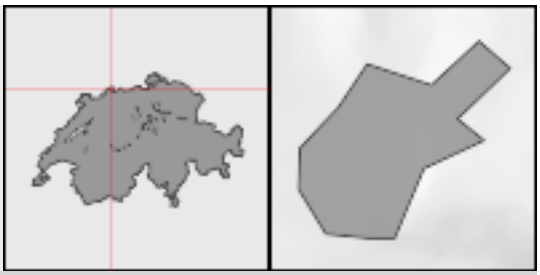

Population		
Residents	2019	21,449
Change in %	2010-2019	4.1
Population density per km²	2019	1,973.2
Age distribution in %		
0-19 years	2019	20.8
20-64 years	2019	53.5
65 years or over	2019	25.7
Foreign nationals in %	2019	26.7
Components of population change		
Crude marriage rate	2019	2.9
Crude divorce rate	2019	1.9
Crude birth rate	2019	7.9
Crude mortality rate	2019	12.8
Private households	2019	9,678
Size of households in persons	2019	2.17
Area		
Total surface area in km²	2016	10.9
Settlement and urban area in %	2004/09	47.6
Change in ha	1979/85-2004/09	18
Agricultural area in %	2004/09	25.4
Change in ha	1979/85-2004/09	-13
Wooded area in %	2004/09	24.9
Unproductive area in %	2004/09	2.1
Economy		
Employed total	2018	4,836
Primary sector	2018	39
Secondary sector	2018	534
Tertiary sector	2018	4,263
Business establishments total	2018	926
Primary sector	2018	8
Secondary sector	2018	99
Tertiary sector	2018	819
Construction and housing		
Dwelling vacancy rate	2020	1.03
New housing units per 1000 residents	2018	1.4
Social security		
Social assistance rate	2019	3.41



Riehen

Voter shares of selected parties in % (National Council elections)		
FDP/PLR inclusive LP/PL-BS	2019	27.2
CVP	2019	7.1
SP	2019	24.5
SVP	2019	19.0
EVP/CSP	2019	4.8
GLP	2019	6.0
BDP	2019	0.3
PdA/Sol.	2019	0.0
GPS	2019	8.7
Small right-wing parties	2019	0.7

Riemenstalden

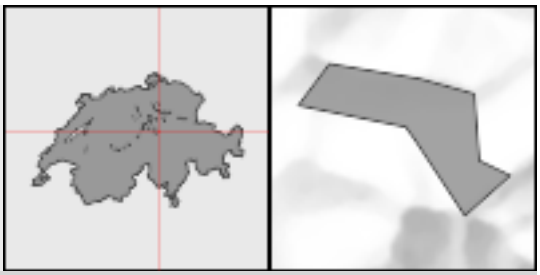

Population		
Residents	2019	86
Change in %	2010-2019	-1.1
Population density per km²	2019	7.7
Age distribution in %		
0-19 years	2019	37.2
20-64 years	2019	39.5
65 years or over	2019	23.3
Foreign nationals in %	2019	3.5
Components of population change		
Crude marriage rate	2019	0.0
Crude divorce rate	2019	0.0
Crude birth rate	2019	0.0
Crude mortality rate	2019	0.0
Private households	2019	31
Size of households in persons	2019	2.77
Area		
Total surface area in km²	2016	11.2
Settlement and urban area in %	2004/09	0.6
Change in ha	1979/85-2004/09	1
Agricultural area in %	2004/09	50.9
Change in ha	1979/85-2004/09	-2
Wooded area in %	2004/09	26.9
Unproductive area in %	2004/09	21.5
Economy		
Employed total	2018	42
Primary sector	2018	19
Secondary sector	2018	6
Tertiary sector	2018	17
Business establishments total	2018	X
Primary sector	2018	8
Secondary sector	2018	X
Tertiary sector	2018	5
Construction and housing		
Dwelling vacancy rate	2020	0.00
New housing units per 1000 residents	2018	0.0
Social security		
Social assistance rate	2019	X

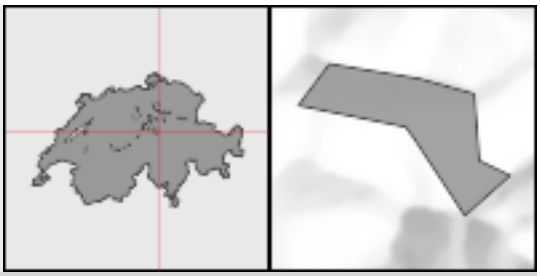

Riemenstalden

Voter shares of selected parties in % (National Council elections)		
FDP/PLR inclusive LP/PL-BS	2019	17.9
CVP	2019	28.5
SP	2019	0.7
SVP	2019	53.0
EVP/CSP	2019	0.0
GLP	2019	0.0
BDP	2019	0.0
PdA/Sol.	2019	0.0
GPS	2019	0.0
Small right-wing parties	2019	0.0

Rietheim

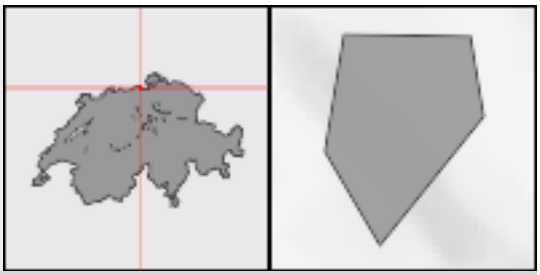

Population		
Residents	2019	717
Change in %	2010-2019	-0.8
Population density per km²	2019	182.9
Age distribution in %		
0-19 years	2019	19.5
20-64 years	2019	65.4
65 years or over	2019	15.1
Foreign nationals in %	2019	35.7
Components of population change		
Crude marriage rate	2019	2.8
Crude divorce rate	2019	1.4
Crude birth rate	2019	5.5
Crude mortality rate	2019	5.5
Private households	2019	284
Size of households in persons	2019	2.51
Area		
Total surface area in km²	2016	3.9
Settlement and urban area in %	2004/09	8.4
Change in ha	1979/85-2004/09	7
Agricultural area in %	2004/09	46.3
Change in ha	1979/85-2004/09	-8
Wooded area in %	2004/09	39.6
Unproductive area in %	2004/09	5.6
Economy		
Employed total	2018	172
Primary sector	2018	17
Secondary sector	2018	21
Tertiary sector	2018	134
Business establishments total	2018	36
Primary sector	2018	5
Secondary sector	2018	9
Tertiary sector	2018	22
Construction and housing		
Dwelling vacancy rate	2020	1.28
New housing units per 1000 residents	2018	1.3
Social security		
Social assistance rate	2019	0.83

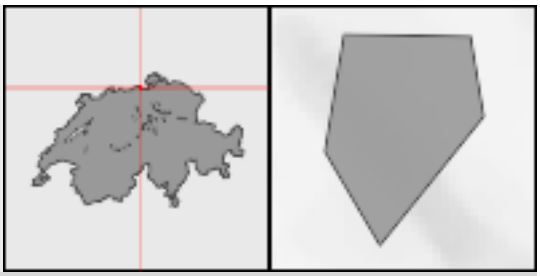

Rietheim

Voter shares of selected parties in % (National Council elections)		
FDP/PLR inclusive LP/PL-BS	2019	10.0
CVP	2019	10.2
SP	2019	18.8
SVP	2019	37.7
EVP/CSP	2019	0.3
GLP	2019	7.5
BDP	2019	2.7
PdA/Sol.	2019	0.0
GPS	2019	8.4
Small right-wing parties	2019	0.9

Rifferswil

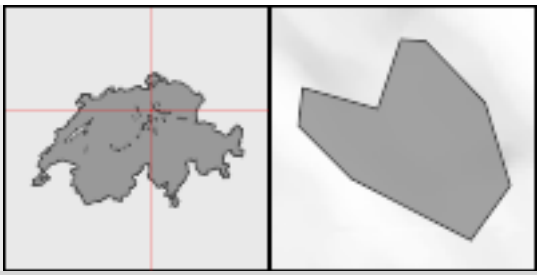

Population		
Residents	2019	1,129
Change in %	2010-2019	25.4
Population density per km²	2019	173.4
Age distribution in %		
0-19 years	2019	27.1
20-64 years	2019	56.2
65 years or over	2019	16.7
Foreign nationals in %	2019	10.7
Components of population change		
Crude marriage rate	2019	2.7
Crude divorce rate	2019	0.9
Crude birth rate	2019	7.1
Crude mortality rate	2019	5.3
Private households	2019	456
Size of households in persons	2019	2.46
Area		
Total surface area in km²	2016	6.5
Settlement and urban area in %	2004/09	10.3
Change in ha	1979/85-2004/09	10
Agricultural area in %	2004/09	64.9
Change in ha	1979/85-2004/09	-10
Wooded area in %	2004/09	22.6
Unproductive area in %	2004/09	2.1
Economy		
Employed total	2018	250
Primary sector	2018	42
Secondary sector	2018	72
Tertiary sector	2018	136
Business establishments total	2018	87
Primary sector	2018	17
Secondary sector	2018	16
Tertiary sector	2018	54
Construction and housing		
Dwelling vacancy rate	2020	1.18
New housing units per 1000 residents	2018	0.9
Social security		
Social assistance rate	2019	0.62

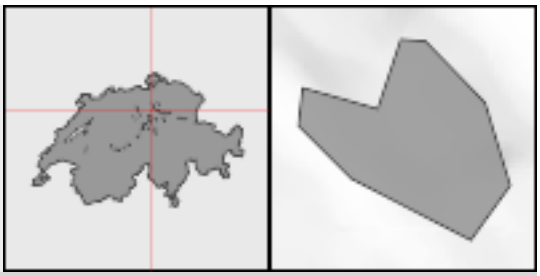

Rifferswil

Voter shares of selected parties in % (National Council elections)		
FDP/PLR inclusive LP/PL-BS	2019	6.9
CVP	2019	3.6
SP	2019	14.8
SVP	2019	26.8
EVP/CSP	2019	7.1
GLP	2019	12.7
BDP	2019	1.2
PdA/Sol.	2019	0.3
GPS	2019	21.6
Small right-wing parties	2019	3.3

Schweizerische Eidgenossenschaft
Confédération suisse
Confederazione Svizzera
Confederaziun svizra

Eidgenössisches Departement des Innern EDI
Département fédéral de l'intérieur DFI
Bundesamt für Statistik BFS
Office fédéral de la statistique OFS

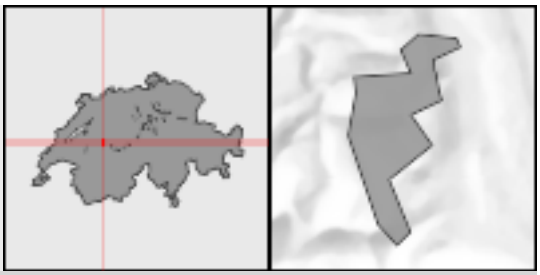

Riggisberg

Population		
Residents	2019	3,002
Change in %	2010-2019	5.7
Population density per km²	2019	87.0
Age distribution in %		
0-19 years	2019	19.2
20-64 years	2019	59.4
65 years or over	2019	21.4
Foreign nationals in %	2019	6.1
Components of population change		
Crude marriage rate	2019	3.3
Crude divorce rate	2019	2.0
Crude birth rate	2019	10.7
Crude mortality rate	2019	9.7
Private households	2019	1,303
Size of households in persons	2019	2.26
Area		
Total surface area in km²	2016	34.5
Settlement and urban area in %	2004/09	5.7
Change in ha	1979/85-2004/09	17
Agricultural area in %	2004/09	47.2
Change in ha	1979/85-2004/09	-18
Wooded area in %	2004/09	46.3
Unproductive area in %	2004/09	0.8
Economy		
Employed total	2018	1,864
Primary sector	2018	198
Secondary sector	2018	298
Tertiary sector	2018	1,368
Business establishments total	2018	268
Primary sector	2018	73
Secondary sector	2018	56
Tertiary sector	2018	139
Construction and housing		
Dwelling vacancy rate	2020	2.39
New housing units per 1000 residents	2018	6.1
Social security		
Social assistance rate	2019	2.14

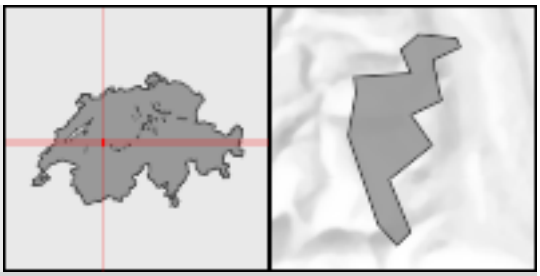

Riggisberg

Voter shares of selected parties in % (National Council elections)		
FDP/PLR inclusive LP/PL-BS	2019	6.7
CVP	2019	0.9
SP	2019	8.4
SVP	2019	51.3
EVP/CSP	2019	3.2
GLP	2019	5.7
BDP	2019	8.9
PdA/Sol.	2019	0.3
GPS	2019	8.2
Small right-wing parties	2019	2.5

Ringgenberg (BE)

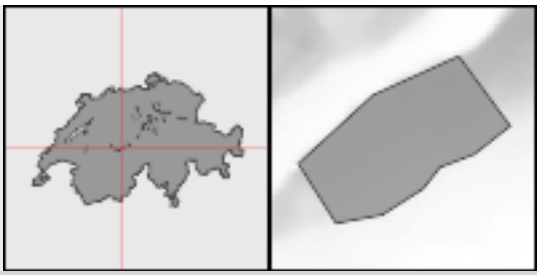

Population		
Residents	2019	2,574
Change in %	2010-2019	-0.5
Population density per km²	2019	294.8
Age distribution in %		
0-19 years	2019	17.6
20-64 years	2019	59.4
65 years or over	2019	23.0
Foreign nationals in %	2019	11.6
Components of population change		
Crude marriage rate	2019	2.7
Crude divorce rate	2019	2.7
Crude birth rate	2019	9.0
Crude mortality rate	2019	8.2
Private households	2019	1,247
Size of households in persons	2019	2.03
Area		
Total surface area in km²	2016	8.7
Settlement and urban area in %	2004/09	11.7
Change in ha	1979/85-2004/09	12
Agricultural area in %	2004/09	19.5
Change in ha	1979/85-2004/09	-37
Wooded area in %	2004/09	64.1
Unproductive area in %	2004/09	4.8
Economy		
Employed total	2018	723
Primary sector	2018	35
Secondary sector	2018	165
Tertiary sector	2018	523
Business establishments total	2018	174
Primary sector	2018	14
Secondary sector	2018	33
Tertiary sector	2018	127
Construction and housing		
Dwelling vacancy rate	2020	0.76
New housing units per 1000 residents	2018	0.4
Social security		
Social assistance rate	2019	4.92

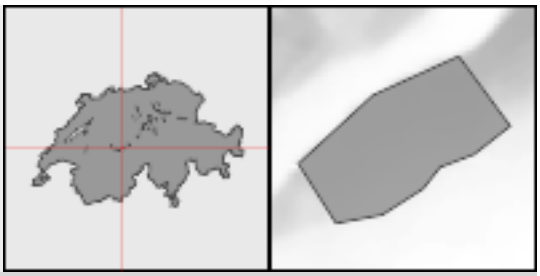

Ringgenberg (BE)

Voter shares of selected parties in % (National Council elections)		
FDP/PLR inclusive LP/PL-BS	2019	6.1
CVP	2019	0.7
SP	2019	12.4
SVP	2019	36.5
EVP/CSP	2019	3.8
GLP	2019	9.9
BDP	2019	9.7
PdA/Sol.	2019	0.3
GPS	2019	10.1
Small right-wing parties	2019	3.4

Riniken

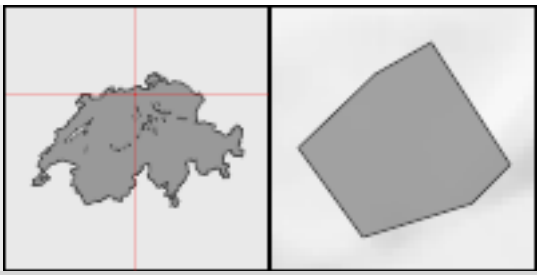

Population		
Residents	2019	1,459
Change in %	2010-2019	0.3
Population density per km²	2019	306.5
Age distribution in %		
0-19 years	2019	21.2
20-64 years	2019	55.4
65 years or over	2019	23.3
Foreign nationals in %	2019	18.0
Components of population change		
Crude marriage rate	2019	1.4
Crude divorce rate	2019	0.7
Crude birth rate	2019	11.0
Crude mortality rate	2019	4.1
Private households	2019	631
Size of households in persons	2019	2.30
Area		
Total surface area in km²	2016	4.8
Settlement and urban area in %	2004/09	12.4
Change in ha	1979/85-2004/09	7
Agricultural area in %	2004/09	30.5
Change in ha	1979/85-2004/09	-6
Wooded area in %	2004/09	56.9
Unproductive area in %	2004/09	0.2
Economy		
Employed total	2018	277
Primary sector	2018	24
Secondary sector	2018	57
Tertiary sector	2018	196
Business establishments total	2018	74
Primary sector	2018	8
Secondary sector	2018	11
Tertiary sector	2018	55
Construction and housing		
Dwelling vacancy rate	2020	2.36
New housing units per 1000 residents	2018	0.0
Social security		
Social assistance rate	2019	1.10

Riniken

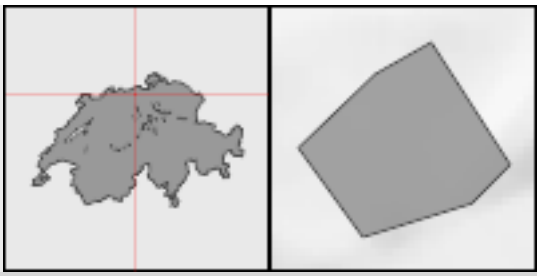

Voter shares of selected parties in % (National Council elections)		
FDP/PLR inclusive LP/PL-BS	2019	13.5
CVP	2019	10.5
SP	2019	15.1
SVP	2019	29.1
EVP/CSP	2019	4.4
GLP	2019	8.7
BDP	2019	3.3
PdA/Sol.	2019	0.0
GPS	2019	9.7
Small right-wing parties	2019	1.8

Risch

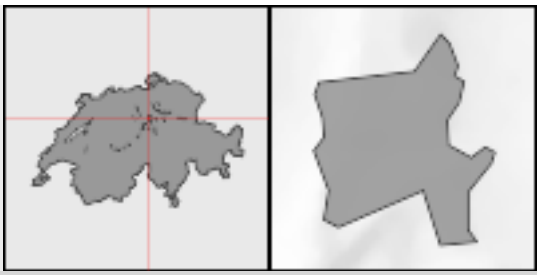

Population		
Residents	2019	10,990
Change in %	2010-2019	21.0
Population density per km²	2019	739.6
Age distribution in %		
0-19 years	2019	20.5
20-64 years	2019	66.5
65 years or over	2019	13.0
Foreign nationals in %	2019	26.7
Components of population change		
Crude marriage rate	2019	7.2
Crude divorce rate	2019	1.5
Crude birth rate	2019	12.0
Crude mortality rate	2019	4.2
Private households	2019	4,601
Size of households in persons	2019	2.37
Area		
Total surface area in km²	2016	14.9
Settlement and urban area in %	2004/09	28.9
Change in ha	1979/85-2004/09	176
Agricultural area in %	2004/09	54.6
Change in ha	1979/85-2004/09	-181
Wooded area in %	2004/09	14.6
Unproductive area in %	2004/09	1.9
Economy		
Employed total	2018	13,035
Primary sector	2018	137
Secondary sector	2018	5,064
Tertiary sector	2018	7,834
Business establishments total	2018	1,127
Primary sector	2018	44
Secondary sector	2018	120
Tertiary sector	2018	963
Construction and housing		
Dwelling vacancy rate	2020	0.43
New housing units per 1000 residents	2018	12.6
Social security		
Social assistance rate	2019	1.72

Risch

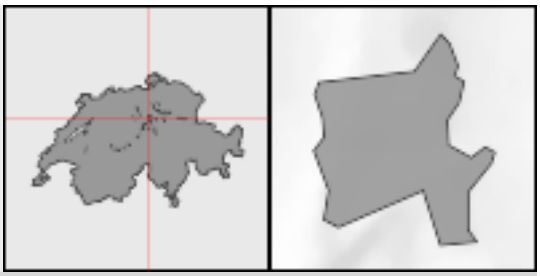

Voter shares of selected parties in % (National Council elections)		
FDP/PLR inclusive LP/PL-BS	2019	13.1
CVP	2019	24.3
SP	2019	7.4
SVP	2019	31.2
EVP/CSP	2019	1.0
GLP	2019	6.4
BDP	2019	0.0
PdA/Sol.	2019	0.0
GPS	2019	16.7
Small right-wing parties	2019	0.0

Schweizerische Eidgenossenschaft
Confédération suisse
Confederazione Svizzera
Confederaziun svizra

Eidgenössisches Departement des Innern EDI
Département fédéral de l'intérieur DFI
Bundesamt für Statistik BFS
Office fédéral de la statistique OFS

Riva San Vitale

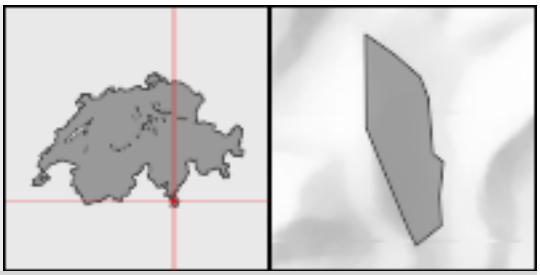

Population		
Residents	2019	2,654
Change in %	2010-2019	6.6
Population density per km²	2019	436.5
Age distribution in %		
0-19 years	2019	17.6
20-64 years	2019	60.1
65 years or over	2019	22.3
Foreign nationals in %	2019	18.8
Components of population change		
Crude marriage rate	2019	3.0
Crude divorce rate	2019	0.8
Crude birth rate	2019	6.8
Crude mortality rate	2019	8.3
Private households	2019	1,187
Size of households in persons	2019	2.21
Area		
Total surface area in km²	2016	6.1
Settlement and urban area in %	2004/09	15.8
Change in ha	1979/85-2004/09	17
Agricultural area in %	2004/09	10.2
Change in ha	1979/85-2004/09	-9
Wooded area in %	2004/09	72.5
Unproductive area in %	2004/09	1.5
Economy		
Employed total	2018	973
Primary sector	2018	46
Secondary sector	2018	380
Tertiary sector	2018	547
Business establishments total	2018	250
Primary sector	2018	9
Secondary sector	2018	70
Tertiary sector	2018	171
Construction and housing		
Dwelling vacancy rate	2020	3.43
New housing units per 1000 residents	2018	34.0
Social security		
Social assistance rate	2019	2.08

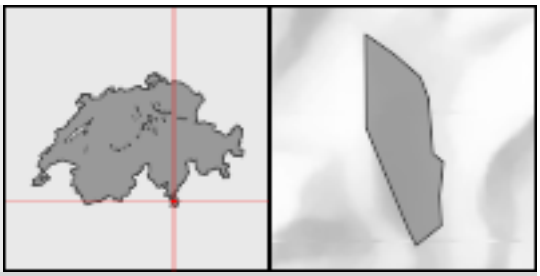

Riva San Vitale

Voter shares of selected parties in % (National Council elections)

FDP/PLR inclusive LP/PL-BS	2019	14.8
CVP	2019	27.3
SP	2019	11.9
SVP	2019	11.4
EVP/CSP	2019	0.0
GLP	2019	0.2
BDP	2019	0.0
PdA/Sol.	2019	1.3
GPS	2019	11.3
Small right-wing parties	2019	19.7

Rivaz

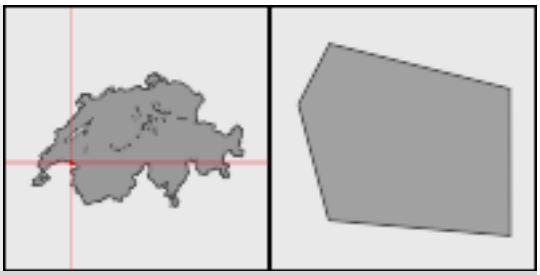

Population		
Residents	2019	342
Change in %	2010-2019	-3.7
Population density per km²	2019	1,103.2
Age distribution in %		
0-19 years	2019	17.3
20-64 years	2019	62.0
65 years or over	2019	20.8
Foreign nationals in %	2019	17.0
Components of population change		
Crude marriage rate	2019	0.0
Crude divorce rate	2019	8.6
Crude birth rate	2019	2.9
Crude mortality rate	2019	11.4
Private households	2019	155
Size of households in persons	2019	2.21
Area		
Total surface area in km²	2016	0.3
Settlement and urban area in %	2004/09	27.6
Change in ha	1979/85-2004/09	0
Agricultural area in %	2004/09	72.4
Change in ha	1979/85-2004/09	0
Wooded area in %	2004/09	0.0
Unproductive area in %	2004/09	0.0
Economy		
Employed total	2018	129
Primary sector	2018	90
Secondary sector	2018	6
Tertiary sector	2018	33
Business establishments total	2018	X
Primary sector	2018	15
Secondary sector	2018	X
Tertiary sector	2018	16
Construction and housing		
Dwelling vacancy rate	2020	1.05
New housing units per 1000 residents	2018	0.0
Social security		
Social assistance rate	2019	1.96

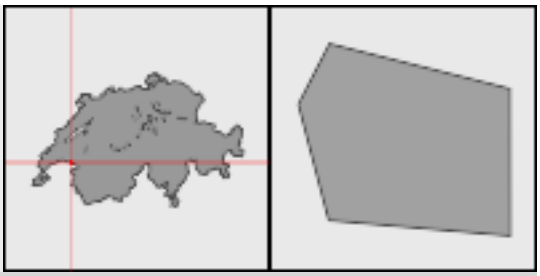

Rivaz

Voter shares of selected parties in % (National Council elections)		
FDP/PLR inclusive LP/PL-BS	2019	31.7
CVP	2019	2.9
SP	2019	14.6
SVP	2019	13.2
EVP/CSP	2019	1.6
GLP	2019	13.4
BDP	2019	0.5
PdA/Sol.	2019	1.6
GPS	2019	14.3
Small right-wing parties	2019	0.3

Schweizerische Eidgenossenschaft
Confédération suisse
Confederazione Svizzera
Confederaziun svizra

Eidgenössisches Departement des Innern EDI
Département fédéral de l'intérieur DFI
Bundesamt für Statistik BFS
Office fédéral de la statistique OFS

Riviera

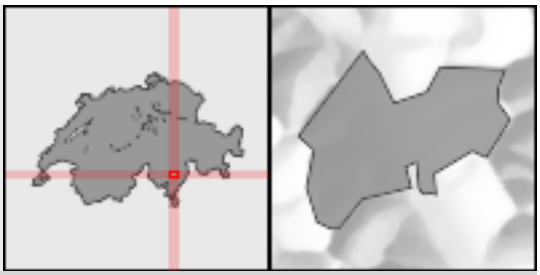

Population		
Residents	2019	4,209
Change in %	2010-2019	8.9
Population density per km²	2019	48.6
Age distribution in %		
0-19 years	2019	20.0
20-64 years	2019	61.4
65 years or over	2019	18.6
Foreign nationals in %	2019	29.7
Components of population change		
Crude marriage rate	2019	4.3
Crude divorce rate	2019	4.3
Crude birth rate	2019	6.9
Crude mortality rate	2019	9.0
Private households	2019	1,781
Size of households in persons	2019	2.33
Area		
Total surface area in km²	2016	86.6
Settlement and urban area in %	2004/09	4.0
Change in ha	1979/85-2004/09	78
Agricultural area in %	2004/09	7.0
Change in ha	1979/85-2004/09	-79
Wooded area in %	2004/09	65.6
Unproductive area in %	2004/09	23.4
Economy		
Employed total	2018	1,389
Primary sector	2018	64
Secondary sector	2018	849
Tertiary sector	2018	476
Business establishments total	2018	261
Primary sector	2018	21
Secondary sector	2018	74
Tertiary sector	2018	166
Construction and housing		
Dwelling vacancy rate	2020	1.99
New housing units per 1000 residents	2018	11.0
Social security		
Social assistance rate	2019	2.23

Riviera

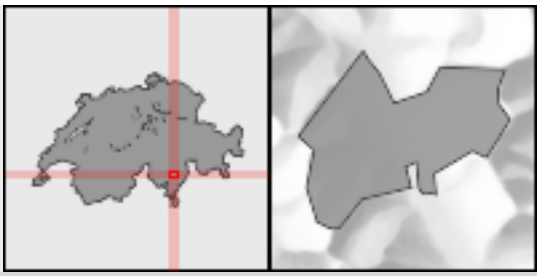

Voter shares of selected parties in % (National Council elections)		
FDP/PLR inclusive LP/PL-BS	2019	19.1
CVP	2019	30.6
SP	2019	14.0
SVP	2019	6.1
EVP/CSP	2019	0.0
GLP	2019	0.1
BDP	2019	0.0
PdA/Sol.	2019	0.7
GPS	2019	7.2
Small right-wing parties	2019	19.5

Roche (VD)

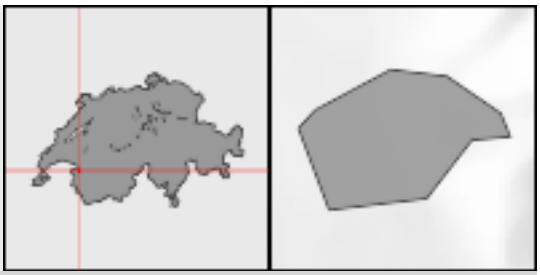

Population		
Residents	2019	1,827
Change in %	2010-2019	82.7
Population density per km²	2019	283.3
Age distribution in %		
0-19 years	2019	27.0
20-64 years	2019	59.4
65 years or over	2019	13.6
Foreign nationals in %	2019	33.9
Components of population change		
Crude marriage rate	2019	5.0
Crude divorce rate	2019	2.2
Crude birth rate	2019	13.3
Crude mortality rate	2019	3.9
Private households	2019	751
Size of households in persons	2019	2.42
Area		
Total surface area in km²	2016	6.5
Settlement and urban area in %	2004/09	17.1
Change in ha	1979/85-2004/09	10
Agricultural area in %	2004/09	51.2
Change in ha	1979/85-2004/09	-9
Wooded area in %	2004/09	29.9
Unproductive area in %	2004/09	1.7
Economy		
Employed total	2018	642
Primary sector	2018	46
Secondary sector	2018	326
Tertiary sector	2018	270
Business establishments total	2018	99
Primary sector	2018	10
Secondary sector	2018	34
Tertiary sector	2018	55
Construction and housing		
Dwelling vacancy rate	2020	3.65
New housing units per 1000 residents	2018	46.8
Social security		
Social assistance rate	2019	8.22

Roche (VD)

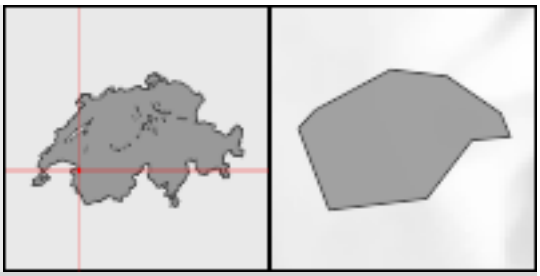

Voter shares of selected parties in % (National Council elections)		
FDP/PLR inclusive LP/PL-BS	2019	25.8
CVP	2019	0.9
SP	2019	28.3
SVP	2019	24.2
EVP/CSP	2019	1.0
GLP	2019	6.1
BDP	2019	0.3
PdA/Sol.	2019	2.7
GPS	2019	9.2
Small right-wing parties	2019	0.1

Rochefort



Population		
Residents	2019	1,243
Change in %	2010-2019	7.3
Population density per km²	2019	48.1
Age distribution in %		
0-19 years	2019	20.0
20-64 years	2019	61.1
65 years or over	2019	19.0
Foreign nationals in %	2019	10.9
Components of population change		
Crude marriage rate	2019	3.2
Crude divorce rate	2019	2.4
Crude birth rate	2019	10.5
Crude mortality rate	2019	3.2
Private households	2019	538
Size of households in persons	2019	2.31
Area		
Total surface area in km²	2016	25.9
Settlement and urban area in %	2004/09	5.4
Change in ha	1979/85-2004/09	25
Agricultural area in %	2004/09	28.6
Change in ha	1979/85-2004/09	-22
Wooded area in %	2004/09	65.6
Unproductive area in %	2004/09	0.4
Economy		
Employed total	2018	242
Primary sector	2018	29
Secondary sector	2018	21
Tertiary sector	2018	192
Business establishments total	2018	79
Primary sector	2018	11
Secondary sector	2018	14
Tertiary sector	2018	54
Construction and housing		
Dwelling vacancy rate	2020	0.86
New housing units per 1000 residents	2018	9.5
Social security		
Social assistance rate	2019	3.47



Rochefort

Voter shares of selected parties in % (National Council elections)		
FDP/PLR inclusive LP/PL-BS	2019	30.1
CVP	2019	2.4
SP	2019	13.5
SVP	2019	9.8
EVP/CSP	2019	0.0
GLP	2019	9.4
BDP	2019	0.0
PdA/Sol.	2019	6.6
GPS	2019	27.7
Small right-wing parties	2019	0.0

Schweizerische Eidgenossenschaft
Confédération suisse
Confederazione Svizzera
Confederaziun svizra

Eidgenössisches Departement des Innern EDI
Département fédéral de l'intérieur DFI
Bundesamt für Statistik BFS
Office fédéral de la statistique OFS

Roches (BE)

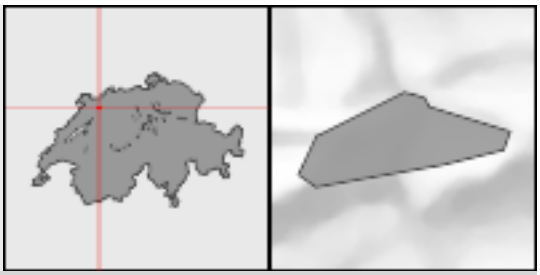

Population		
Residents	2019	201
Change in %	2010-2019	-7.4
Population density per km²	2019	22.2
Age distribution in %		
0-19 years	2019	10.9
20-64 years	2019	66.2
65 years or over	2019	22.9
Foreign nationals in %	2019	12.4
Components of population change		
Crude marriage rate	2019	14.9
Crude divorce rate	2019	0.0
Crude birth rate	2019	5.0
Crude mortality rate	2019	0.0
Private households	2019	97
Size of households in persons	2019	2.06
Area		
Total surface area in km²	2016	9.1
Settlement and urban area in %	2004/09	3.9
Change in ha	1979/85-2004/09	5
Agricultural area in %	2004/09	23.4
Change in ha	1979/85-2004/09	-5
Wooded area in %	2004/09	71.5
Unproductive area in %	2004/09	1.2
Economy		
Employed total	2018	42
Primary sector	2018	15
Secondary sector	2018	12
Tertiary sector	2018	15
Business establishments total	2018	17
Primary sector	2018	6
Secondary sector	2018	5
Tertiary sector	2018	6
Construction and housing		
Dwelling vacancy rate	2020	0.00
New housing units per 1000 residents	2018	5.1
Social security		
Social assistance rate	2019	3.98

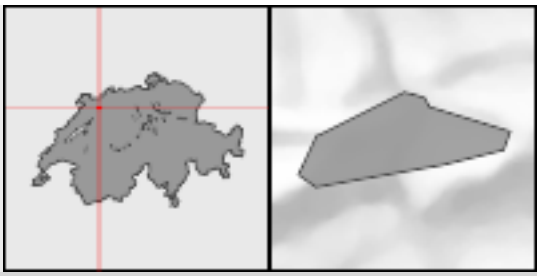

Roches (BE)

Voter shares of selected parties in % (National Council elections)		
FDP/PLR inclusive LP/PL-BS	2019	1.0
CVP	2019	9.7
SP	2019	4.6
SVP	2019	58.6
EVP/CSP	2019	4.0
GLP	2019	3.2
BDP	2019	0.6
PdA/Sol.	2019	0.1
GPS	2019	6.0
Small right-wing parties	2019	8.8

Schweizerische Eidgenossenschaft
Confédération suisse
Confederazione Svizzera
Confederaziun svizra

Eidgenössisches Departement des Innern EDI
Département fédéral de l'intérieur DFI
Bundesamt für Statistik BFS
Office fédéral de la statistique OFS

Rodersdorf

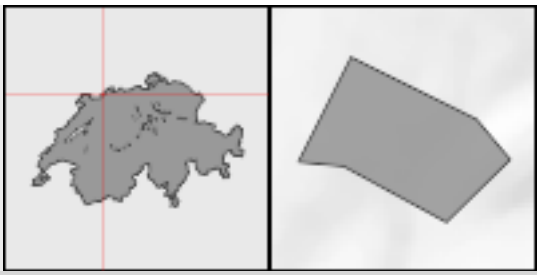

Population		
Residents	2019	1,336
Change in %	2010-2019	2.4
Population density per km²	2019	249.7
Age distribution in %		
0-19 years	2019	19.8
20-64 years	2019	54.0
65 years or over	2019	26.3
Foreign nationals in %	2019	10.9
Components of population change		
Crude marriage rate	2019	2.3
Crude divorce rate	2019	1.5
Crude birth rate	2019	7.6
Crude mortality rate	2019	10.6
Private households	2019	546
Size of households in persons	2019	2.43
Area		
Total surface area in km²	2016	5.4
Settlement and urban area in %	2004/09	14.3
Change in ha	1979/85-2004/09	10
Agricultural area in %	2004/09	54.7
Change in ha	1979/85-2004/09	-15
Wooded area in %	2004/09	30.8
Unproductive area in %	2004/09	0.2
Economy		
Employed total	2018	183
Primary sector	2018	37
Secondary sector	2018	32
Tertiary sector	2018	114
Business establishments total	2018	78
Primary sector	2018	11
Secondary sector	2018	10
Tertiary sector	2018	57
Construction and housing		
Dwelling vacancy rate	2020	2.46
New housing units per 1000 residents	2018	1.5
Social security		
Social assistance rate	2019	1.15

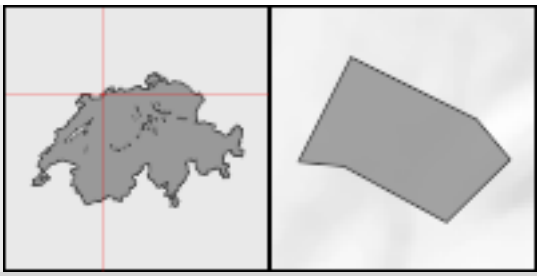

Rodersdorf

Voter shares of selected parties in % (National Council elections)		
FDP/PLR inclusive LP/PL-BS	2019	9.5
CVP	2019	6.6
SP	2019	33.4
SVP	2019	21.2
EVP/CSP	2019	0.9
GLP	2019	7.7
BDP	2019	0.5
PdA/Sol.	2019	0.0
GPS	2019	19.8
Small right-wing parties	2019	0.3

Römerswil

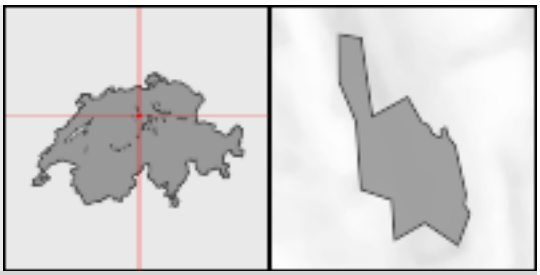

Population		
Residents	2019	1,788
Change in %	2010-2019	9.9
Population density per km²	2019	107.7
Age distribution in %		
0-19 years	2019	24.7
20-64 years	2019	61.0
65 years or over	2019	14.3
Foreign nationals in %	2019	9.4
Components of population change		
Crude marriage rate	2019	5.0
Crude divorce rate	2019	2.8
Crude birth rate	2019	10.1
Crude mortality rate	2019	6.7
Private households	2019	704
Size of households in persons	2019	2.53
Area		
Total surface area in km²	2016	16.6
Settlement and urban area in %	2004/09	7.9
Change in ha	1979/85-2004/09	31
Agricultural area in %	2004/09	76.1
Change in ha	1979/85-2004/09	-26
Wooded area in %	2004/09	15.5
Unproductive area in %	2004/09	0.5
Economy		
Employed total	2018	603
Primary sector	2018	231
Secondary sector	2018	221
Tertiary sector	2018	151
Business establishments total	2018	152
Primary sector	2018	81
Secondary sector	2018	19
Tertiary sector	2018	52
Construction and housing		
Dwelling vacancy rate	2020	1.16
New housing units per 1000 residents	2018	0.0
Social security		
Social assistance rate	2019	1.12

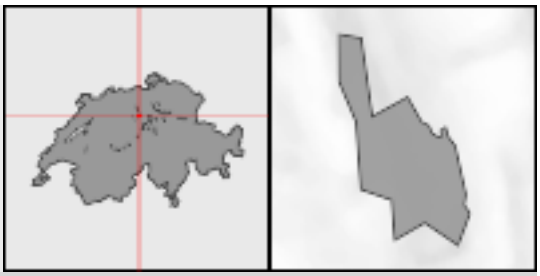

Römerswil

Voter shares of selected parties in % (National Council elections)

FDP/PLR inclusive LP/PL-BS	2019	10.3
CVP	2019	33.8
SP	2019	6.5
SVP	2019	33.8
EVP/CSP	2019	0.4
GLP	2019	6.4
BDP	2019	0.0
PdA/Sol.	2019	0.0
GPS	2019	8.0
Small right-wing parties	2019	0.1

Schweizerische Eidgenossenschaft
Confédération suisse
Confederazione Svizzera
Confederaziun svizra

Eidgenössisches Departement des Innern EDI
Département fédéral de l'intérieur DFI
Bundesamt für Statistik BFS
Office fédéral de la statistique OFS

Röschenz

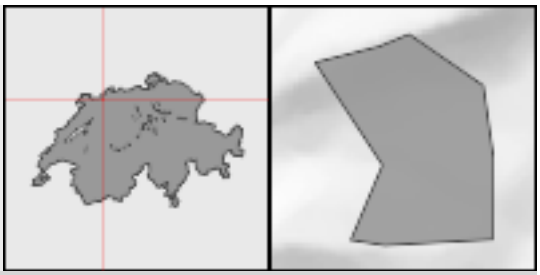

Population		
Residents	2019	1,897
Change in %	2010-2019	4.6
Population density per km²	2019	188.4
Age distribution in %		
0-19 years	2019	21.2
20-64 years	2019	60.7
65 years or over	2019	18.1
Foreign nationals in %	2019	9.4
Components of population change		
Crude marriage rate	2019	2.7
Crude divorce rate	2019	0.5
Crude birth rate	2019	6.9
Crude mortality rate	2019	5.3
Private households	2019	798
Size of households in persons	2019	2.35
Area		
Total surface area in km²	2016	10.1
Settlement and urban area in %	2004/09	7.2
Change in ha	1979/85-2004/09	14
Agricultural area in %	2004/09	32.4
Change in ha	1979/85-2004/09	-27
Wooded area in %	2004/09	60.0
Unproductive area in %	2004/09	0.4
Economy		
Employed total	2018	240
Primary sector	2018	24
Secondary sector	2018	45
Tertiary sector	2018	171
Business establishments total	2018	99
Primary sector	2018	7
Secondary sector	2018	24
Tertiary sector	2018	68
Construction and housing		
Dwelling vacancy rate	2020	1.55
New housing units per 1000 residents	2018	11.7
Social security		
Social assistance rate	2019	0.70

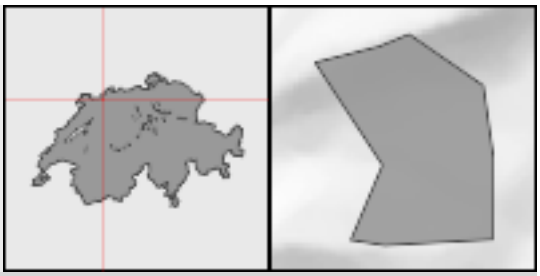

Röschenz

Voter shares of selected parties in % (National Council elections)		
FDP/PLR inclusive LP/PL-BS	2019	10.9
CVP	2019	22.7
SP	2019	14.4
SVP	2019	35.0
EVP/CSP	2019	1.7
GLP	2019	3.7
BDP	2019	1.1
PdA/Sol.	2019	0.0
GPS	2019	10.6
Small right-wing parties	2019	0.0

Schweizerische Eidgenossenschaft
Confédération suisse
Confederazione Svizzera
Confederaziun svizra

Eidgenössisches Departement des Innern EDI
Département fédéral de l'intérieur DFI
Bundesamt für Statistik BFS
Office fédéral de la statistique OFS

Röthenbach im Emmental



Population		
Residents	2019	1,169
Change in %	2010-2019	-8.5
Population density per km²	2019	31.8
Age distribution in %		
0-19 years	2019	21.0
20-64 years	2019	58.4
65 years or over	2019	20.6
Foreign nationals in %	2019	3.0
Components of population change		
Crude marriage rate	2019	0.9
Crude divorce rate	2019	0.9
Crude birth rate	2019	11.1
Crude mortality rate	2019	8.6
Private households	2019	480
Size of households in persons	2019	2.38
Area		
Total surface area in km²	2016	36.8
Settlement and urban area in %	2004/09	3.3
Change in ha	1979/85-2004/09	25
Agricultural area in %	2004/09	43.6
Change in ha	1979/85-2004/09	-19
Wooded area in %	2004/09	52.5
Unproductive area in %	2004/09	0.6
Economy		
Employed total	2018	571
Primary sector	2018	275
Secondary sector	2018	101
Tertiary sector	2018	195
Business establishments total	2018	167
Primary sector	2018	97
Secondary sector	2018	18
Tertiary sector	2018	52
Construction and housing		
Dwelling vacancy rate	2020	2.74
New housing units per 1000 residents	2018	0.0
Social security		
Social assistance rate	2019	2.31



Röthenbach im Emmental

Voter shares of selected parties in % (National Council elections)

FDP/PLR inclusive LP/PL-BS	2019	1.9
CVP	2019	0.2
SP	2019	3.3
SVP	2019	68.9
EVP/CSP	2019	2.6
GLP	2019	1.8
BDP	2019	6.8
PdA/Sol.	2019	0.0
GPS	2019	2.2
Small right-wing parties	2019	7.8

Schweizerische Eidgenossenschaft
Confédération suisse
Confederazione Svizzera
Confederaziun svizra

Eidgenössisches Departement des Innern EDI
Département fédéral de l'intérieur DFI
Bundesamt für Statistik BFS
Office fédéral de la statistique OFS

Roggenburg



Population		
Residents	2019	279
Change in %	2010-2019	-2.4
Population density per km²	2019	41.9
Age distribution in %		
0-19 years	2019	16.8
20-64 years	2019	63.4
65 years or over	2019	19.7
Foreign nationals in %	2019	11.8
Components of population change		
Crude marriage rate	2019	3.6
Crude divorce rate	2019	0.0
Crude birth rate	2019	0.0
Crude mortality rate	2019	10.8
Private households	2019	129
Size of households in persons	2019	2.14
Area		
Total surface area in km²	2016	6.7
Settlement and urban area in %	2004/09	3.3
Change in ha	1979/85-2004/09	4
Agricultural area in %	2004/09	50.0
Change in ha	1979/85-2004/09	10
Wooded area in %	2004/09	46.6
Unproductive area in %	2004/09	0.1
Economy		
Employed total	2018	60
Primary sector	2018	28
Secondary sector	2018	11
Tertiary sector	2018	21
Business establishments total	2018	33
Primary sector	2018	10
Secondary sector	2018	7
Tertiary sector	2018	16
Construction and housing		
Dwelling vacancy rate	2020	1.23
New housing units per 1000 residents	2018	0.0
Social security		
Social assistance rate	2019	X



Roggenburg

Voter shares of selected parties in % (National Council elections)		
FDP/PLR inclusive LP/PL-BS	2019	3.5
CVP	2019	7.1
SP	2019	9.1
SVP	2019	62.7
EVP/CSP	2019	2.2
GLP	2019	1.8
BDP	2019	0.5
PdA/Sol.	2019	0.0
GPS	2019	13.0
Small right-wing parties	2019	0.0

Roggliswil

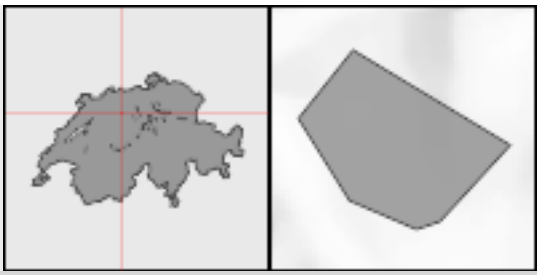

Population		
Residents	2019	698
Change in %	2010-2019	10.8
Population density per km²	2019	112.4
Age distribution in %		
0-19 years	2019	22.2
20-64 years	2019	64.5
65 years or over	2019	13.3
Foreign nationals in %	2019	6.9
Components of population change		
Crude marriage rate	2019	4.3
Crude divorce rate	2019	1.4
Crude birth rate	2019	17.1
Crude mortality rate	2019	10.0
Private households	2019	276
Size of households in persons	2019	2.48
Area		
Total surface area in km²	2016	6.2
Settlement and urban area in %	2004/09	6.3
Change in ha	1979/85-2004/09	10
Agricultural area in %	2004/09	66.2
Change in ha	1979/85-2004/09	-10
Wooded area in %	2004/09	27.0
Unproductive area in %	2004/09	0.5
Economy		
Employed total	2018	328
Primary sector	2018	74
Secondary sector	2018	122
Tertiary sector	2018	132
Business establishments total	2018	80
Primary sector	2018	32
Secondary sector	2018	13
Tertiary sector	2018	35
Construction and housing		
Dwelling vacancy rate	2020	0.63
New housing units per 1000 residents	2018	1.5
Social security		
Social assistance rate	2019	X

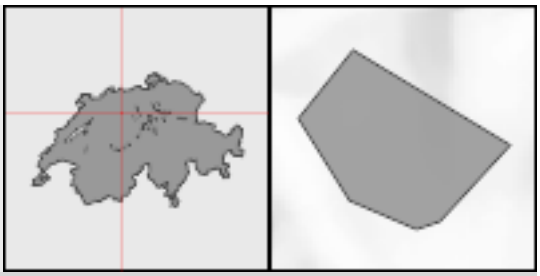

Roggliswil

Voter shares of selected parties in % (National Council elections)		
FDP/PLR inclusive LP/PL-BS	2019	20.1
CVP	2019	32.6
SP	2019	5.1
SVP	2019	33.8
EVP/CSP	2019	0.4
GLP	2019	1.3
BDP	2019	0.0
PdA/Sol.	2019	0.0
GPS	2019	5.8
Small right-wing parties	2019	0.6

Roggwil (BE)

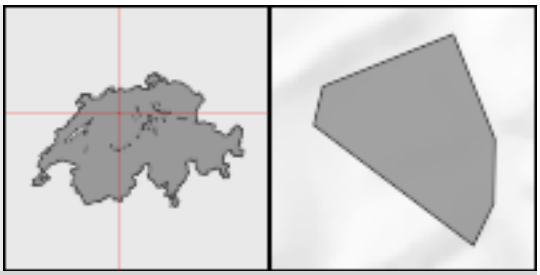

Population		
Residents	2019	4,056
Change in %	2010-2019	5.6
Population density per km²	2019	517.3
Age distribution in %		
0-19 years	2019	20.8
20-64 years	2019	58.8
65 years or over	2019	20.5
Foreign nationals in %	2019	15.9
Components of population change		
Crude marriage rate	2019	3.7
Crude divorce rate	2019	1.0
Crude birth rate	2019	8.6
Crude mortality rate	2019	9.8
Private households	2019	1,749
Size of households in persons	2019	2.27
Area		
Total surface area in km²	2016	7.8
Settlement and urban area in %	2004/09	25.8
Change in ha	1979/85-2004/09	39
Agricultural area in %	2004/09	45.2
Change in ha	1979/85-2004/09	-37
Wooded area in %	2004/09	28.2
Unproductive area in %	2004/09	0.9
Economy		
Employed total	2018	1,654
Primary sector	2018	30
Secondary sector	2018	675
Tertiary sector	2018	949
Business establishments total	2018	219
Primary sector	2018	13
Secondary sector	2018	37
Tertiary sector	2018	169
Construction and housing		
Dwelling vacancy rate	2020	8.46
New housing units per 1000 residents	2018	21.5
Social security		
Social assistance rate	2019	5.05

Roggwil (BE)

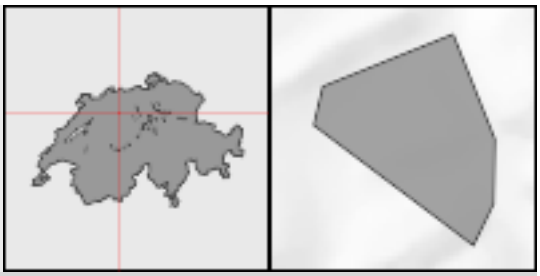

Voter shares of selected parties in % (National Council elections)

FDP/PLR inclusive LP/PL-BS	2019	8.7
CVP	2019	0.7
SP	2019	18.9
SVP	2019	36.4
EVP/CSP	2019	2.4
GLP	2019	7.6
BDP	2019	11.1
PdA/Sol.	2019	0.3
GPS	2019	8.0
Small right-wing parties	2019	2.9

Roggwil (TG)



Population		
Residents	2019	3,095
Change in %	2010-2019	6.9
Population density per km²	2019	257.5
Age distribution in %		
0-19 years	2019	23.3
20-64 years	2019	60.5
65 years or over	2019	16.2
Foreign nationals in %	2019	10.8
Components of population change		
Crude marriage rate	2019	2.6
Crude divorce rate	2019	3.9
Crude birth rate	2019	8.8
Crude mortality rate	2019	5.8
Private households	2019	1,180
Size of households in persons	2019	2.57
Area		
Total surface area in km²	2016	12.0
Settlement and urban area in %	2004/09	14.4
Change in ha	1979/85-2004/09	54
Agricultural area in %	2004/09	73.9
Change in ha	1979/85-2004/09	-51
Wooded area in %	2004/09	11.4
Unproductive area in %	2004/09	0.3
Economy		
Employed total	2018	1,541
Primary sector	2018	171
Secondary sector	2018	724
Tertiary sector	2018	646
Business establishments total	2018	229
Primary sector	2018	49
Secondary sector	2018	40
Tertiary sector	2018	140
Construction and housing		
Dwelling vacancy rate	2020	1.44
New housing units per 1000 residents	2018	1.0
Social security		
Social assistance rate	2019	0.46

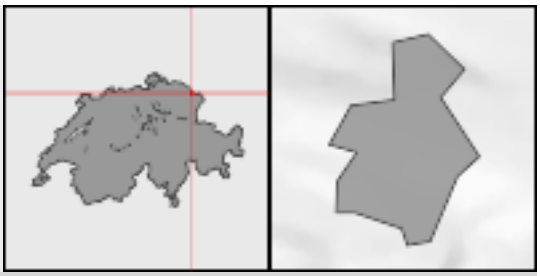

Roggwil (TG)

Voter shares of selected parties in % (National Council elections)

FDP/PLR inclusive LP/PL-BS	2019	14.4
CVP	2019	12.1
SP	2019	10.7
SVP	2019	36.4
EVP/CSP	2019	1.2
GLP	2019	8.9
BDP	2019	2.2
PdA/Sol.	2019	0.0
GPS	2019	11.9
Small right-wing parties	2019	2.4

Rohrbach

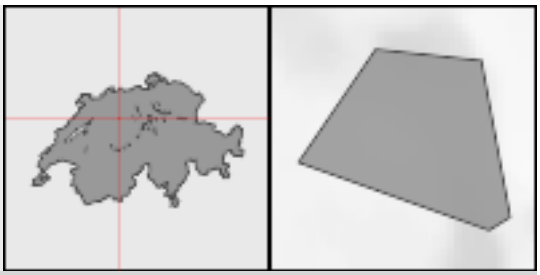

Population		
Residents	2019	1,484
Change in %	2010-2019	1.6
Population density per km²	2019	363.7
Age distribution in %		
0-19 years	2019	19.4
20-64 years	2019	58.3
65 years or over	2019	22.3
Foreign nationals in %	2019	8.0
Components of population change		
Crude marriage rate	2019	6.7
Crude divorce rate	2019	2.0
Crude birth rate	2019	7.4
Crude mortality rate	2019	3.4
Private households	2019	676
Size of households in persons	2019	2.15
Area		
Total surface area in km²	2016	4.1
Settlement and urban area in %	2004/09	15.9
Change in ha	1979/85-2004/09	8
Agricultural area in %	2004/09	63.2
Change in ha	1979/85-2004/09	-5
Wooded area in %	2004/09	20.3
Unproductive area in %	2004/09	0.5
Economy		
Employed total	2018	553
Primary sector	2018	42
Secondary sector	2018	334
Tertiary sector	2018	177
Business establishments total	2018	102
Primary sector	2018	18
Secondary sector	2018	25
Tertiary sector	2018	59
Construction and housing		
Dwelling vacancy rate	2020	1.64
New housing units per 1000 residents	2018	8.8
Social security		
Social assistance rate	2019	2.36

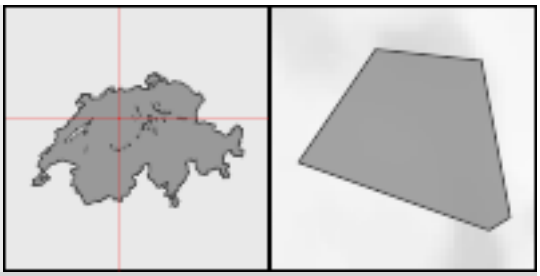

Rohrbach

Voter shares of selected parties in % (National Council elections)		
FDP/PLR inclusive LP/PL-BS	2019	4.5
CVP	2019	1.8
SP	2019	11.3
SVP	2019	43.3
EVP/CSP	2019	6.7
GLP	2019	4.8
BDP	2019	8.2
PdA/Sol.	2019	0.5
GPS	2019	8.6
Small right-wing parties	2019	5.4

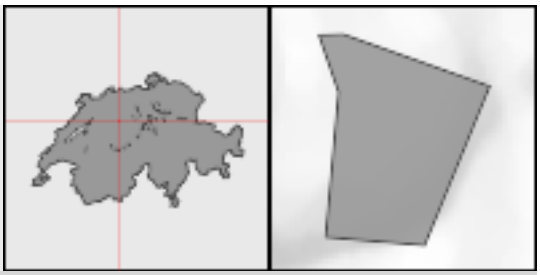

Rohrbachgraben

Population		
Residents	2019	394
Change in %	2010-2019	-7.9
Population density per km²	2019	61.0
Age distribution in %		
0-19 years	2019	22.3
20-64 years	2019	57.1
65 years or over	2019	20.6
Foreign nationals in %	2019	4.6
Components of population change		
Crude marriage rate	2019	2.5
Crude divorce rate	2019	0.0
Crude birth rate	2019	12.5
Crude mortality rate	2019	15.0
Private households	2019	145
Size of households in persons	2019	2.72
Area		
Total surface area in km²	2016	6.5
Settlement and urban area in %	2004/09	2.9
Change in ha	1979/85-2004/09	2
Agricultural area in %	2004/09	69.2
Change in ha	1979/85-2004/09	-1
Wooded area in %	2004/09	27.7
Unproductive area in %	2004/09	0.2
Economy		
Employed total	2018	172
Primary sector	2018	84
Secondary sector	2018	16
Tertiary sector	2018	72
Business establishments total	2018	48
Primary sector	2018	29
Secondary sector	2018	X
Tertiary sector	2018	15
Construction and housing		
Dwelling vacancy rate	2020	1.20
New housing units per 1000 residents	2018	0.0
Social security		
Social assistance rate	2019	1.98

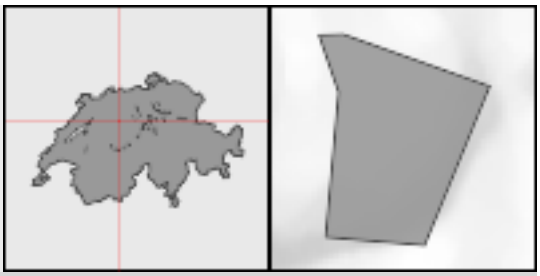

Rohrbachgraben

Voter shares of selected parties in % (National Council elections)		
FDP/PLR inclusive LP/PL-BS	2019	0.7
CVP	2019	0.5
SP	2019	4.3
SVP	2019	41.5
EVP/CSP	2019	13.4
GLP	2019	2.7
BDP	2019	16.7
PdA/Sol.	2019	0.0
GPS	2019	2.1
Small right-wing parties	2019	15.3

Rolle

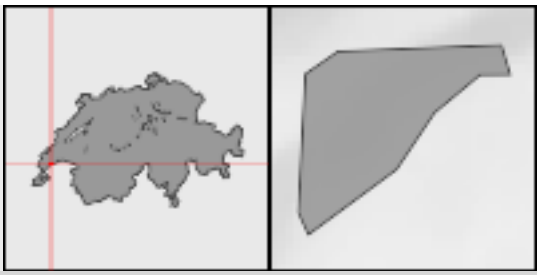

Population		
Residents	2019	6,249
Change in %	2010-2019	8.5
Population density per km²	2019	2,280.7
Age distribution in %		
0-19 years	2019	26.8
20-64 years	2019	58.1
65 years or over	2019	15.2
Foreign nationals in %	2019	44.0
Components of population change		
Crude marriage rate	2019	3.5
Crude divorce rate	2019	1.9
Crude birth rate	2019	12.6
Crude mortality rate	2019	7.0
Private households	2019	2,512
Size of households in persons	2019	2.31
Area		
Total surface area in km²	2016	2.7
Settlement and urban area in %	2004/09	64.3
Change in ha	1979/85-2004/09	27
Agricultural area in %	2004/09	29.4
Change in ha	1979/85-2004/09	-26
Wooded area in %	2004/09	5.5
Unproductive area in %	2004/09	0.7
Economy		
Employed total	2018	4,402
Primary sector	2018	65
Secondary sector	2018	503
Tertiary sector	2018	3,834
Business establishments total	2018	559
Primary sector	2018	6
Secondary sector	2018	62
Tertiary sector	2018	491
Construction and housing		
Dwelling vacancy rate	2020	0.20
New housing units per 1000 residents	2018	2.3
Social security		
Social assistance rate	2019	2.59

Rolle



Voter shares of selected parties in % (National Council elections)		
FDP/PLR inclusive LP/PL-BS	2019	27.3
CVP	2019	2.2
SP	2019	22.2
SVP	2019	14.1
EVP/CSP	2019	1.2
GLP	2019	11.2
BDP	2019	0.1
PdA/Sol.	2019	3.2
GPS	2019	15.4
Small right-wing parties	2019	0.3

Schweizerische Eidgenossenschaft
Confédération suisse
Confederazione Svizzera
Confederaziun svizra

Eidgenössisches Departement des Innern EDI
Département fédéral de l'intérieur DFI
Bundesamt für Statistik BFS
Office fédéral de la statistique OFS

Romainmôtier-Envy

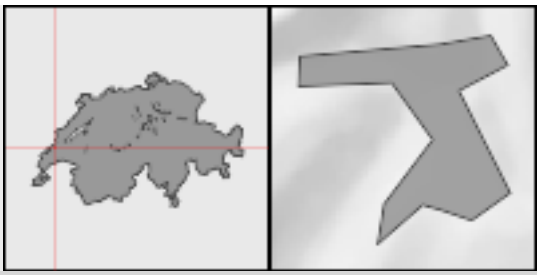

Population		
Residents	2019	533
Change in %	2010-2019	12.4
Population density per km²	2019	76.4
Age distribution in %		
0-19 years	2019	21.6
20-64 years	2019	58.5
65 years or over	2019	19.9
Foreign nationals in %	2019	14.6
Components of population change		
Crude marriage rate	2019	11.2
Crude divorce rate	2019	1.9
Crude birth rate	2019	7.5
Crude mortality rate	2019	7.5
Private households	2019	237
Size of households in persons	2019	2.23
Area		
Total surface area in km²	2016	7.0
Settlement and urban area in %	2004/09	5.9
Change in ha	1979/85-2004/09	4
Agricultural area in %	2004/09	27.5
Change in ha	1979/85-2004/09	-5
Wooded area in %	2004/09	66.5
Unproductive area in %	2004/09	0.1
Economy		
Employed total	2018	166
Primary sector	2018	15
Secondary sector	2018	70
Tertiary sector	2018	81
Business establishments total	2018	50
Primary sector	2018	5
Secondary sector	2018	11
Tertiary sector	2018	34
Construction and housing		
Dwelling vacancy rate	2020	4.51
New housing units per 1000 residents	2018	0.0
Social security		
Social assistance rate	2019	4.08

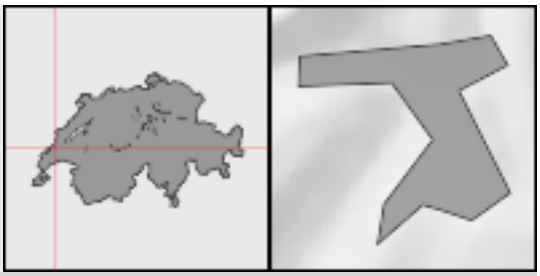

Romainmôtier-Envy

Voter shares of selected parties in % (National Council elections)		
FDP/PLR inclusive LP/PL-BS	2019	9.2
CVP	2019	0.5
SP	2019	19.1
SVP	2019	17.3
EVP/CSP	2019	1.2
GLP	2019	8.4
BDP	2019	0.0
PdA/Sol.	2019	10.1
GPS	2019	30.1
Small right-wing parties	2019	0.0

Romanel-sur-Lausanne

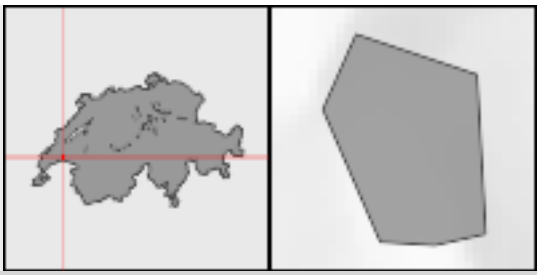

Population		
Residents	2019	3,289
Change in %	2010-2019	0.4
Population density per km²	2019	1,142.0
Age distribution in %		
0-19 years	2019	20.6
20-64 years	2019	60.3
65 years or over	2019	19.1
Foreign nationals in %	2019	24.4
Components of population change		
Crude marriage rate	2019	3.3
Crude divorce rate	2019	1.2
Crude birth rate	2019	12.4
Crude mortality rate	2019	5.5
Private households	2019	1,449
Size of households in persons	2019	2.23
Area		
Total surface area in km²	2016	2.9
Settlement and urban area in %	2004/09	37.3
Change in ha	1979/85-2004/09	26
Agricultural area in %	2004/09	58.9
Change in ha	1979/85-2004/09	-28
Wooded area in %	2004/09	3.8
Unproductive area in %	2004/09	0.0
Economy		
Employed total	2018	X
Primary sector	2018	X
Secondary sector	2018	394
Tertiary sector	2018	1,094
Business establishments total	2018	X
Primary sector	2018	X
Secondary sector	2018	44
Tertiary sector	2018	180
Construction and housing		
Dwelling vacancy rate	2020	0.33
New housing units per 1000 residents	2018	0.0
Social security		
Social assistance rate	2019	3.63

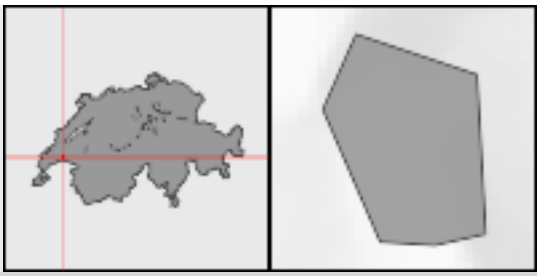

Romanel-sur-Lausanne

Voter shares of selected parties in % (National Council elections)		
FDP/PLR inclusive LP/PL-BS	2019	25.6
CVP	2019	2.6
SP	2019	22.4
SVP	2019	19.1
EVP/CSP	2019	0.8
GLP	2019	6.8
BDP	2019	0.2
PdA/Sol.	2019	2.9
GPS	2019	17.1
Small right-wing parties	2019	0.7

Romanel-sur-Morges

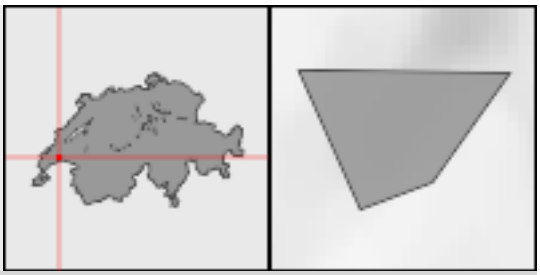

Population		
Residents	2019	463
Change in %	2010-2019	-0.4
Population density per km²	2019	263.1
Age distribution in %		
0-19 years	2019	18.1
20-64 years	2019	64.8
65 years or over	2019	17.1
Foreign nationals in %	2019	15.3
Components of population change		
Crude marriage rate	2019	0.0
Crude divorce rate	2019	2.2
Crude birth rate	2019	8.7
Crude mortality rate	2019	6.5
Private households	2019	181
Size of households in persons	2019	2.55
Area		
Total surface area in km²	2016	1.8
Settlement and urban area in %	2004/09	15.8
Change in ha	1979/85-2004/09	8
Agricultural area in %	2004/09	67.8
Change in ha	1979/85-2004/09	-9
Wooded area in %	2004/09	16.4
Unproductive area in %	2004/09	0.0
Economy		
Employed total	2018	500
Primary sector	2018	25
Secondary sector	2018	261
Tertiary sector	2018	214
Business establishments total	2018	100
Primary sector	2018	5
Secondary sector	2018	33
Tertiary sector	2018	62
Construction and housing		
Dwelling vacancy rate	2020	0.00
New housing units per 1000 residents	2018	0.0
Social security		
Social assistance rate	2019	X

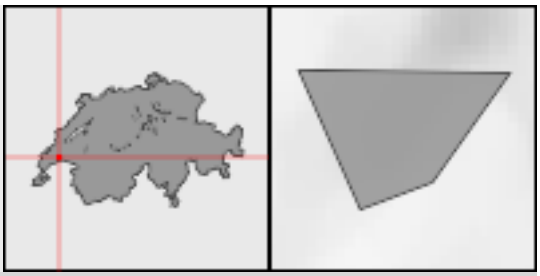

Romanel-sur-Morges

Voter shares of selected parties in % (National Council elections)		
FDP/PLR inclusive LP/PL-BS	2019	37.9
CVP	2019	1.4
SP	2019	11.6
SVP	2019	19.4
EVP/CSP	2019	1.5
GLP	2019	11.6
BDP	2019	0.3
PdA/Sol.	2019	0.3
GPS	2019	14.3
Small right-wing parties	2019	0.1

Romanshorn

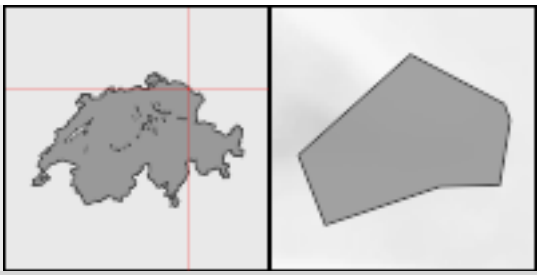

Population		
Residents	2019	11,269
Change in %	2010-2019	15.3
Population density per km²	2019	1,290.8
Age distribution in %		
0-19 years	2019	18.8
20-64 years	2019	60.7
65 years or over	2019	20.6
Foreign nationals in %	2019	31.7
Components of population change		
Crude marriage rate	2019	5.3
Crude divorce rate	2019	1.9
Crude birth rate	2019	10.5
Crude mortality rate	2019	8.2
Private households	2019	5,049
Size of households in persons	2019	2.20
Area		
Total surface area in km²	2016	8.7
Settlement and urban area in %	2004/09	36.1
Change in ha	1979/85-2004/09	53
Agricultural area in %	2004/09	39.0
Change in ha	1979/85-2004/09	-55
Wooded area in %	2004/09	23.2
Unproductive area in %	2004/09	1.6
Economy		
Employed total	2018	5,761
Primary sector	2018	57
Secondary sector	2018	1,952
Tertiary sector	2018	3,752
Business establishments total	2018	686
Primary sector	2018	22
Secondary sector	2018	101
Tertiary sector	2018	563
Construction and housing		
Dwelling vacancy rate	2020	3.36
New housing units per 1000 residents	2018	9.4
Social security		
Social assistance rate	2019	2.59

Romanshorn

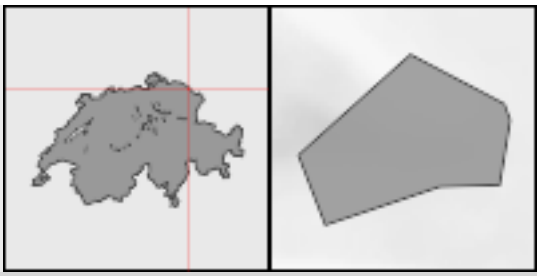

Voter shares of selected parties in % (National Council elections)

FDP/PLR inclusive LP/PL-BS	2019	12.1
CVP	2019	11.7
SP	2019	20.5
SVP	2019	29.8
EVP/CSP	2019	3.4
GLP	2019	7.7
BDP	2019	1.4
PdA/Sol.	2019	0.0
GPS	2019	10.3
Small right-wing parties	2019	3.2

Romont (BE)

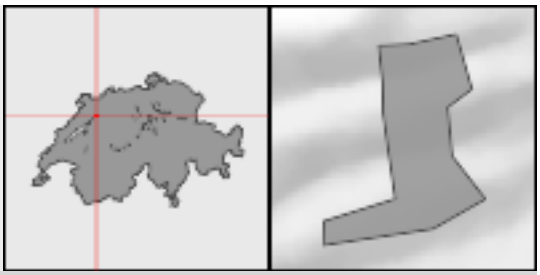

Population		
Residents	2019	204
Change in %	2010-2019	2.5
Population density per km²	2019	29.1
Age distribution in %		
0-19 years	2019	11.8
20-64 years	2019	61.3
65 years or over	2019	27.0
Foreign nationals in %	2019	14.7
Components of population change		
Crude marriage rate	2019	0.0
Crude divorce rate	2019	0.0
Crude birth rate	2019	5.0
Crude mortality rate	2019	0.0
Private households	2019	90
Size of households in persons	2019	2.18
Area		
Total surface area in km²	2016	7.0
Settlement and urban area in %	2004/09	3.2
Change in ha	1979/85-2004/09	4
Agricultural area in %	2004/09	38.2
Change in ha	1979/85-2004/09	1
Wooded area in %	2004/09	58.4
Unproductive area in %	2004/09	0.3
Economy		
Employed total	2018	41
Primary sector	2018	21
Secondary sector	2018	5
Tertiary sector	2018	15
Business establishments total	2018	X
Primary sector	2018	7
Secondary sector	2018	X
Tertiary sector	2018	10
Construction and housing		
Dwelling vacancy rate	2020	4.31
New housing units per 1000 residents	2018	5.3
Social security		
Social assistance rate	2019	X

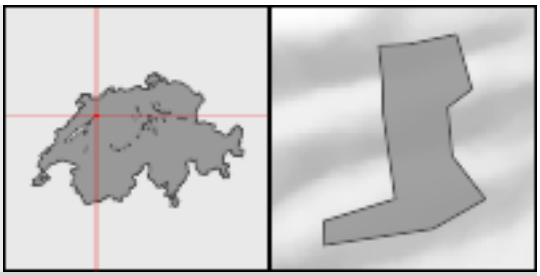

Romont (BE)

Voter shares of selected parties in % (National Council elections)		
FDP/PLR inclusive LP/PL-BS	2019	3.5
CVP	2019	4.5
SP	2019	14.4
SVP	2019	51.9
EVP/CSP	2019	0.2
GLP	2019	1.4
BDP	2019	7.7
PdA/Sol.	2019	0.1
GPS	2019	14.0
Small right-wing parties	2019	0.0

Romont (FR)



Population		
Residents	2019	5,366
Change in %	2010-2019	17.0
Population density per km²	2019	492.7
Age distribution in %		
0-19 years	2019	22.9
20-64 years	2019	61.4
65 years or over	2019	15.8
Foreign nationals in %	2019	40.6
Components of population change		
Crude marriage rate	2019	3.8
Crude divorce rate	2019	3.4
Crude birth rate	2019	10.3
Crude mortality rate	2019	6.8
Private households	2019	2,298
Size of households in persons	2019	2.29
Area		
Total surface area in km²	2016	10.9
Settlement and urban area in %	2004/09	19.2
Change in ha	1979/85-2004/09	54
Agricultural area in %	2004/09	67.0
Change in ha	1979/85-2004/09	-51
Wooded area in %	2004/09	13.5
Unproductive area in %	2004/09	0.3
Economy		
Employed total	2018	3,777
Primary sector	2018	85
Secondary sector	2018	1,271
Tertiary sector	2018	2,421
Business establishments total	2018	443
Primary sector	2018	23
Secondary sector	2018	72
Tertiary sector	2018	348
Construction and housing		
Dwelling vacancy rate	2020	4.30
New housing units per 1000 residents	2018	5.1
Social security		
Social assistance rate	2019	3.48



Romont (FR)

Voter shares of selected parties in % (National Council elections)		
FDP/PLR inclusive LP/PL-BS	2019	22.0
CVP	2019	18.2
SP	2019	19.5
SVP	2019	20.4
EVP/CSP	2019	2.9
GLP	2019	2.7
BDP	2019	0.8
PdA/Sol.	2019	0.0
GPS	2019	10.4
Small right-wing parties	2019	1.1

Romoos

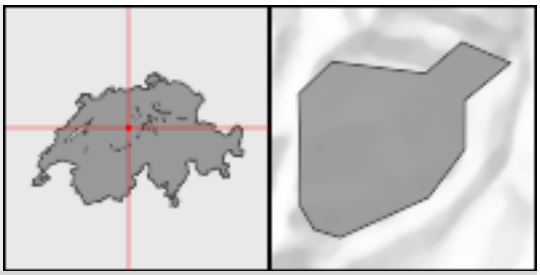

Population		
Residents	2019	659
Change in %	2010-2019	-5.5
Population density per km²	2019	17.6
Age distribution in %		
0-19 years	2019	22.0
20-64 years	2019	59.8
65 years or over	2019	18.2
Foreign nationals in %	2019	2.6
Components of population change		
Crude marriage rate	2019	10.6
Crude divorce rate	2019	3.0
Crude birth rate	2019	12.1
Crude mortality rate	2019	9.1
Private households	2019	253
Size of households in persons	2019	2.55
Area		
Total surface area in km²	2016	37.4
Settlement and urban area in %	2004/09	2.1
Change in ha	1979/85-2004/09	21
Agricultural area in %	2004/09	35.8
Change in ha	1979/85-2004/09	26
Wooded area in %	2004/09	60.8
Unproductive area in %	2004/09	1.3
Economy		
Employed total	2018	304
Primary sector	2018	193
Secondary sector	2018	47
Tertiary sector	2018	64
Business establishments total	2018	105
Primary sector	2018	74
Secondary sector	2018	13
Tertiary sector	2018	18
Construction and housing		
Dwelling vacancy rate	2020	0.87
New housing units per 1000 residents	2018	0.0
Social security		
Social assistance rate	2019	1.20

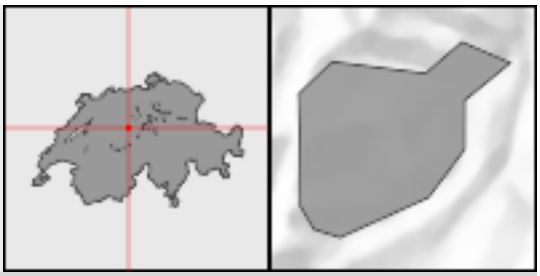

Romoos

Voter shares of selected parties in % (National Council elections)		
FDP/PLR inclusive LP/PL-BS	2019	9.2
CVP	2019	50.8
SP	2019	2.7
SVP	2019	32.7
EVP/CSP	2019	0.4
GLP	2019	0.5
BDP	2019	0.0
PdA/Sol.	2019	0.0
GPS	2019	3.1
Small right-wing parties	2019	0.8

Ronco sopra Ascona

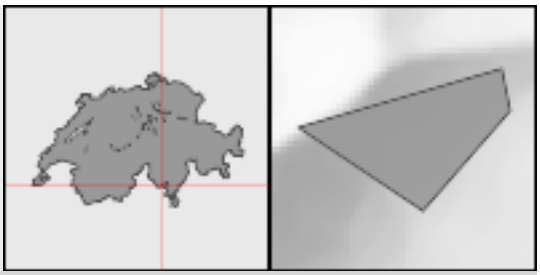

Population		
Residents	2019	573
Change in %	2010-2019	-15.5
Population density per km²	2019	114.4
Age distribution in %		
0-19 years	2019	7.2
20-64 years	2019	55.0
65 years or over	2019	37.9
Foreign nationals in %	2019	24.3
Components of population change		
Crude marriage rate	2019	5.2
Crude divorce rate	2019	5.2
Crude birth rate	2019	3.4
Crude mortality rate	2019	6.9
Private households	2019	328
Size of households in persons	2019	1.72
Area		
Total surface area in km²	2016	5.0
Settlement and urban area in %	2004/09	14.2
Change in ha	1979/85-2004/09	7
Agricultural area in %	2004/09	2.4
Change in ha	1979/85-2004/09	-1
Wooded area in %	2004/09	74.7
Unproductive area in %	2004/09	8.6
Economy		
Employed total	2018	161
Primary sector	2018	X
Secondary sector	2018	45
Tertiary sector	2018	112
Business establishments total	2018	X
Primary sector	2018	X
Secondary sector	2018	12
Tertiary sector	2018	57
Construction and housing		
Dwelling vacancy rate	2020	0.86
New housing units per 1000 residents	2018	0.0
Social security		
Social assistance rate	2019	X

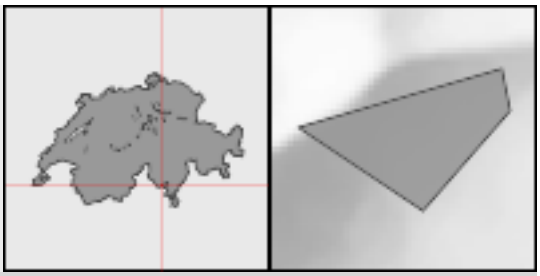

Ronco sopra Ascona

Voter shares of selected parties in % (National Council elections)

FDP/PLR inclusive LP/PL-BS	2019	17.6
CVP	2019	7.4
SP	2019	17.1
SVP	2019	21.0
EVP/CSP	2019	0.0
GLP	2019	1.5
BDP	2019	0.0
PdA/Sol.	2019	0.8
GPS	2019	14.4
Small right-wing parties	2019	14.1

Rongellen

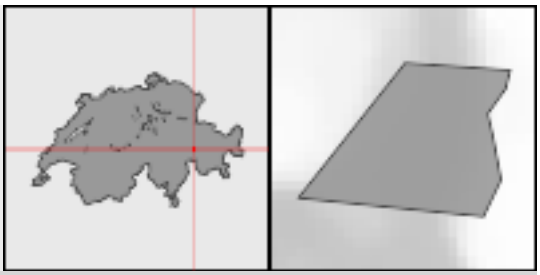

Population		
Residents	2019	53
Change in %	2010-2019	35.9
Population density per km²	2019	26.2
Age distribution in %		
0-19 years	2019	20.8
20-64 years	2019	69.8
65 years or over	2019	9.4
Foreign nationals in %	2019	9.4
Components of population change		
Crude marriage rate	2019	0.0
Crude divorce rate	2019	0.0
Crude birth rate	2019	18.9
Crude mortality rate	2019	0.0
Private households	2019	20
Size of households in persons	2019	2.65
Area		
Total surface area in km²	2016	2.0
Settlement and urban area in %	2004/09	5.9
Change in ha	1979/85-2004/09	0
Agricultural area in %	2004/09	15.2
Change in ha	1979/85-2004/09	-1
Wooded area in %	2004/09	64.2
Unproductive area in %	2004/09	14.7
Economy		
Employed total	2018	11
Primary sector	2018	6
Secondary sector	2018	X
Tertiary sector	2018	5
Business establishments total	2018	X
Primary sector	2018	X
Secondary sector	2018	X
Tertiary sector	2018	X
Construction and housing		
Dwelling vacancy rate	2020	0.00
New housing units per 1000 residents	2018	0.0
Social security		
Social assistance rate	2019	X

Rongellen

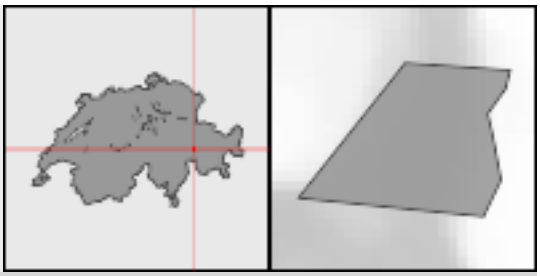

Voter shares of selected parties in % (National Council elections)		
FDP/PLR inclusive LP/PL-BS	2019	5.3
CVP	2019	16.0
SP	2019	41.3
SVP	2019	18.7
EVP/CSP	2019	0.0
GLP	2019	2.7
BDP	2019	16.0
PdA/Sol.	2019	0.0
GPS	2019	0.0
Small right-wing parties	2019	0.0

Root

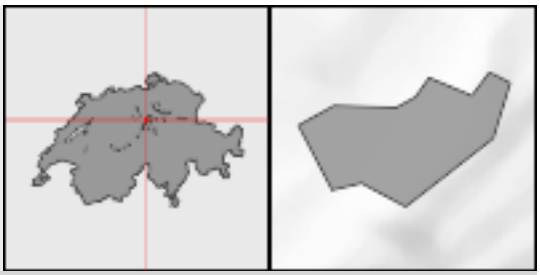

Population		
Residents	2019	5,126
Change in %	2010-2019	12.6
Population density per km²	2019	592.6
Age distribution in %		
0-19 years	2019	23.0
20-64 years	2019	64.6
65 years or over	2019	12.3
Foreign nationals in %	2019	26.5
Components of population change		
Crude marriage rate	2019	7.1
Crude divorce rate	2019	1.8
Crude birth rate	2019	13.0
Crude mortality rate	2019	5.9
Private households	2019	2,036
Size of households in persons	2019	2.50
Area		
Total surface area in km²	2016	8.7
Settlement and urban area in %	2004/09	20.1
Change in ha	1979/85-2004/09	62
Agricultural area in %	2004/09	48.4
Change in ha	1979/85-2004/09	-57
Wooded area in %	2004/09	26.8
Unproductive area in %	2004/09	4.6
Economy		
Employed total	2018	4,525
Primary sector	2018	58
Secondary sector	2018	1,978
Tertiary sector	2018	2,489
Business establishments total	2018	464
Primary sector	2018	24
Secondary sector	2018	99
Tertiary sector	2018	341
Construction and housing		
Dwelling vacancy rate	2020	2.65
New housing units per 1000 residents	2018	9.8
Social security		
Social assistance rate	2019	2.96

Root

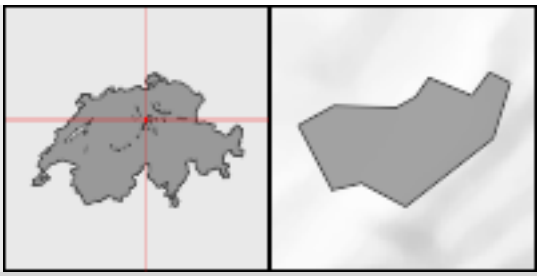

Voter shares of selected parties in % (National Council elections)		
FDP/PLR inclusive LP/PL-BS	2019	17.0
CVP	2019	23.9
SP	2019	11.6
SVP	2019	27.9
EVP/CSP	2019	0.9
GLP	2019	8.7
BDP	2019	0.0
PdA/Sol.	2019	0.0
GPS	2019	9.7
Small right-wing parties	2019	0.2

Ropraz

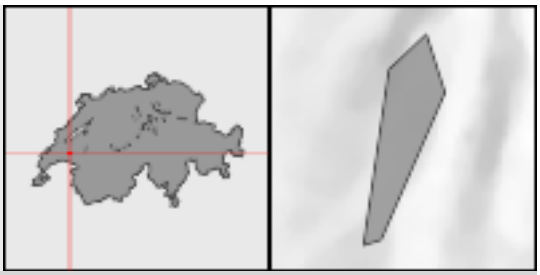

Population		
Residents	2019	488
Change in %	2010-2019	32.6
Population density per km²	2019	101.5
Age distribution in %		
0-19 years	2019	25.6
20-64 years	2019	61.5
65 years or over	2019	12.9
Foreign nationals in %	2019	20.5
Components of population change		
Crude marriage rate	2019	10.2
Crude divorce rate	2019	2.0
Crude birth rate	2019	16.3
Crude mortality rate	2019	2.0
Private households	2019	193
Size of households in persons	2019	2.52
Area		
Total surface area in km²	2016	4.8
Settlement and urban area in %	2004/09	9.0
Change in ha	1979/85-2004/09	9
Agricultural area in %	2004/09	71.7
Change in ha	1979/85-2004/09	-10
Wooded area in %	2004/09	19.3
Unproductive area in %	2004/09	0.0
Economy		
Employed total	2018	119
Primary sector	2018	31
Secondary sector	2018	33
Tertiary sector	2018	55
Business establishments total	2018	53
Primary sector	2018	13
Secondary sector	2018	9
Tertiary sector	2018	31
Construction and housing		
Dwelling vacancy rate	2020	5.05
New housing units per 1000 residents	2018	19.7
Social security		
Social assistance rate	2019	6.06

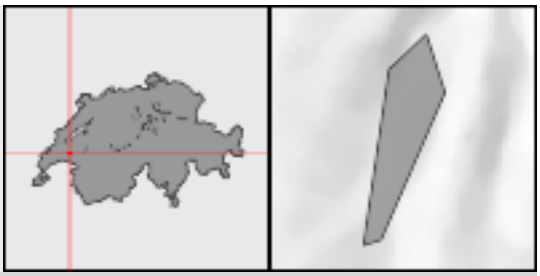

Ropraz

Voter shares of selected parties in % (National Council elections)		
FDP/PLR inclusive LP/PL-BS	2019	33.7
CVP	2019	1.0
SP	2019	7.6
SVP	2019	26.7
EVP/CSP	2019	0.0
GLP	2019	9.0
BDP	2019	0.1
PdA/Sol.	2019	1.8
GPS	2019	15.6
Small right-wing parties	2019	0.0

Rorbas



Population		
Residents	2019	2,885
Change in %	2010-2019	23.3
Population density per km²	2019	649.8
Age distribution in %		
0-19 years	2019	24.6
20-64 years	2019	63.0
65 years or over	2019	12.4
Foreign nationals in %	2019	28.1
Components of population change		
Crude marriage rate	2019	4.9
Crude divorce rate	2019	2.4
Crude birth rate	2019	10.1
Crude mortality rate	2019	5.6
Private households	2019	1,155
Size of households in persons	2019	2.48
Area		
Total surface area in km²	2016	4.4
Settlement and urban area in %	2004/09	15.3
Change in ha	1979/85-2004/09	22
Agricultural area in %	2004/09	34.4
Change in ha	1979/85-2004/09	-19
Wooded area in %	2004/09	47.1
Unproductive area in %	2004/09	3.1
Economy		
Employed total	2018	462
Primary sector	2018	9
Secondary sector	2018	111
Tertiary sector	2018	342
Business establishments total	2018	157
Primary sector	2018	5
Secondary sector	2018	41
Tertiary sector	2018	111
Construction and housing		
Dwelling vacancy rate	2020	1.91
New housing units per 1000 residents	2018	9.5
Social security		
Social assistance rate	2019	2.97

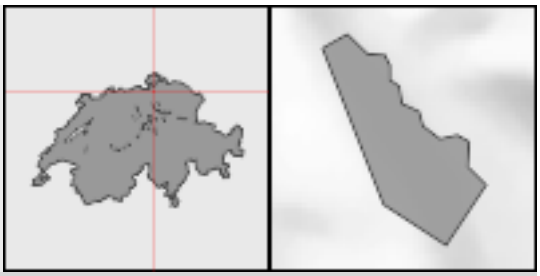

Rorbas

Voter shares of selected parties in % (National Council elections)		
FDP/PLR inclusive LP/PL-BS	2019	9.2
CVP	2019	3.9
SP	2019	17.2
SVP	2019	38.7
EVP/CSP	2019	5.2
GLP	2019	9.6
BDP	2019	0.9
PdA/Sol.	2019	0.4
GPS	2019	10.8
Small right-wing parties	2019	2.5

Rorschach

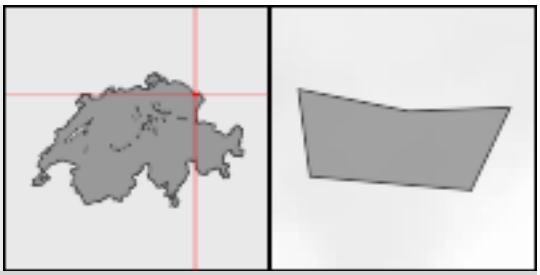

Population		
Residents	2019	9,438
Change in %	2010-2019	6.2
Population density per km²	2019	5,302.2
Age distribution in %		
0-19 years	2019	18.3
20-64 years	2019	62.7
65 years or over	2019	19.0
Foreign nationals in %	2019	48.7
Components of population change		
Crude marriage rate	2019	5.0
Crude divorce rate	2019	1.9
Crude birth rate	2019	10.6
Crude mortality rate	2019	10.8
Private households	2019	4,672
Size of households in persons	2019	1.97
Area		
Total surface area in km²	2016	1.8
Settlement and urban area in %	2004/09	93.2
Change in ha	1979/85-2004/09	5
Agricultural area in %	2004/09	6.2
Change in ha	1979/85-2004/09	-4
Wooded area in %	2004/09	0.6
Unproductive area in %	2004/09	0.0
Economy		
Employed total	2018	X
Primary sector	2018	X
Secondary sector	2018	1,539
Tertiary sector	2018	4,164
Business establishments total	2018	X
Primary sector	2018	X
Secondary sector	2018	118
Tertiary sector	2018	650
Construction and housing		
Dwelling vacancy rate	2020	3.83
New housing units per 1000 residents	2018	3.7
Social security		
Social assistance rate	2019	3.72

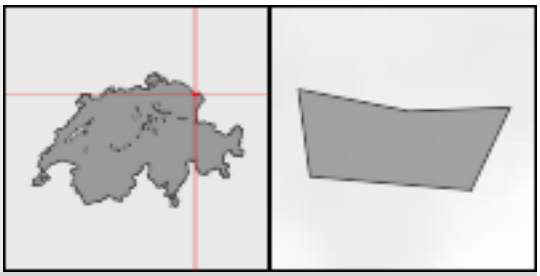

Rorschach

Voter shares of selected parties in % (National Council elections)		
FDP/PLR inclusive LP/PL-BS	2019	14.4
CVP	2019	12.4
SP	2019	25.0
SVP	2019	25.5
EVP/CSP	2019	1.7
GLP	2019	7.4
BDP	2019	0.4
PdA/Sol.	2019	0.0
GPS	2019	10.8
Small right-wing parties	2019	1.1

Rorschacherberg

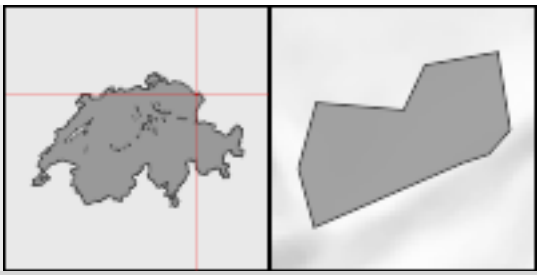

Population		
Residents	2019	7,382
Change in %	2010-2019	6.6
Population density per km²	2019	1,041.2
Age distribution in %		
0-19 years	2019	17.3
20-64 years	2019	61.9
65 years or over	2019	20.8
Foreign nationals in %	2019	28.7
Components of population change		
Crude marriage rate	2019	6.8
Crude divorce rate	2019	2.0
Crude birth rate	2019	10.2
Crude mortality rate	2019	7.0
Private households	2019	3,273
Size of households in persons	2019	2.23
Area		
Total surface area in km²	2016	7.1
Settlement and urban area in %	2004/09	29.9
Change in ha	1979/85-2004/09	37
Agricultural area in %	2004/09	44.7
Change in ha	1979/85-2004/09	-35
Wooded area in %	2004/09	25.3
Unproductive area in %	2004/09	0.1
Economy		
Employed total	2018	1,900
Primary sector	2018	46
Secondary sector	2018	386
Tertiary sector	2018	1,468
Business establishments total	2018	299
Primary sector	2018	16
Secondary sector	2018	54
Tertiary sector	2018	229
Construction and housing		
Dwelling vacancy rate	2020	5.13
New housing units per 1000 residents	2018	9.2
Social security		
Social assistance rate	2019	1.69

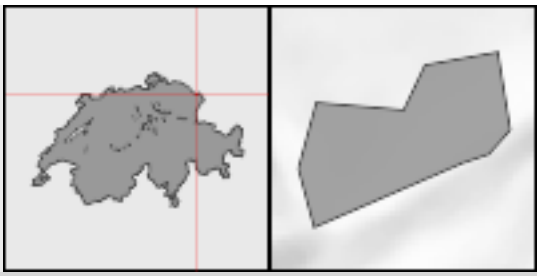

Rorschacherberg

Voter shares of selected parties in % (National Council elections)		
FDP/PLR inclusive LP/PL-BS	2019	16.9
CVP	2019	14.7
SP	2019	15.7
SVP	2019	33.7
EVP/CSP	2019	1.1
GLP	2019	7.1
BDP	2019	0.7
PdA/Sol.	2019	0.0
GPS	2019	7.8
Small right-wing parties	2019	1.6

Rossa

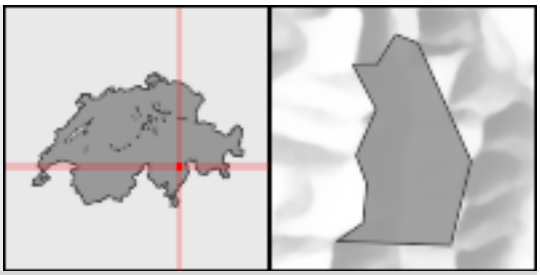

Population		
Residents	2019	151
Change in %	2010-2019	39.8
Population density per km²	2019	2.6
Age distribution in %		
0-19 years	2019	7.3
20-64 years	2019	56.3
65 years or over	2019	36.4
Foreign nationals in %	2019	11.9
Components of population change		
Crude marriage rate	2019	13.4
Crude divorce rate	2019	13.4
Crude birth rate	2019	6.7
Crude mortality rate	2019	13.4
Private households	2019	86
Size of households in persons	2019	1.74
Area		
Total surface area in km²	2016	58.9
Settlement and urban area in %	2004/09	0.6
Change in ha	1979/85-2004/09	9
Agricultural area in %	2004/09	7.1
Change in ha	1979/85-2004/09	-173
Wooded area in %	2004/09	46.1
Unproductive area in %	2004/09	46.2
Economy		
Employed total	2018	27
Primary sector	2018	5
Secondary sector	2018	X
Tertiary sector	2018	18
Business establishments total	2018	X
Primary sector	2018	X
Secondary sector	2018	X
Tertiary sector	2018	10
Construction and housing		
Dwelling vacancy rate	2020	1.20
New housing units per 1000 residents	2018	0.0
Social security		
Social assistance rate	2019	X

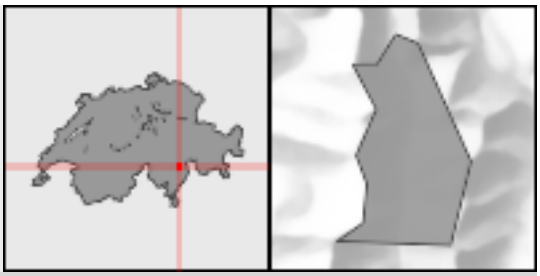

Rossa

Voter shares of selected parties in % (National Council elections)		
FDP/PLR inclusive LP/PL-BS	2019	10.0
CVP	2019	12.3
SP	2019	13.3
SVP	2019	40.7
EVP/CSP	2019	0.0
GLP	2019	0.7
BDP	2019	17.0
PdA/Sol.	2019	0.0
GPS	2019	6.0
Small right-wing parties	2019	0.0

Rossemaison

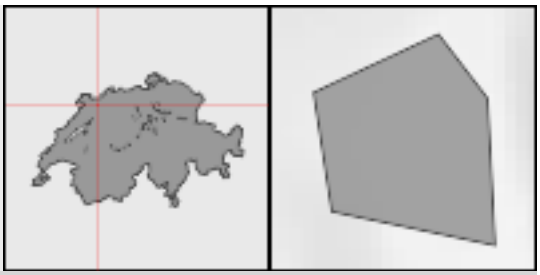

Population		
Residents	2019	674
Change in %	2010-2019	22.1
Population density per km²	2019	356.6
Age distribution in %		
0-19 years	2019	20.8
20-64 years	2019	58.8
65 years or over	2019	20.5
Foreign nationals in %	2019	11.3
Components of population change		
Crude marriage rate	2019	4.6
Crude divorce rate	2019	3.1
Crude birth rate	2019	16.8
Crude mortality rate	2019	0.0
Private households	2019	268
Size of households in persons	2019	2.51
Area		
Total surface area in km²	2016	1.9
Settlement and urban area in %	2004/09	15.0
Change in ha	1979/85-2004/09	5
Agricultural area in %	2004/09	66.8
Change in ha	1979/85-2004/09	-2
Wooded area in %	2004/09	18.1
Unproductive area in %	2004/09	0.0
Economy		
Employed total	2018	176
Primary sector	2018	18
Secondary sector	2018	60
Tertiary sector	2018	98
Business establishments total	2018	39
Primary sector	2018	7
Secondary sector	2018	11
Tertiary sector	2018	21
Construction and housing		
Dwelling vacancy rate	2020	5.71
New housing units per 1000 residents	2018	0.0
Social security		
Social assistance rate	2019	X

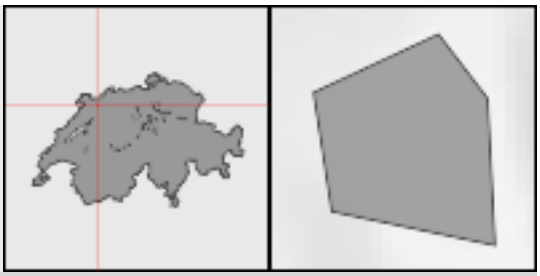

Rossemaison

Voter shares of selected parties in % (National Council elections)		
FDP/PLR inclusive LP/PL-BS	2019	5.4
CVP	2019	15.5
SP	2019	23.5
SVP	2019	16.7
EVP/CSP	2019	20.1
GLP	2019	0.0
BDP	2019	0.0
PdA/Sol.	2019	0.0
GPS	2019	18.7
Small right-wing parties	2019	0.0

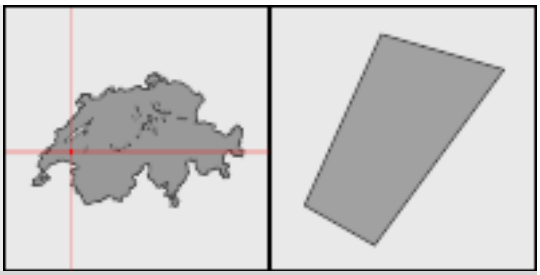

Rossenges

Population		
Residents	2019	84
Change in %	2010-2019	52.7
Population density per km²	2019	77.8
Age distribution in %		
0-19 years	2019	21.4
20-64 years	2019	63.1
65 years or over	2019	15.5
Foreign nationals in %	2019	21.4
Components of population change		
Crude marriage rate	2019	13.4
Crude divorce rate	2019	0.0
Crude birth rate	2019	0.0
Crude mortality rate	2019	0.0
Private households	2019	36
Size of households in persons	2019	2.33
Area		
Total surface area in km²	2016	1.1
Settlement and urban area in %	2004/09	4.7
Change in ha	1979/85-2004/09	2
Agricultural area in %	2004/09	91.5
Change in ha	1979/85-2004/09	-2
Wooded area in %	2004/09	3.8
Unproductive area in %	2004/09	0.0
Economy		
Employed total	2018	11
Primary sector	2018	6
Secondary sector	2018	X
Tertiary sector	2018	5
Business establishments total	2018	9
Primary sector	2018	X
Secondary sector	2018	X
Tertiary sector	2018	5
Construction and housing		
Dwelling vacancy rate	2020	0.00
New housing units per 1000 residents	2018	0.0
Social security		
Social assistance rate	2019	X

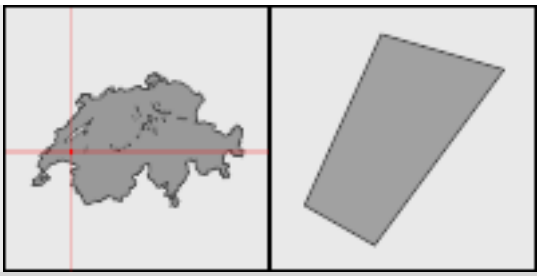

Rossenges

Voter shares of selected parties in % (National Council elections)		
FDP/PLR inclusive LP/PL-BS	2019	57.3
CVP	2019	0.0
SP	2019	0.2
SVP	2019	11.6
EVP/CSP	2019	0.8
GLP	2019	13.3
BDP	2019	0.0
PdA/Sol.	2019	0.0
GPS	2019	16.6
Small right-wing parties	2019	0.2

Rossinière

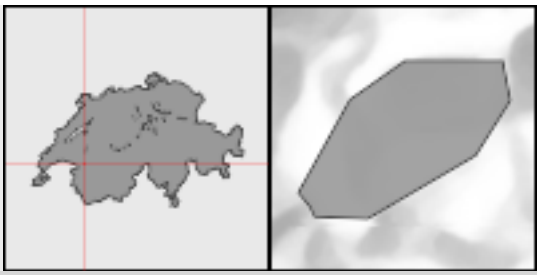

Population		
Residents	2019	543
Change in %	2010-2019	7.1
Population density per km²	2019	23.2
Age distribution in %		
0-19 years	2019	22.7
20-64 years	2019	55.8
65 years or over	2019	21.5
Foreign nationals in %	2019	13.1
Components of population change		
Crude marriage rate	2019	1.8
Crude divorce rate	2019	1.8
Crude birth rate	2019	12.9
Crude mortality rate	2019	9.2
Private households	2019	217
Size of households in persons	2019	2.40
Area		
Total surface area in km²	2016	23.4
Settlement and urban area in %	2004/09	2.7
Change in ha	1979/85-2004/09	15
Agricultural area in %	2004/09	38.2
Change in ha	1979/85-2004/09	-46
Wooded area in %	2004/09	49.6
Unproductive area in %	2004/09	9.5
Economy		
Employed total	2018	166
Primary sector	2018	29
Secondary sector	2018	49
Tertiary sector	2018	88
Business establishments total	2018	61
Primary sector	2018	11
Secondary sector	2018	15
Tertiary sector	2018	35
Construction and housing		
Dwelling vacancy rate	2020	0.00
New housing units per 1000 residents	2018	0.0
Social security		
Social assistance rate	2019	2.38

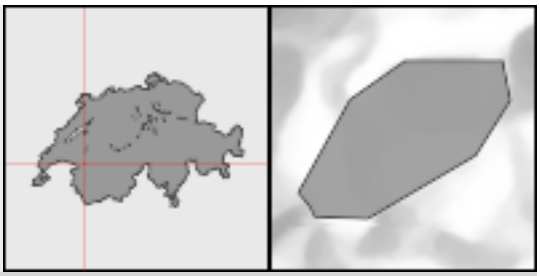

Rossinière

Voter shares of selected parties in % (National Council elections)		
FDP/PLR inclusive LP/PL-BS	2019	34.3
CVP	2019	2.1
SP	2019	10.7
SVP	2019	29.6
EVP/CSP	2019	2.9
GLP	2019	5.8
BDP	2019	0.2
PdA/Sol.	2019	1.7
GPS	2019	9.6
Small right-wing parties	2019	0.9

Rothenbrunnen

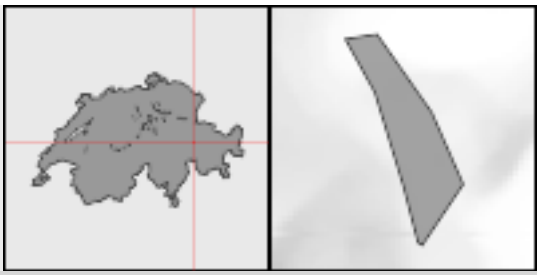

Population		
Residents	2019	304
Change in %	2010-2019	-3.2
Population density per km²	2019	97.7
Age distribution in %		
0-19 years	2019	19.7
20-64 years	2019	62.2
65 years or over	2019	18.1
Foreign nationals in %	2019	12.2
Components of population change		
Crude marriage rate	2019	0.0
Crude divorce rate	2019	3.3
Crude birth rate	2019	10.0
Crude mortality rate	2019	0.0
Private households	2019	131
Size of households in persons	2019	2.31
Area		
Total surface area in km²	2016	3.1
Settlement and urban area in %	2004/09	9.4
Change in ha	1979/85-2004/09	5
Agricultural area in %	2004/09	11.3
Change in ha	1979/85-2004/09	-9
Wooded area in %	2004/09	68.4
Unproductive area in %	2004/09	11.0
Economy		
Employed total	2018	493
Primary sector	2018	13
Secondary sector	2018	31
Tertiary sector	2018	449
Business establishments total	2018	27
Primary sector	2018	5
Secondary sector	2018	6
Tertiary sector	2018	16
Construction and housing		
Dwelling vacancy rate	2020	2.50
New housing units per 1000 residents	2018	0.0
Social security		
Social assistance rate	2019	X

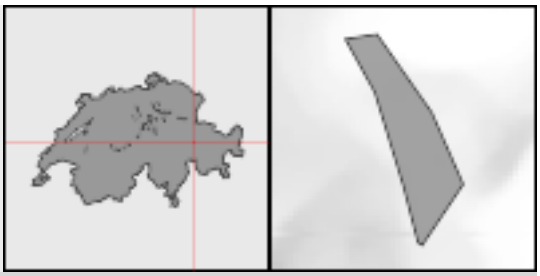

Rothenbrunnen

Voter shares of selected parties in % (National Council elections)		
FDP/PLR inclusive LP/PL-BS	2019	7.6
CVP	2019	7.3
SP	2019	19.8
SVP	2019	37.2
EVP/CSP	2019	0.0
GLP	2019	8.1
BDP	2019	13.1
PdA/Sol.	2019	0.0
GPS	2019	6.9
Small right-wing parties	2019	0.0

Rothenburg

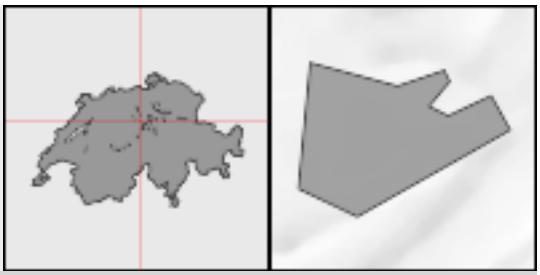

Population		
Residents	2019	7,678
Change in %	2010-2019	7.9
Population density per km²	2019	495.7
Age distribution in %		
0-19 years	2019	22.1
20-64 years	2019	59.7
65 years or over	2019	18.3
Foreign nationals in %	2019	11.2
Components of population change		
Crude marriage rate	2019	3.9
Crude divorce rate	2019	2.4
Crude birth rate	2019	7.7
Crude mortality rate	2019	6.0
Private households	2019	3,077
Size of households in persons	2019	2.46
Area		
Total surface area in km²	2016	15.5
Settlement and urban area in %	2004/09	17.8
Change in ha	1979/85-2004/09	61
Agricultural area in %	2004/09	65.7
Change in ha	1979/85-2004/09	-53
Wooded area in %	2004/09	16.2
Unproductive area in %	2004/09	0.3
Economy		
Employed total	2018	5,502
Primary sector	2018	170
Secondary sector	2018	1,002
Tertiary sector	2018	4,330
Business establishments total	2018	556
Primary sector	2018	66
Secondary sector	2018	92
Tertiary sector	2018	398
Construction and housing		
Dwelling vacancy rate	2020	0.67
New housing units per 1000 residents	2018	4.0
Social security		
Social assistance rate	2019	1.04

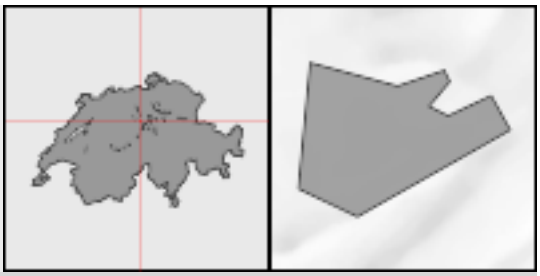

Rothenburg

Voter shares of selected parties in % (National Council elections)		
FDP/PLR inclusive LP/PL-BS	2019	13.8
CVP	2019	24.7
SP	2019	18.4
SVP	2019	25.0
EVP/CSP	2019	0.8
GLP	2019	7.2
BDP	2019	0.0
PdA/Sol.	2019	0.0
GPS	2019	9.6
Small right-wing parties	2019	0.0

Rothenfluh

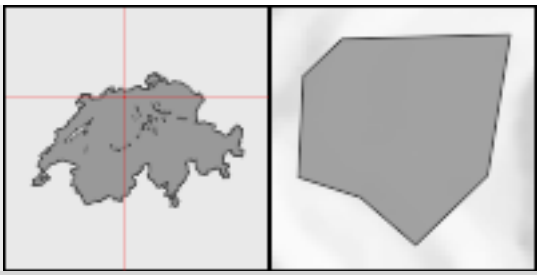

Population		
Residents	2019	764
Change in %	2010-2019	2.0
Population density per km²	2019	69.8
Age distribution in %		
0-19 years	2019	18.8
20-64 years	2019	62.4
65 years or over	2019	18.7
Foreign nationals in %	2019	8.9
Components of population change		
Crude marriage rate	2019	1.3
Crude divorce rate	2019	1.3
Crude birth rate	2019	5.2
Crude mortality rate	2019	14.4
Private households	2019	326
Size of households in persons	2019	2.30
Area		
Total surface area in km²	2016	11.0
Settlement and urban area in %	2004/09	3.8
Change in ha	1979/85-2004/09	1
Agricultural area in %	2004/09	40.0
Change in ha	1979/85-2004/09	-2
Wooded area in %	2004/09	56.1
Unproductive area in %	2004/09	0.1
Economy		
Employed total	2018	165
Primary sector	2018	42
Secondary sector	2018	50
Tertiary sector	2018	73
Business establishments total	2018	70
Primary sector	2018	17
Secondary sector	2018	11
Tertiary sector	2018	42
Construction and housing		
Dwelling vacancy rate	2020	0.00
New housing units per 1000 residents	2018	5.1
Social security		
Social assistance rate	2019	X

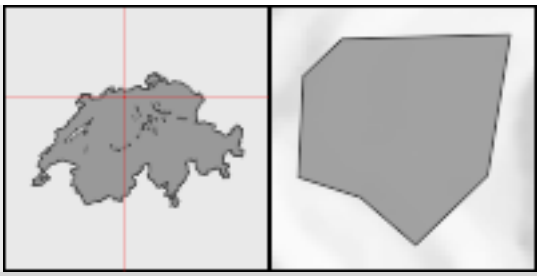

Rothenfluh

Voter shares of selected parties in % (National Council elections)		
FDP/PLR inclusive LP/PL-BS	2019	10.9
CVP	2019	3.1
SP	2019	17.1
SVP	2019	30.2
EVP/CSP	2019	6.5
GLP	2019	2.2
BDP	2019	2.2
PdA/Sol.	2019	0.0
GPS	2019	27.6
Small right-wing parties	2019	0.0

Schweizerische Eidgenossenschaft
Confédération suisse
Confederazione Svizzera
Confederaziun svizra

Eidgenössisches Departement des Innern EDI
Département fédéral de l'intérieur DFI
Bundesamt für Statistik BFS
Office fédéral de la statistique OFS

Rothenthurm

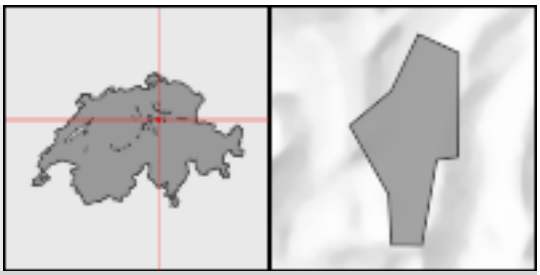

Population		
Residents	2019	2,460
Change in %	2010-2019	14.8
Population density per km²	2019	108.1
Age distribution in %		
0-19 years	2019	24.6
20-64 years	2019	62.6
65 years or over	2019	12.8
Foreign nationals in %	2019	16.3
Components of population change		
Crude marriage rate	2019	6.2
Crude divorce rate	2019	0.8
Crude birth rate	2019	9.4
Crude mortality rate	2019	3.7
Private households	2019	965
Size of households in persons	2019	2.53
Area		
Total surface area in km²	2016	22.8
Settlement and urban area in %	2004/09	4.2
Change in ha	1979/85-2004/09	24
Agricultural area in %	2004/09	43.2
Change in ha	1979/85-2004/09	-32
Wooded area in %	2004/09	48.6
Unproductive area in %	2004/09	4.0
Economy		
Employed total	2018	896
Primary sector	2018	125
Secondary sector	2018	293
Tertiary sector	2018	478
Business establishments total	2018	215
Primary sector	2018	47
Secondary sector	2018	40
Tertiary sector	2018	128
Construction and housing		
Dwelling vacancy rate	2020	1.51
New housing units per 1000 residents	2018	5.4
Social security		
Social assistance rate	2019	1.24

Rothenthurm

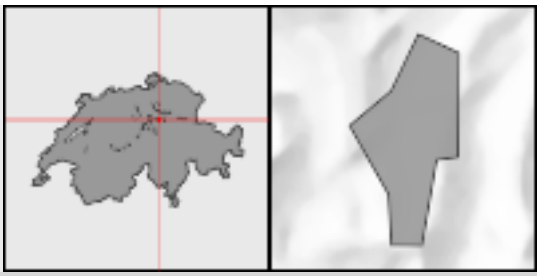

Voter shares of selected parties in % (National Council elections)

FDP/PLR inclusive LP/PL-BS	2019	11.2
CVP	2019	25.7
SP	2019	7.8
SVP	2019	54.8
EVP/CSP	2019	0.1
GLP	2019	0.4
BDP	2019	0.0
PdA/Sol.	2019	0.0
GPS	2019	0.2
Small right-wing parties	2019	0.0

Rothrist



Population		
Residents	2019	9,148
Change in %	2010-2019	16.5
Population density per km²	2019	772.0
Age distribution in %		
0-19 years	2019	21.0
20-64 years	2019	61.0
65 years or over	2019	18.0
Foreign nationals in %	2019	22.7
Components of population change		
Crude marriage rate	2019	4.3
Crude divorce rate	2019	2.7
Crude birth rate	2019	8.9
Crude mortality rate	2019	7.6
Private households	2019	3,856
Size of households in persons	2019	2.34
Area		
Total surface area in km²	2016	11.9
Settlement and urban area in %	2004/09	30.7
Change in ha	1979/85-2004/09	72
Agricultural area in %	2004/09	33.8
Change in ha	1979/85-2004/09	-77
Wooded area in %	2004/09	33.0
Unproductive area in %	2004/09	2.5
Economy		
Employed total	2018	4,878
Primary sector	2018	50
Secondary sector	2018	1,607
Tertiary sector	2018	3,221
Business establishments total	2018	555
Primary sector	2018	23
Secondary sector	2018	113
Tertiary sector	2018	419
Construction and housing		
Dwelling vacancy rate	2020	1.71
New housing units per 1000 residents	2018	8.1
Social security		
Social assistance rate	2019	2.79

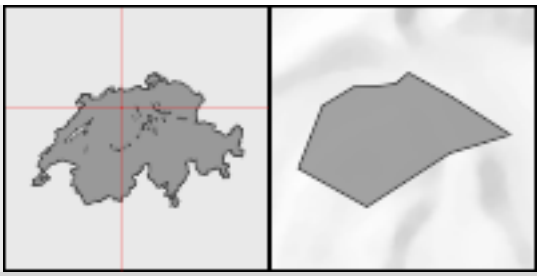

Rothrist

Voter shares of selected parties in % (National Council elections)		
FDP/PLR inclusive LP/PL-BS	2019	12.6
CVP	2019	4.6
SP	2019	13.5
SVP	2019	42.2
EVP/CSP	2019	5.4
GLP	2019	5.6
BDP	2019	2.6
PdA/Sol.	2019	0.0
GPS	2019	7.4
Small right-wing parties	2019	4.4

Schweizerische Eidgenossenschaft
Confédération suisse
Confederazione Svizzera
Confederaziun svizra

Eidgenössisches Departement des Innern EDI
Département fédéral de l'intérieur DFI
Bundesamt für Statistik BFS
Office fédéral de la statistique OFS

Rottenschwil

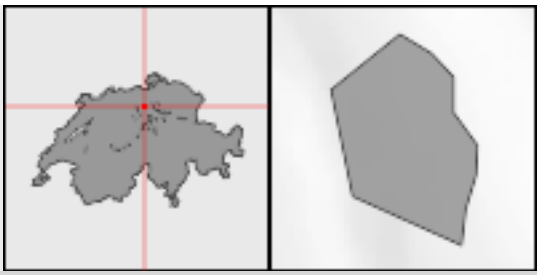

Population		
Residents	2019	910
Change in %	2010-2019	10.6
Population density per km²	2019	202.7
Age distribution in %		
0-19 years	2019	17.3
20-64 years	2019	68.5
65 years or over	2019	14.3
Foreign nationals in %	2019	14.8
Components of population change		
Crude marriage rate	2019	9.0
Crude divorce rate	2019	5.7
Crude birth rate	2019	9.0
Crude mortality rate	2019	5.7
Private households	2019	403
Size of households in persons	2019	2.23
Area		
Total surface area in km²	2016	4.5
Settlement and urban area in %	2004/09	7.4
Change in ha	1979/85-2004/09	9
Agricultural area in %	2004/09	55.6
Change in ha	1979/85-2004/09	-9
Wooded area in %	2004/09	24.0
Unproductive area in %	2004/09	13.0
Economy		
Employed total	2018	192
Primary sector	2018	27
Secondary sector	2018	45
Tertiary sector	2018	120
Business establishments total	2018	69
Primary sector	2018	11
Secondary sector	2018	14
Tertiary sector	2018	44
Construction and housing		
Dwelling vacancy rate	2020	2.48
New housing units per 1000 residents	2018	61.3
Social security		
Social assistance rate	2019	1.28

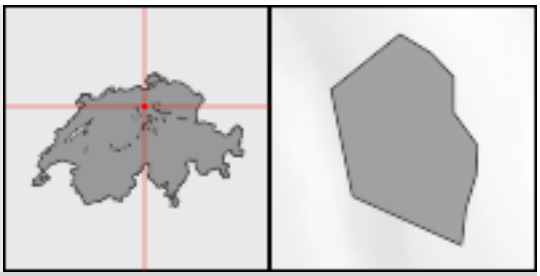

Rottenschwil

Voter shares of selected parties in % (National Council elections)

FDP/PLR inclusive LP/PL-BS	2019	7.2
CVP	2019	8.7
SP	2019	13.6
SVP	2019	48.9
EVP/CSP	2019	1.0
GLP	2019	7.7
BDP	2019	3.8
PdA/Sol.	2019	0.0
GPS	2019	7.7
Small right-wing parties	2019	0.1

Schweizerische Eidgenossenschaft
Confédération suisse
Confederazione Svizzera
Confederaziun svizra

Eidgenössisches Departement des Innern EDI
Département fédéral de l'intérieur DFI
Bundesamt für Statistik BFS
Office fédéral de la statistique OFS

Rougemont



Population		
Residents	2019	858
Change in %	2010-2019	-5.2
Population density per km²	2019	17.7
Age distribution in %		
0-19 years	2019	17.5
20-64 years	2019	55.0
65 years or over	2019	27.5
Foreign nationals in %	2019	36.2
Components of population change		
Crude marriage rate	2019	5.7
Crude divorce rate	2019	3.4
Crude birth rate	2019	10.3
Crude mortality rate	2019	17.2
Private households	2019	427
Size of households in persons	2019	2.00
Area		
Total surface area in km²	2016	48.5
Settlement and urban area in %	2004/09	2.7
Change in ha	1979/85-2004/09	43
Agricultural area in %	2004/09	47.8
Change in ha	1979/85-2004/09	-108
Wooded area in %	2004/09	34.0
Unproductive area in %	2004/09	15.5
Economy		
Employed total	2018	371
Primary sector	2018	62
Secondary sector	2018	77
Tertiary sector	2018	232
Business establishments total	2018	104
Primary sector	2018	25
Secondary sector	2018	18
Tertiary sector	2018	61
Construction and housing		
Dwelling vacancy rate	2020	2.04
New housing units per 1000 residents	2018	4.5
Social security		
Social assistance rate	2019	0.91



Rougemont

Voter shares of selected parties in % (National Council elections)		
FDP/PLR inclusive LP/PL-BS	2019	30.5
CVP	2019	1.0
SP	2019	10.9
SVP	2019	42.5
EVP/CSP	2019	1.0
GLP	2019	3.9
BDP	2019	0.7
PdA/Sol.	2019	1.1
GPS	2019	6.8
Small right-wing parties	2019	0.0

Schweizerische Eidgenossenschaft
Confédération suisse
Confederazione Svizzera
Confederaziun svizra

Eidgenössisches Departement des Innern EDI
Département fédéral de l'intérieur DFI
Bundesamt für Statistik BFS
Office fédéral de la statistique OFS

Roveredo (GR)

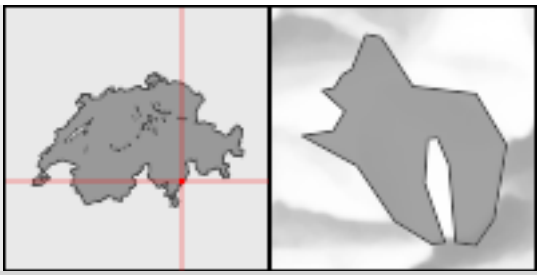

Population		
Residents	2019	2,581
Change in %	2010-2019	7.7
Population density per km²	2019	66.5
Age distribution in %		
0-19 years	2019	19.5
20-64 years	2019	61.5
65 years or over	2019	19.0
Foreign nationals in %	2019	24.3
Components of population change		
Crude marriage rate	2019	2.7
Crude divorce rate	2019	2.0
Crude birth rate	2019	10.6
Crude mortality rate	2019	7.8
Private households	2019	1,138
Size of households in persons	2019	2.24
Area		
Total surface area in km²	2016	38.8
Settlement and urban area in %	2004/09	3.7
Change in ha	1979/85-2004/09	38
Agricultural area in %	2004/09	7.6
Change in ha	1979/85-2004/09	-83
Wooded area in %	2004/09	75.8
Unproductive area in %	2004/09	12.9
Economy		
Employed total	2018	1,087
Primary sector	2018	52
Secondary sector	2018	234
Tertiary sector	2018	801
Business establishments total	2018	348
Primary sector	2018	23
Secondary sector	2018	44
Tertiary sector	2018	281
Construction and housing		
Dwelling vacancy rate	2020	1.97
New housing units per 1000 residents	2018	26.2
Social security		
Social assistance rate	2019	1.71

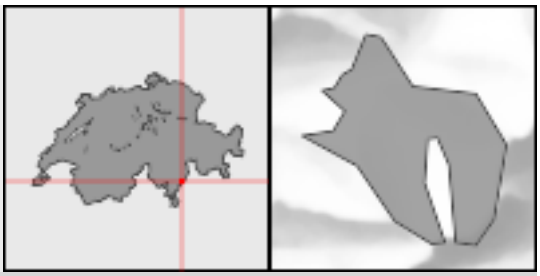

Roveredo (GR)

Voter shares of selected parties in % (National Council elections)		
FDP/PLR inclusive LP/PL-BS	2019	16.3
CVP	2019	7.9
SP	2019	27.4
SVP	2019	40.4
EVP/CSP	2019	0.0
GLP	2019	1.9
BDP	2019	1.4
PdA/Sol.	2019	0.0
GPS	2019	4.7
Small right-wing parties	2019	0.0

Rovio

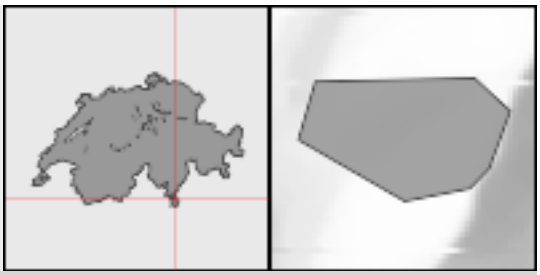

Population		
Residents	2019	817
Change in %	2010-2019	9.7
Population density per km²	2019	145.9
Age distribution in %		
0-19 years	2019	16.5
20-64 years	2019	60.7
65 years or over	2019	22.8
Foreign nationals in %	2019	20.4
Components of population change		
Crude marriage rate	2019	4.8
Crude divorce rate	2019	0.0
Crude birth rate	2019	3.6
Crude mortality rate	2019	8.5
Private households	2019	372
Size of households in persons	2019	2.18
Area		
Total surface area in km²	2016	5.6
Settlement and urban area in %	2004/09	6.9
Change in ha	1979/85-2004/09	12
Agricultural area in %	2004/09	6.9
Change in ha	1979/85-2004/09	-6
Wooded area in %	2004/09	79.3
Unproductive area in %	2004/09	6.9
Economy		
Employed total	2018	101
Primary sector	2018	11
Secondary sector	2018	24
Tertiary sector	2018	66
Business establishments total	2018	52
Primary sector	2018	X
Secondary sector	2018	12
Tertiary sector	2018	36
Construction and housing		
Dwelling vacancy rate	2020	3.62
New housing units per 1000 residents	2018	1.2
Social security		
Social assistance rate	2019	1.55

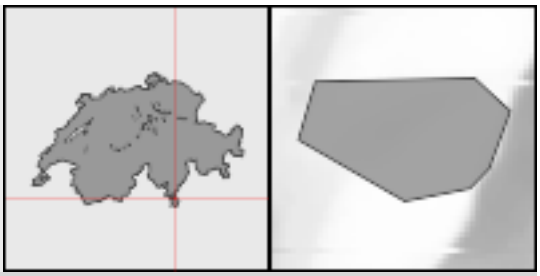

Rovio

Voter shares of selected parties in % (National Council elections)		
FDP/PLR inclusive LP/PL-BS	2019	14.1
CVP	2019	7.1
SP	2019	15.7
SVP	2019	12.3
EVP/CSP	2019	0.0
GLP	2019	1.5
BDP	2019	0.0
PdA/Sol.	2019	1.6
GPS	2019	22.2
Small right-wing parties	2019	21.9

Rovray

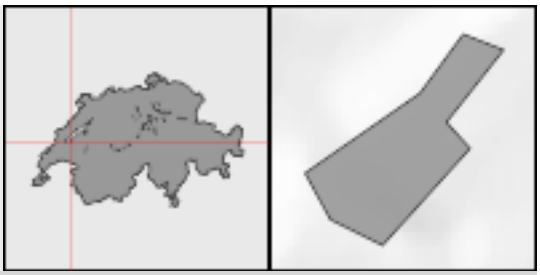

Population		
Residents	2019	185
Change in %	2010-2019	30.3
Population density per km²	2019	57.8
Age distribution in %		
0-19 years	2019	25.4
20-64 years	2019	60.0
65 years or over	2019	14.6
Foreign nationals in %	2019	13.0
Components of population change		
Crude marriage rate	2019	11.0
Crude divorce rate	2019	0.0
Crude birth rate	2019	11.0
Crude mortality rate	2019	0.0
Private households	2019	74
Size of households in persons	2019	2.49
Area		
Total surface area in km²	2016	3.2
Settlement and urban area in %	2004/09	6.8
Change in ha	1979/85-2004/09	10
Agricultural area in %	2004/09	73.4
Change in ha	1979/85-2004/09	-8
Wooded area in %	2004/09	19.8
Unproductive area in %	2004/09	0.0
Economy		
Employed total	2018	X
Primary sector	2018	31
Secondary sector	2018	6
Tertiary sector	2018	X
Business establishments total	2018	X
Primary sector	2018	10
Secondary sector	2018	X
Tertiary sector	2018	X
Construction and housing		
Dwelling vacancy rate	2020	0.00
New housing units per 1000 residents	2018	5.4
Social security		
Social assistance rate	2019	X

Rovray

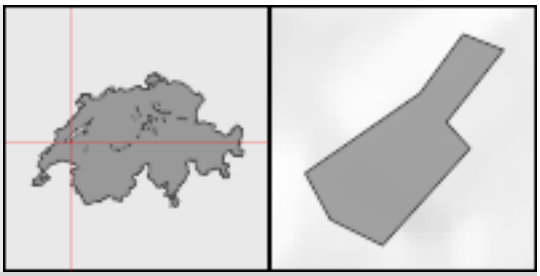

Voter shares of selected parties in % (National Council elections)		
FDP/PLR inclusive LP/PL-BS	2019	22.5
CVP	2019	0.1
SP	2019	13.1
SVP	2019	42.1
EVP/CSP	2019	0.3
GLP	2019	1.6
BDP	2019	0.6
PdA/Sol.	2019	3.5
GPS	2019	9.5
Small right-wing parties	2019	3.0

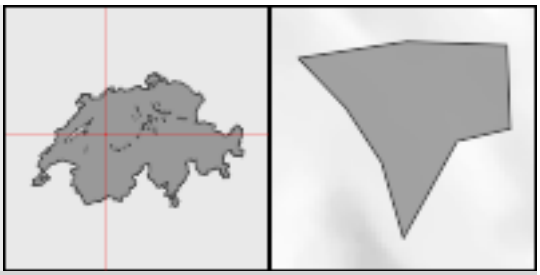

Rubigen

Population		
Residents	2019	2,877
Change in %	2010-2019	0.4
Population density per km²	2019	415.8
Age distribution in %		
0-19 years	2019	18.1
20-64 years	2019	59.5
65 years or over	2019	22.4
Foreign nationals in %	2019	7.8
Components of population change		
Crude marriage rate	2019	4.5
Crude divorce rate	2019	1.0
Crude birth rate	2019	7.9
Crude mortality rate	2019	7.2
Private households	2019	1,301
Size of households in persons	2019	2.20
Area		
Total surface area in km²	2016	6.9
Settlement and urban area in %	2004/09	20.9
Change in ha	1979/85-2004/09	27
Agricultural area in %	2004/09	53.3
Change in ha	1979/85-2004/09	-29
Wooded area in %	2004/09	20.0
Unproductive area in %	2004/09	5.8
Economy		
Employed total	2018	1,205
Primary sector	2018	62
Secondary sector	2018	341
Tertiary sector	2018	802
Business establishments total	2018	156
Primary sector	2018	19
Secondary sector	2018	25
Tertiary sector	2018	112
Construction and housing		
Dwelling vacancy rate	2020	1.06
New housing units per 1000 residents	2018	1.0
Social security		
Social assistance rate	2019	1.33

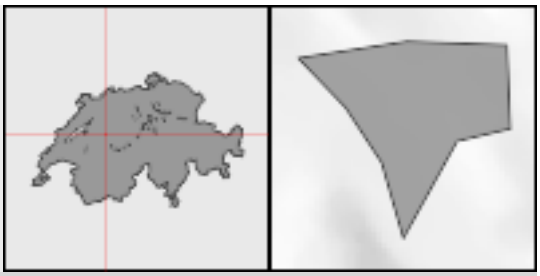

Rubigen

Voter shares of selected parties in % (National Council elections)		
FDP/PLR inclusive LP/PL-BS	2019	8.0
CVP	2019	1.2
SP	2019	16.8
SVP	2019	25.0
EVP/CSP	2019	3.6
GLP	2019	13.7
BDP	2019	13.9
PdA/Sol.	2019	0.2
GPS	2019	11.9
Small right-wing parties	2019	2.6

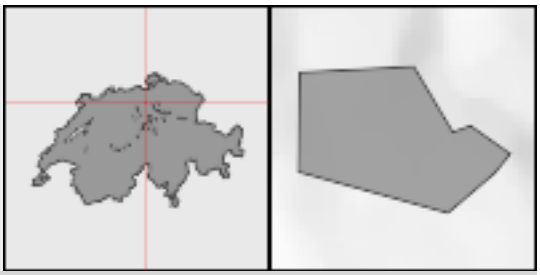

Rudolfstetten-Friedlisberg

Population		
Residents	2019	4,508
Change in %	2010-2019	6.7
Population density per km²	2019	920.0
Age distribution in %		
0-19 years	2019	21.4
20-64 years	2019	61.4
65 years or over	2019	17.2
Foreign nationals in %	2019	27.4
Components of population change		
Crude marriage rate	2019	5.8
Crude divorce rate	2019	1.8
Crude birth rate	2019	10.2
Crude mortality rate	2019	6.9
Private households	2019	1,893
Size of households in persons	2019	2.36
Area		
Total surface area in km²	2016	4.9
Settlement and urban area in %	2004/09	22.3
Change in ha	1979/85-2004/09	11
Agricultural area in %	2004/09	49.0
Change in ha	1979/85-2004/09	-11
Wooded area in %	2004/09	28.3
Unproductive area in %	2004/09	0.4
Economy		
Employed total	2018	1,026
Primary sector	2018	26
Secondary sector	2018	358
Tertiary sector	2018	642
Business establishments total	2018	233
Primary sector	2018	10
Secondary sector	2018	54
Tertiary sector	2018	169
Construction and housing		
Dwelling vacancy rate	2020	0.59
New housing units per 1000 residents	2018	0.7
Social security		
Social assistance rate	2019	1.38

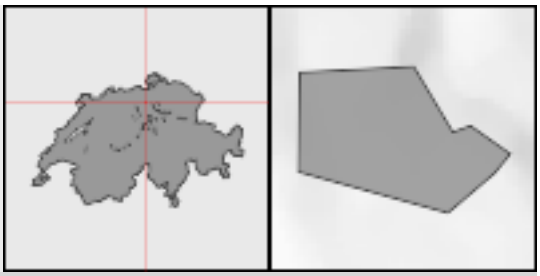

Rudolfstetten-Friedlisberg

Voter shares of selected parties in % (National Council elections)		
FDP/PLR inclusive LP/PL-BS	2019	11.8
CVP	2019	11.4
SP	2019	15.8
SVP	2019	33.8
EVP/CSP	2019	1.3
GLP	2019	10.7
BDP	2019	3.2
PdA/Sol.	2019	0.0
GPS	2019	9.0
Small right-wing parties	2019	0.8

Rue



Population		
Residents	2019	1,524
Change in %	2010-2019	25.5
Population density per km²	2019	136.1
Age distribution in %		
0-19 years	2019	23.6
20-64 years	2019	62.9
65 years or over	2019	13.5
Foreign nationals in %	2019	13.8
Components of population change		
Crude marriage rate	2019	4.6
Crude divorce rate	2019	2.0
Crude birth rate	2019	11.8
Crude mortality rate	2019	9.8
Private households	2019	632
Size of households in persons	2019	2.39
Area		
Total surface area in km²	2016	11.2
Settlement and urban area in %	2004/09	8.7
Change in ha	1979/85-2004/09	18
Agricultural area in %	2004/09	71.8
Change in ha	1979/85-2004/09	-16
Wooded area in %	2004/09	18.8
Unproductive area in %	2004/09	0.7
Economy		
Employed total	2018	228
Primary sector	2018	71
Secondary sector	2018	23
Tertiary sector	2018	134
Business establishments total	2018	101
Primary sector	2018	30
Secondary sector	2018	15
Tertiary sector	2018	56
Construction and housing		
Dwelling vacancy rate	2020	3.19
New housing units per 1000 residents	2018	8.0
Social security		
Social assistance rate	2019	1.25



Rue

Voter shares of selected parties in % (National Council elections)		
FDP/PLR inclusive LP/PL-BS	2019	13.2
CVP	2019	14.7
SP	2019	17.9
SVP	2019	26.2
EVP/CSP	2019	2.1
GLP	2019	6.0
BDP	2019	1.1
PdA/Sol.	2019	0.0
GPS	2019	11.0
Small right-wing parties	2019	0.8

Schweizerische Eidgenossenschaft
Confédération suisse
Confederazione Svizzera
Confederaziun svizra

Eidgenössisches Departement des Innern EDI
Département fédéral de l'intérieur DFI
Bundesamt für Statistik BFS
Office fédéral de la statistique OFS

Rüderswil



Population		
Residents	2019	2,392
Change in %	2010-2019	0.5
Population density per km²	2019	139.0
Age distribution in %		
0-19 years	2019	20.8
20-64 years	2019	59.9
65 years or over	2019	19.3
Foreign nationals in %	2019	3.4
Components of population change		
Crude marriage rate	2019	2.5
Crude divorce rate	2019	1.7
Crude birth rate	2019	12.6
Crude mortality rate	2019	6.7
Private households	2019	1,038
Size of households in persons	2019	2.27
Area		
Total surface area in km²	2016	17.2
Settlement and urban area in %	2004/09	7.3
Change in ha	1979/85-2004/09	31
Agricultural area in %	2004/09	68.3
Change in ha	1979/85-2004/09	-28
Wooded area in %	2004/09	23.5
Unproductive area in %	2004/09	0.9
Economy		
Employed total	2018	784
Primary sector	2018	218
Secondary sector	2018	218
Tertiary sector	2018	348
Business establishments total	2018	223
Primary sector	2018	85
Secondary sector	2018	46
Tertiary sector	2018	92
Construction and housing		
Dwelling vacancy rate	2020	1.27
New housing units per 1000 residents	2018	3.0
Social security		
Social assistance rate	2019	3.06



Rüderswil

Voter shares of selected parties in % (National Council elections)		
FDP/PLR inclusive LP/PL-BS	2019	3.1
CVP	2019	0.7
SP	2019	6.8
SVP	2019	52.7
EVP/CSP	2019	3.0
GLP	2019	4.5
BDP	2019	14.3
PdA/Sol.	2019	0.2
GPS	2019	5.7
Small right-wing parties	2019	5.5

Rüdlingen

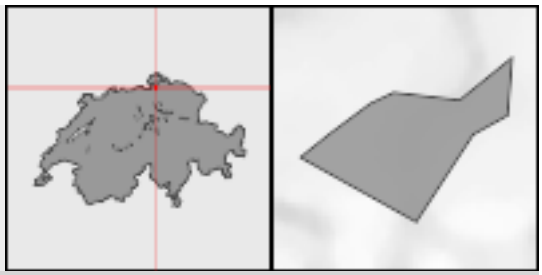

Population		
Residents	2019	781
Change in %	2010-2019	9.5
Population density per km²	2019	141.5
Age distribution in %		
0-19 years	2019	19.6
20-64 years	2019	58.3
65 years or over	2019	22.2
Foreign nationals in %	2019	12.4
Components of population change		
Crude marriage rate	2019	10.5
Crude divorce rate	2019	2.6
Crude birth rate	2019	9.1
Crude mortality rate	2019	2.6
Private households	2019	335
Size of households in persons	2019	2.33
Area		
Total surface area in km²	2016	5.5
Settlement and urban area in %	2004/09	10.8
Change in ha	1979/85-2004/09	7
Agricultural area in %	2004/09	46.3
Change in ha	1979/85-2004/09	-8
Wooded area in %	2004/09	32.9
Unproductive area in %	2004/09	9.9
Economy		
Employed total	2018	207
Primary sector	2018	49
Secondary sector	2018	61
Tertiary sector	2018	97
Business establishments total	2018	68
Primary sector	2018	16
Secondary sector	2018	17
Tertiary sector	2018	35
Construction and housing		
Dwelling vacancy rate	2020	0.54
New housing units per 1000 residents	2018	1.3
Social security		
Social assistance rate	2019	X

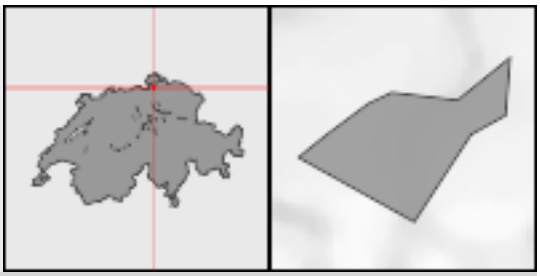

Rüdlingen

Voter shares of selected parties in % (National Council elections)		
FDP/PLR inclusive LP/PL-BS	2019	9.1
CVP	2019	1.1
SP	2019	16.9
SVP	2019	52.9
EVP/CSP	2019	1.5
GLP	2019	9.5
BDP	2019	0.0
PdA/Sol.	2019	0.0
GPS	2019	6.6
Small right-wing parties	2019	1.0

Rüdtligen-Alchenflüh

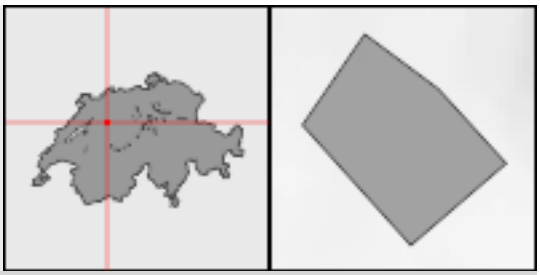

Population		
Residents	2019	2,419
Change in %	2010-2019	11.5
Population density per km²	2019	889.3
Age distribution in %		
0-19 years	2019	19.0
20-64 years	2019	63.4
65 years or over	2019	17.7
Foreign nationals in %	2019	26.3
Components of population change		
Crude marriage rate	2019	2.9
Crude divorce rate	2019	2.1
Crude birth rate	2019	7.0
Crude mortality rate	2019	8.7
Private households	2019	1,111
Size of households in persons	2019	2.15
Area		
Total surface area in km²	2016	2.7
Settlement and urban area in %	2004/09	30.6
Change in ha	1979/85-2004/09	20
Agricultural area in %	2004/09	61.3
Change in ha	1979/85-2004/09	-19
Wooded area in %	2004/09	6.3
Unproductive area in %	2004/09	1.8
Economy		
Employed total	2018	1,131
Primary sector	2018	35
Secondary sector	2018	378
Tertiary sector	2018	718
Business establishments total	2018	104
Primary sector	2018	7
Secondary sector	2018	18
Tertiary sector	2018	79
Construction and housing		
Dwelling vacancy rate	2020	2.21
New housing units per 1000 residents	2018	0.4
Social security		
Social assistance rate	2019	5.29

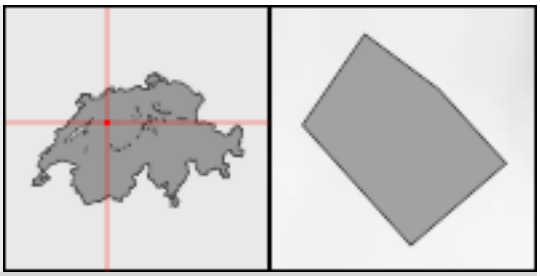

Rüdtligen-Alchenflüh

Voter shares of selected parties in % (National Council elections)

FDP/PLR inclusive LP/PL-BS	2019	8.9
CVP	2019	1.4
SP	2019	10.5
SVP	2019	43.5
EVP/CSP	2019	2.7
GLP	2019	7.8
BDP	2019	10.0
PdA/Sol.	2019	0.1
GPS	2019	9.9
Small right-wing parties	2019	1.2

Rüeggisberg

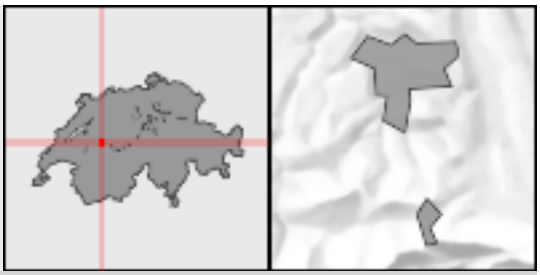

Population		
Residents	2019	1,761
Change in %	2010-2019	-5.4
Population density per km²	2019	49.2
Age distribution in %		
0-19 years	2019	17.2
20-64 years	2019	60.8
65 years or over	2019	22.0
Foreign nationals in %	2019	4.6
Components of population change		
Crude marriage rate	2019	4.5
Crude divorce rate	2019	3.9
Crude birth rate	2019	7.3
Crude mortality rate	2019	9.0
Private households	2019	801
Size of households in persons	2019	2.15
Area		
Total surface area in km²	2016	35.8
Settlement and urban area in %	2004/09	4.3
Change in ha	1979/85-2004/09	8
Agricultural area in %	2004/09	64.3
Change in ha	1979/85-2004/09	-15
Wooded area in %	2004/09	29.5
Unproductive area in %	2004/09	1.8
Economy		
Employed total	2018	623
Primary sector	2018	290
Secondary sector	2018	95
Tertiary sector	2018	238
Business establishments total	2018	222
Primary sector	2018	118
Secondary sector	2018	27
Tertiary sector	2018	77
Construction and housing		
Dwelling vacancy rate	2020	1.11
New housing units per 1000 residents	2018	0.0
Social security		
Social assistance rate	2019	2.12

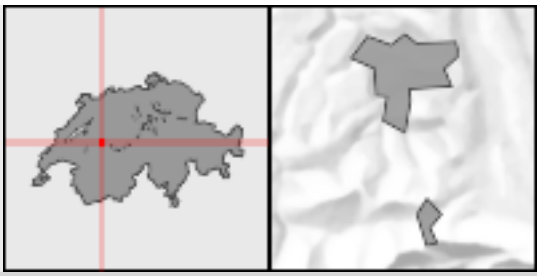

Rüeggisberg

Voter shares of selected parties in % (National Council elections)		
FDP/PLR inclusive LP/PL-BS	2019	3.4
CVP	2019	0.3
SP	2019	7.6
SVP	2019	56.0
EVP/CSP	2019	3.5
GLP	2019	3.7
BDP	2019	8.7
PdA/Sol.	2019	0.1
GPS	2019	6.8
Small right-wing parties	2019	5.7

Schweizerische Eidgenossenschaft
Confédération suisse
Confederazione Svizzera
Confederaziun svizra

Eidgenössisches Departement des Innern EDI
Département fédéral de l'intérieur DFI
Bundesamt für Statistik BFS
Office fédéral de la statistique OFS



Rüegsau

Population		
Residents	2019	3,224
Change in %	2010-2019	5.8
Population density per km²	2019	214.1
Age distribution in %		
0-19 years	2019	19.5
20-64 years	2019	57.9
65 years or over	2019	22.6
Foreign nationals in %	2019	4.7
Components of population change		
Crude marriage rate	2019	3.1
Crude divorce rate	2019	1.5
Crude birth rate	2019	8.3
Crude mortality rate	2019	10.2
Private households	2019	1,442
Size of households in persons	2019	2.20
Area		
Total surface area in km²	2016	15.1
Settlement and urban area in %	2004/09	8.6
Change in ha	1979/85-2004/09	29
Agricultural area in %	2004/09	67.5
Change in ha	1979/85-2004/09	-25
Wooded area in %	2004/09	23.0
Unproductive area in %	2004/09	0.9
Economy		
Employed total	2018	1,274
Primary sector	2018	182
Secondary sector	2018	458
Tertiary sector	2018	634
Business establishments total	2018	216
Primary sector	2018	66
Secondary sector	2018	30
Tertiary sector	2018	120
Construction and housing		
Dwelling vacancy rate	2020	1.85
New housing units per 1000 residents	2018	0.0
Social security		
Social assistance rate	2019	2.06



Rüegsau

Voter shares of selected parties in % (National Council elections)		
FDP/PLR inclusive LP/PL-BS	2019	5.1
CVP	2019	1.0
SP	2019	7.5
SVP	2019	39.8
EVP/CSP	2019	6.2
GLP	2019	6.0
BDP	2019	14.2
PdA/Sol.	2019	0.2
GPS	2019	7.1
Small right-wing parties	2019	8.8

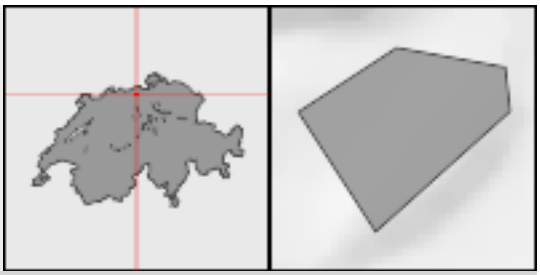

Rüfenach

Population		
Residents	2019	841
Change in %	2010-2019	-2.9
Population density per km²	2019	201.7
Age distribution in %		
0-19 years	2019	18.9
20-64 years	2019	62.1
65 years or over	2019	19.0
Foreign nationals in %	2019	11.9
Components of population change		
Crude marriage rate	2019	1.2
Crude divorce rate	2019	1.2
Crude birth rate	2019	5.9
Crude mortality rate	2019	7.1
Private households	2019	329
Size of households in persons	2019	2.55
Area		
Total surface area in km²	2016	4.2
Settlement and urban area in %	2004/09	11.5
Change in ha	1979/85-2004/09	10
Agricultural area in %	2004/09	47.4
Change in ha	1979/85-2004/09	-9
Wooded area in %	2004/09	40.7
Unproductive area in %	2004/09	0.5
Economy		
Employed total	2018	197
Primary sector	2018	45
Secondary sector	2018	15
Tertiary sector	2018	137
Business establishments total	2018	57
Primary sector	2018	16
Secondary sector	2018	5
Tertiary sector	2018	36
Construction and housing		
Dwelling vacancy rate	2020	0.27
New housing units per 1000 residents	2018	0.0
Social security		
Social assistance rate	2019	X

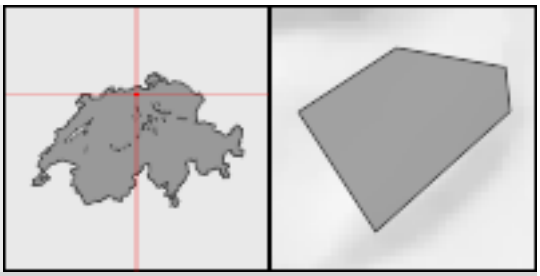

Rüfenach

Voter shares of selected parties in % (National Council elections)		
FDP/PLR inclusive LP/PL-BS	2019	14.0
CVP	2019	8.6
SP	2019	14.6
SVP	2019	34.3
EVP/CSP	2019	6.1
GLP	2019	9.2
BDP	2019	3.0
PdA/Sol.	2019	0.0
GPS	2019	7.7
Small right-wing parties	2019	0.4

Rümikon

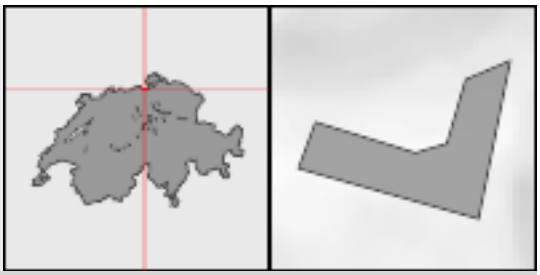

Population		
Residents	2019	334
Change in %	2010-2019	38.0
Population density per km²	2019	115.2
Age distribution in %		
0-19 years	2019	18.6
20-64 years	2019	67.4
65 years or over	2019	14.1
Foreign nationals in %	2019	34.4
Components of population change		
Crude marriage rate	2019	6.0
Crude divorce rate	2019	0.0
Crude birth rate	2019	21.0
Crude mortality rate	2019	6.0
Private households	2019	155
Size of households in persons	2019	2.14
Area		
Total surface area in km²	2016	2.9
Settlement and urban area in %	2004/09	8.2
Change in ha	1979/85-2004/09	0
Agricultural area in %	2004/09	41.0
Change in ha	1979/85-2004/09	1
Wooded area in %	2004/09	44.4
Unproductive area in %	2004/09	6.5
Economy		
Employed total	2018	66
Primary sector	2018	6
Secondary sector	2018	16
Tertiary sector	2018	44
Business establishments total	2018	X
Primary sector	2018	X
Secondary sector	2018	8
Tertiary sector	2018	11
Construction and housing		
Dwelling vacancy rate	2020	6.63
New housing units per 1000 residents	2018	12.8
Social security		
Social assistance rate	2019	2.40

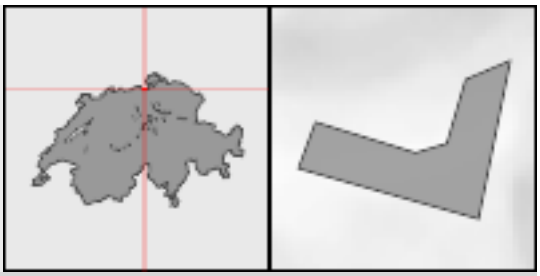

Rümikon

Voter shares of selected parties in % (National Council elections)		
FDP/PLR inclusive LP/PL-BS	2019	10.7
CVP	2019	11.0
SP	2019	7.3
SVP	2019	46.2
EVP/CSP	2019	0.6
GLP	2019	5.5
BDP	2019	7.4
PdA/Sol.	2019	0.0
GPS	2019	7.4
Small right-wing parties	2019	0.4

Rümlang

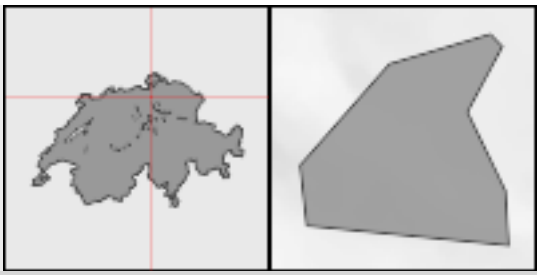

Population		
Residents	2019	8,233
Change in %	2010-2019	22.4
Population density per km²	2019	663.4
Age distribution in %		
0-19 years	2019	20.9
20-64 years	2019	63.7
65 years or over	2019	15.4
Foreign nationals in %	2019	29.8
Components of population change		
Crude marriage rate	2019	3.5
Crude divorce rate	2019	2.3
Crude birth rate	2019	12.1
Crude mortality rate	2019	5.6
Private households	2019	3,536
Size of households in persons	2019	2.30
Area		
Total surface area in km²	2016	12.4
Settlement and urban area in %	2004/09	29.3
Change in ha	1979/85-2004/09	89
Agricultural area in %	2004/09	46.5
Change in ha	1979/85-2004/09	-90
Wooded area in %	2004/09	21.4
Unproductive area in %	2004/09	2.7
Economy		
Employed total	2018	6,277
Primary sector	2018	100
Secondary sector	2018	1,869
Tertiary sector	2018	4,308
Business establishments total	2018	738
Primary sector	2018	25
Secondary sector	2018	149
Tertiary sector	2018	564
Construction and housing		
Dwelling vacancy rate	2020	1.12
New housing units per 1000 residents	2018	2.1
Social security		
Social assistance rate	2019	2.77

Rümlang

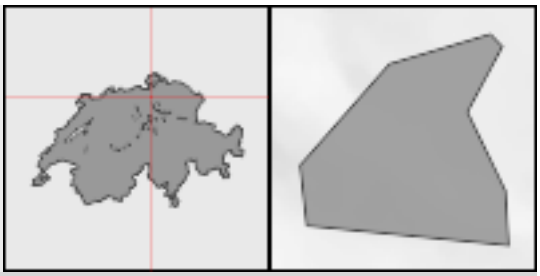

Voter shares of selected parties in % (National Council elections)

FDP/PLR inclusive LP/PL-BS	2019	8.7
CVP	2019	3.4
SP	2019	19.8
SVP	2019	41.6
EVP/CSP	2019	2.5
GLP	2019	9.9
BDP	2019	2.1
PdA/Sol.	2019	0.2
GPS	2019	6.3
Small right-wing parties	2019	4.0

Rümlingen

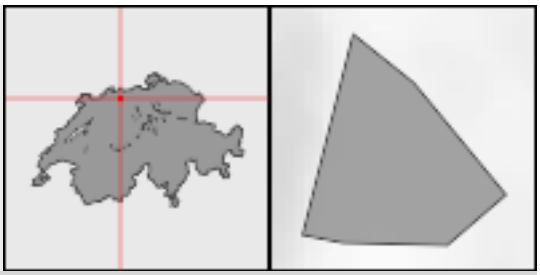

Population		
Residents	2019	430
Change in %	2010-2019	17.5
Population density per km²	2019	188.6
Age distribution in %		
0-19 years	2019	24.9
20-64 years	2019	58.6
65 years or over	2019	16.5
Foreign nationals in %	2019	22.3
Components of population change		
Crude marriage rate	2019	2.4
Crude divorce rate	2019	2.4
Crude birth rate	2019	11.8
Crude mortality rate	2019	11.8
Private households	2019	167
Size of households in persons	2019	2.54
Area		
Total surface area in km²	2016	2.3
Settlement and urban area in %	2004/09	10.5
Change in ha	1979/85-2004/09	2
Agricultural area in %	2004/09	48.0
Change in ha	1979/85-2004/09	-1
Wooded area in %	2004/09	40.2
Unproductive area in %	2004/09	1.3
Economy		
Employed total	2018	154
Primary sector	2018	14
Secondary sector	2018	88
Tertiary sector	2018	52
Business establishments total	2018	32
Primary sector	2018	5
Secondary sector	2018	9
Tertiary sector	2018	18
Construction and housing		
Dwelling vacancy rate	2020	1.63
New housing units per 1000 residents	2018	17.9
Social security		
Social assistance rate	2019	3.57

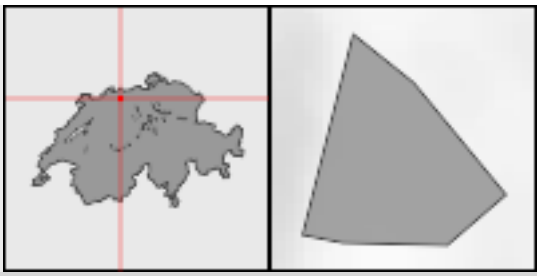

Rümlingen

Voter shares of selected parties in % (National Council elections)		
FDP/PLR inclusive LP/PL-BS	2019	10.7
CVP	2019	3.7
SP	2019	25.0
SVP	2019	42.0
EVP/CSP	2019	2.1
GLP	2019	2.3
BDP	2019	0.6
PdA/Sol.	2019	0.0
GPS	2019	13.6
Small right-wing parties	2019	0.0

Rünenberg

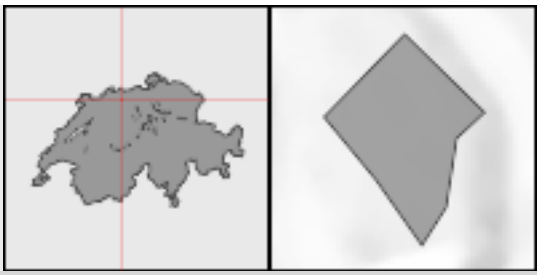

Population		
Residents	2019	746
Change in %	2010-2019	-5.6
Population density per km²	2019	150.1
Age distribution in %		
0-19 years	2019	18.0
20-64 years	2019	55.9
65 years or over	2019	26.1
Foreign nationals in %	2019	8.2
Components of population change		
Crude marriage rate	2019	5.3
Crude divorce rate	2019	8.0
Crude birth rate	2019	5.3
Crude mortality rate	2019	9.3
Private households	2019	337
Size of households in persons	2019	2.21
Area		
Total surface area in km²	2016	5.0
Settlement and urban area in %	2004/09	6.9
Change in ha	1979/85-2004/09	10
Agricultural area in %	2004/09	55.4
Change in ha	1979/85-2004/09	-12
Wooded area in %	2004/09	37.5
Unproductive area in %	2004/09	0.2
Economy		
Employed total	2018	146
Primary sector	2018	31
Secondary sector	2018	40
Tertiary sector	2018	75
Business establishments total	2018	56
Primary sector	2018	12
Secondary sector	2018	11
Tertiary sector	2018	33
Construction and housing		
Dwelling vacancy rate	2020	0.26
New housing units per 1000 residents	2018	7.7
Social security		
Social assistance rate	2019	0.92

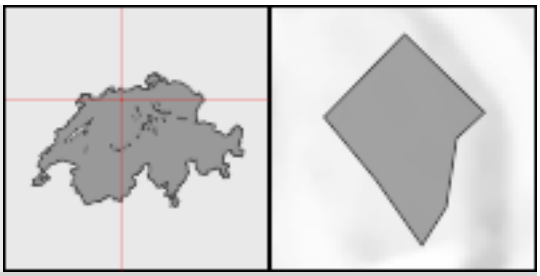

Rünenberg

Voter shares of selected parties in % (National Council elections)		
FDP/PLR inclusive LP/PL-BS	2019	10.5
CVP	2019	1.9
SP	2019	19.3
SVP	2019	35.3
EVP/CSP	2019	0.9
GLP	2019	8.1
BDP	2019	1.7
PdA/Sol.	2019	0.0
GPS	2019	22.4
Small right-wing parties	2019	0.0

Schweizerische Eidgenossenschaft
Confédération suisse
Confederazione Svizzera
Confederaziun svizra

Eidgenössisches Departement des Innern EDI
Département fédéral de l'intérieur DFI
Bundesamt für Statistik BFS
Office fédéral de la statistique OFS

Rüschegg

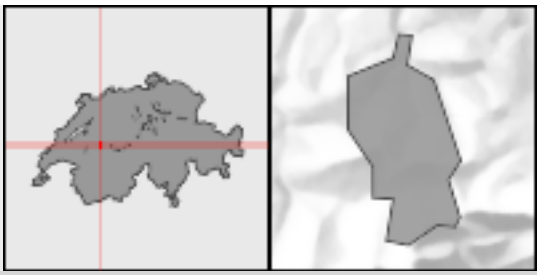

Population		
Residents	2019	1,676
Change in %	2010-2019	1.2
Population density per km²	2019	29.2
Age distribution in %		
0-19 years	2019	17.7
20-64 years	2019	58.7
65 years or over	2019	23.7
Foreign nationals in %	2019	3.9
Components of population change		
Crude marriage rate	2019	9.0
Crude divorce rate	2019	1.8
Crude birth rate	2019	5.4
Crude mortality rate	2019	5.4
Private households	2019	799
Size of households in persons	2019	2.08
Area		
Total surface area in km²	2016	57.3
Settlement and urban area in %	2004/09	3.0
Change in ha	1979/85-2004/09	35
Agricultural area in %	2004/09	41.6
Change in ha	1979/85-2004/09	-90
Wooded area in %	2004/09	49.7
Unproductive area in %	2004/09	5.7
Economy		
Employed total	2018	443
Primary sector	2018	150
Secondary sector	2018	82
Tertiary sector	2018	211
Business establishments total	2018	147
Primary sector	2018	58
Secondary sector	2018	18
Tertiary sector	2018	71
Construction and housing		
Dwelling vacancy rate	2020	1.45
New housing units per 1000 residents	2018	3.7
Social security		
Social assistance rate	2019	2.77

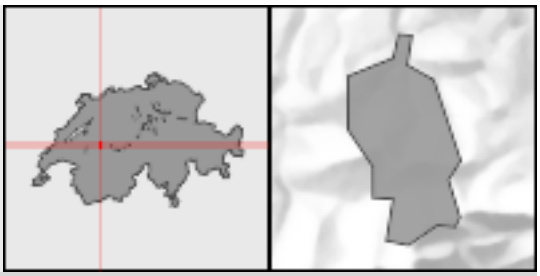

Rüschegg

Voter shares of selected parties in % (National Council elections)

FDP/PLR inclusive LP/PL-BS	2019	5.2
CVP	2019	0.8
SP	2019	9.4
SVP	2019	47.5
EVP/CSP	2019	1.5
GLP	2019	5.3
BDP	2019	13.9
PdA/Sol.	2019	0.9
GPS	2019	7.5
Small right-wing parties	2019	3.3

Rüschlikon

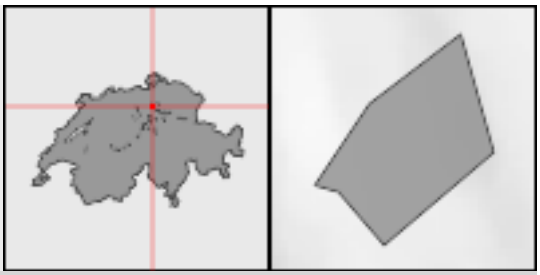

Population		
Residents	2019	6,092
Change in %	2010-2019	16.5
Population density per km²	2019	2,079.2
Age distribution in %		
0-19 years	2019	22.0
20-64 years	2019	59.2
65 years or over	2019	18.8
Foreign nationals in %	2019	33.7
Components of population change		
Crude marriage rate	2019	5.4
Crude divorce rate	2019	1.3
Crude birth rate	2019	12.4
Crude mortality rate	2019	8.4
Private households	2019	2,551
Size of households in persons	2019	2.36
Area		
Total surface area in km²	2016	2.9
Settlement and urban area in %	2004/09	59.4
Change in ha	1979/85-2004/09	13
Agricultural area in %	2004/09	17.7
Change in ha	1979/85-2004/09	-12
Wooded area in %	2004/09	22.2
Unproductive area in %	2004/09	0.7
Economy		
Employed total	2018	3,050
Primary sector	2018	5
Secondary sector	2018	265
Tertiary sector	2018	2,780
Business establishments total	2018	X
Primary sector	2018	X
Secondary sector	2018	45
Tertiary sector	2018	389
Construction and housing		
Dwelling vacancy rate	2020	0.60
New housing units per 1000 residents	2018	2.4
Social security		
Social assistance rate	2019	0.91

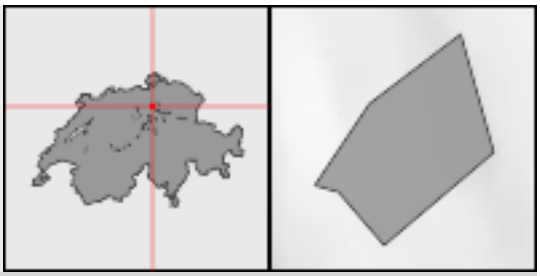

Rüschlikon

Voter shares of selected parties in % (National Council elections)		
FDP/PLR inclusive LP/PL-BS	2019	26.0
CVP	2019	6.3
SP	2019	11.0
SVP	2019	24.0
EVP/CSP	2019	2.4
GLP	2019	16.6
BDP	2019	1.3
PdA/Sol.	2019	0.0
GPS	2019	11.1
Small right-wing parties	2019	0.5

Rüte

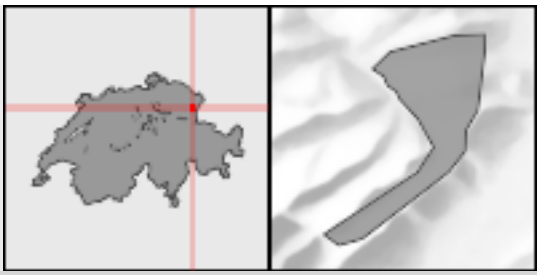

Population		
Residents	2019	3,692
Change in %	2010-2019	10.0
Population density per km²	2019	90.4
Age distribution in %		
0-19 years	2019	23.7
20-64 years	2019	58.6
65 years or over	2019	17.7
Foreign nationals in %	2019	5.4
Components of population change		
Crude marriage rate	2019	0.0
Crude divorce rate	2019	0.0
Crude birth rate	2019	0.0
Crude mortality rate	2019	0.0
Private households	2019	1,421
Size of households in persons	2019	2.58
Area		
Total surface area in km²	2016	40.8
Settlement and urban area in %	2004/09	3.8
Change in ha	1979/85-2004/09	48
Agricultural area in %	2004/09	54.7
Change in ha	1979/85-2004/09	-44
Wooded area in %	2004/09	31.4
Unproductive area in %	2004/09	10.0
Economy		
Employed total	2018	1,310
Primary sector	2018	254
Secondary sector	2018	468
Tertiary sector	2018	588
Business establishments total	2018	327
Primary sector	2018	117
Secondary sector	2018	50
Tertiary sector	2018	160
Construction and housing		
Dwelling vacancy rate	2020	2.49
New housing units per 1000 residents	2018	22.2
Social security		
Social assistance rate	2019	X

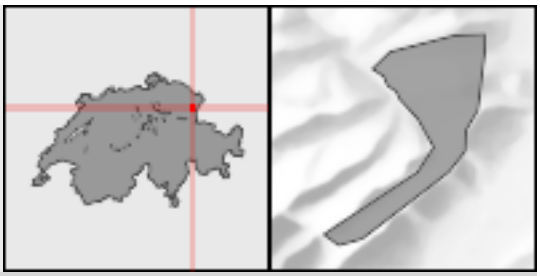

Rüte

Voter shares of selected parties in % (National Council elections)		
FDP/PLR inclusive LP/PL-BS	2019	0.0
CVP	2019	63.6
SP	2019	7.5
SVP	2019	27.8
EVP/CSP	2019	0.0
GLP	2019	0.0
BDP	2019	0.0
PdA/Sol.	2019	0.0
GPS	2019	0.0
Small right-wing parties	2019	0.0

Rüthi (SG)

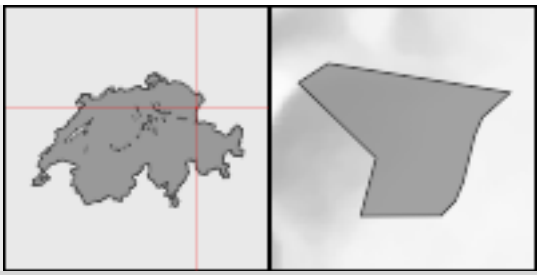

Population		
Residents	2019	2,412
Change in %	2010-2019	17.9
Population density per km²	2019	258.5
Age distribution in %		
0-19 years	2019	21.8
20-64 years	2019	63.1
65 years or over	2019	15.2
Foreign nationals in %	2019	23.1
Components of population change		
Crude marriage rate	2019	6.7
Crude divorce rate	2019	2.1
Crude birth rate	2019	12.1
Crude mortality rate	2019	9.6
Private households	2019	1,000
Size of households in persons	2019	2.38
Area		
Total surface area in km²	2016	9.3
Settlement and urban area in %	2004/09	14.2
Change in ha	1979/85-2004/09	29
Agricultural area in %	2004/09	47.4
Change in ha	1979/85-2004/09	-24
Wooded area in %	2004/09	33.0
Unproductive area in %	2004/09	5.4
Economy		
Employed total	2018	1,086
Primary sector	2018	51
Secondary sector	2018	636
Tertiary sector	2018	399
Business establishments total	2018	181
Primary sector	2018	18
Secondary sector	2018	56
Tertiary sector	2018	107
Construction and housing		
Dwelling vacancy rate	2020	2.12
New housing units per 1000 residents	2018	6.8
Social security		
Social assistance rate	2019	0.63

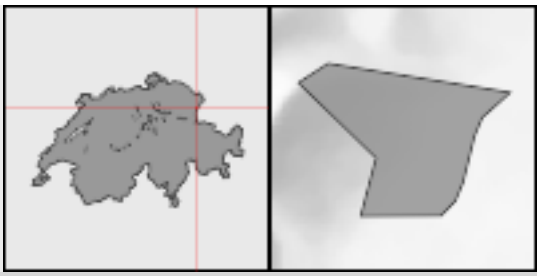

Rüthi (SG)

Voter shares of selected parties in % (National Council elections)		
FDP/PLR inclusive LP/PL-BS	2019	10.9
CVP	2019	35.5
SP	2019	4.2
SVP	2019	36.0
EVP/CSP	2019	0.4
GLP	2019	6.0
BDP	2019	0.2
PdA/Sol.	2019	0.0
GPS	2019	6.0
Small right-wing parties	2019	0.4

Rüti (ZH)

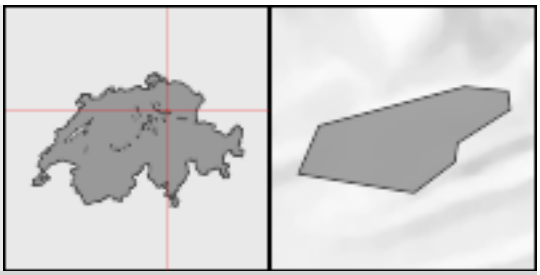

Population		
Residents	2019	12,286
Change in %	2010-2019	2.7
Population density per km²	2019	1,221.3
Age distribution in %		
0-19 years	2019	19.5
20-64 years	2019	61.1
65 years or over	2019	19.4
Foreign nationals in %	2019	24.8
Components of population change		
Crude marriage rate	2019	4.7
Crude divorce rate	2019	1.7
Crude birth rate	2019	10.6
Crude mortality rate	2019	8.3
Private households	2019	5,515
Size of households in persons	2019	2.19
Area		
Total surface area in km²	2016	10.1
Settlement and urban area in %	2004/09	29.6
Change in ha	1979/85-2004/09	30
Agricultural area in %	2004/09	34.6
Change in ha	1979/85-2004/09	-31
Wooded area in %	2004/09	33.8
Unproductive area in %	2004/09	2.0
Economy		
Employed total	2018	5,053
Primary sector	2018	58
Secondary sector	2018	1,399
Tertiary sector	2018	3,596
Business establishments total	2018	854
Primary sector	2018	21
Secondary sector	2018	136
Tertiary sector	2018	697
Construction and housing		
Dwelling vacancy rate	2020	1.10
New housing units per 1000 residents	2018	4.8
Social security		
Social assistance rate	2019	5.11

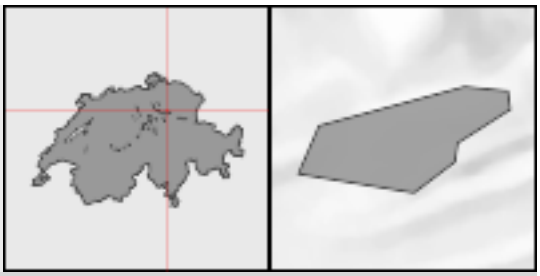

Rüti (ZH)

Voter shares of selected parties in % (National Council elections)		
FDP/PLR inclusive LP/PL-BS	2019	9.8
CVP	2019	10.0
SP	2019	13.4
SVP	2019	30.1
EVP/CSP	2019	5.8
GLP	2019	10.6
BDP	2019	1.7
PdA/Sol.	2019	0.2
GPS	2019	12.6
Small right-wing parties	2019	4.5

Schweizerische Eidgenossenschaft
Confédération suisse
Confederazione Svizzera
Confederaziun svizra

Eidgenössisches Departement des Innern EDI
Département fédéral de l'intérieur DFI
Bundesamt für Statistik BFS
Office fédéral de la statistique OFS

Rüti bei Büren

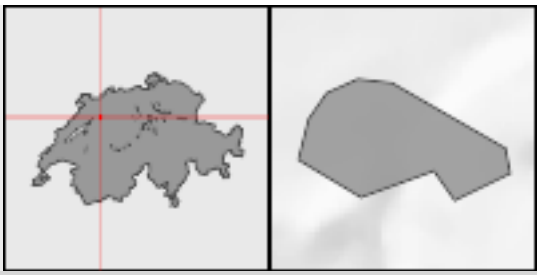

Population		
Residents	2019	857
Change in %	2010-2019	2.9
Population density per km²	2019	131.8
Age distribution in %		
0-19 years	2019	18.8
20-64 years	2019	60.0
65 years or over	2019	21.2
Foreign nationals in %	2019	10.6
Components of population change		
Crude marriage rate	2019	3.5
Crude divorce rate	2019	1.2
Crude birth rate	2019	17.5
Crude mortality rate	2019	5.8
Private households	2019	384
Size of households in persons	2019	2.19
Area		
Total surface area in km²	2016	6.5
Settlement and urban area in %	2004/09	9.5
Change in ha	1979/85-2004/09	9
Agricultural area in %	2004/09	49.1
Change in ha	1979/85-2004/09	-8
Wooded area in %	2004/09	38.2
Unproductive area in %	2004/09	3.2
Economy		
Employed total	2018	549
Primary sector	2018	40
Secondary sector	2018	162
Tertiary sector	2018	347
Business establishments total	2018	70
Primary sector	2018	18
Secondary sector	2018	17
Tertiary sector	2018	35
Construction and housing		
Dwelling vacancy rate	2020	5.01
New housing units per 1000 residents	2018	2.4
Social security		
Social assistance rate	2019	3.14

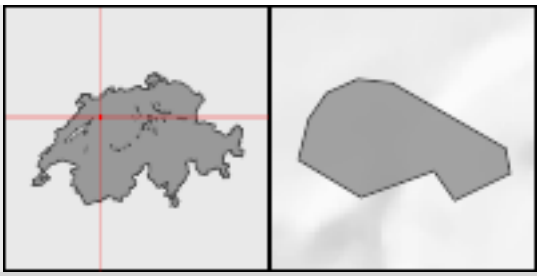

Rüti bei Büren

Voter shares of selected parties in % (National Council elections)		
FDP/PLR inclusive LP/PL-BS	2019	4.8
CVP	2019	0.6
SP	2019	8.8
SVP	2019	35.6
EVP/CSP	2019	2.2
GLP	2019	6.1
BDP	2019	28.9
PdA/Sol.	2019	0.0
GPS	2019	7.8
Small right-wing parties	2019	1.4

Schweizerische Eidgenossenschaft
Confédération suisse
Confederazione Svizzera
Confederaziun svizra

Eidgenössisches Departement des Innern EDI
Département fédéral de l'intérieur DFI
Bundesamt für Statistik BFS
Office fédéral de la statistique OFS

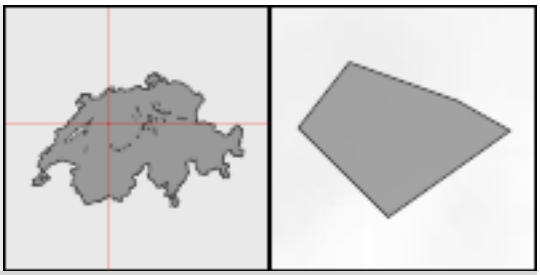

Rüti bei Lyssach

Population		
Residents	2019	167
Change in %	2010-2019	0.0
Population density per km²	2019	129.5
Age distribution in %		
0-19 years	2019	20.4
20-64 years	2019	63.5
65 years or over	2019	16.2
Foreign nationals in %	2019	3.0
Components of population change		
Crude marriage rate	2019	12.2
Crude divorce rate	2019	0.0
Crude birth rate	2019	18.3
Crude mortality rate	2019	0.0
Private households	2019	74
Size of households in persons	2019	2.23
Area		
Total surface area in km²	2016	1.3
Settlement and urban area in %	2004/09	6.0
Change in ha	1979/85-2004/09	0
Agricultural area in %	2004/09	82.0
Change in ha	1979/85-2004/09	0
Wooded area in %	2004/09	12.0
Unproductive area in %	2004/09	0.0
Economy		
Employed total	2018	X
Primary sector	2018	22
Secondary sector	2018	X
Tertiary sector	2018	X
Business establishments total	2018	X
Primary sector	2018	7
Secondary sector	2018	X
Tertiary sector	2018	X
Construction and housing		
Dwelling vacancy rate	2020	1.23
New housing units per 1000 residents	2018	0.0
Social security		
Social assistance rate	2019	X

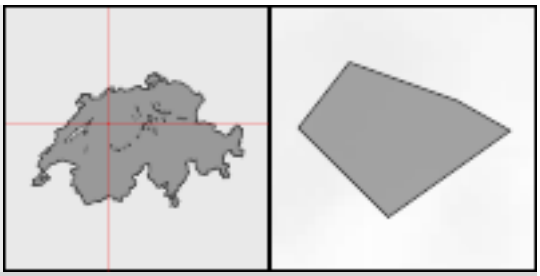

Rüti bei Lyssach

Voter shares of selected parties in % (National Council elections)		
FDP/PLR inclusive LP/PL-BS	2019	–
CVP	2019	–
SP	2019	–
SVP	2019	–
EVP/CSP	2019	–
GLP	2019	–
BDP	2019	–
PdA/Sol.	2019	–
GPS	2019	–
Small right-wing parties	2019	–

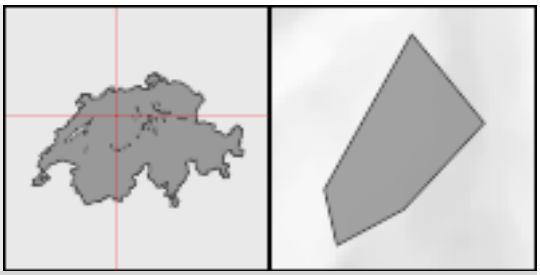

Rütschelen

Population		
Residents	2019	566
Change in %	2010-2019	-2.1
Population density per km²	2019	142.2
Age distribution in %		
0-19 years	2019	24.9
20-64 years	2019	57.1
65 years or over	2019	18.0
Foreign nationals in %	2019	4.1
Components of population change		
Crude marriage rate	2019	3.6
Crude divorce rate	2019	0.0
Crude birth rate	2019	8.9
Crude mortality rate	2019	14.2
Private households	2019	227
Size of households in persons	2019	2.44
Area		
Total surface area in km²	2016	4.0
Settlement and urban area in %	2004/09	7.0
Change in ha	1979/85-2004/09	3
Agricultural area in %	2004/09	56.1
Change in ha	1979/85-2004/09	0
Wooded area in %	2004/09	36.9
Unproductive area in %	2004/09	0.0
Economy		
Employed total	2018	80
Primary sector	2018	36
Secondary sector	2018	7
Tertiary sector	2018	37
Business establishments total	2018	35
Primary sector	2018	12
Secondary sector	2018	5
Tertiary sector	2018	18
Construction and housing		
Dwelling vacancy rate	2020	0.76
New housing units per 1000 residents	2018	1.8
Social security		
Social assistance rate	2019	1.08

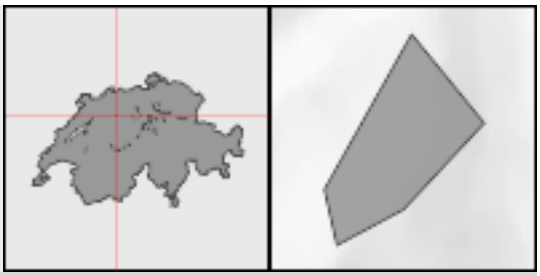

Rütschelen

Voter shares of selected parties in % (National Council elections)		
FDP/PLR inclusive LP/PL-BS	2019	9.8
CVP	2019	1.1
SP	2019	8.4
SVP	2019	44.9
EVP/CSP	2019	5.3
GLP	2019	9.3
BDP	2019	6.6
PdA/Sol.	2019	0.2
GPS	2019	11.1
Small right-wing parties	2019	0.4

Rüttenen

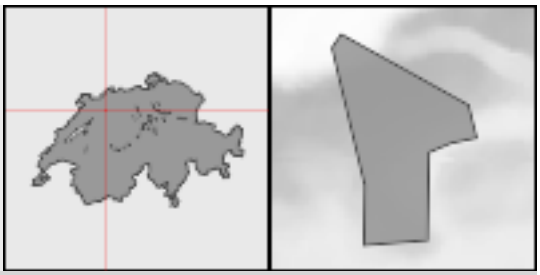

Population		
Residents	2019	1,465
Change in %	2010-2019	1.2
Population density per km²	2019	167.0
Age distribution in %		
0-19 years	2019	18.6
20-64 years	2019	57.1
65 years or over	2019	24.4
Foreign nationals in %	2019	6.9
Components of population change		
Crude marriage rate	2019	4.8
Crude divorce rate	2019	2.7
Crude birth rate	2019	6.8
Crude mortality rate	2019	3.4
Private households	2019	669
Size of households in persons	2019	2.16
Area		
Total surface area in km²	2016	8.8
Settlement and urban area in %	2004/09	7.8
Change in ha	1979/85-2004/09	12
Agricultural area in %	2004/09	22.2
Change in ha	1979/85-2004/09	-9
Wooded area in %	2004/09	68.6
Unproductive area in %	2004/09	1.4
Economy		
Employed total	2018	342
Primary sector	2018	24
Secondary sector	2018	71
Tertiary sector	2018	247
Business establishments total	2018	103
Primary sector	2018	10
Secondary sector	2018	23
Tertiary sector	2018	70
Construction and housing		
Dwelling vacancy rate	2020	4.59
New housing units per 1000 residents	2018	1.3
Social security		
Social assistance rate	2019	2.60

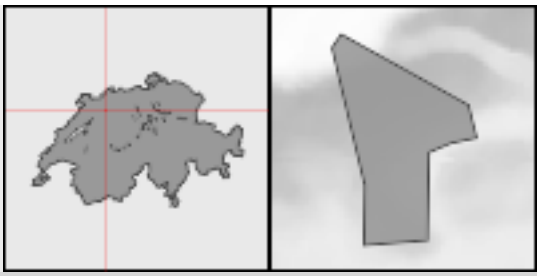

Rüttenen

Voter shares of selected parties in % (National Council elections)		
FDP/PLR inclusive LP/PL-BS	2019	20.2
CVP	2019	10.1
SP	2019	21.4
SVP	2019	18.6
EVP/CSP	2019	0.8
GLP	2019	9.1
BDP	2019	1.6
PdA/Sol.	2019	0.0
GPS	2019	17.2
Small right-wing parties	2019	0.7

Rueyres

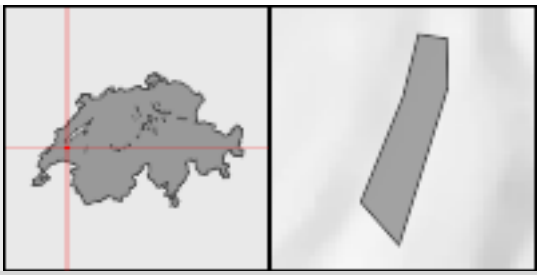

Population		
Residents	2019	265
Change in %	2010-2019	8.6
Population density per km²	2019	132.5
Age distribution in %		
0-19 years	2019	28.3
20-64 years	2019	55.8
65 years or over	2019	15.8
Foreign nationals in %	2019	12.5
Components of population change		
Crude marriage rate	2019	0.0
Crude divorce rate	2019	11.6
Crude birth rate	2019	15.4
Crude mortality rate	2019	0.0
Private households	2019	103
Size of households in persons	2019	2.57
Area		
Total surface area in km²	2016	2.0
Settlement and urban area in %	2004/09	11.1
Change in ha	1979/85-2004/09	5
Agricultural area in %	2004/09	70.4
Change in ha	1979/85-2004/09	-7
Wooded area in %	2004/09	18.6
Unproductive area in %	2004/09	0.0
Economy		
Employed total	2018	86
Primary sector	2018	12
Secondary sector	2018	54
Tertiary sector	2018	20
Business establishments total	2018	14
Primary sector	2018	5
Secondary sector	2018	5
Tertiary sector	2018	X
Construction and housing		
Dwelling vacancy rate	2020	0.83
New housing units per 1000 residents	2018	7.8
Social security		
Social assistance rate	2019	5.51

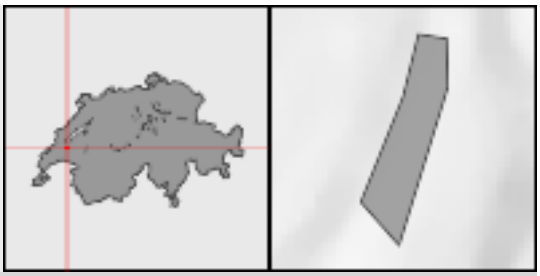

Rueyres

Voter shares of selected parties in % (National Council elections)		
FDP/PLR inclusive LP/PL-BS	2019	28.8
CVP	2019	1.3
SP	2019	10.2
SVP	2019	31.5
EVP/CSP	2019	2.2
GLP	2019	7.3
BDP	2019	0.4
PdA/Sol.	2019	1.2
GPS	2019	14.3
Small right-wing parties	2019	0.1

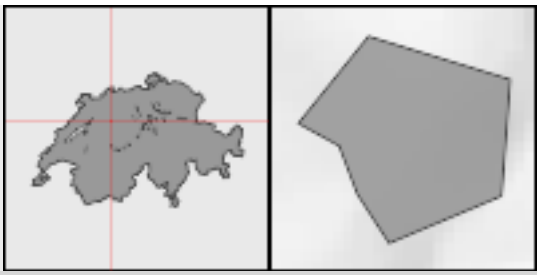

Rumendingen

Population		
Residents	2019	79
Change in %	2010-2019	0.0
Population density per km²	2019	32.4
Age distribution in %		
0-19 years	2019	25.3
20-64 years	2019	54.4
65 years or over	2019	20.3
Foreign nationals in %	2019	0.0
Components of population change		
Crude marriage rate	2019	0.0
Crude divorce rate	2019	0.0
Crude birth rate	2019	0.0
Crude mortality rate	2019	0.0
Private households	2019	35
Size of households in persons	2019	2.23
Area		
Total surface area in km²	2016	2.4
Settlement and urban area in %	2004/09	8.5
Change in ha	1979/85-2004/09	4
Agricultural area in %	2004/09	59.7
Change in ha	1979/85-2004/09	-1
Wooded area in %	2004/09	30.2
Unproductive area in %	2004/09	1.6
Economy		
Employed total	2018	144
Primary sector	2018	29
Secondary sector	2018	13
Tertiary sector	2018	102
Business establishments total	2018	X
Primary sector	2018	9
Secondary sector	2018	X
Tertiary sector	2018	X
Construction and housing		
Dwelling vacancy rate	2020	6.98
New housing units per 1000 residents	2018	0.0
Social security		
Social assistance rate	2019	X

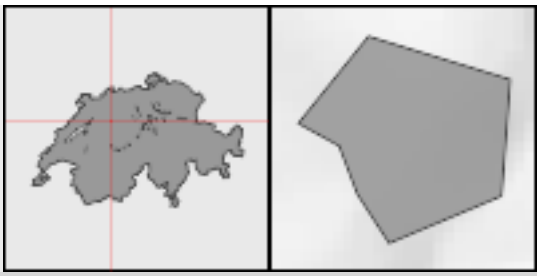

Rumendingen

Voter shares of selected parties in % (National Council elections)		
FDP/PLR inclusive LP/PL-BS	2019	4.1
CVP	2019	0.4
SP	2019	5.0
SVP	2019	63.2
EVP/CSP	2019	0.2
GLP	2019	5.0
BDP	2019	8.6
PdA/Sol.	2019	0.0
GPS	2019	5.9
Small right-wing parties	2019	0.6

Rumisberg

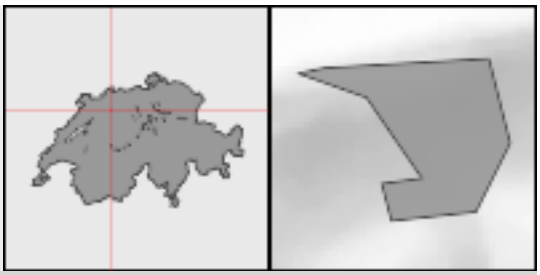

Population		
Residents	2019	482
Change in %	2010-2019	-0.8
Population density per km²	2019	93.8
Age distribution in %		
0-19 years	2019	19.1
20-64 years	2019	56.8
65 years or over	2019	24.1
Foreign nationals in %	2019	3.5
Components of population change		
Crude marriage rate	2019	2.1
Crude divorce rate	2019	2.1
Crude birth rate	2019	12.4
Crude mortality rate	2019	10.3
Private households	2019	214
Size of households in persons	2019	2.23
Area		
Total surface area in km²	2016	5.1
Settlement and urban area in %	2004/09	8.2
Change in ha	1979/85-2004/09	5
Agricultural area in %	2004/09	50.3
Change in ha	1979/85-2004/09	-1
Wooded area in %	2004/09	40.7
Unproductive area in %	2004/09	0.8
Economy		
Employed total	2018	86
Primary sector	2018	27
Secondary sector	2018	10
Tertiary sector	2018	49
Business establishments total	2018	X
Primary sector	2018	13
Secondary sector	2018	X
Tertiary sector	2018	18
Construction and housing		
Dwelling vacancy rate	2020	3.47
New housing units per 1000 residents	2018	8.2
Social security		
Social assistance rate	2019	X

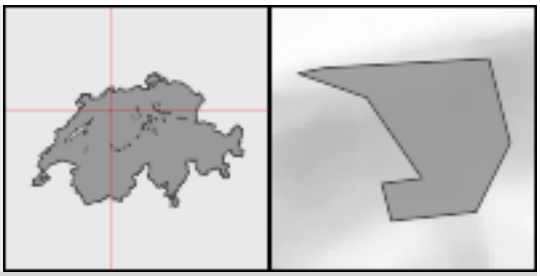

Rumisberg

Voter shares of selected parties in % (National Council elections)		
FDP/PLR inclusive LP/PL-BS	2019	6.2
CVP	2019	0.4
SP	2019	9.2
SVP	2019	59.2
EVP/CSP	2019	0.6
GLP	2019	7.1
BDP	2019	5.9
PdA/Sol.	2019	0.5
GPS	2019	5.1
Small right-wing parties	2019	1.7

Schweizerische Eidgenossenschaft
Confédération suisse
Confederazione Svizzera
Confederaziun svizra

Eidgenössisches Departement des Innern EDI
Département fédéral de l'intérieur DFI
Bundesamt für Statistik BFS
Office fédéral de la statistique OFS

Rupperswil

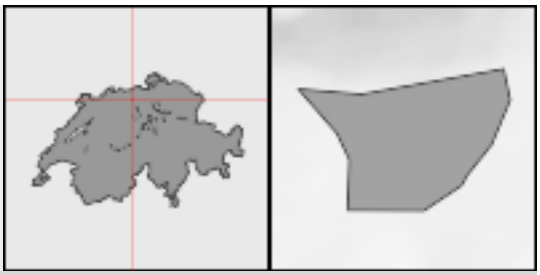

Population		
Residents	2019	5,483
Change in %	2010-2019	24.6
Population density per km²	2019	881.5
Age distribution in %		
0-19 years	2019	21.4
20-64 years	2019	63.4
65 years or over	2019	15.2
Foreign nationals in %	2019	21.5
Components of population change		
Crude marriage rate	2019	6.7
Crude divorce rate	2019	2.4
Crude birth rate	2019	12.0
Crude mortality rate	2019	5.7
Private households	2019	2,330
Size of households in persons	2019	2.32
Area		
Total surface area in km²	2016	6.2
Settlement and urban area in %	2004/09	29.1
Change in ha	1979/85-2004/09	29
Agricultural area in %	2004/09	30.0
Change in ha	1979/85-2004/09	-32
Wooded area in %	2004/09	37.2
Unproductive area in %	2004/09	3.7
Economy		
Employed total	2018	2,116
Primary sector	2018	25
Secondary sector	2018	915
Tertiary sector	2018	1,176
Business establishments total	2018	325
Primary sector	2018	10
Secondary sector	2018	76
Tertiary sector	2018	239
Construction and housing		
Dwelling vacancy rate	2020	2.31
New housing units per 1000 residents	2018	0.4
Social security		
Social assistance rate	2019	2.00

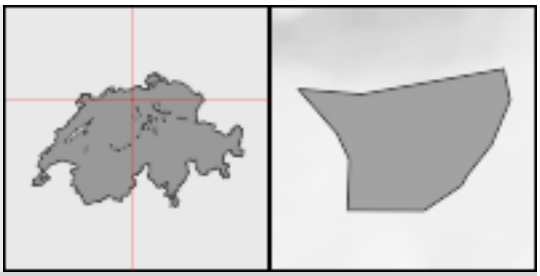

Rupperswil

Voter shares of selected parties in % (National Council elections)		
FDP/PLR inclusive LP/PL-BS	2019	18.8
CVP	2019	5.8
SP	2019	14.9
SVP	2019	34.5
EVP/CSP	2019	3.8
GLP	2019	7.4
BDP	2019	3.9
PdA/Sol.	2019	0.0
GPS	2019	7.3
Small right-wing parties	2019	0.8

Russikon

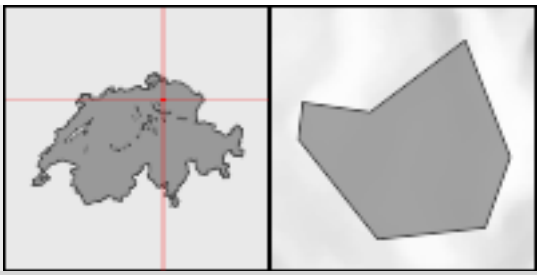

Population		
Residents	2019	4,393
Change in %	2010-2019	7.3
Population density per km²	2019	308.7
Age distribution in %		
0-19 years	2019	21.5
20-64 years	2019	58.6
65 years or over	2019	19.9
Foreign nationals in %	2019	13.3
Components of population change		
Crude marriage rate	2019	3.0
Crude divorce rate	2019	1.1
Crude birth rate	2019	5.9
Crude mortality rate	2019	7.8
Private households	2019	1,770
Size of households in persons	2019	2.46
Area		
Total surface area in km²	2016	14.2
Settlement and urban area in %	2004/09	12.3
Change in ha	1979/85-2004/09	33
Agricultural area in %	2004/09	50.2
Change in ha	1979/85-2004/09	-32
Wooded area in %	2004/09	36.1
Unproductive area in %	2004/09	1.3
Economy		
Employed total	2018	1,207
Primary sector	2018	136
Secondary sector	2018	350
Tertiary sector	2018	721
Business establishments total	2018	281
Primary sector	2018	34
Secondary sector	2018	50
Tertiary sector	2018	197
Construction and housing		
Dwelling vacancy rate	2020	0.62
New housing units per 1000 residents	2018	5.0
Social security		
Social assistance rate	2019	1.08

Russikon

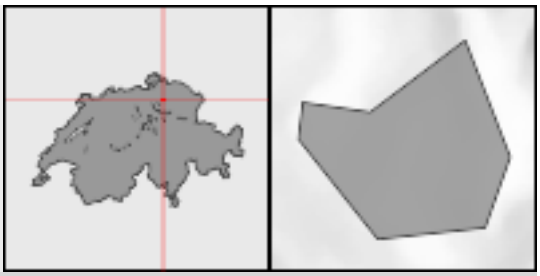

Voter shares of selected parties in % (National Council elections)

FDP/PLR inclusive LP/PL-BS	2019	15.2
CVP	2019	3.0
SP	2019	8.3
SVP	2019	40.3
EVP/CSP	2019	4.2
GLP	2019	13.8
BDP	2019	2.3
PdA/Sol.	2019	0.1
GPS	2019	8.6
Small right-wing parties	2019	2.9

Russin

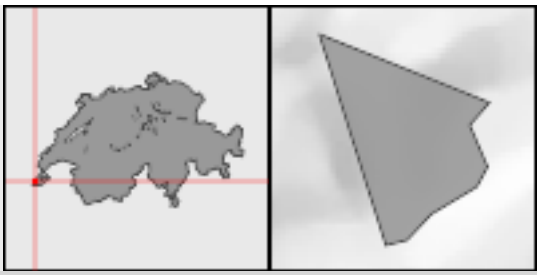

Population		
Residents	2019	541
Change in %	2010-2019	15.8
Population density per km²	2019	110.2
Age distribution in %		
0-19 years	2019	18.5
20-64 years	2019	65.8
65 years or over	2019	15.7
Foreign nationals in %	2019	27.4
Components of population change		
Crude marriage rate	2019	9.2
Crude divorce rate	2019	1.8
Crude birth rate	2019	9.2
Crude mortality rate	2019	3.7
Private households	2019	193
Size of households in persons	2019	2.72
Area		
Total surface area in km²	2016	4.9
Settlement and urban area in %	2004/09	13.6
Change in ha	1979/85-2004/09	-37
Agricultural area in %	2004/09	53.1
Change in ha	1979/85-2004/09	4
Wooded area in %	2004/09	21.1
Unproductive area in %	2004/09	12.2
Economy		
Employed total	2018	133
Primary sector	2018	39
Secondary sector	2018	45
Tertiary sector	2018	49
Business establishments total	2018	39
Primary sector	2018	8
Secondary sector	2018	5
Tertiary sector	2018	26
Construction and housing		
Dwelling vacancy rate	2020	0.89
New housing units per 1000 residents	2018	0.0
Social security		
Social assistance rate	2019	1.85

Russin

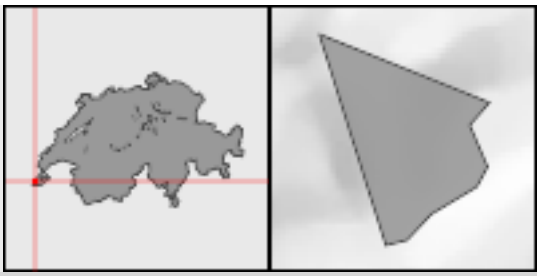

Voter shares of selected parties in % (National Council elections)		
FDP/PLR inclusive LP/PL-BS	2019	29.7
CVP	2019	5.4
SP	2019	7.6
SVP	2019	10.0
EVP/CSP	2019	0.0
GLP	2019	5.8
BDP	2019	0.2
PdA/Sol.	2019	5.8
GPS	2019	28.8
Small right-wing parties	2019	4.4

Ruswil

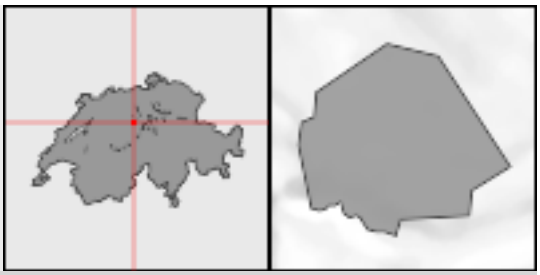

Population		
Residents	2019	7,046
Change in %	2010-2019	6.9
Population density per km²	2019	155.7
Age distribution in %		
0-19 years	2019	22.4
20-64 years	2019	61.2
65 years or over	2019	16.4
Foreign nationals in %	2019	9.5
Components of population change		
Crude marriage rate	2019	4.4
Crude divorce rate	2019	1.9
Crude birth rate	2019	10.7
Crude mortality rate	2019	6.0
Private households	2019	2,794
Size of households in persons	2019	2.48
Area		
Total surface area in km²	2016	45.3
Settlement and urban area in %	2004/09	7.0
Change in ha	1979/85-2004/09	87
Agricultural area in %	2004/09	71.9
Change in ha	1979/85-2004/09	-70
Wooded area in %	2004/09	20.7
Unproductive area in %	2004/09	0.5
Economy		
Employed total	2018	3,100
Primary sector	2018	630
Secondary sector	2018	978
Tertiary sector	2018	1,492
Business establishments total	2018	575
Primary sector	2018	201
Secondary sector	2018	87
Tertiary sector	2018	287
Construction and housing		
Dwelling vacancy rate	2020	0.58
New housing units per 1000 residents	2018	15.6
Social security		
Social assistance rate	2019	1.62

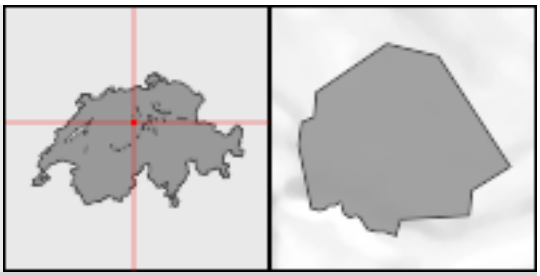

Ruswil

Voter shares of selected parties in % (National Council elections)		
FDP/PLR inclusive LP/PL-BS	2019	11.8
CVP	2019	39.6
SP	2019	7.8
SVP	2019	27.9
EVP/CSP	2019	1.2
GLP	2019	4.6
BDP	2019	0.0
PdA/Sol.	2019	0.0
GPS	2019	6.4
Small right-wing parties	2019	0.1

S-chanf

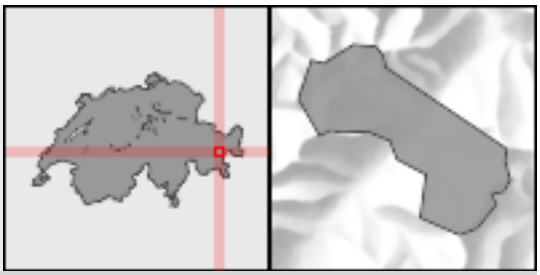

Population		
Residents	2019	681
Change in %	2010-2019	-4.4
Population density per km²	2019	4.9
Age distribution in %		
0-19 years	2019	17.9
20-64 years	2019	59.9
65 years or over	2019	22.2
Foreign nationals in %	2019	15.6
Components of population change		
Crude marriage rate	2019	5.8
Crude divorce rate	2019	0.0
Crude birth rate	2019	10.2
Crude mortality rate	2019	8.8
Private households	2019	327
Size of households in persons	2019	2.07
Area		
Total surface area in km²	2016	138.0
Settlement and urban area in %	2004/09	0.7
Change in ha	1979/85-2004/09	21
Agricultural area in %	2004/09	23.6
Change in ha	1979/85-2004/09	-163
Wooded area in %	2004/09	19.2
Unproductive area in %	2004/09	56.5
Economy		
Employed total	2018	240
Primary sector	2018	47
Secondary sector	2018	75
Tertiary sector	2018	118
Business establishments total	2018	82
Primary sector	2018	18
Secondary sector	2018	10
Tertiary sector	2018	54
Construction and housing		
Dwelling vacancy rate	2020	1.59
New housing units per 1000 residents	2018	1.5
Social security		
Social assistance rate	2019	1.16

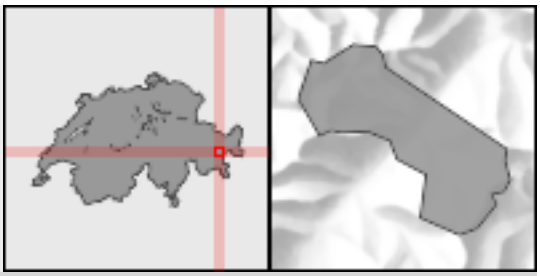

S-chanf

Voter shares of selected parties in % (National Council elections)		
FDP/PLR inclusive LP/PL-BS	2019	12.4
CVP	2019	4.7
SP	2019	14.8
SVP	2019	30.7
EVP/CSP	2019	0.0
GLP	2019	6.4
BDP	2019	27.6
PdA/Sol.	2019	0.0
GPS	2019	3.5
Small right-wing parties	2019	0.0

Saanen

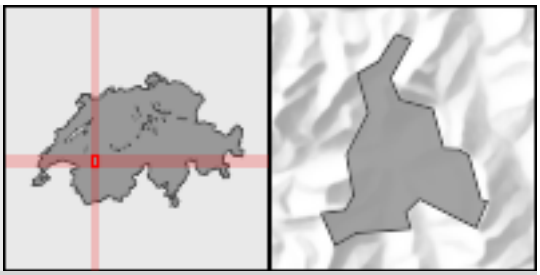

Population		
Residents	2019	6,817
Change in %	2010-2019	-2.0
Population density per km²	2019	56.8
Age distribution in %		
0-19 years	2019	17.0
20-64 years	2019	61.6
65 years or over	2019	21.4
Foreign nationals in %	2019	28.9
Components of population change		
Crude marriage rate	2019	4.4
Crude divorce rate	2019	0.9
Crude birth rate	2019	8.4
Crude mortality rate	2019	8.1
Private households	2019	3,254
Size of households in persons	2019	2.07
Area		
Total surface area in km²	2016	120.1
Settlement and urban area in %	2004/09	4.5
Change in ha	1979/85-2004/09	104
Agricultural area in %	2004/09	51.1
Change in ha	1979/85-2004/09	-199
Wooded area in %	2004/09	35.3
Unproductive area in %	2004/09	9.0
Economy		
Employed total	2018	6,818
Primary sector	2018	478
Secondary sector	2018	1,368
Tertiary sector	2018	4,972
Business establishments total	2018	917
Primary sector	2018	179
Secondary sector	2018	118
Tertiary sector	2018	620
Construction and housing		
Dwelling vacancy rate	2020	1.15
New housing units per 1000 residents	2018	9.4
Social security		
Social assistance rate	2019	1.17

Saanen

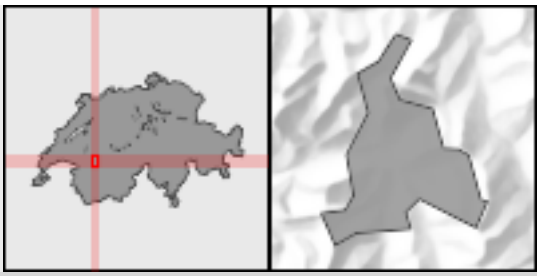

Voter shares of selected parties in % (National Council elections)

FDP/PLR inclusive LP/PL-BS	2019	12.5
CVP	2019	0.7
SP	2019	5.1
SVP	2019	51.5
EVP/CSP	2019	2.9
GLP	2019	9.9
BDP	2019	6.1
PdA/Sol.	2019	0.2
GPS	2019	4.6
Small right-wing parties	2019	3.8

Saas-Almagell

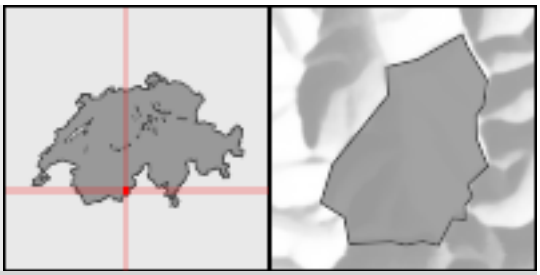

Population		
Residents	2019	363
Change in %	2010-2019	-6.7
Population density per km²	2019	3.3
Age distribution in %		
0-19 years	2019	15.2
20-64 years	2019	64.5
65 years or over	2019	20.4
Foreign nationals in %	2019	11.3
Components of population change		
Crude marriage rate	2019	2.7
Crude divorce rate	2019	0.0
Crude birth rate	2019	13.6
Crude mortality rate	2019	19.1
Private households	2019	150
Size of households in persons	2019	2.38
Area		
Total surface area in km²	2016	110.4
Settlement and urban area in %	2004/09	0.5
Change in ha	1979/85-2004/09	16
Agricultural area in %	2004/09	6.2
Change in ha	1979/85-2004/09	-89
Wooded area in %	2004/09	4.8
Unproductive area in %	2004/09	88.5
Economy		
Employed total	2018	182
Primary sector	2018	16
Secondary sector	2018	16
Tertiary sector	2018	150
Business establishments total	2018	X
Primary sector	2018	5
Secondary sector	2018	X
Tertiary sector	2018	43
Construction and housing		
Dwelling vacancy rate	2020	0.44
New housing units per 1000 residents	2018	0.0
Social security		
Social assistance rate	2019	X

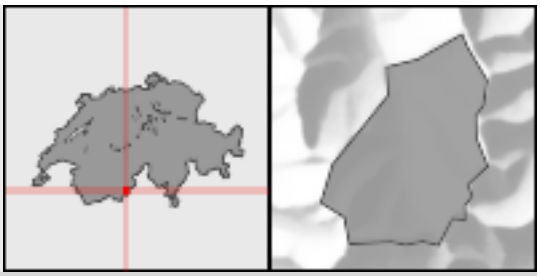

Saas-Almagell

Voter shares of selected parties in % (National Council elections)

FDP/PLR inclusive LP/PL-BS	2019	4.6
CVP	2019	59.8
SP	2019	1.0
SVP	2019	32.6
EVP/CSP	2019	0.1
GLP	2019	0.6
BDP	2019	0.0
PdA/Sol.	2019	0.0
GPS	2019	1.3
Small right-wing parties	2019	0.0

Saas-Balen



Population		
Residents	2019	335
Change in %	2010-2019	-17.7
Population density per km²	2019	11.1
Age distribution in %		
0-19 years	2019	15.2
20-64 years	2019	63.6
65 years or over	2019	21.2
Foreign nationals in %	2019	6.9
Components of population change		
Crude marriage rate	2019	2.9
Crude divorce rate	2019	0.0
Crude birth rate	2019	0.0
Crude mortality rate	2019	11.7
Private households	2019	155
Size of households in persons	2019	2.16
Area		
Total surface area in km²	2016	30.2
Settlement and urban area in %	2004/09	1.4
Change in ha	1979/85-2004/09	4
Agricultural area in %	2004/09	9.2
Change in ha	1979/85-2004/09	-46
Wooded area in %	2004/09	25.0
Unproductive area in %	2004/09	64.5
Economy		
Employed total	2018	115
Primary sector	2018	25
Secondary sector	2018	37
Tertiary sector	2018	53
Business establishments total	2018	31
Primary sector	2018	9
Secondary sector	2018	7
Tertiary sector	2018	15
Construction and housing		
Dwelling vacancy rate	2020	1.57
New housing units per 1000 residents	2018	0.0
Social security		
Social assistance rate	2019	X



Saas-Balen

Voter shares of selected parties in % (National Council elections)		
FDP/PLR inclusive LP/PL-BS	2019	1.0
CVP	2019	56.0
SP	2019	1.4
SVP	2019	39.0
EVP/CSP	2019	0.0
GLP	2019	0.1
BDP	2019	0.0
PdA/Sol.	2019	0.0
GPS	2019	2.6
Small right-wing parties	2019	0.0

Saas-Fee

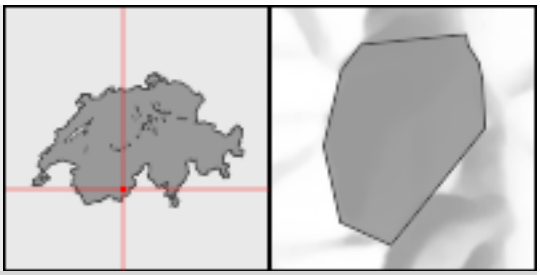

Population		
Residents	2019	1,544
Change in %	2010-2019	-12.2
Population density per km²	2019	38.3
Age distribution in %		
0-19 years	2019	18.0
20-64 years	2019	65.5
65 years or over	2019	16.5
Foreign nationals in %	2019	29.1
Components of population change		
Crude marriage rate	2019	3.9
Crude divorce rate	2019	0.0
Crude birth rate	2019	9.7
Crude mortality rate	2019	9.0
Private households	2019	761
Size of households in persons	2019	2.01
Area		
Total surface area in km²	2016	40.3
Settlement and urban area in %	2004/09	2.0
Change in ha	1979/85-2004/09	34
Agricultural area in %	2004/09	4.7
Change in ha	1979/85-2004/09	-47
Wooded area in %	2004/09	9.9
Unproductive area in %	2004/09	83.4
Economy		
Employed total	2018	1,554
Primary sector	2018	8
Secondary sector	2018	136
Tertiary sector	2018	1,410
Business establishments total	2018	X
Primary sector	2018	X
Secondary sector	2018	26
Tertiary sector	2018	227
Construction and housing		
Dwelling vacancy rate	2020	1.13
New housing units per 1000 residents	2018	3.1
Social security		
Social assistance rate	2019	0.77

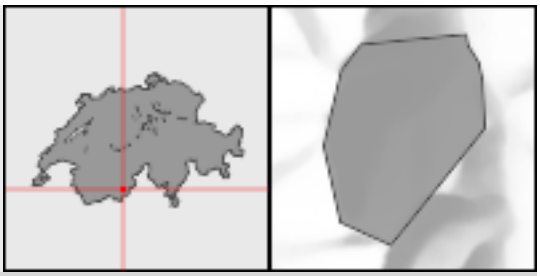

Saas-Fee

Voter shares of selected parties in % (National Council elections)

FDP/PLR inclusive LP/PL-BS	2019	6.4
CVP	2019	64.8
SP	2019	3.4
SVP	2019	20.5
EVP/CSP	2019	0.1
GLP	2019	1.1
BDP	2019	0.0
PdA/Sol.	2019	0.0
GPS	2019	3.7
Small right-wing parties	2019	0.0

Saas-Grund

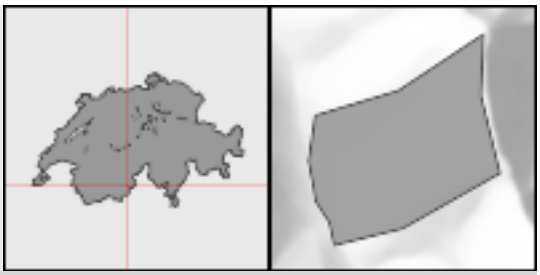

Population		
Residents	2019	986
Change in %	2010-2019	-11.0
Population density per km²	2019	39.8
Age distribution in %		
0-19 years	2019	16.5
20-64 years	2019	61.3
65 years or over	2019	22.2
Foreign nationals in %	2019	11.1
Components of population change		
Crude marriage rate	2019	2.0
Crude divorce rate	2019	0.0
Crude birth rate	2019	3.0
Crude mortality rate	2019	12.1
Private households	2019	436
Size of households in persons	2019	2.24
Area		
Total surface area in km²	2016	24.8
Settlement and urban area in %	2004/09	2.0
Change in ha	1979/85-2004/09	19
Agricultural area in %	2004/09	9.0
Change in ha	1979/85-2004/09	-57
Wooded area in %	2004/09	14.4
Unproductive area in %	2004/09	74.6
Economy		
Employed total	2018	527
Primary sector	2018	60
Secondary sector	2018	41
Tertiary sector	2018	426
Business establishments total	2018	129
Primary sector	2018	17
Secondary sector	2018	16
Tertiary sector	2018	96
Construction and housing		
Dwelling vacancy rate	2020	1.55
New housing units per 1000 residents	2018	90.6
Social security		
Social assistance rate	2019	X

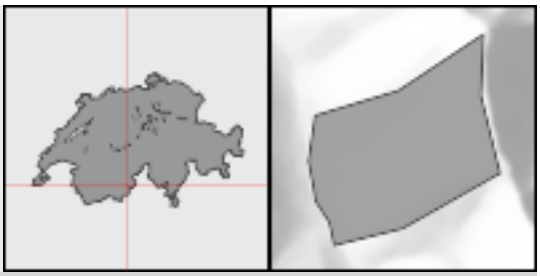

Saas-Grund

Voter shares of selected parties in % (National Council elections)		
FDP/PLR inclusive LP/PL-BS	2019	2.4
CVP	2019	59.9
SP	2019	2.2
SVP	2019	34.1
EVP/CSP	2019	0.2
GLP	2019	0.3
BDP	2019	0.0
PdA/Sol.	2019	0.0
GPS	2019	0.8
Small right-wing parties	2019	0.0

Sachseln

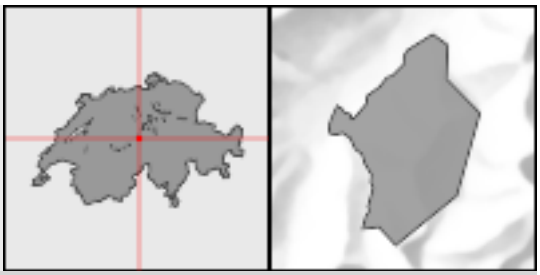

Population		
Residents	2019	5,170
Change in %	2010-2019	6.6
Population density per km²	2019	95.9
Age distribution in %		
0-19 years	2019	21.0
20-64 years	2019	59.7
65 years or over	2019	19.3
Foreign nationals in %	2019	13.0
Components of population change		
Crude marriage rate	2019	4.3
Crude divorce rate	2019	0.8
Crude birth rate	2019	7.8
Crude mortality rate	2019	6.2
Private households	2019	2,135
Size of households in persons	2019	2.39
Area		
Total surface area in km²	2016	53.9
Settlement and urban area in %	2004/09	3.6
Change in ha	1979/85-2004/09	65
Agricultural area in %	2004/09	44.2
Change in ha	1979/85-2004/09	-146
Wooded area in %	2004/09	41.0
Unproductive area in %	2004/09	11.1
Economy		
Employed total	2018	3,257
Primary sector	2018	202
Secondary sector	2018	2,010
Tertiary sector	2018	1,045
Business establishments total	2018	388
Primary sector	2018	73
Secondary sector	2018	58
Tertiary sector	2018	257
Construction and housing		
Dwelling vacancy rate	2020	3.52
New housing units per 1000 residents	2018	7.9
Social security		
Social assistance rate	2019	0.80

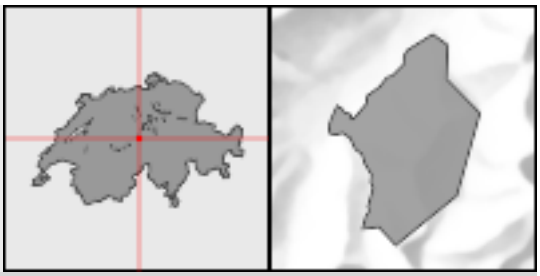

Sachseln

Voter shares of selected parties in % (National Council elections)		
FDP/PLR inclusive LP/PL-BS	2019	11.4
CVP	2019	41.3
SP	2019	3.1
SVP	2019	32.0
EVP/CSP	2019	0.0
GLP	2019	0.0
BDP	2019	0.0
PdA/Sol.	2019	0.0
GPS	2019	0.0
Small right-wing parties	2019	0.0

Safenwil

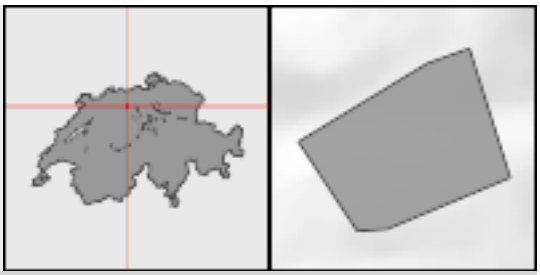

Population		
Residents	2019	3,924
Change in %	2010-2019	11.3
Population density per km²	2019	655.1
Age distribution in %		
0-19 years	2019	20.1
20-64 years	2019	61.9
65 years or over	2019	18.0
Foreign nationals in %	2019	24.4
Components of population change		
Crude marriage rate	2019	5.9
Crude divorce rate	2019	3.1
Crude birth rate	2019	9.5
Crude mortality rate	2019	7.2
Private households	2019	1,735
Size of households in persons	2019	2.24
Area		
Total surface area in km²	2016	6.0
Settlement and urban area in %	2004/09	26.7
Change in ha	1979/85-2004/09	32
Agricultural area in %	2004/09	27.5
Change in ha	1979/85-2004/09	-34
Wooded area in %	2004/09	45.6
Unproductive area in %	2004/09	0.2
Economy		
Employed total	2018	1,688
Primary sector	2018	45
Secondary sector	2018	341
Tertiary sector	2018	1,302
Business establishments total	2018	244
Primary sector	2018	16
Secondary sector	2018	58
Tertiary sector	2018	170
Construction and housing		
Dwelling vacancy rate	2020	7.83
New housing units per 1000 residents	2018	19.2
Social security		
Social assistance rate	2019	3.54

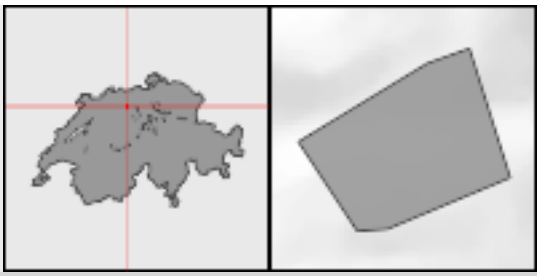

Safenwil

Voter shares of selected parties in % (National Council elections)		
FDP/PLR inclusive LP/PL-BS	2019	11.9
CVP	2019	4.1
SP	2019	16.0
SVP	2019	44.3
EVP/CSP	2019	5.7
GLP	2019	5.2
BDP	2019	3.3
PdA/Sol.	2019	0.0
GPS	2019	6.6
Small right-wing parties	2019	1.9

Safiental

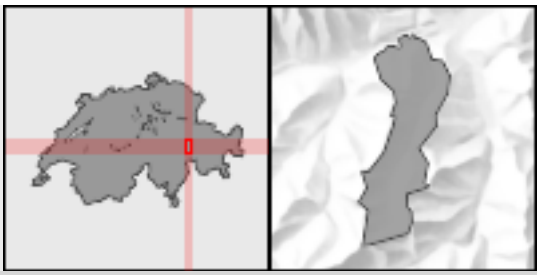

Population		
Residents	2019	903
Change in %	2010-2019	-4.7
Population density per km²	2019	6.0
Age distribution in %		
0-19 years	2019	20.3
20-64 years	2019	54.2
65 years or over	2019	25.6
Foreign nationals in %	2019	4.3
Components of population change		
Crude marriage rate	2019	5.5
Crude divorce rate	2019	0.0
Crude birth rate	2019	11.1
Crude mortality rate	2019	12.2
Private households	2019	376
Size of households in persons	2019	2.40
Area		
Total surface area in km²	2016	151.4
Settlement and urban area in %	2004/09	1.2
Change in ha	1979/85-2004/09	51
Agricultural area in %	2004/09	38.8
Change in ha	1979/85-2004/09	-324
Wooded area in %	2004/09	31.1
Unproductive area in %	2004/09	29.0
Economy		
Employed total	2018	437
Primary sector	2018	188
Secondary sector	2018	61
Tertiary sector	2018	188
Business establishments total	2018	151
Primary sector	2018	72
Secondary sector	2018	14
Tertiary sector	2018	65
Construction and housing		
Dwelling vacancy rate	2020	0.26
New housing units per 1000 residents	2018	2.2
Social security		
Social assistance rate	2019	X

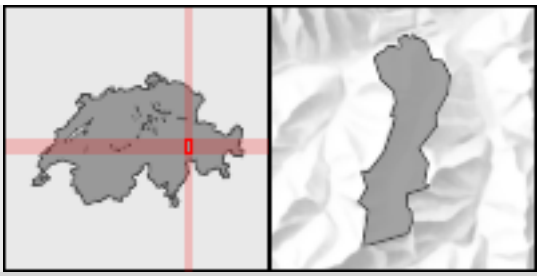

Safiental

Voter shares of selected parties in % (National Council elections)		
FDP/PLR inclusive LP/PL-BS	2019	4.4
CVP	2019	8.0
SP	2019	12.6
SVP	2019	30.0
EVP/CSP	2019	0.0
GLP	2019	5.9
BDP	2019	31.8
PdA/Sol.	2019	0.0
GPS	2019	7.4
Small right-wing parties	2019	0.0

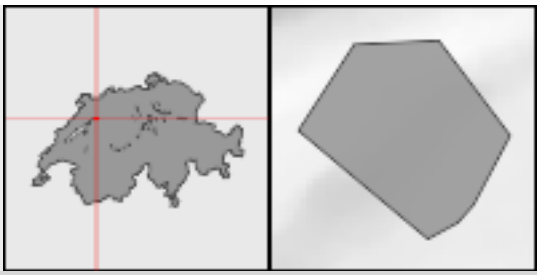

Safnern

Population		
Residents	2019	1,935
Change in %	2010-2019	3.3
Population density per km²	2019	344.3
Age distribution in %		
0-19 years	2019	20.2
20-64 years	2019	57.2
65 years or over	2019	22.6
Foreign nationals in %	2019	8.4
Components of population change		
Crude marriage rate	2019	2.1
Crude divorce rate	2019	1.6
Crude birth rate	2019	6.2
Crude mortality rate	2019	7.2
Private households	2019	846
Size of households in persons	2019	2.27
Area		
Total surface area in km²	2016	5.6
Settlement and urban area in %	2004/09	17.7
Change in ha	1979/85-2004/09	22
Agricultural area in %	2004/09	43.4
Change in ha	1979/85-2004/09	-15
Wooded area in %	2004/09	33.7
Unproductive area in %	2004/09	5.1
Economy		
Employed total	2018	541
Primary sector	2018	35
Secondary sector	2018	274
Tertiary sector	2018	232
Business establishments total	2018	124
Primary sector	2018	11
Secondary sector	2018	36
Tertiary sector	2018	77
Construction and housing		
Dwelling vacancy rate	2020	8.39
New housing units per 1000 residents	2018	2.1
Social security		
Social assistance rate	2019	3.11

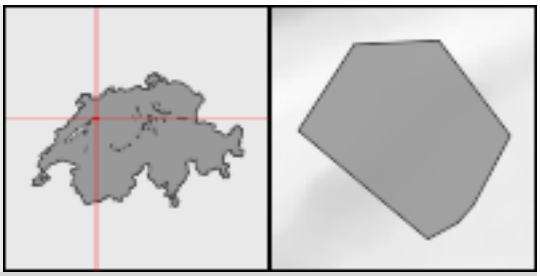

Safnern

Voter shares of selected parties in % (National Council elections)		
FDP/PLR inclusive LP/PL-BS	2019	7.7
CVP	2019	0.9
SP	2019	15.1
SVP	2019	37.7
EVP/CSP	2019	4.8
GLP	2019	9.0
BDP	2019	9.8
PdA/Sol.	2019	0.4
GPS	2019	8.1
Small right-wing parties	2019	2.8

Sagogn

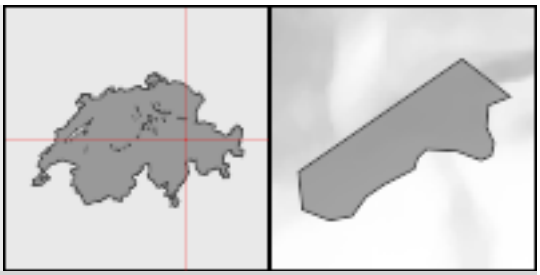

Population		
Residents	2019	728
Change in %	2010-2019	8.5
Population density per km²	2019	105.2
Age distribution in %		
0-19 years	2019	21.6
20-64 years	2019	55.4
65 years or over	2019	23.1
Foreign nationals in %	2019	9.5
Components of population change		
Crude marriage rate	2019	5.5
Crude divorce rate	2019	2.8
Crude birth rate	2019	6.9
Crude mortality rate	2019	2.8
Private households	2019	322
Size of households in persons	2019	2.26
Area		
Total surface area in km²	2016	6.9
Settlement and urban area in %	2004/09	9.4
Change in ha	1979/85-2004/09	37
Agricultural area in %	2004/09	19.1
Change in ha	1979/85-2004/09	-41
Wooded area in %	2004/09	59.0
Unproductive area in %	2004/09	12.5
Economy		
Employed total	2018	109
Primary sector	2018	12
Secondary sector	2018	21
Tertiary sector	2018	76
Business establishments total	2018	44
Primary sector	2018	X
Secondary sector	2018	7
Tertiary sector	2018	33
Construction and housing		
Dwelling vacancy rate	2020	2.02
New housing units per 1000 residents	2018	23.3
Social security		
Social assistance rate	2019	X

Sagogn

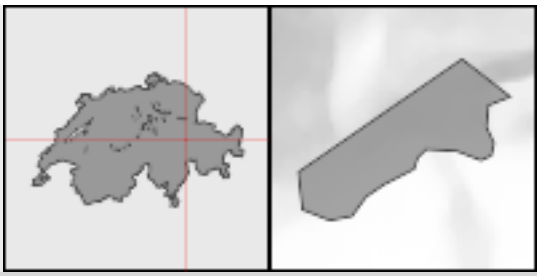

Voter shares of selected parties in % (National Council elections)		
FDP/PLR inclusive LP/PL-BS	2019	7.5
CVP	2019	29.7
SP	2019	14.8
SVP	2019	22.5
EVP/CSP	2019	0.0
GLP	2019	8.1
BDP	2019	8.4
PdA/Sol.	2019	0.0
GPS	2019	8.9
Small right-wing parties	2019	0.0

Saicourt

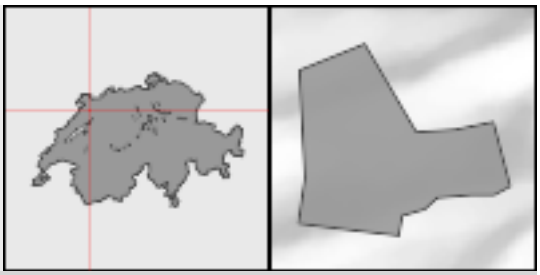

Population		
Residents	2019	644
Change in %	2010-2019	8.6
Population density per km²	2019	46.8
Age distribution in %		
0-19 years	2019	24.4
20-64 years	2019	57.6
65 years or over	2019	18.0
Foreign nationals in %	2019	3.6
Components of population change		
Crude marriage rate	2019	3.1
Crude divorce rate	2019	0.0
Crude birth rate	2019	9.4
Crude mortality rate	2019	4.7
Private households	2019	270
Size of households in persons	2019	2.35
Area		
Total surface area in km²	2016	13.8
Settlement and urban area in %	2004/09	4.3
Change in ha	1979/85-2004/09	8
Agricultural area in %	2004/09	44.6
Change in ha	1979/85-2004/09	3
Wooded area in %	2004/09	50.0
Unproductive area in %	2004/09	1.0
Economy		
Employed total	2018	277
Primary sector	2018	49
Secondary sector	2018	7
Tertiary sector	2018	221
Business establishments total	2018	X
Primary sector	2018	17
Secondary sector	2018	X
Tertiary sector	2018	22
Construction and housing		
Dwelling vacancy rate	2020	1.21
New housing units per 1000 residents	2018	3.2
Social security		
Social assistance rate	2019	4.94

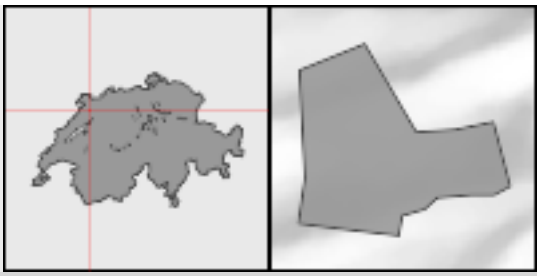

Saicourt

Voter shares of selected parties in % (National Council elections)		
FDP/PLR inclusive LP/PL-BS	2019	3.4
CVP	2019	2.3
SP	2019	8.6
SVP	2019	53.8
EVP/CSP	2019	4.5
GLP	2019	1.2
BDP	2019	3.6
PdA/Sol.	2019	2.1
GPS	2019	11.6
Small right-wing parties	2019	2.9

Schweizerische Eidgenossenschaft
Confédération suisse
Confederazione Svizzera
Confederaziun svizra

Eidgenössisches Departement des Innern EDI
Département fédéral de l'intérieur DFI
Bundesamt für Statistik BFS
Office fédéral de la statistique OFS

Saignelégier



Population		
Residents	2019	2,632
Change in %	2010-2019	5.3
Population density per km²	2019	83.1
Age distribution in %		
0-19 years	2019	20.4
20-64 years	2019	59.2
65 years or over	2019	20.5
Foreign nationals in %	2019	8.3
Components of population change		
Crude marriage rate	2019	4.2
Crude divorce rate	2019	1.5
Crude birth rate	2019	13.4
Crude mortality rate	2019	6.1
Private households	2019	1,175
Size of households in persons	2019	2.21
Area		
Total surface area in km²	2016	31.7
Settlement and urban area in %	2004/09	5.4
Change in ha	1979/85-2004/09	42
Agricultural area in %	2004/09	42.4
Change in ha	1979/85-2004/09	9
Wooded area in %	2004/09	50.7
Unproductive area in %	2004/09	1.5
Economy		
Employed total	2018	1,742
Primary sector	2018	91
Secondary sector	2018	528
Tertiary sector	2018	1,123
Business establishments total	2018	290
Primary sector	2018	37
Secondary sector	2018	55
Tertiary sector	2018	198
Construction and housing		
Dwelling vacancy rate	2020	1.25
New housing units per 1000 residents	2018	19.9
Social security		
Social assistance rate	2019	1.84

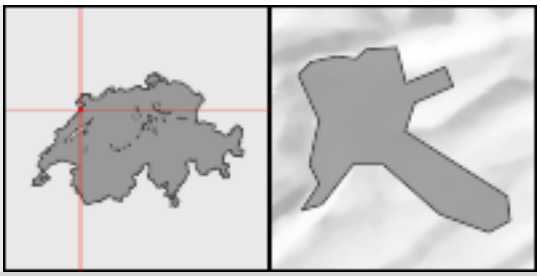

Saignelégier

Voter shares of selected parties in % (National Council elections)

FDP/PLR inclusive LP/PL-BS	2019	8.8
CVP	2019	20.1
SP	2019	32.4
SVP	2019	9.1
EVP/CSP	2019	12.7
GLP	2019	0.0
BDP	2019	0.0
PdA/Sol.	2019	0.0
GPS	2019	16.8
Small right-wing parties	2019	0.0

Saillon



Population		
Residents	2019	2,687
Change in %	2010-2019	25.8
Population density per km²	2019	195.6
Age distribution in %		
0-19 years	2019	22.7
20-64 years	2019	57.9
65 years or over	2019	19.4
Foreign nationals in %	2019	19.6
Components of population change		
Crude marriage rate	2019	4.5
Crude divorce rate	2019	2.6
Crude birth rate	2019	9.4
Crude mortality rate	2019	6.4
Private households	2019	1,171
Size of households in persons	2019	2.27
Area		
Total surface area in km²	2016	13.7
Settlement and urban area in %	2004/09	8.2
Change in ha	1979/85-2004/09	33
Agricultural area in %	2004/09	37.7
Change in ha	1979/85-2004/09	-36
Wooded area in %	2004/09	20.5
Unproductive area in %	2004/09	33.6
Economy		
Employed total	2018	807
Primary sector	2018	202
Secondary sector	2018	95
Tertiary sector	2018	510
Business establishments total	2018	172
Primary sector	2018	37
Secondary sector	2018	21
Tertiary sector	2018	114
Construction and housing		
Dwelling vacancy rate	2020	7.00
New housing units per 1000 residents	2018	19.8
Social security		
Social assistance rate	2019	1.11



Saillon

Voter shares of selected parties in % (National Council elections)		
FDP/PLR inclusive LP/PL-BS	2019	17.1
CVP	2019	41.4
SP	2019	13.5
SVP	2019	12.4
EVP/CSP	2019	1.8
GLP	2019	0.6
BDP	2019	0.0
PdA/Sol.	2019	0.0
GPS	2019	10.9
Small right-wing parties	2019	0.0

Saint-Aubin (FR)

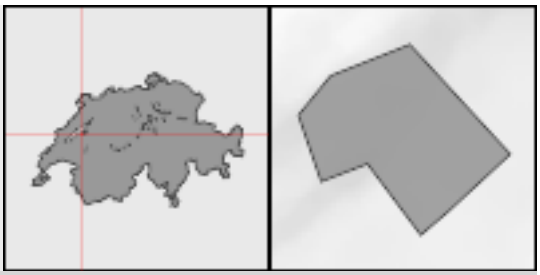

Population		
Residents	2019	1,835
Change in %	2010-2019	31.9
Population density per km²	2019	232.6
Age distribution in %		
0-19 years	2019	24.0
20-64 years	2019	62.0
65 years or over	2019	14.1
Foreign nationals in %	2019	20.9
Components of population change		
Crude marriage rate	2019	4.4
Crude divorce rate	2019	0.6
Crude birth rate	2019	3.9
Crude mortality rate	2019	6.1
Private households	2019	742
Size of households in persons	2019	2.46
Area		
Total surface area in km²	2016	7.9
Settlement and urban area in %	2004/09	10.4
Change in ha	1979/85-2004/09	18
Agricultural area in %	2004/09	81.3
Change in ha	1979/85-2004/09	-20
Wooded area in %	2004/09	6.4
Unproductive area in %	2004/09	1.9
Economy		
Employed total	2018	368
Primary sector	2018	55
Secondary sector	2018	94
Tertiary sector	2018	219
Business establishments total	2018	105
Primary sector	2018	18
Secondary sector	2018	22
Tertiary sector	2018	65
Construction and housing		
Dwelling vacancy rate	2020	1.11
New housing units per 1000 residents	2018	10.3
Social security		
Social assistance rate	2019	1.55

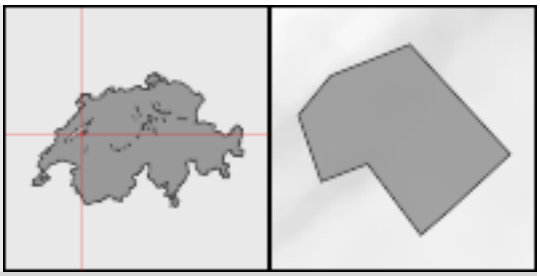

Saint-Aubin (FR)

Voter shares of selected parties in % (National Council elections)		
FDP/PLR inclusive LP/PL-BS	2019	27.1
CVP	2019	18.9
SP	2019	17.4
SVP	2019	19.5
EVP/CSP	2019	4.7
GLP	2019	4.9
BDP	2019	0.8
PdA/Sol.	2019	0.0
GPS	2019	4.5
Small right-wing parties	2019	0.4

Saint-Barthélemy (VD)

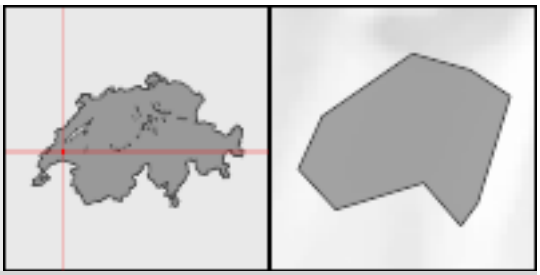

Population		
Residents	2019	790
Change in %	2010-2019	5.2
Population density per km²	2019	191.7
Age distribution in %		
0-19 years	2019	21.4
20-64 years	2019	65.3
65 years or over	2019	13.3
Foreign nationals in %	2019	11.6
Components of population change		
Crude marriage rate	2019	2.5
Crude divorce rate	2019	2.5
Crude birth rate	2019	11.5
Crude mortality rate	2019	0.0
Private households	2019	295
Size of households in persons	2019	2.51
Area		
Total surface area in km²	2016	4.1
Settlement and urban area in %	2004/09	7.2
Change in ha	1979/85-2004/09	10
Agricultural area in %	2004/09	80.4
Change in ha	1979/85-2004/09	-8
Wooded area in %	2004/09	12.1
Unproductive area in %	2004/09	0.2
Economy		
Employed total	2018	340
Primary sector	2018	35
Secondary sector	2018	43
Tertiary sector	2018	262
Business establishments total	2018	52
Primary sector	2018	14
Secondary sector	2018	9
Tertiary sector	2018	29
Construction and housing		
Dwelling vacancy rate	2020	0.65
New housing units per 1000 residents	2018	6.5
Social security		
Social assistance rate	2019	1.92

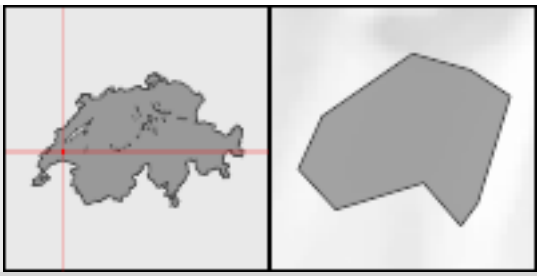

Saint-Barthélemy (VD)

Voter shares of selected parties in % (National Council elections)		
FDP/PLR inclusive LP/PL-BS	2019	16.4
CVP	2019	13.4
SP	2019	13.1
SVP	2019	30.8
EVP/CSP	2019	1.3
GLP	2019	7.1
BDP	2019	0.5
PdA/Sol.	2019	4.1
GPS	2019	11.6
Small right-wing parties	2019	0.1

Schweizerische Eidgenossenschaft
Confédération suisse
Confederazione Svizzera
Confederaziun svizra

Eidgenössisches Departement des Innern EDI
Département fédéral de l'intérieur DFI
Bundesamt für Statistik BFS
Office fédéral de la statistique OFS

Saint-Blaise

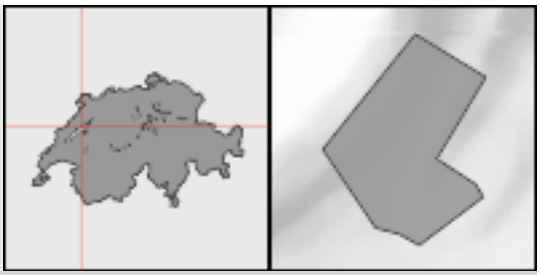

Population		
Residents	2019	3,264
Change in %	2010-2019	3.9
Population density per km²	2019	368.4
Age distribution in %		
0-19 years	2019	20.6
20-64 years	2019	56.7
65 years or over	2019	22.7
Foreign nationals in %	2019	19.7
Components of population change		
Crude marriage rate	2019	2.8
Crude divorce rate	2019	2.8
Crude birth rate	2019	11.1
Crude mortality rate	2019	6.2
Private households	2019	1,451
Size of households in persons	2019	2.22
Area		
Total surface area in km²	2016	8.9
Settlement and urban area in %	2004/09	20.9
Change in ha	1979/85-2004/09	21
Agricultural area in %	2004/09	26.3
Change in ha	1979/85-2004/09	-15
Wooded area in %	2004/09	52.1
Unproductive area in %	2004/09	0.8
Economy		
Employed total	2018	1,342
Primary sector	2018	28
Secondary sector	2018	373
Tertiary sector	2018	941
Business establishments total	2018	271
Primary sector	2018	7
Secondary sector	2018	45
Tertiary sector	2018	219
Construction and housing		
Dwelling vacancy rate	2020	2.77
New housing units per 1000 residents	2018	3.4
Social security		
Social assistance rate	2019	3.80

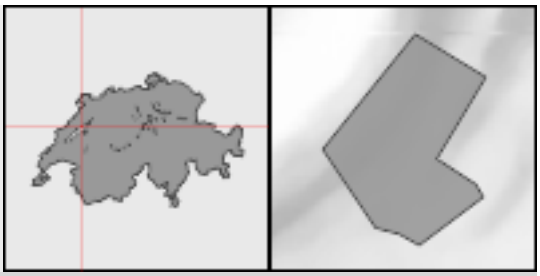

Saint-Blaise

Voter shares of selected parties in % (National Council elections)		
FDP/PLR inclusive LP/PL-BS	2019	30.4
CVP	2019	4.0
SP	2019	17.1
SVP	2019	7.7
EVP/CSP	2019	0.0
GLP	2019	15.8
BDP	2019	0.0
PdA/Sol.	2019	6.3
GPS	2019	18.6
Small right-wing parties	2019	0.0

Saint-Brais

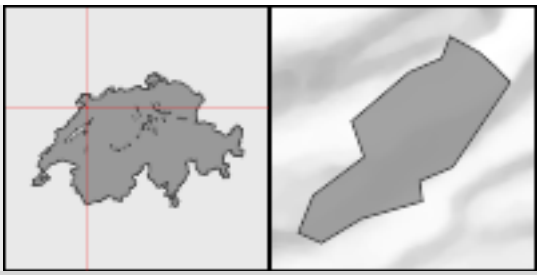

Population		
Residents	2019	221
Change in %	2010-2019	0.0
Population density per km²	2019	14.6
Age distribution in %		
0-19 years	2019	19.0
20-64 years	2019	58.8
65 years or over	2019	22.2
Foreign nationals in %	2019	5.0
Components of population change		
Crude marriage rate	2019	0.0
Crude divorce rate	2019	0.0
Crude birth rate	2019	18.1
Crude mortality rate	2019	13.6
Private households	2019	92
Size of households in persons	2019	2.40
Area		
Total surface area in km²	2016	15.2
Settlement and urban area in %	2004/09	3.6
Change in ha	1979/85-2004/09	18
Agricultural area in %	2004/09	49.9
Change in ha	1979/85-2004/09	8
Wooded area in %	2004/09	45.0
Unproductive area in %	2004/09	1.5
Economy		
Employed total	2018	80
Primary sector	2018	55
Secondary sector	2018	7
Tertiary sector	2018	18
Business establishments total	2018	X
Primary sector	2018	21
Secondary sector	2018	X
Tertiary sector	2018	11
Construction and housing		
Dwelling vacancy rate	2020	3.65
New housing units per 1000 residents	2018	0.0
Social security		
Social assistance rate	2019	X

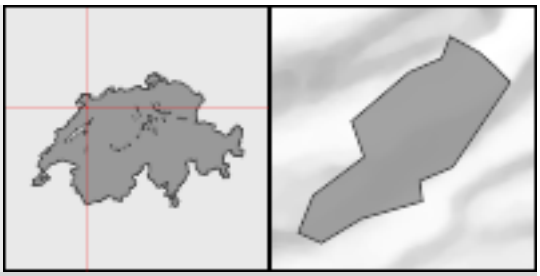

Saint-Brais

Voter shares of selected parties in % (National Council elections)		
FDP/PLR inclusive LP/PL-BS	2019	1.6
CVP	2019	30.9
SP	2019	13.1
SVP	2019	28.8
EVP/CSP	2019	9.4
GLP	2019	0.0
BDP	2019	0.0
PdA/Sol.	2019	0.0
GPS	2019	16.2
Small right-wing parties	2019	0.0

Schweizerische Eidgenossenschaft
Confédération suisse
Confederazione Svizzera
Confederaziun svizra

Eidgenössisches Departement des Innern EDI
Département fédéral de l'intérieur DFI
Bundesamt für Statistik BFS
Office fédéral de la statistique OFS

Saint-Cergue



Population		
Residents	2019	2,589
Change in %	2010-2019	26.0
Population density per km²	2019	106.6
Age distribution in %		
0-19 years	2019	20.5
20-64 years	2019	63.0
65 years or over	2019	16.5
Foreign nationals in %	2019	30.3
Components of population change		
Crude marriage rate	2019	5.0
Crude divorce rate	2019	2.7
Crude birth rate	2019	10.1
Crude mortality rate	2019	4.6
Private households	2019	1,217
Size of households in persons	2019	2.10
Area		
Total surface area in km²	2016	24.3
Settlement and urban area in %	2004/09	5.8
Change in ha	1979/85-2004/09	27
Agricultural area in %	2004/09	27.6
Change in ha	1979/85-2004/09	-48
Wooded area in %	2004/09	66.0
Unproductive area in %	2004/09	0.5
Economy		
Employed total	2018	403
Primary sector	2018	17
Secondary sector	2018	72
Tertiary sector	2018	314
Business establishments total	2018	X
Primary sector	2018	X
Secondary sector	2018	28
Tertiary sector	2018	136
Construction and housing		
Dwelling vacancy rate	2020	7.57
New housing units per 1000 residents	2018	4.7
Social security		
Social assistance rate	2019	4.66



Saint-Cergue

Voter shares of selected parties in % (National Council elections)		
FDP/PLR inclusive LP/PL-BS	2019	16.6
CVP	2019	6.3
SP	2019	15.2
SVP	2019	23.1
EVP/CSP	2019	3.2
GLP	2019	10.5
BDP	2019	0.0
PdA/Sol.	2019	2.1
GPS	2019	17.7
Small right-wing parties	2019	0.3

Schweizerische Eidgenossenschaft
Confédération suisse
Confederazione Svizzera
Confederaziun svizra

Eidgenössisches Departement des Innern EDI
Département fédéral de l'intérieur DFI
Bundesamt für Statistik BFS
Office fédéral de la statistique OFS

Saint-George

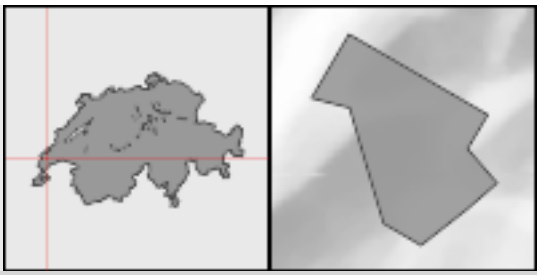

Population		
Residents	2019	1,063
Change in %	2010-2019	13.9
Population density per km²	2019	86.3
Age distribution in %		
0-19 years	2019	23.8
20-64 years	2019	59.4
65 years or over	2019	16.8
Foreign nationals in %	2019	21.3
Components of population change		
Crude marriage rate	2019	5.7
Crude divorce rate	2019	1.0
Crude birth rate	2019	9.5
Crude mortality rate	2019	9.5
Private households	2019	437
Size of households in persons	2019	2.40
Area		
Total surface area in km²	2016	12.3
Settlement and urban area in %	2004/09	5.8
Change in ha	1979/85-2004/09	18
Agricultural area in %	2004/09	17.7
Change in ha	1979/85-2004/09	-19
Wooded area in %	2004/09	76.4
Unproductive area in %	2004/09	0.2
Economy		
Employed total	2018	210
Primary sector	2018	31
Secondary sector	2018	44
Tertiary sector	2018	135
Business establishments total	2018	70
Primary sector	2018	8
Secondary sector	2018	12
Tertiary sector	2018	50
Construction and housing		
Dwelling vacancy rate	2020	1.92
New housing units per 1000 residents	2018	3.9
Social security		
Social assistance rate	2019	1.26

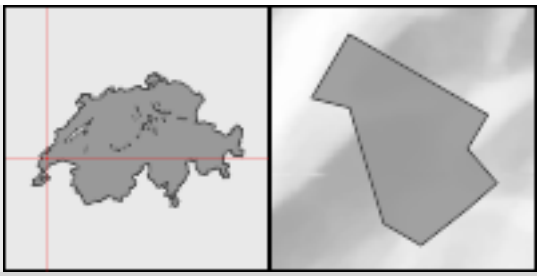

Saint-George

Voter shares of selected parties in % (National Council elections)		
FDP/PLR inclusive LP/PL-BS	2019	23.1
CVP	2019	2.6
SP	2019	14.6
SVP	2019	20.6
EVP/CSP	2019	0.8
GLP	2019	11.5
BDP	2019	0.1
PdA/Sol.	2019	3.4
GPS	2019	19.3
Small right-wing parties	2019	0.5

Schweizerische Eidgenossenschaft
Confédération suisse
Confederazione Svizzera
Confederaziun svizra

Eidgenössisches Departement des Innern EDI
Département fédéral de l'intérieur DFI
Bundesamt für Statistik BFS
Office fédéral de la statistique OFS

Saint-Gingolph



Population		
Residents	2019	967
Change in %	2010-2019	8.9
Population density per km²	2019	66.9
Age distribution in %		
0-19 years	2019	18.6
20-64 years	2019	56.5
65 years or over	2019	24.9
Foreign nationals in %	2019	27.5
Components of population change		
Crude marriage rate	2019	2.1
Crude divorce rate	2019	3.1
Crude birth rate	2019	10.3
Crude mortality rate	2019	13.3
Private households	2019	445
Size of households in persons	2019	2.06
Area		
Total surface area in km²	2016	14.5
Settlement and urban area in %	2004/09	4.6
Change in ha	1979/85-2004/09	14
Agricultural area in %	2004/09	11.2
Change in ha	1979/85-2004/09	-7
Wooded area in %	2004/09	60.9
Unproductive area in %	2004/09	23.3
Economy		
Employed total	2018	X
Primary sector	2018	X
Secondary sector	2018	23
Tertiary sector	2018	141
Business establishments total	2018	X
Primary sector	2018	X
Secondary sector	2018	12
Tertiary sector	2018	48
Construction and housing		
Dwelling vacancy rate	2020	2.65
New housing units per 1000 residents	2018	2.1
Social security		
Social assistance rate	2019	2.14



Saint-Gingolph

Voter shares of selected parties in % (National Council elections)		
FDP/PLR inclusive LP/PL-BS	2019	28.9
CVP	2019	17.8
SP	2019	17.3
SVP	2019	21.9
EVP/CSP	2019	0.6
GLP	2019	1.7
BDP	2019	0.0
PdA/Sol.	2019	0.0
GPS	2019	9.6
Small right-wing parties	2019	0.0

Schweizerische Eidgenossenschaft
Confédération suisse
Confederazione Svizzera
Confederaziun svizra

Eidgenössisches Departement des Innern EDI
Département fédéral de l'intérieur DFI
Bundesamt für Statistik BFS
Office fédéral de la statistique OFS

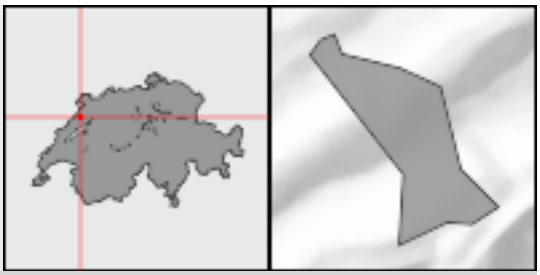

Saint-Imier

Population		
Residents	2019	5,140
Change in %	2010-2019	7.7
Population density per km²	2019	246.3
Age distribution in %		
0-19 years	2019	20.4
20-64 years	2019	60.3
65 years or over	2019	19.3
Foreign nationals in %	2019	30.2
Components of population change		
Crude marriage rate	2019	3.5
Crude divorce rate	2019	1.9
Crude birth rate	2019	9.5
Crude mortality rate	2019	9.7
Private households	2019	2,489
Size of households in persons	2019	2.03
Area		
Total surface area in km²	2016	20.9
Settlement and urban area in %	2004/09	9.3
Change in ha	1979/85-2004/09	19
Agricultural area in %	2004/09	49.4
Change in ha	1979/85-2004/09	-8
Wooded area in %	2004/09	40.6
Unproductive area in %	2004/09	0.7
Economy		
Employed total	2018	3,683
Primary sector	2018	57
Secondary sector	2018	1,360
Tertiary sector	2018	2,266
Business establishments total	2018	343
Primary sector	2018	23
Secondary sector	2018	65
Tertiary sector	2018	255
Construction and housing		
Dwelling vacancy rate	2020	11.92
New housing units per 1000 residents	2018	1.9
Social security		
Social assistance rate	2019	10.31

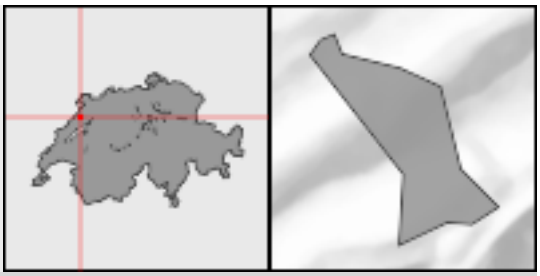

Saint-Imier

Voter shares of selected parties in % (National Council elections)		
FDP/PLR inclusive LP/PL-BS	2019	12.9
CVP	2019	5.6
SP	2019	21.4
SVP	2019	25.1
EVP/CSP	2019	3.7
GLP	2019	4.1
BDP	2019	1.7
PdA/Sol.	2019	2.6
GPS	2019	17.3
Small right-wing parties	2019	1.7

Schweizerische Eidgenossenschaft
Confédération suisse
Confederazione Svizzera
Confederaziun svizra

Eidgenössisches Departement des Innern EDI
Département fédéral de l'intérieur DFI
Bundesamt für Statistik BFS
Office fédéral de la statistique OFS

Saint-Légier-La Chiésaz

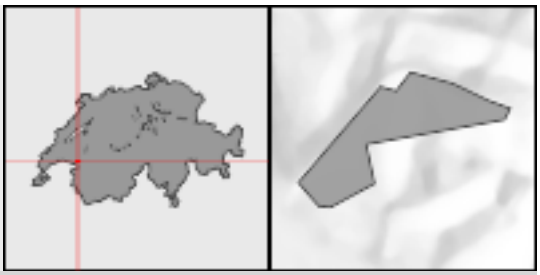

Population		
Residents	2019	5,247
Change in %	2010-2019	6.5
Population density per km²	2019	345.9
Age distribution in %		
0-19 years	2019	23.4
20-64 years	2019	58.1
65 years or over	2019	18.4
Foreign nationals in %	2019	24.0
Components of population change		
Crude marriage rate	2019	1.9
Crude divorce rate	2019	1.7
Crude birth rate	2019	5.6
Crude mortality rate	2019	6.3
Private households	2019	2,052
Size of households in persons	2019	2.50
Area		
Total surface area in km²	2016	15.2
Settlement and urban area in %	2004/09	19.3
Change in ha	1979/85-2004/09	58
Agricultural area in %	2004/09	33.8
Change in ha	1979/85-2004/09	-78
Wooded area in %	2004/09	45.2
Unproductive area in %	2004/09	1.7
Economy		
Employed total	2018	2,698
Primary sector	2018	37
Secondary sector	2018	622
Tertiary sector	2018	2,039
Business establishments total	2018	333
Primary sector	2018	16
Secondary sector	2018	46
Tertiary sector	2018	271
Construction and housing		
Dwelling vacancy rate	2020	0.86
New housing units per 1000 residents	2018	3.5
Social security		
Social assistance rate	2019	1.72



Saint-Légier-La Chiésaz

Voter shares of selected parties in % (National Council elections)		
FDP/PLR inclusive LP/PL-BS	2019	28.9
CVP	2019	3.2
SP	2019	17.8
SVP	2019	15.2
EVP/CSP	2019	1.6
GLP	2019	10.5
BDP	2019	0.3
PdA/Sol.	2019	2.4
GPS	2019	18.4
Small right-wing parties	2019	0.4

Schweizerische Eidgenossenschaft
Confédération suisse
Confederazione Svizzera
Confederaziun svizra

Eidgenössisches Departement des Innern EDI
Département fédéral de l'intérieur DFI
Bundesamt für Statistik BFS
Office fédéral de la statistique OFS

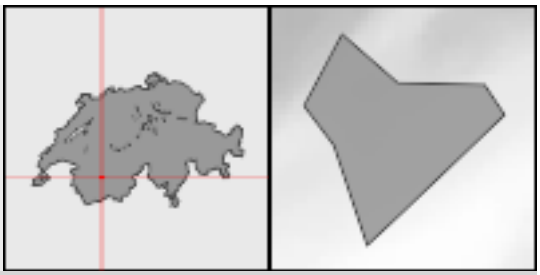

Saint-Léonard

Population		
Residents	2019	2,428
Change in %	2010-2019	14.7
Population density per km²	2019	624.2
Age distribution in %		
0-19 years	2019	20.3
20-64 years	2019	61.8
65 years or over	2019	17.9
Foreign nationals in %	2019	20.7
Components of population change		
Crude marriage rate	2019	4.1
Crude divorce rate	2019	1.2
Crude birth rate	2019	9.0
Crude mortality rate	2019	9.4
Private households	2019	1,002
Size of households in persons	2019	2.40
Area		
Total surface area in km²	2016	3.9
Settlement and urban area in %	2004/09	28.6
Change in ha	1979/85-2004/09	39
Agricultural area in %	2004/09	48.2
Change in ha	1979/85-2004/09	-36
Wooded area in %	2004/09	14.7
Unproductive area in %	2004/09	8.5
Economy		
Employed total	2018	536
Primary sector	2018	61
Secondary sector	2018	106
Tertiary sector	2018	369
Business establishments total	2018	128
Primary sector	2018	15
Secondary sector	2018	23
Tertiary sector	2018	90
Construction and housing		
Dwelling vacancy rate	2020	6.59
New housing units per 1000 residents	2018	16.4
Social security		
Social assistance rate	2019	1.02



Saint-Léonard

Voter shares of selected parties in % (National Council elections)		
FDP/PLR inclusive LP/PL-BS	2019	23.6
CVP	2019	33.1
SP	2019	15.0
SVP	2019	13.6
EVP/CSP	2019	0.9
GLP	2019	0.4
BDP	2019	0.0
PdA/Sol.	2019	0.0
GPS	2019	10.6
Small right-wing parties	2019	0.0

Saint-Livres

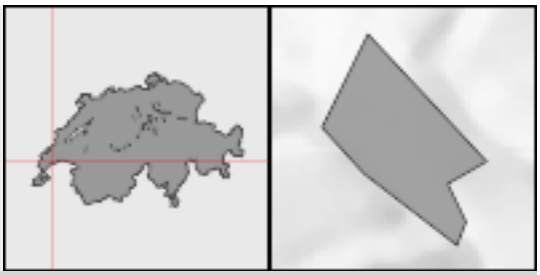

Population		
Residents	2019	688
Change in %	2010-2019	13.2
Population density per km²	2019	84.7
Age distribution in %		
0-19 years	2019	22.1
20-64 years	2019	63.7
65 years or over	2019	14.2
Foreign nationals in %	2019	16.1
Components of population change		
Crude marriage rate	2019	2.9
Crude divorce rate	2019	1.5
Crude birth rate	2019	16.0
Crude mortality rate	2019	8.7
Private households	2019	296
Size of households in persons	2019	2.32
Area		
Total surface area in km²	2016	8.1
Settlement and urban area in %	2004/09	6.7
Change in ha	1979/85-2004/09	14
Agricultural area in %	2004/09	49.6
Change in ha	1979/85-2004/09	-20
Wooded area in %	2004/09	42.9
Unproductive area in %	2004/09	0.9
Economy		
Employed total	2018	112
Primary sector	2018	38
Secondary sector	2018	26
Tertiary sector	2018	48
Business establishments total	2018	52
Primary sector	2018	13
Secondary sector	2018	7
Tertiary sector	2018	32
Construction and housing		
Dwelling vacancy rate	2020	3.10
New housing units per 1000 residents	2018	0.0
Social security		
Social assistance rate	2019	2.90

Saint-Livres

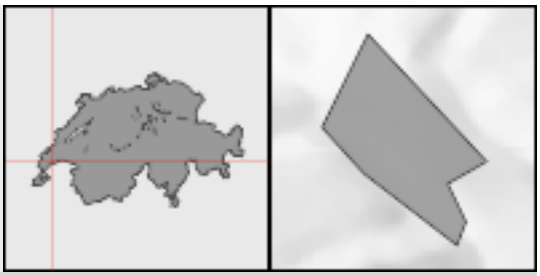

Voter shares of selected parties in % (National Council elections)		
FDP/PLR inclusive LP/PL-BS	2019	19.8
CVP	2019	3.7
SP	2019	15.9
SVP	2019	22.4
EVP/CSP	2019	1.2
GLP	2019	8.3
BDP	2019	0.3
PdA/Sol.	2019	3.9
GPS	2019	22.4
Small right-wing parties	2019	0.2

Saint-Martin (FR)

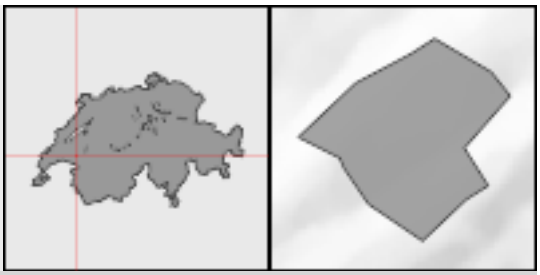

Population		
Residents	2019	1,028
Change in %	2010-2019	9.2
Population density per km²	2019	105.1
Age distribution in %		
0-19 years	2019	22.4
20-64 years	2019	62.8
65 years or over	2019	14.8
Foreign nationals in %	2019	11.1
Components of population change		
Crude marriage rate	2019	2.0
Crude divorce rate	2019	0.0
Crude birth rate	2019	3.9
Crude mortality rate	2019	6.9
Private households	2019	381
Size of households in persons	2019	2.67
Area		
Total surface area in km²	2016	9.8
Settlement and urban area in %	2004/09	5.6
Change in ha	1979/85-2004/09	13
Agricultural area in %	2004/09	77.2
Change in ha	1979/85-2004/09	-11
Wooded area in %	2004/09	16.3
Unproductive area in %	2004/09	0.9
Economy		
Employed total	2018	216
Primary sector	2018	77
Secondary sector	2018	62
Tertiary sector	2018	77
Business establishments total	2018	77
Primary sector	2018	28
Secondary sector	2018	13
Tertiary sector	2018	36
Construction and housing		
Dwelling vacancy rate	2020	0.69
New housing units per 1000 residents	2018	5.0
Social security		
Social assistance rate	2019	X

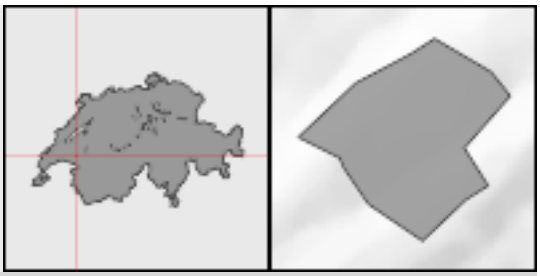

Saint-Martin (FR)

Voter shares of selected parties in % (National Council elections)		
FDP/PLR inclusive LP/PL-BS	2019	9.0
CVP	2019	17.1
SP	2019	15.9
SVP	2019	28.9
EVP/CSP	2019	5.3
GLP	2019	5.1
BDP	2019	1.0
PdA/Sol.	2019	0.0
GPS	2019	15.2
Small right-wing parties	2019	0.0

Saint-Martin (VS)

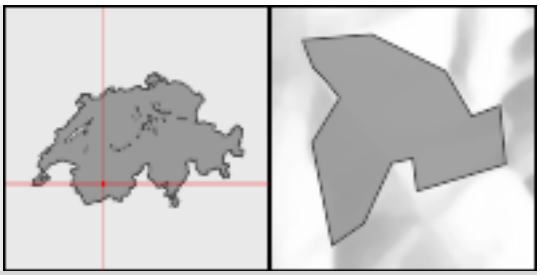

Population		
Residents	2019	838
Change in %	2010-2019	-5.8
Population density per km²	2019	22.6
Age distribution in %		
0-19 years	2019	15.9
20-64 years	2019	53.6
65 years or over	2019	30.5
Foreign nationals in %	2019	5.8
Components of population change		
Crude marriage rate	2019	4.8
Crude divorce rate	2019	0.0
Crude birth rate	2019	1.2
Crude mortality rate	2019	9.6
Private households	2019	381
Size of households in persons	2019	2.10
Area		
Total surface area in km²	2016	37.0
Settlement and urban area in %	2004/09	2.5
Change in ha	1979/85-2004/09	25
Agricultural area in %	2004/09	31.2
Change in ha	1979/85-2004/09	-115
Wooded area in %	2004/09	46.2
Unproductive area in %	2004/09	20.0
Economy		
Employed total	2018	224
Primary sector	2018	17
Secondary sector	2018	75
Tertiary sector	2018	132
Business establishments total	2018	59
Primary sector	2018	6
Secondary sector	2018	17
Tertiary sector	2018	36
Construction and housing		
Dwelling vacancy rate	2020	2.83
New housing units per 1000 residents	2018	14.5
Social security		
Social assistance rate	2019	1.09

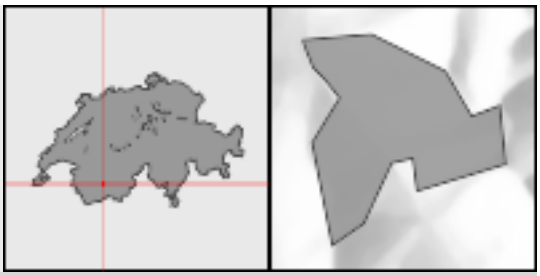

Saint-Martin (VS)

Voter shares of selected parties in % (National Council elections)		
FDP/PLR inclusive LP/PL-BS	2019	12.4
CVP	2019	46.4
SP	2019	12.3
SVP	2019	16.0
EVP/CSP	2019	0.2
GLP	2019	0.1
BDP	2019	0.0
PdA/Sol.	2019	0.0
GPS	2019	8.6
Small right-wing parties	2019	0.0

Saint-Maurice

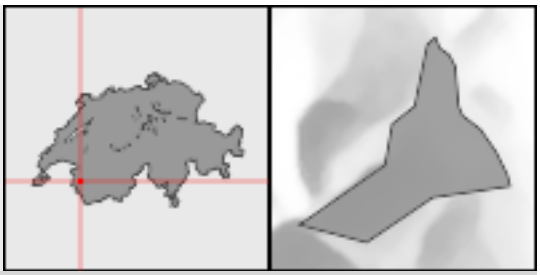

Population		
Residents	2019	4,556
Change in %	2010-2019	4.9
Population density per km²	2019	305.4
Age distribution in %		
0-19 years	2019	21.6
20-64 years	2019	60.9
65 years or over	2019	17.5
Foreign nationals in %	2019	25.4
Components of population change		
Crude marriage rate	2019	3.3
Crude divorce rate	2019	3.1
Crude birth rate	2019	8.8
Crude mortality rate	2019	7.9
Private households	2019	1,771
Size of households in persons	2019	2.48
Area		
Total surface area in km²	2016	14.9
Settlement and urban area in %	2004/09	16.7
Change in ha	1979/85-2004/09	36
Agricultural area in %	2004/09	17.0
Change in ha	1979/85-2004/09	-38
Wooded area in %	2004/09	45.6
Unproductive area in %	2004/09	20.8
Economy		
Employed total	2018	1,967
Primary sector	2018	29
Secondary sector	2018	306
Tertiary sector	2018	1,632
Business establishments total	2018	332
Primary sector	2018	8
Secondary sector	2018	51
Tertiary sector	2018	273
Construction and housing		
Dwelling vacancy rate	2020	2.16
New housing units per 1000 residents	2018	3.5
Social security		
Social assistance rate	2019	2.60

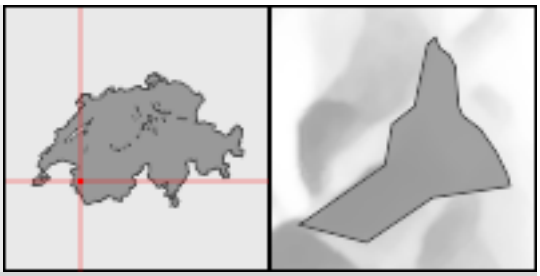

Saint-Maurice

Voter shares of selected parties in % (National Council elections)		
FDP/PLR inclusive LP/PL-BS	2019	22.0
CVP	2019	34.1
SP	2019	15.4
SVP	2019	10.2
EVP/CSP	2019	4.9
GLP	2019	0.7
BDP	2019	0.0
PdA/Sol.	2019	0.0
GPS	2019	11.5
Small right-wing parties	2019	0.0

Saint-Oyens

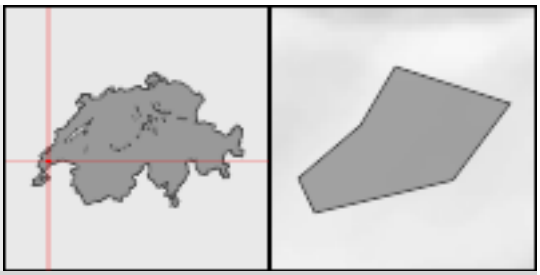

Population		
Residents	2019	447
Change in %	2010-2019	44.2
Population density per km²	2019	146.1
Age distribution in %		
0-19 years	2019	29.3
20-64 years	2019	60.4
65 years or over	2019	10.3
Foreign nationals in %	2019	20.8
Components of population change		
Crude marriage rate	2019	4.5
Crude divorce rate	2019	2.2
Crude birth rate	2019	15.7
Crude mortality rate	2019	2.2
Private households	2019	164
Size of households in persons	2019	2.71
Area		
Total surface area in km²	2016	3.1
Settlement and urban area in %	2004/09	4.9
Change in ha	1979/85-2004/09	5
Agricultural area in %	2004/09	56.6
Change in ha	1979/85-2004/09	-3
Wooded area in %	2004/09	38.5
Unproductive area in %	2004/09	0.0
Economy		
Employed total	2018	45
Primary sector	2018	9
Secondary sector	2018	10
Tertiary sector	2018	26
Business establishments total	2018	X
Primary sector	2018	5
Secondary sector	2018	X
Tertiary sector	2018	14
Construction and housing		
Dwelling vacancy rate	2020	0.00
New housing units per 1000 residents	2018	38.4
Social security		
Social assistance rate	2019	1.79

Saint-Oyens



Voter shares of selected parties in % (National Council elections)		
FDP/PLR inclusive LP/PL-BS	2019	27.6
CVP	2019	3.8
SP	2019	14.1
SVP	2019	27.2
EVP/CSP	2019	2.6
GLP	2019	3.6
BDP	2019	1.0
PdA/Sol.	2019	1.3
GPS	2019	16.4
Small right-wing parties	2019	0.2

Saint-Prex

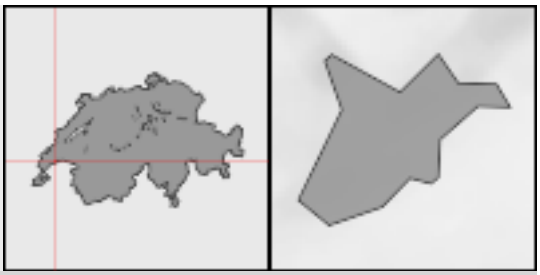

Population		
Residents	2019	5,766
Change in %	2010-2019	12.2
Population density per km²	2019	1,040.8
Age distribution in %		
0-19 years	2019	23.0
20-64 years	2019	62.0
65 years or over	2019	15.0
Foreign nationals in %	2019	36.9
Components of population change		
Crude marriage rate	2019	3.1
Crude divorce rate	2019	2.1
Crude birth rate	2019	9.4
Crude mortality rate	2019	4.4
Private households	2019	2,488
Size of households in persons	2019	2.30
Area		
Total surface area in km²	2016	5.5
Settlement and urban area in %	2004/09	38.8
Change in ha	1979/85-2004/09	35
Agricultural area in %	2004/09	52.8
Change in ha	1979/85-2004/09	-35
Wooded area in %	2004/09	8.2
Unproductive area in %	2004/09	0.2
Economy		
Employed total	2018	2,800
Primary sector	2018	50
Secondary sector	2018	1,320
Tertiary sector	2018	1,430
Business establishments total	2018	326
Primary sector	2018	14
Secondary sector	2018	47
Tertiary sector	2018	265
Construction and housing		
Dwelling vacancy rate	2020	0.60
New housing units per 1000 residents	2018	7.6
Social security		
Social assistance rate	2019	2.25

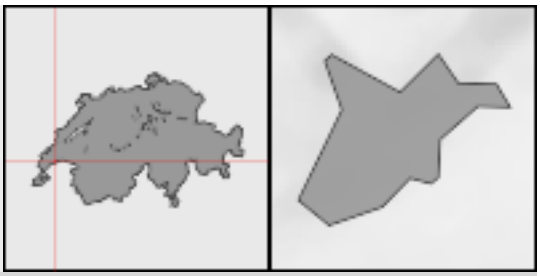

Saint-Prex

Voter shares of selected parties in % (National Council elections)		
FDP/PLR inclusive LP/PL-BS	2019	27.2
CVP	2019	2.5
SP	2019	18.1
SVP	2019	16.1
EVP/CSP	2019	1.3
GLP	2019	10.8
BDP	2019	0.6
PdA/Sol.	2019	2.5
GPS	2019	18.8
Small right-wing parties	2019	0.3

Saint-Saphorin (Lavaux)

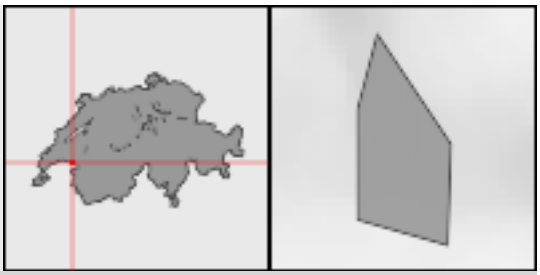

Population		
Residents	2019	380
Change in %	2010-2019	8.9
Population density per km²	2019	427.0
Age distribution in %		
0-19 years	2019	24.2
20-64 years	2019	58.7
65 years or over	2019	17.1
Foreign nationals in %	2019	23.4
Components of population change		
Crude marriage rate	2019	5.2
Crude divorce rate	2019	2.6
Crude birth rate	2019	2.6
Crude mortality rate	2019	10.4
Private households	2019	168
Size of households in persons	2019	2.26
Area		
Total surface area in km²	2016	0.9
Settlement and urban area in %	2004/09	31.0
Change in ha	1979/85-2004/09	0
Agricultural area in %	2004/09	56.3
Change in ha	1979/85-2004/09	1
Wooded area in %	2004/09	12.6
Unproductive area in %	2004/09	0.0
Economy		
Employed total	2018	X
Primary sector	2018	20
Secondary sector	2018	X
Tertiary sector	2018	56
Business establishments total	2018	X
Primary sector	2018	5
Secondary sector	2018	X
Tertiary sector	2018	29
Construction and housing		
Dwelling vacancy rate	2020	7.24
New housing units per 1000 residents	2018	0.0
Social security		
Social assistance rate	2019	2.81

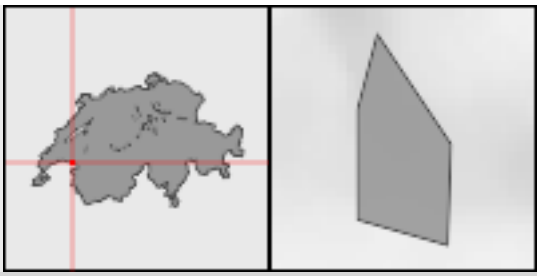

Saint-Saphorin (Lavaux)

Voter shares of selected parties in % (National Council elections)		
FDP/PLR inclusive LP/PL-BS	2019	24.4
CVP	2019	4.7
SP	2019	17.8
SVP	2019	12.2
EVP/CSP	2019	2.6
GLP	2019	10.7
BDP	2019	0.6
PdA/Sol.	2019	5.1
GPS	2019	19.8
Small right-wing parties	2019	0.1

Saint-Sulpice (VD)

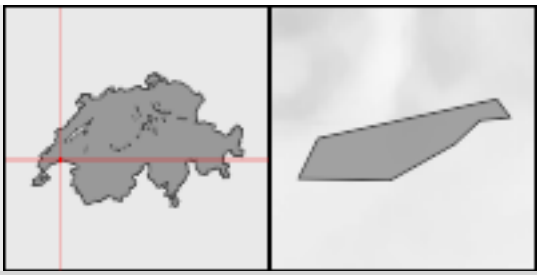

Population		
Residents	2019	4,704
Change in %	2010-2019	44.8
Population density per km²	2019	2,529.0
Age distribution in %		
0-19 years	2019	22.3
20-64 years	2019	60.3
65 years or over	2019	17.3
Foreign nationals in %	2019	47.1
Components of population change		
Crude marriage rate	2019	3.6
Crude divorce rate	2019	1.9
Crude birth rate	2019	8.7
Crude mortality rate	2019	6.0
Private households	2019	2,139
Size of households in persons	2019	2.12
Area		
Total surface area in km²	2016	1.9
Settlement and urban area in %	2004/09	77.5
Change in ha	1979/85-2004/09	20
Agricultural area in %	2004/09	15.4
Change in ha	1979/85-2004/09	-20
Wooded area in %	2004/09	7.1
Unproductive area in %	2004/09	0.0
Economy		
Employed total	2018	1,440
Primary sector	2018	5
Secondary sector	2018	238
Tertiary sector	2018	1,197
Business establishments total	2018	X
Primary sector	2018	X
Secondary sector	2018	29
Tertiary sector	2018	280
Construction and housing		
Dwelling vacancy rate	2020	0.51
New housing units per 1000 residents	2018	19.7
Social security		
Social assistance rate	2019	0.96

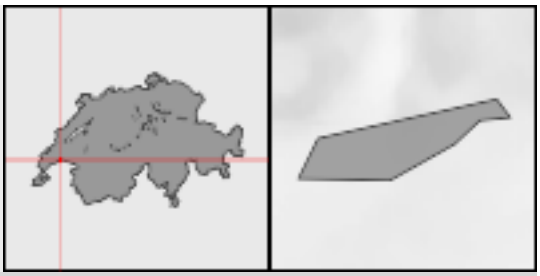

Saint-Sulpice (VD)

Voter shares of selected parties in % (National Council elections)		
FDP/PLR inclusive LP/PL-BS	2019	32.6
CVP	2019	2.8
SP	2019	15.9
SVP	2019	13.5
EVP/CSP	2019	0.6
GLP	2019	10.7
BDP	2019	0.2
PdA/Sol.	2019	2.6
GPS	2019	19.8
Small right-wing parties	2019	0.1

Schweizerische Eidgenossenschaft
Confédération suisse
Confederazione Svizzera
Confederaziun svizra

Eidgenössisches Departement des Innern EDI
Département fédéral de l'intérieur DFI
Bundesamt für Statistik BFS
Office fédéral de la statistique OFS

Sainte-Croix

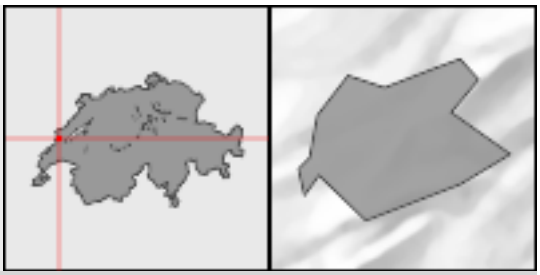

Population		
Residents	2019	4,891
Change in %	2010-2019	8.5
Population density per km²	2019	123.9
Age distribution in %		
0-19 years	2019	19.3
20-64 years	2019	55.9
65 years or over	2019	24.8
Foreign nationals in %	2019	19.0
Components of population change		
Crude marriage rate	2019	4.5
Crude divorce rate	2019	3.1
Crude birth rate	2019	7.0
Crude mortality rate	2019	12.5
Private households	2019	2,456
Size of households in persons	2019	1.94
Area		
Total surface area in km²	2016	39.5
Settlement and urban area in %	2004/09	7.0
Change in ha	1979/85-2004/09	34
Agricultural area in %	2004/09	41.2
Change in ha	1979/85-2004/09	-98
Wooded area in %	2004/09	49.8
Unproductive area in %	2004/09	2.0
Economy		
Employed total	2018	1,734
Primary sector	2018	74
Secondary sector	2018	515
Tertiary sector	2018	1,145
Business establishments total	2018	351
Primary sector	2018	33
Secondary sector	2018	82
Tertiary sector	2018	236
Construction and housing		
Dwelling vacancy rate	2020	3.91
New housing units per 1000 residents	2018	5.3
Social security		
Social assistance rate	2019	9.13

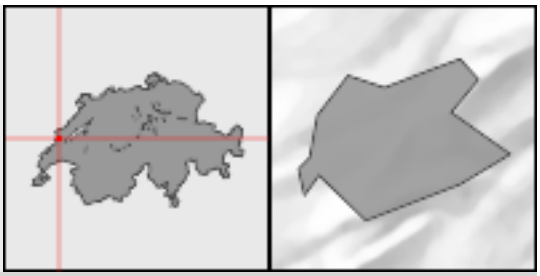

Sainte-Croix

Voter shares of selected parties in % (National Council elections)		
FDP/PLR inclusive LP/PL-BS	2019	14.5
CVP	2019	1.0
SP	2019	26.1
SVP	2019	29.1
EVP/CSP	2019	1.5
GLP	2019	4.5
BDP	2019	0.3
PdA/Sol.	2019	2.5
GPS	2019	15.9
Small right-wing parties	2019	0.7

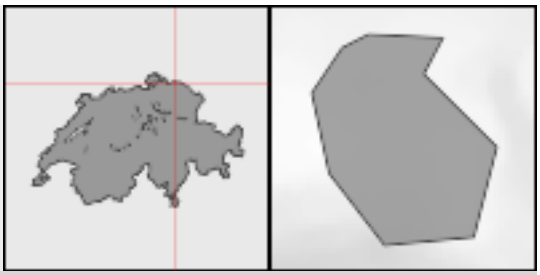

Salenstein

Population		
Residents	2019	1,369
Change in %	2010-2019	6.9
Population density per km²	2019	209.3
Age distribution in %		
0-19 years	2019	15.6
20-64 years	2019	62.8
65 years or over	2019	21.5
Foreign nationals in %	2019	28.2
Components of population change		
Crude marriage rate	2019	8.2
Crude divorce rate	2019	1.5
Crude birth rate	2019	3.7
Crude mortality rate	2019	7.4
Private households	2019	649
Size of households in persons	2019	2.09
Area		
Total surface area in km²	2016	6.5
Settlement and urban area in %	2004/09	14.0
Change in ha	1979/85-2004/09	29
Agricultural area in %	2004/09	34.8
Change in ha	1979/85-2004/09	-29
Wooded area in %	2004/09	50.8
Unproductive area in %	2004/09	0.3
Economy		
Employed total	2018	554
Primary sector	2018	54
Secondary sector	2018	50
Tertiary sector	2018	450
Business establishments total	2018	143
Primary sector	2018	16
Secondary sector	2018	20
Tertiary sector	2018	107
Construction and housing		
Dwelling vacancy rate	2020	2.83
New housing units per 1000 residents	2018	12.5
Social security		
Social assistance rate	2019	0.91

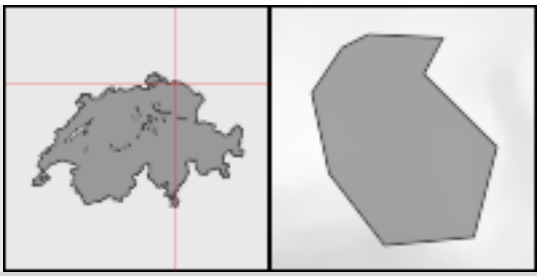

Salenstein

Voter shares of selected parties in % (National Council elections)		
FDP/PLR inclusive LP/PL-BS	2019	12.1
CVP	2019	11.7
SP	2019	11.3
SVP	2019	39.3
EVP/CSP	2019	0.9
GLP	2019	7.2
BDP	2019	1.7
PdA/Sol.	2019	0.0
GPS	2019	15.0
Small right-wing parties	2019	0.7

Sâles

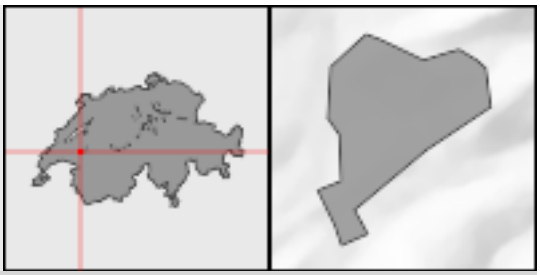

Population		
Residents	2019	1,441
Change in %	2010-2019	3.5
Population density per km²	2019	76.6
Age distribution in %		
0-19 years	2019	25.8
20-64 years	2019	60.9
65 years or over	2019	13.3
Foreign nationals in %	2019	8.8
Components of population change		
Crude marriage rate	2019	7.6
Crude divorce rate	2019	0.0
Crude birth rate	2019	21.3
Crude mortality rate	2019	5.5
Private households	2019	536
Size of households in persons	2019	2.67
Area		
Total surface area in km²	2016	18.8
Settlement and urban area in %	2004/09	6.1
Change in ha	1979/85-2004/09	25
Agricultural area in %	2004/09	72.6
Change in ha	1979/85-2004/09	-25
Wooded area in %	2004/09	20.3
Unproductive area in %	2004/09	1.1
Economy		
Employed total	2018	561
Primary sector	2018	143
Secondary sector	2018	231
Tertiary sector	2018	187
Business establishments total	2018	123
Primary sector	2018	49
Secondary sector	2018	27
Tertiary sector	2018	47
Construction and housing		
Dwelling vacancy rate	2020	0.00
New housing units per 1000 residents	2018	4.9
Social security		
Social assistance rate	2019	0.62

Sâles

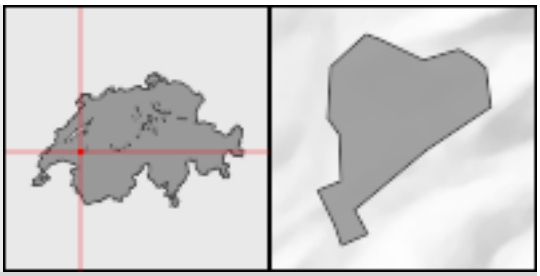

Voter shares of selected parties in % (National Council elections)		
FDP/PLR inclusive LP/PL-BS	2019	18.8
CVP	2019	24.6
SP	2019	18.3
SVP	2019	21.8
EVP/CSP	2019	2.8
GLP	2019	2.8
BDP	2019	0.1
PdA/Sol.	2019	0.0
GPS	2019	8.6
Small right-wing parties	2019	1.3

Salgesch

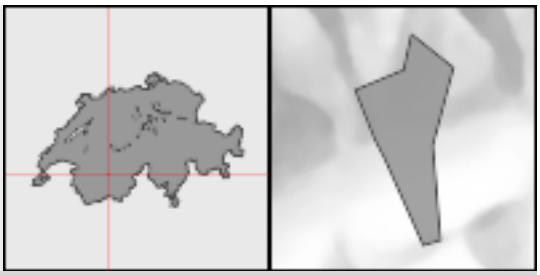

Population		
Residents	2019	1,540
Change in %	2010-2019	12.7
Population density per km²	2019	135.6
Age distribution in %		
0-19 years	2019	19.2
20-64 years	2019	58.4
65 years or over	2019	22.5
Foreign nationals in %	2019	14.0
Components of population change		
Crude marriage rate	2019	5.2
Crude divorce rate	2019	0.6
Crude birth rate	2019	11.7
Crude mortality rate	2019	11.0
Private households	2019	673
Size of households in persons	2019	2.27
Area		
Total surface area in km²	2016	11.4
Settlement and urban area in %	2004/09	9.7
Change in ha	1979/85-2004/09	29
Agricultural area in %	2004/09	20.9
Change in ha	1979/85-2004/09	-3
Wooded area in %	2004/09	50.8
Unproductive area in %	2004/09	18.6
Economy		
Employed total	2018	972
Primary sector	2018	260
Secondary sector	2018	380
Tertiary sector	2018	332
Business establishments total	2018	193
Primary sector	2018	83
Secondary sector	2018	28
Tertiary sector	2018	82
Construction and housing		
Dwelling vacancy rate	2020	2.70
New housing units per 1000 residents	2018	28.5
Social security		
Social assistance rate	2019	X

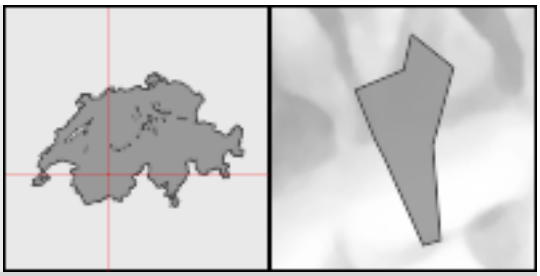

Salgesch

Voter shares of selected parties in % (National Council elections)		
FDP/PLR inclusive LP/PL-BS	2019	3.9
CVP	2019	59.5
SP	2019	7.1
SVP	2019	23.7
EVP/CSP	2019	0.5
GLP	2019	0.2
BDP	2019	0.0
PdA/Sol.	2019	0.0
GPS	2019	4.9
Small right-wing parties	2019	0.0

Salmsach

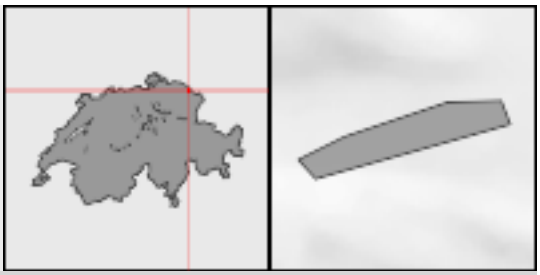

Population		
Residents	2019	1,477
Change in %	2010-2019	12.6
Population density per km²	2019	545.0
Age distribution in %		
0-19 years	2019	20.2
20-64 years	2019	63.6
65 years or over	2019	16.2
Foreign nationals in %	2019	29.2
Components of population change		
Crude marriage rate	2019	6.8
Crude divorce rate	2019	4.8
Crude birth rate	2019	13.6
Crude mortality rate	2019	5.5
Private households	2019	613
Size of households in persons	2019	2.39
Area		
Total surface area in km²	2016	2.7
Settlement and urban area in %	2004/09	20.5
Change in ha	1979/85-2004/09	7
Agricultural area in %	2004/09	71.6
Change in ha	1979/85-2004/09	-5
Wooded area in %	2004/09	7.6
Unproductive area in %	2004/09	0.4
Economy		
Employed total	2018	383
Primary sector	2018	130
Secondary sector	2018	85
Tertiary sector	2018	168
Business establishments total	2018	67
Primary sector	2018	10
Secondary sector	2018	15
Tertiary sector	2018	42
Construction and housing		
Dwelling vacancy rate	2020	3.42
New housing units per 1000 residents	2018	14.0
Social security		
Social assistance rate	2019	0.96

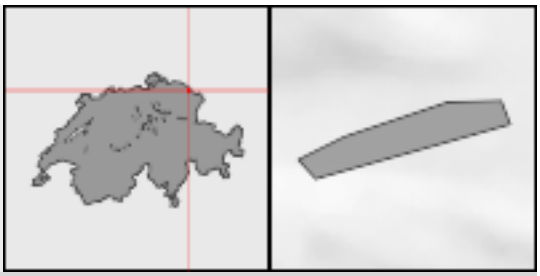

Salmsach

Voter shares of selected parties in % (National Council elections)		
FDP/PLR inclusive LP/PL-BS	2019	5.3
CVP	2019	8.7
SP	2019	27.3
SVP	2019	32.5
EVP/CSP	2019	2.7
GLP	2019	6.6
BDP	2019	2.0
PdA/Sol.	2019	0.0
GPS	2019	12.3
Small right-wing parties	2019	2.5

Salvan

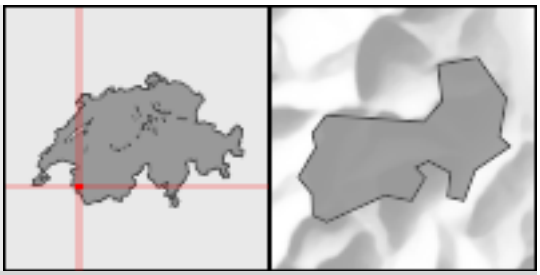

Population		
Residents	2019	1,416
Change in %	2010-2019	20.8
Population density per km²	2019	26.5
Age distribution in %		
0-19 years	2019	17.5
20-64 years	2019	60.2
65 years or over	2019	22.2
Foreign nationals in %	2019	8.6
Components of population change		
Crude marriage rate	2019	5.0
Crude divorce rate	2019	2.1
Crude birth rate	2019	11.4
Crude mortality rate	2019	5.0
Private households	2019	685
Size of households in persons	2019	2.03
Area		
Total surface area in km²	2016	53.5
Settlement and urban area in %	2004/09	1.9
Change in ha	1979/85-2004/09	6
Agricultural area in %	2004/09	6.1
Change in ha	1979/85-2004/09	-84
Wooded area in %	2004/09	28.5
Unproductive area in %	2004/09	63.5
Economy		
Employed total	2018	307
Primary sector	2018	9
Secondary sector	2018	47
Tertiary sector	2018	251
Business establishments total	2018	105
Primary sector	2018	X
Secondary sector	2018	23
Tertiary sector	2018	78
Construction and housing		
Dwelling vacancy rate	2020	0.71
New housing units per 1000 residents	2018	2.2
Social security		
Social assistance rate	2019	1.58

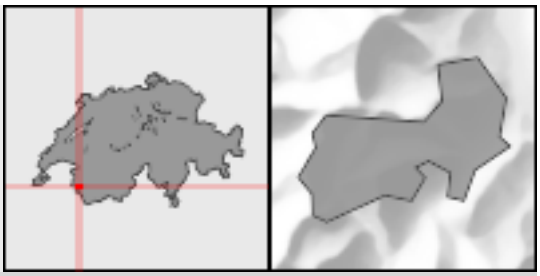

Salvan

Voter shares of selected parties in % (National Council elections)		
FDP/PLR inclusive LP/PL-BS	2019	34.1
CVP	2019	30.0
SP	2019	12.6
SVP	2019	7.2
EVP/CSP	2019	0.7
GLP	2019	0.3
BDP	2019	0.0
PdA/Sol.	2019	0.0
GPS	2019	14.7
Small right-wing parties	2019	0.0

Samedan

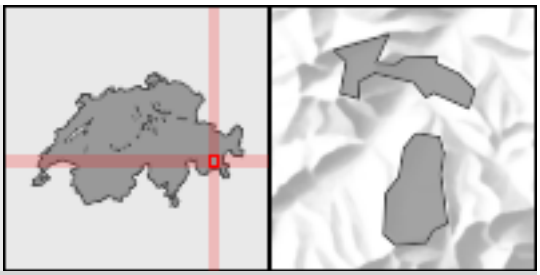

Population		
Residents	2019	2,913
Change in %	2010-2019	-1.9
Population density per km²	2019	25.6
Age distribution in %		
0-19 years	2019	17.3
20-64 years	2019	62.8
65 years or over	2019	19.9
Foreign nationals in %	2019	23.3
Components of population change		
Crude marriage rate	2019	5.5
Crude divorce rate	2019	0.7
Crude birth rate	2019	11.3
Crude mortality rate	2019	6.9
Private households	2019	1,431
Size of households in persons	2019	2.01
Area		
Total surface area in km²	2016	113.8
Settlement and urban area in %	2004/09	1.9
Change in ha	1979/85-2004/09	34
Agricultural area in %	2004/09	15.5
Change in ha	1979/85-2004/09	-120
Wooded area in %	2004/09	9.7
Unproductive area in %	2004/09	72.9
Economy		
Employed total	2018	2,748
Primary sector	2018	26
Secondary sector	2018	372
Tertiary sector	2018	2,350
Business establishments total	2018	366
Primary sector	2018	8
Secondary sector	2018	39
Tertiary sector	2018	319
Construction and housing		
Dwelling vacancy rate	2020	0.22
New housing units per 1000 residents	2018	1.0
Social security		
Social assistance rate	2019	0.31

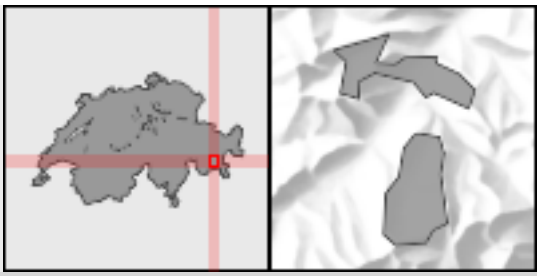

Samedan

Voter shares of selected parties in % (National Council elections)

FDP/PLR inclusive LP/PL-BS	2019	21.5
CVP	2019	7.0
SP	2019	17.9
SVP	2019	27.1
EVP/CSP	2019	0.0
GLP	2019	7.6
BDP	2019	12.1
PdA/Sol.	2019	0.0
GPS	2019	6.8
Small right-wing parties	2019	0.0

Samnaun

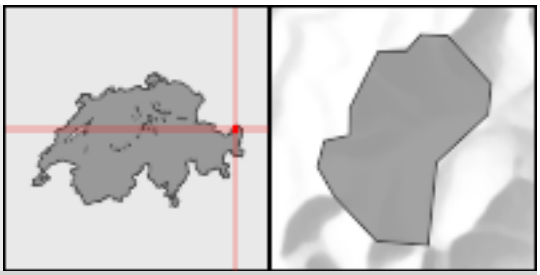

Population		
Residents	2019	772
Change in %	2010-2019	-4.5
Population density per km²	2019	13.7
Age distribution in %		
0-19 years	2019	15.5
20-64 years	2019	68.5
65 years or over	2019	15.9
Foreign nationals in %	2019	23.6
Components of population change		
Crude marriage rate	2019	6.5
Crude divorce rate	2019	3.9
Crude birth rate	2019	7.8
Crude mortality rate	2019	5.2
Private households	2019	362
Size of households in persons	2019	2.11
Area		
Total surface area in km²	2016	56.3
Settlement and urban area in %	2004/09	1.2
Change in ha	1979/85-2004/09	28
Agricultural area in %	2004/09	43.7
Change in ha	1979/85-2004/09	-133
Wooded area in %	2004/09	12.1
Unproductive area in %	2004/09	43.0
Economy		
Employed total	2018	1,170
Primary sector	2018	44
Secondary sector	2018	43
Tertiary sector	2018	1,083
Business establishments total	2018	157
Primary sector	2018	21
Secondary sector	2018	11
Tertiary sector	2018	125
Construction and housing		
Dwelling vacancy rate	2020	2.84
New housing units per 1000 residents	2018	0.0
Social security		
Social assistance rate	2019	X

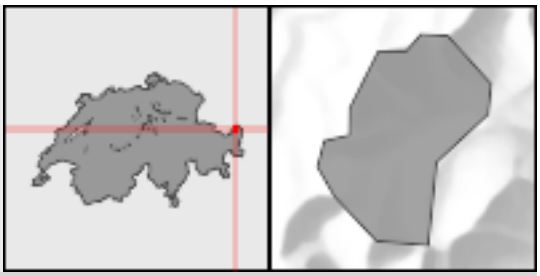

Samnaun

Voter shares of selected parties in % (National Council elections)		
FDP/PLR inclusive LP/PL-BS	2019	17.4
CVP	2019	14.4
SP	2019	2.1
SVP	2019	55.6
EVP/CSP	2019	0.0
GLP	2019	2.6
BDP	2019	6.6
PdA/Sol.	2019	0.0
GPS	2019	1.2
Small right-wing parties	2019	0.0

Schweizerische Eidgenossenschaft
Confédération suisse
Confederazione Svizzera
Confederaziun svizra

Eidgenössisches Departement des Innern EDI
Département fédéral de l'intérieur DFI
Bundesamt für Statistik BFS
Office fédéral de la statistique OFS

San Vittore



Population		
Residents	2019	841
Change in %	2010-2019	17.8
Population density per km²	2019	38.1
Age distribution in %		
0-19 years	2019	13.4
20-64 years	2019	67.4
65 years or over	2019	19.1
Foreign nationals in %	2019	23.9
Components of population change		
Crude marriage rate	2019	3.6
Crude divorce rate	2019	1.2
Crude birth rate	2019	8.4
Crude mortality rate	2019	15.5
Private households	2019	390
Size of households in persons	2019	2.13
Area		
Total surface area in km²	2016	22.1
Settlement and urban area in %	2004/09	3.8
Change in ha	1979/85-2004/09	16
Agricultural area in %	2004/09	15.9
Change in ha	1979/85-2004/09	-14
Wooded area in %	2004/09	67.3
Unproductive area in %	2004/09	13.0
Economy		
Employed total	2018	523
Primary sector	2018	24
Secondary sector	2018	360
Tertiary sector	2018	139
Business establishments total	2018	123
Primary sector	2018	11
Secondary sector	2018	37
Tertiary sector	2018	75
Construction and housing		
Dwelling vacancy rate	2020	1.99
New housing units per 1000 residents	2018	4.8
Social security		
Social assistance rate	2019	1.32

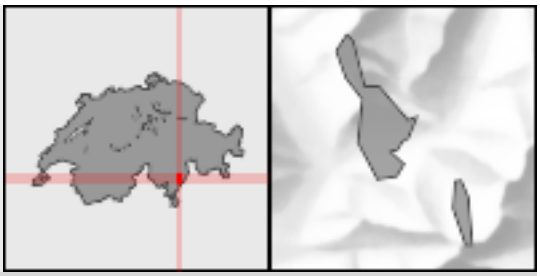

San Vittore

Voter shares of selected parties in % (National Council elections)		
FDP/PLR inclusive LP/PL-BS	2019	14.8
CVP	2019	9.2
SP	2019	27.2
SVP	2019	39.1
EVP/CSP	2019	0.0
GLP	2019	1.3
BDP	2019	3.7
PdA/Sol.	2019	0.0
GPS	2019	4.8
Small right-wing parties	2019	0.0

Sant'Antonino

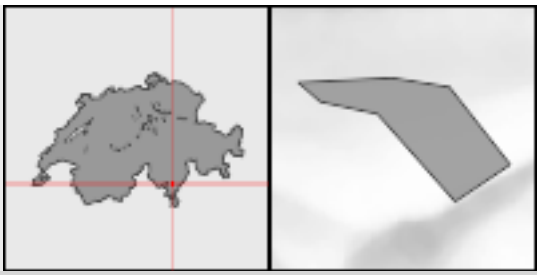

Population		
Residents	2019	2,510
Change in %	2010-2019	10.4
Population density per km²	2019	383.2
Age distribution in %		
0-19 years	2019	18.8
20-64 years	2019	62.9
65 years or over	2019	18.2
Foreign nationals in %	2019	25.4
Components of population change		
Crude marriage rate	2019	3.2
Crude divorce rate	2019	3.6
Crude birth rate	2019	12.3
Crude mortality rate	2019	6.8
Private households	2019	1,079
Size of households in persons	2019	2.32
Area		
Total surface area in km²	2016	6.6
Settlement and urban area in %	2004/09	19.7
Change in ha	1979/85-2004/09	47
Agricultural area in %	2004/09	34.3
Change in ha	1979/85-2004/09	-37
Wooded area in %	2004/09	43.3
Unproductive area in %	2004/09	2.7
Economy		
Employed total	2018	2,322
Primary sector	2018	69
Secondary sector	2018	526
Tertiary sector	2018	1,727
Business establishments total	2018	258
Primary sector	2018	19
Secondary sector	2018	40
Tertiary sector	2018	199
Construction and housing		
Dwelling vacancy rate	2020	1.62
New housing units per 1000 residents	2018	9.6
Social security		
Social assistance rate	2019	3.29

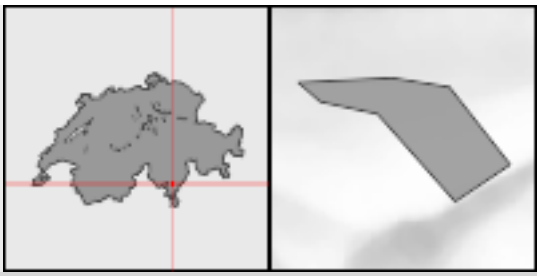

Sant'Antonino

Voter shares of selected parties in % (National Council elections)		
FDP/PLR inclusive LP/PL-BS	2019	27.8
CVP	2019	24.1
SP	2019	10.6
SVP	2019	12.3
EVP/CSP	2019	0.0
GLP	2019	0.5
BDP	2019	0.0
PdA/Sol.	2019	0.2
GPS	2019	7.5
Small right-wing parties	2019	13.9

Schweizerische Eidgenossenschaft
Confédération suisse
Confederazione Svizzera
Confederaziun svizra

Eidgenössisches Departement des Innern EDI
Département fédéral de l'intérieur DFI
Bundesamt für Statistik BFS
Office fédéral de la statistique OFS

Santa Maria in Calanca

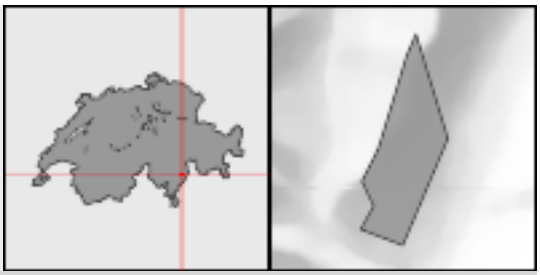

Population		
Residents	2019	109
Change in %	2010-2019	1.9
Population density per km²	2019	11.7
Age distribution in %		
0-19 years	2019	8.3
20-64 years	2019	61.5
65 years or over	2019	30.3
Foreign nationals in %	2019	12.8
Components of population change		
Crude marriage rate	2019	0.0
Crude divorce rate	2019	9.2
Crude birth rate	2019	9.2
Crude mortality rate	2019	0.0
Private households	2019	62
Size of households in persons	2019	1.73
Area		
Total surface area in km²	2016	9.3
Settlement and urban area in %	2004/09	1.5
Change in ha	1979/85-2004/09	5
Agricultural area in %	2004/09	4.0
Change in ha	1979/85-2004/09	-25
Wooded area in %	2004/09	74.6
Unproductive area in %	2004/09	20.0
Economy		
Employed total	2018	X
Primary sector	2018	7
Secondary sector	2018	X
Tertiary sector	2018	14
Business establishments total	2018	X
Primary sector	2018	X
Secondary sector	2018	X
Tertiary sector	2018	13
Construction and housing		
Dwelling vacancy rate	2020	0.93
New housing units per 1000 residents	2018	0.0
Social security		
Social assistance rate	2019	X

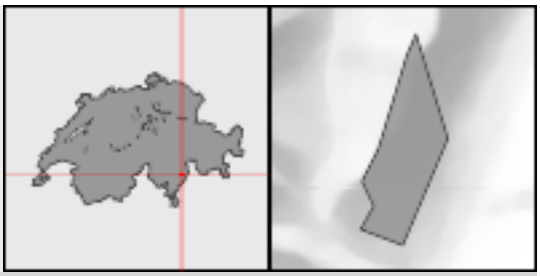

Santa Maria in Calanca

Voter shares of selected parties in % (National Council elections)		
FDP/PLR inclusive LP/PL-BS	2019	2.1
CVP	2019	10.5
SP	2019	18.4
SVP	2019	56.3
EVP/CSP	2019	0.0
GLP	2019	2.1
BDP	2019	0.5
PdA/Sol.	2019	0.0
GPS	2019	10.0
Small right-wing parties	2019	0.0

Sargans

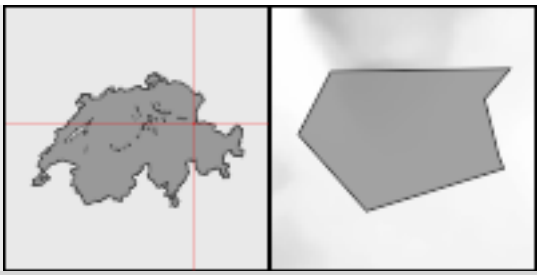

Population		
Residents	2019	6,200
Change in %	2010-2019	16.3
Population density per km²	2019	655.4
Age distribution in %		
0-19 years	2019	20.4
20-64 years	2019	61.9
65 years or over	2019	17.7
Foreign nationals in %	2019	27.3
Components of population change		
Crude marriage rate	2019	3.4
Crude divorce rate	2019	1.6
Crude birth rate	2019	13.3
Crude mortality rate	2019	8.8
Private households	2019	2,746
Size of households in persons	2019	2.22
Area		
Total surface area in km²	2016	9.5
Settlement and urban area in %	2004/09	21.5
Change in ha	1979/85-2004/09	31
Agricultural area in %	2004/09	37.5
Change in ha	1979/85-2004/09	-19
Wooded area in %	2004/09	34.5
Unproductive area in %	2004/09	6.6
Economy		
Employed total	2018	3,931
Primary sector	2018	78
Secondary sector	2018	1,155
Tertiary sector	2018	2,698
Business establishments total	2018	462
Primary sector	2018	24
Secondary sector	2018	64
Tertiary sector	2018	374
Construction and housing		
Dwelling vacancy rate	2020	1.93
New housing units per 1000 residents	2018	1.5
Social security		
Social assistance rate	2019	1.13

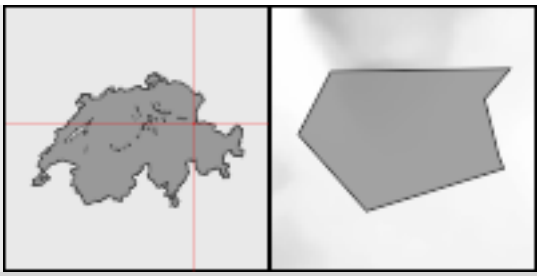

Sargans

Voter shares of selected parties in % (National Council elections)		
FDP/PLR inclusive LP/PL-BS	2019	12.9
CVP	2019	23.5
SP	2019	13.8
SVP	2019	27.3
EVP/CSP	2019	1.0
GLP	2019	9.7
BDP	2019	0.5
PdA/Sol.	2019	0.0
GPS	2019	9.7
Small right-wing parties	2019	0.5

Schweizerische Eidgenossenschaft
Confédération suisse
Confederazione Svizzera
Confederaziun svizra

Eidgenössisches Departement des Innern EDI
Département fédéral de l'intérieur DFI
Bundesamt für Statistik BFS
Office fédéral de la statistique OFS

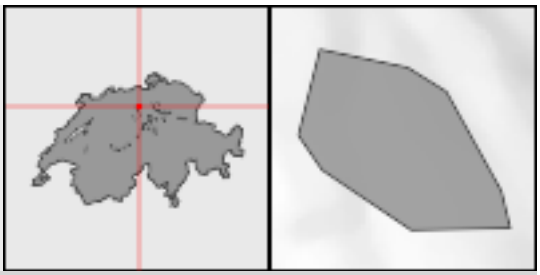

Sarmenstorf

Population		
Residents	2019	2,929
Change in %	2010-2019	16.4
Population density per km²	2019	352.9
Age distribution in %		
0-19 years	2019	22.0
20-64 years	2019	62.0
65 years or over	2019	16.0
Foreign nationals in %	2019	15.0
Components of population change		
Crude marriage rate	2019	5.8
Crude divorce rate	2019	2.1
Crude birth rate	2019	12.0
Crude mortality rate	2019	7.9
Private households	2019	1,194
Size of households in persons	2019	2.41
Area		
Total surface area in km²	2016	8.3
Settlement and urban area in %	2004/09	12.0
Change in ha	1979/85-2004/09	17
Agricultural area in %	2004/09	58.3
Change in ha	1979/85-2004/09	-17
Wooded area in %	2004/09	29.5
Unproductive area in %	2004/09	0.2
Economy		
Employed total	2018	691
Primary sector	2018	54
Secondary sector	2018	213
Tertiary sector	2018	424
Business establishments total	2018	172
Primary sector	2018	19
Secondary sector	2018	31
Tertiary sector	2018	122
Construction and housing		
Dwelling vacancy rate	2020	0.08
New housing units per 1000 residents	2018	3.8
Social security		
Social assistance rate	2019	1.27

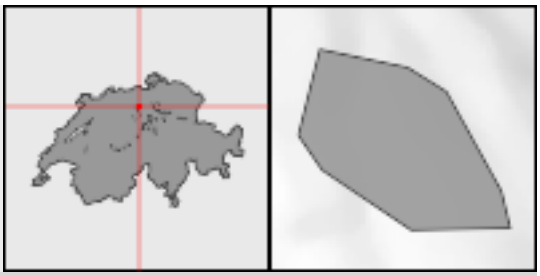

Sarmenstorf

Voter shares of selected parties in % (National Council elections)		
FDP/PLR inclusive LP/PL-BS	2019	14.1
CVP	2019	10.9
SP	2019	11.1
SVP	2019	42.1
EVP/CSP	2019	2.7
GLP	2019	6.9
BDP	2019	3.5
PdA/Sol.	2019	0.0
GPS	2019	6.4
Small right-wing parties	2019	0.3

Sarnen

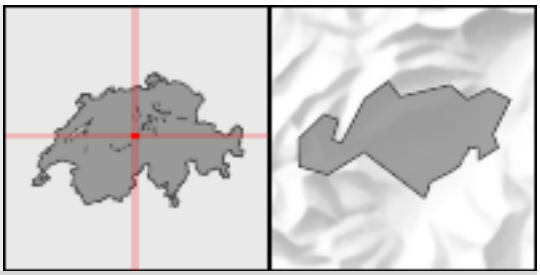

Population		
Residents	2019	10,458
Change in %	2010-2019	4.9
Population density per km²	2019	143.0
Age distribution in %		
0-19 years	2019	18.8
20-64 years	2019	59.5
65 years or over	2019	21.7
Foreign nationals in %	2019	15.4
Components of population change		
Crude marriage rate	2019	5.4
Crude divorce rate	2019	1.6
Crude birth rate	2019	9.8
Crude mortality rate	2019	7.6
Private households	2019	4,533
Size of households in persons	2019	2.27
Area		
Total surface area in km²	2016	73.1
Settlement and urban area in %	2004/09	5.9
Change in ha	1979/85-2004/09	109
Agricultural area in %	2004/09	39.0
Change in ha	1979/85-2004/09	-164
Wooded area in %	2004/09	50.8
Unproductive area in %	2004/09	4.3
Economy		
Employed total	2018	8,513
Primary sector	2018	375
Secondary sector	2018	2,041
Tertiary sector	2018	6,097
Business establishments total	2018	1,235
Primary sector	2018	141
Secondary sector	2018	146
Tertiary sector	2018	948
Construction and housing		
Dwelling vacancy rate	2020	0.19
New housing units per 1000 residents	2018	8.0
Social security		
Social assistance rate	2019	1.13

Sarnen

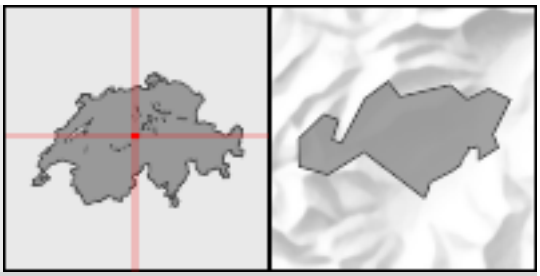

Voter shares of selected parties in % (National Council elections)		
FDP/PLR inclusive LP/PL-BS	2019	9.7
CVP	2019	44.6
SP	2019	3.5
SVP	2019	30.3
EVP/CSP	2019	0.0
GLP	2019	0.0
BDP	2019	0.0
PdA/Sol.	2019	0.0
GPS	2019	0.0
Small right-wing parties	2019	0.0

Satigny

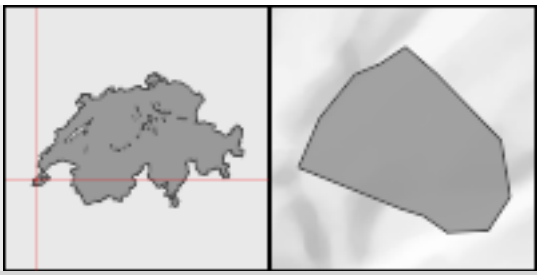

Population		
Residents	2019	4,273
Change in %	2010-2019	18.7
Population density per km²	2019	225.8
Age distribution in %		
0-19 years	2019	26.5
20-64 years	2019	59.3
65 years or over	2019	14.2
Foreign nationals in %	2019	25.9
Components of population change		
Crude marriage rate	2019	1.7
Crude divorce rate	2019	1.2
Crude birth rate	2019	7.1
Crude mortality rate	2019	4.5
Private households	2019	1,363
Size of households in persons	2019	2.96
Area		
Total surface area in km²	2016	18.9
Settlement and urban area in %	2004/09	19.5
Change in ha	1979/85-2004/09	71
Agricultural area in %	2004/09	59.5
Change in ha	1979/85-2004/09	-76
Wooded area in %	2004/09	18.5
Unproductive area in %	2004/09	2.5
Economy		
Employed total	2018	9,424
Primary sector	2018	252
Secondary sector	2018	4,312
Tertiary sector	2018	4,860
Business establishments total	2018	766
Primary sector	2018	43
Secondary sector	2018	228
Tertiary sector	2018	495
Construction and housing		
Dwelling vacancy rate	2020	0.12
New housing units per 1000 residents	2018	0.7
Social security		
Social assistance rate	2019	1.86

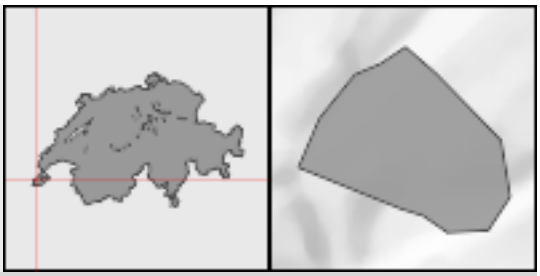

Satigny

Voter shares of selected parties in % (National Council elections)		
FDP/PLR inclusive LP/PL-BS	2019	21.5
CVP	2019	8.9
SP	2019	9.0
SVP	2019	13.6
EVP/CSP	2019	1.1
GLP	2019	7.8
BDP	2019	0.3
PdA/Sol.	2019	4.5
GPS	2019	25.3
Small right-wing parties	2019	5.8

Schweizerische Eidgenossenschaft
Confédération suisse
Confederazione Svizzera
Confederaziun svizra

Eidgenössisches Departement des Innern EDI
Département fédéral de l'intérieur DFI
Bundesamt für Statistik BFS
Office fédéral de la statistique OFS

Sattel

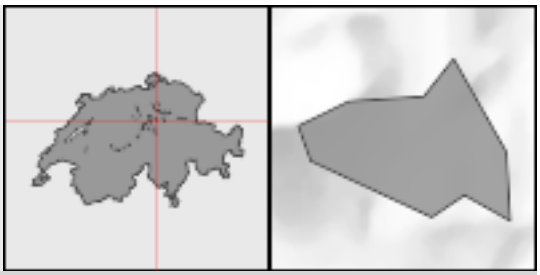

Population		
Residents	2019	1,925
Change in %	2010-2019	8.1
Population density per km²	2019	110.7
Age distribution in %		
0-19 years	2019	22.0
20-64 years	2019	63.8
65 years or over	2019	14.2
Foreign nationals in %	2019	12.8
Components of population change		
Crude marriage rate	2019	4.1
Crude divorce rate	2019	3.1
Crude birth rate	2019	9.8
Crude mortality rate	2019	6.2
Private households	2019	819
Size of households in persons	2019	2.32
Area		
Total surface area in km²	2016	17.4
Settlement and urban area in %	2004/09	6.7
Change in ha	1979/85-2004/09	33
Agricultural area in %	2004/09	56.4
Change in ha	1979/85-2004/09	-6
Wooded area in %	2004/09	35.8
Unproductive area in %	2004/09	1.1
Economy		
Employed total	2018	621
Primary sector	2018	177
Secondary sector	2018	78
Tertiary sector	2018	366
Business establishments total	2018	189
Primary sector	2018	54
Secondary sector	2018	27
Tertiary sector	2018	108
Construction and housing		
Dwelling vacancy rate	2020	0.75
New housing units per 1000 residents	2018	7.7
Social security		
Social assistance rate	2019	0.77

Sattel

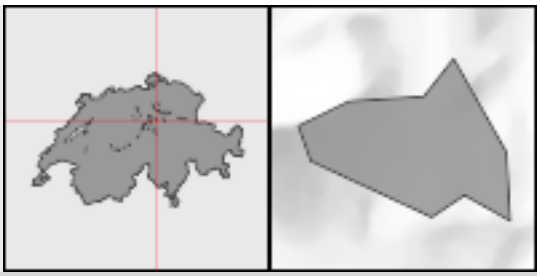

Voter shares of selected parties in % (National Council elections)		
FDP/PLR inclusive LP/PL-BS	2019	17.9
CVP	2019	25.3
SP	2019	7.7
SVP	2019	45.3
EVP/CSP	2019	0.0
GLP	2019	2.9
BDP	2019	0.0
PdA/Sol.	2019	0.0
GPS	2019	0.9
Small right-wing parties	2019	0.0

Saubraz

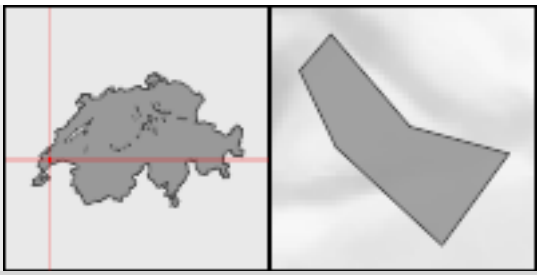

Population		
Residents	2019	422
Change in %	2010-2019	19.2
Population density per km²	2019	113.7
Age distribution in %		
0-19 years	2019	30.6
20-64 years	2019	59.7
65 years or over	2019	9.7
Foreign nationals in %	2019	23.5
Components of population change		
Crude marriage rate	2019	4.8
Crude divorce rate	2019	0.0
Crude birth rate	2019	14.3
Crude mortality rate	2019	2.4
Private households	2019	151
Size of households in persons	2019	2.79
Area		
Total surface area in km²	2016	3.7
Settlement and urban area in %	2004/09	7.0
Change in ha	1979/85-2004/09	6
Agricultural area in %	2004/09	46.3
Change in ha	1979/85-2004/09	-7
Wooded area in %	2004/09	45.8
Unproductive area in %	2004/09	0.8
Economy		
Employed total	2018	49
Primary sector	2018	8
Secondary sector	2018	15
Tertiary sector	2018	26
Business establishments total	2018	X
Primary sector	2018	X
Secondary sector	2018	8
Tertiary sector	2018	12
Construction and housing		
Dwelling vacancy rate	2020	4.00
New housing units per 1000 residents	2018	0.0
Social security		
Social assistance rate	2019	X

Saubraz

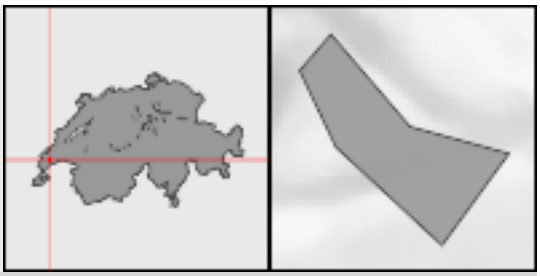

Voter shares of selected parties in % (National Council elections)		
FDP/PLR inclusive LP/PL-BS	2019	13.5
CVP	2019	1.5
SP	2019	15.8
SVP	2019	35.7
EVP/CSP	2019	0.2
GLP	2019	8.0
BDP	2019	0.1
PdA/Sol.	2019	6.9
GPS	2019	16.7
Small right-wing parties	2019	0.0

Sauge

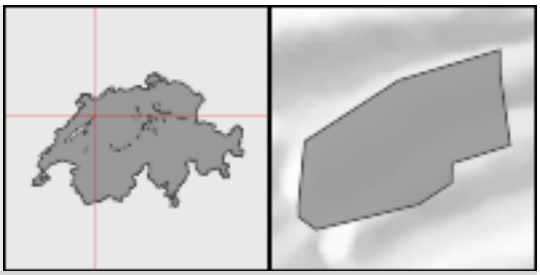

Population		
Residents	2019	819
Change in %	2010-2019	2.5
Population density per km²	2019	60.8
Age distribution in %		
0-19 years	2019	17.0
20-64 years	2019	59.5
65 years or over	2019	23.6
Foreign nationals in %	2019	12.8
Components of population change		
Crude marriage rate	2019	4.9
Crude divorce rate	2019	2.4
Crude birth rate	2019	7.3
Crude mortality rate	2019	8.6
Private households	2019	374
Size of households in persons	2019	2.15
Area		
Total surface area in km²	2016	13.5
Settlement and urban area in %	2004/09	5.8
Change in ha	1979/85-2004/09	7
Agricultural area in %	2004/09	34.6
Change in ha	1979/85-2004/09	-7
Wooded area in %	2004/09	59.4
Unproductive area in %	2004/09	0.2
Economy		
Employed total	2018	156
Primary sector	2018	25
Secondary sector	2018	29
Tertiary sector	2018	102
Business establishments total	2018	44
Primary sector	2018	8
Secondary sector	2018	9
Tertiary sector	2018	27
Construction and housing		
Dwelling vacancy rate	2020	1.76
New housing units per 1000 residents	2018	1.2
Social security		
Social assistance rate	2019	3.31

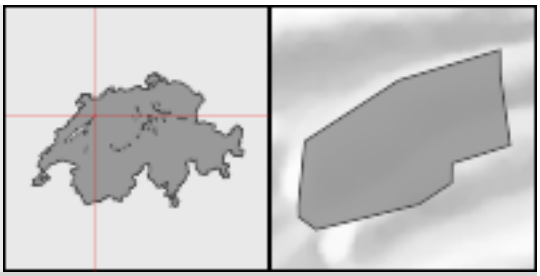

Sauge

Voter shares of selected parties in % (National Council elections)		
FDP/PLR inclusive LP/PL-BS	2019	3.9
CVP	2019	5.5
SP	2019	14.9
SVP	2019	27.8
EVP/CSP	2019	2.5
GLP	2019	10.5
BDP	2019	1.8
PdA/Sol.	2019	1.7
GPS	2019	18.9
Small right-wing parties	2019	2.6

Saulcy

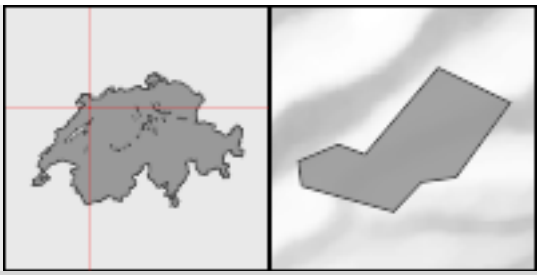

Population		
Residents	2019	269
Change in %	2010-2019	3.9
Population density per km²	2019	34.2
Age distribution in %		
0-19 years	2019	19.7
20-64 years	2019	60.2
65 years or over	2019	20.1
Foreign nationals in %	2019	4.5
Components of population change		
Crude marriage rate	2019	3.8
Crude divorce rate	2019	0.0
Crude birth rate	2019	18.9
Crude mortality rate	2019	3.8
Private households	2019	114
Size of households in persons	2019	2.32
Area		
Total surface area in km²	2016	7.9
Settlement and urban area in %	2004/09	3.3
Change in ha	1979/85-2004/09	6
Agricultural area in %	2004/09	46.3
Change in ha	1979/85-2004/09	4
Wooded area in %	2004/09	50.4
Unproductive area in %	2004/09	0.0
Economy		
Employed total	2018	76
Primary sector	2018	39
Secondary sector	2018	24
Tertiary sector	2018	13
Business establishments total	2018	X
Primary sector	2018	13
Secondary sector	2018	X
Tertiary sector	2018	5
Construction and housing		
Dwelling vacancy rate	2020	3.73
New housing units per 1000 residents	2018	3.8
Social security		
Social assistance rate	2019	X

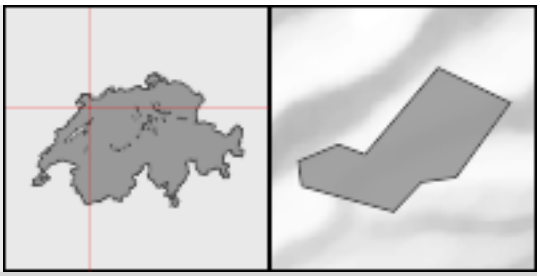

Saulcy

Voter shares of selected parties in % (National Council elections)		
FDP/PLR inclusive LP/PL-BS	2019	2.3
CVP	2019	23.4
SP	2019	14.0
SVP	2019	18.2
EVP/CSP	2019	30.4
GLP	2019	0.0
BDP	2019	0.0
PdA/Sol.	2019	0.0
GPS	2019	11.7
Small right-wing parties	2019	0.0

Saules (BE)

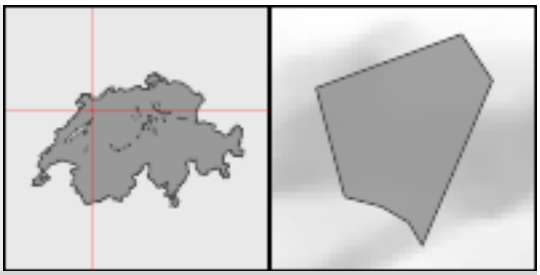

Population		
Residents	2019	152
Change in %	2010-2019	1.3
Population density per km²	2019	35.5
Age distribution in %		
0-19 years	2019	23.0
20-64 years	2019	49.3
65 years or over	2019	27.6
Foreign nationals in %	2019	1.3
Components of population change		
Crude marriage rate	2019	0.0
Crude divorce rate	2019	0.0
Crude birth rate	2019	13.2
Crude mortality rate	2019	6.6
Private households	2019	66
Size of households in persons	2019	2.27
Area		
Total surface area in km²	2016	4.3
Settlement and urban area in %	2004/09	3.8
Change in ha	1979/85-2004/09	2
Agricultural area in %	2004/09	43.2
Change in ha	1979/85-2004/09	-3
Wooded area in %	2004/09	52.8
Unproductive area in %	2004/09	0.2
Economy		
Employed total	2018	22
Primary sector	2018	10
Secondary sector	2018	X
Tertiary sector	2018	8
Business establishments total	2018	X
Primary sector	2018	6
Secondary sector	2018	X
Tertiary sector	2018	X
Construction and housing		
Dwelling vacancy rate	2020	1.08
New housing units per 1000 residents	2018	0.0
Social security		
Social assistance rate	2019	X

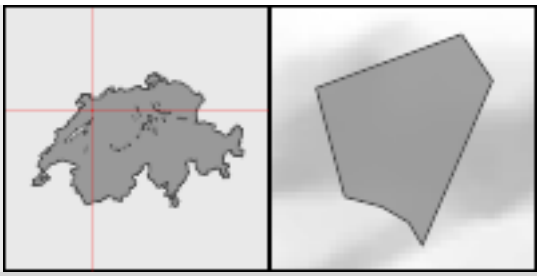

Saules (BE)

Voter shares of selected parties in % (National Council elections)		
FDP/PLR inclusive LP/PL-BS	2019	2.1
CVP	2019	0.3
SP	2019	3.9
SVP	2019	64.4
EVP/CSP	2019	3.4
GLP	2019	4.8
BDP	2019	5.8
PdA/Sol.	2019	0.0
GPS	2019	10.4
Small right-wing parties	2019	4.7

Savièse

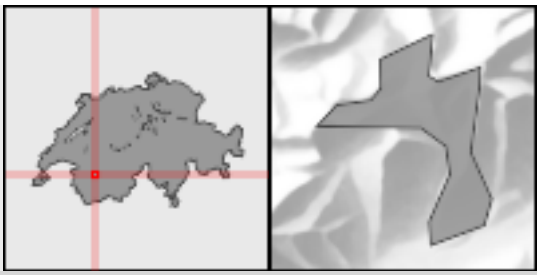

Population		
Residents	2019	7,814
Change in %	2010-2019	18.5
Population density per km²	2019	110.1
Age distribution in %		
0-19 years	2019	20.0
20-64 years	2019	58.5
65 years or over	2019	21.4
Foreign nationals in %	2019	13.0
Components of population change		
Crude marriage rate	2019	3.7
Crude divorce rate	2019	2.3
Crude birth rate	2019	10.7
Crude mortality rate	2019	7.7
Private households	2019	3,428
Size of households in persons	2019	2.26
Area		
Total surface area in km²	2016	71.0
Settlement and urban area in %	2004/09	4.7
Change in ha	1979/85-2004/09	127
Agricultural area in %	2004/09	21.2
Change in ha	1979/85-2004/09	-157
Wooded area in %	2004/09	15.8
Unproductive area in %	2004/09	58.2
Economy		
Employed total	2018	1,489
Primary sector	2018	250
Secondary sector	2018	347
Tertiary sector	2018	892
Business establishments total	2018	497
Primary sector	2018	100
Secondary sector	2018	91
Tertiary sector	2018	306
Construction and housing		
Dwelling vacancy rate	2020	3.90
New housing units per 1000 residents	2018	8.7
Social security		
Social assistance rate	2019	0.80

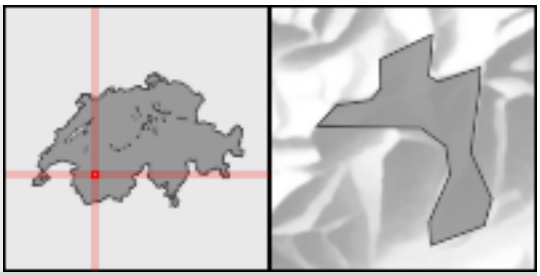

Savièse

Voter shares of selected parties in % (National Council elections)		
FDP/PLR inclusive LP/PL-BS	2019	19.6
CVP	2019	23.5
SP	2019	24.6
SVP	2019	18.1
EVP/CSP	2019	0.9
GLP	2019	0.5
BDP	2019	0.0
PdA/Sol.	2019	0.0
GPS	2019	10.5
Small right-wing parties	2019	0.0

Savigny



Population		
Residents	2019	3,352
Change in %	2010-2019	-0.3
Population density per km²	2019	209.4
Age distribution in %		
0-19 years	2019	21.5
20-64 years	2019	59.3
65 years or over	2019	19.2
Foreign nationals in %	2019	20.8
Components of population change		
Crude marriage rate	2019	3.6
Crude divorce rate	2019	0.6
Crude birth rate	2019	7.8
Crude mortality rate	2019	3.6
Private households	2019	1,388
Size of households in persons	2019	2.37
Area		
Total surface area in km²	2016	16.0
Settlement and urban area in %	2004/09	12.2
Change in ha	1979/85-2004/09	43
Agricultural area in %	2004/09	57.4
Change in ha	1979/85-2004/09	-45
Wooded area in %	2004/09	30.4
Unproductive area in %	2004/09	0.1
Economy		
Employed total	2018	1,483
Primary sector	2018	98
Secondary sector	2018	368
Tertiary sector	2018	1,017
Business establishments total	2018	278
Primary sector	2018	42
Secondary sector	2018	48
Tertiary sector	2018	188
Construction and housing		
Dwelling vacancy rate	2020	0.83
New housing units per 1000 residents	2018	2.7
Social security		
Social assistance rate	2019	2.59



Savigny

Voter shares of selected parties in % (National Council elections)		
FDP/PLR inclusive LP/PL-BS	2019	33.7
CVP	2019	2.2
SP	2019	15.4
SVP	2019	14.9
EVP/CSP	2019	0.5
GLP	2019	7.4
BDP	2019	0.1
PdA/Sol.	2019	2.4
GPS	2019	20.5
Small right-wing parties	2019	0.3

Savosa

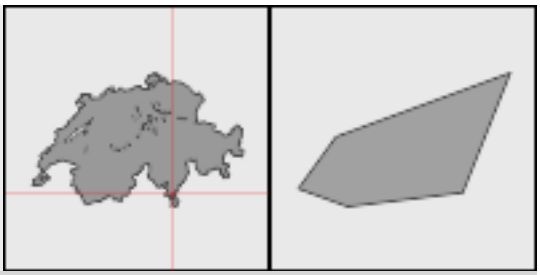

Population		
Residents	2019	2,199
Change in %	2010-2019	4.7
Population density per km²	2019	2,971.6
Age distribution in %		
0-19 years	2019	20.6
20-64 years	2019	57.4
65 years or over	2019	22.0
Foreign nationals in %	2019	33.0
Components of population change		
Crude marriage rate	2019	2.7
Crude divorce rate	2019	0.5
Crude birth rate	2019	8.2
Crude mortality rate	2019	10.4
Private households	2019	978
Size of households in persons	2019	2.22
Area		
Total surface area in km²	2016	0.7
Settlement and urban area in %	2004/09	74.7
Change in ha	1979/85-2004/09	6
Agricultural area in %	2004/09	12.0
Change in ha	1979/85-2004/09	-5
Wooded area in %	2004/09	12.0
Unproductive area in %	2004/09	1.3
Economy		
Employed total	2018	1,069
Primary sector	2018	X
Secondary sector	2018	109
Tertiary sector	2018	956
Business establishments total	2018	X
Primary sector	2018	X
Secondary sector	2018	22
Tertiary sector	2018	196
Construction and housing		
Dwelling vacancy rate	2020	1.62
New housing units per 1000 residents	2018	0.0
Social security		
Social assistance rate	2019	1.67

Savosa

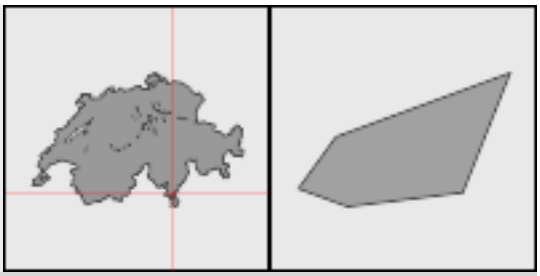

Voter shares of selected parties in % (National Council elections)		
FDP/PLR inclusive LP/PL-BS	2019	16.5
CVP	2019	24.0
SP	2019	10.3
SVP	2019	13.3
EVP/CSP	2019	0.0
GLP	2019	2.1
BDP	2019	0.0
PdA/Sol.	2019	0.6
GPS	2019	12.9
Small right-wing parties	2019	16.0

Saxeten

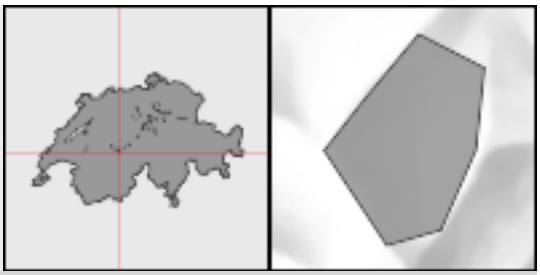

Population		
Residents	2019	93
Change in %	2010-2019	-7.0
Population density per km²	2019	4.8
Age distribution in %		
0-19 years	2019	11.8
20-64 years	2019	62.4
65 years or over	2019	25.8
Foreign nationals in %	2019	4.3
Components of population change		
Crude marriage rate	2019	0.0
Crude divorce rate	2019	0.0
Crude birth rate	2019	0.0
Crude mortality rate	2019	10.4
Private households	2019	50
Size of households in persons	2019	1.84
Area		
Total surface area in km²	2016	19.4
Settlement and urban area in %	2004/09	1.4
Change in ha	1979/85-2004/09	18
Agricultural area in %	2004/09	41.0
Change in ha	1979/85-2004/09	-53
Wooded area in %	2004/09	31.5
Unproductive area in %	2004/09	26.1
Economy		
Employed total	2018	X
Primary sector	2018	19
Secondary sector	2018	X
Tertiary sector	2018	17
Business establishments total	2018	X
Primary sector	2018	7
Secondary sector	2018	X
Tertiary sector	2018	8
Construction and housing		
Dwelling vacancy rate	2020	0.85
New housing units per 1000 residents	2018	0.0
Social security		
Social assistance rate	2019	X

Saxeten

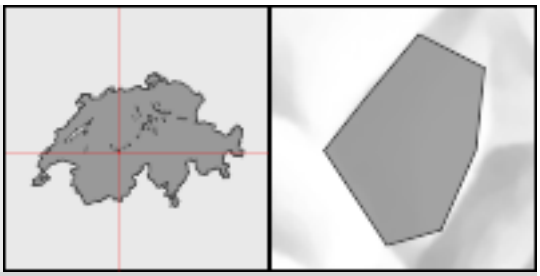

Voter shares of selected parties in % (National Council elections)		
FDP/PLR inclusive LP/PL-BS	2019	2.5
CVP	2019	0.0
SP	2019	3.7
SVP	2019	75.1
EVP/CSP	2019	2.9
GLP	2019	0.4
BDP	2019	2.7
PdA/Sol.	2019	0.1
GPS	2019	7.2
Small right-wing parties	2019	0.0

Saxon

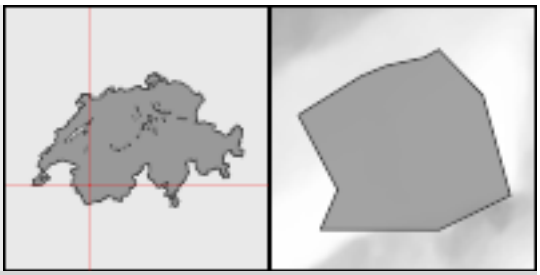

Population		
Residents	2019	6,086
Change in %	2010-2019	33.6
Population density per km²	2019	262.1
Age distribution in %		
0-19 years	2019	21.7
20-64 years	2019	63.5
65 years or over	2019	14.8
Foreign nationals in %	2019	30.2
Components of population change		
Crude marriage rate	2019	4.8
Crude divorce rate	2019	3.2
Crude birth rate	2019	12.2
Crude mortality rate	2019	7.2
Private households	2019	2,651
Size of households in persons	2019	2.25
Area		
Total surface area in km²	2016	23.2
Settlement and urban area in %	2004/09	10.9
Change in ha	1979/85-2004/09	58
Agricultural area in %	2004/09	30.5
Change in ha	1979/85-2004/09	-111
Wooded area in %	2004/09	52.0
Unproductive area in %	2004/09	6.7
Economy		
Employed total	2018	2,134
Primary sector	2018	298
Secondary sector	2018	390
Tertiary sector	2018	1,446
Business establishments total	2018	379
Primary sector	2018	38
Secondary sector	2018	81
Tertiary sector	2018	260
Construction and housing		
Dwelling vacancy rate	2020	7.64
New housing units per 1000 residents	2018	27.4
Social security		
Social assistance rate	2019	2.56

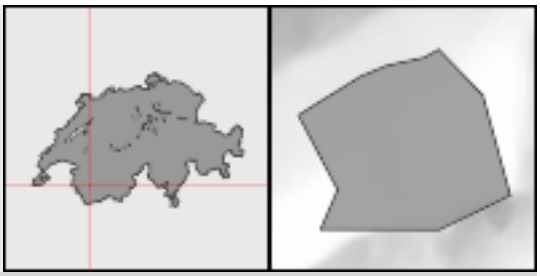

Saxon

Voter shares of selected parties in % (National Council elections)		
FDP/PLR inclusive LP/PL-BS	2019	23.8
CVP	2019	17.6
SP	2019	21.9
SVP	2019	23.0
EVP/CSP	2019	0.6
GLP	2019	0.7
BDP	2019	0.0
PdA/Sol.	2019	0.0
GPS	2019	9.7
Small right-wing parties	2019	0.0

Schänis

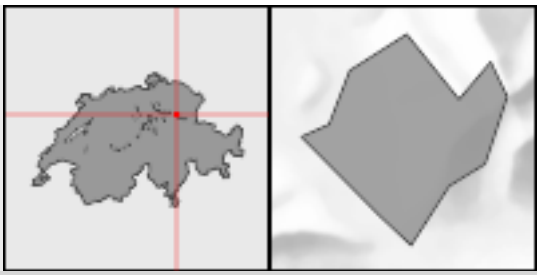

Population		
Residents	2019	3,876
Change in %	2010-2019	9.8
Population density per km²	2019	97.1
Age distribution in %		
0-19 years	2019	22.8
20-64 years	2019	60.2
65 years or over	2019	17.0
Foreign nationals in %	2019	13.1
Components of population change		
Crude marriage rate	2019	4.7
Crude divorce rate	2019	1.8
Crude birth rate	2019	10.9
Crude mortality rate	2019	7.5
Private households	2019	1,564
Size of households in persons	2019	2.45
Area		
Total surface area in km²	2016	39.9
Settlement and urban area in %	2004/09	4.7
Change in ha	1979/85-2004/09	35
Agricultural area in %	2004/09	49.9
Change in ha	1979/85-2004/09	-51
Wooded area in %	2004/09	40.6
Unproductive area in %	2004/09	4.8
Economy		
Employed total	2018	1,408
Primary sector	2018	241
Secondary sector	2018	458
Tertiary sector	2018	709
Business establishments total	2018	324
Primary sector	2018	90
Secondary sector	2018	65
Tertiary sector	2018	169
Construction and housing		
Dwelling vacancy rate	2020	0.96
New housing units per 1000 residents	2018	5.8
Social security		
Social assistance rate	2019	1.65

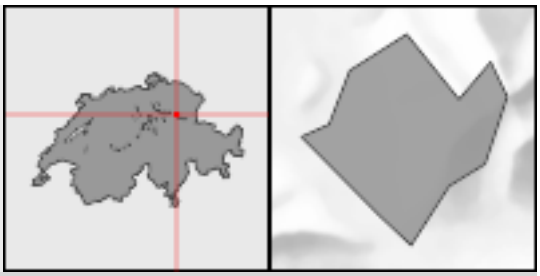

Schänis

Voter shares of selected parties in % (National Council elections)		
FDP/PLR inclusive LP/PL-BS	2019	10.6
CVP	2019	20.2
SP	2019	6.9
SVP	2019	42.4
EVP/CSP	2019	1.3
GLP	2019	6.6
BDP	2019	1.1
PdA/Sol.	2019	0.0
GPS	2019	8.0
Small right-wing parties	2019	1.9

Schweizerische Eidgenossenschaft
Confédération suisse
Confederazione Svizzera
Confederaziun svizra

Eidgenössisches Departement des Innern EDI
Département fédéral de l'intérieur DFI
Bundesamt für Statistik BFS
Office fédéral de la statistique OFS

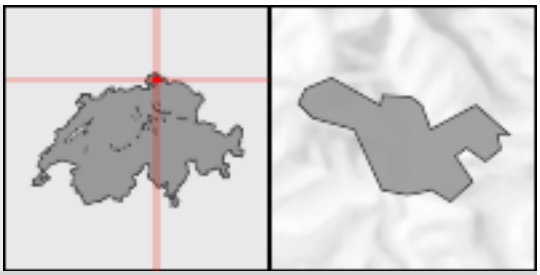

Schaffhausen

Population		
Residents	2019	36,604
Change in %	2010-2019	4.8
Population density per km²	2019	874.9
Age distribution in %		
0-19 years	2019	17.7
20-64 years	2019	60.6
65 years or over	2019	21.7
Foreign nationals in %	2019	28.1
Components of population change		
Crude marriage rate	2019	5.1
Crude divorce rate	2019	2.1
Crude birth rate	2019	9.4
Crude mortality rate	2019	10.1
Private households	2019	17,358
Size of households in persons	2019	2.07
Area		
Total surface area in km²	2016	41.8
Settlement and urban area in %	2004/09	24.8
Change in ha	1979/85-2004/09	96
Agricultural area in %	2004/09	20.3
Change in ha	1979/85-2004/09	-119
Wooded area in %	2004/09	53.3
Unproductive area in %	2004/09	1.6
Economy		
Employed total	2018	27,255
Primary sector	2018	75
Secondary sector	2018	6,520
Tertiary sector	2018	20,660
Business establishments total	2018	3,017
Primary sector	2018	25
Secondary sector	2018	333
Tertiary sector	2018	2,659
Construction and housing		
Dwelling vacancy rate	2020	1.13
New housing units per 1000 residents	2018	1.9
Social security		
Social assistance rate	2019	3.62

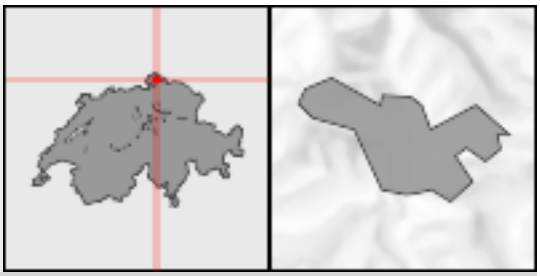

Schaffhausen

Voter shares of selected parties in % (National Council elections)		
FDP/PLR inclusive LP/PL-BS	2019	9.6
CVP	2019	1.9
SP	2019	32.1
SVP	2019	32.8
EVP/CSP	2019	2.1
GLP	2019	6.6
BDP	2019	0.0
PdA/Sol.	2019	0.0
GPS	2019	8.0
Small right-wing parties	2019	2.1

Schweizerische Eidgenossenschaft
Confédération suisse
Confederazione Svizzera
Confederaziun svizra

Eidgenössisches Departement des Innern EDI
Département fédéral de l'intérieur DFI
Bundesamt für Statistik BFS
Office fédéral de la statistique OFS

Schafisheim

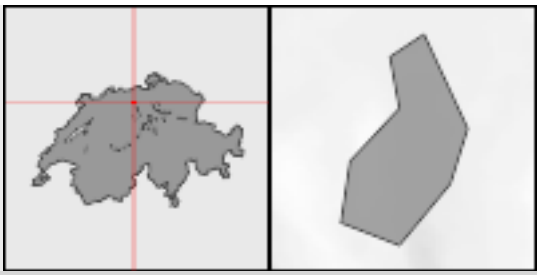

Population		
Residents	2019	3,031
Change in %	2010-2019	8.8
Population density per km²	2019	478.8
Age distribution in %		
0-19 years	2019	20.6
20-64 years	2019	61.5
65 years or over	2019	18.0
Foreign nationals in %	2019	20.3
Components of population change		
Crude marriage rate	2019	5.0
Crude divorce rate	2019	1.7
Crude birth rate	2019	10.6
Crude mortality rate	2019	5.0
Private households	2019	1,243
Size of households in persons	2019	2.40
Area		
Total surface area in km²	2016	6.3
Settlement and urban area in %	2004/09	20.8
Change in ha	1979/85-2004/09	44
Agricultural area in %	2004/09	37.9
Change in ha	1979/85-2004/09	-44
Wooded area in %	2004/09	40.9
Unproductive area in %	2004/09	0.5
Economy		
Employed total	2018	4,233
Primary sector	2018	49
Secondary sector	2018	566
Tertiary sector	2018	3,618
Business establishments total	2018	190
Primary sector	2018	15
Secondary sector	2018	30
Tertiary sector	2018	145
Construction and housing		
Dwelling vacancy rate	2020	1.72
New housing units per 1000 residents	2018	3.3
Social security		
Social assistance rate	2019	2.17

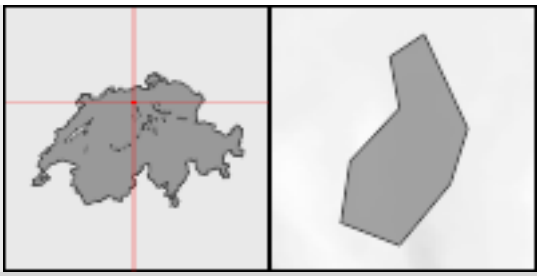

Schafisheim

Voter shares of selected parties in % (National Council elections)		
FDP/PLR inclusive LP/PL-BS	2019	12.1
CVP	2019	5.1
SP	2019	17.6
SVP	2019	34.0
EVP/CSP	2019	3.9
GLP	2019	7.7
BDP	2019	4.9
PdA/Sol.	2019	0.0
GPS	2019	10.5
Small right-wing parties	2019	1.4

Schangnau

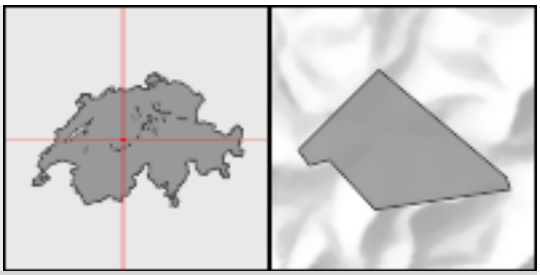

Population		
Residents	2019	905
Change in %	2010-2019	-2.0
Population density per km²	2019	24.8
Age distribution in %		
0-19 years	2019	22.5
20-64 years	2019	58.2
65 years or over	2019	19.2
Foreign nationals in %	2019	3.3
Components of population change		
Crude marriage rate	2019	7.7
Crude divorce rate	2019	1.1
Crude birth rate	2019	13.2
Crude mortality rate	2019	8.8
Private households	2019	379
Size of households in persons	2019	2.36
Area		
Total surface area in km²	2016	36.5
Settlement and urban area in %	2004/09	2.1
Change in ha	1979/85-2004/09	21
Agricultural area in %	2004/09	53.2
Change in ha	1979/85-2004/09	5
Wooded area in %	2004/09	35.7
Unproductive area in %	2004/09	9.0
Economy		
Employed total	2018	583
Primary sector	2018	240
Secondary sector	2018	102
Tertiary sector	2018	241
Business establishments total	2018	148
Primary sector	2018	84
Secondary sector	2018	21
Tertiary sector	2018	43
Construction and housing		
Dwelling vacancy rate	2020	0.82
New housing units per 1000 residents	2018	1.1
Social security		
Social assistance rate	2019	1.65

Schangnau

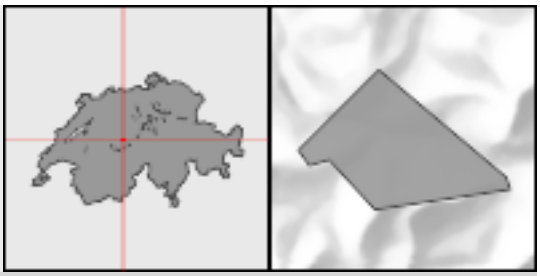

Voter shares of selected parties in % (National Council elections)		
FDP/PLR inclusive LP/PL-BS	2019	2.6
CVP	2019	0.2
SP	2019	1.5
SVP	2019	79.7
EVP/CSP	2019	0.7
GLP	2019	1.8
BDP	2019	6.7
PdA/Sol.	2019	0.1
GPS	2019	3.1
Small right-wing parties	2019	1.9

Scharans

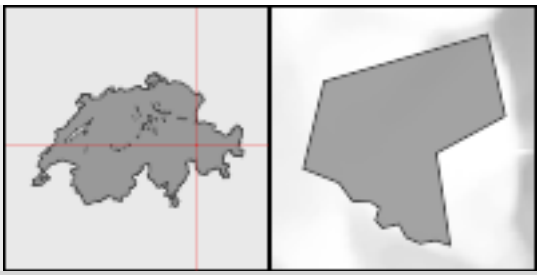

Population		
Residents	2019	790
Change in %	2010-2019	-2.8
Population density per km²	2019	55.3
Age distribution in %		
0-19 years	2019	21.0
20-64 years	2019	56.8
65 years or over	2019	22.2
Foreign nationals in %	2019	3.4
Components of population change		
Crude marriage rate	2019	1.3
Crude divorce rate	2019	1.3
Crude birth rate	2019	15.2
Crude mortality rate	2019	15.2
Private households	2019	336
Size of households in persons	2019	2.33
Area		
Total surface area in km²	2016	14.3
Settlement and urban area in %	2004/09	3.8
Change in ha	1979/85-2004/09	9
Agricultural area in %	2004/09	25.8
Change in ha	1979/85-2004/09	-33
Wooded area in %	2004/09	64.1
Unproductive area in %	2004/09	6.4
Economy		
Employed total	2018	416
Primary sector	2018	28
Secondary sector	2018	46
Tertiary sector	2018	342
Business establishments total	2018	68
Primary sector	2018	11
Secondary sector	2018	5
Tertiary sector	2018	52
Construction and housing		
Dwelling vacancy rate	2020	0.21
New housing units per 1000 residents	2018	2.5
Social security		
Social assistance rate	2019	X



Scharans

Voter shares of selected parties in % (National Council elections)		
FDP/PLR inclusive LP/PL-BS	2019	10.1
CVP	2019	8.8
SP	2019	23.1
SVP	2019	29.0
EVP/CSP	2019	0.0
GLP	2019	11.3
BDP	2019	9.3
PdA/Sol.	2019	0.0
GPS	2019	8.5
Small right-wing parties	2019	0.0

Schweizerische Eidgenossenschaft
Confédération suisse
Confederazione Svizzera
Confederaziun svizra

Eidgenössisches Departement des Innern EDI
Département fédéral de l'intérieur DFI
Bundesamt für Statistik BFS
Office fédéral de la statistique OFS

Schattdorf

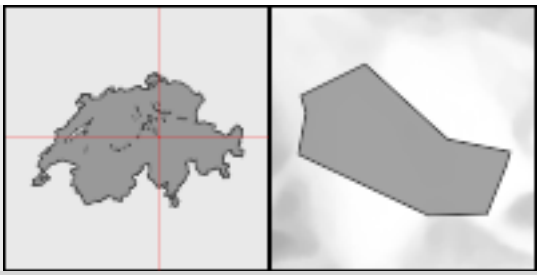

Population		
Residents	2019	5,413
Change in %	2010-2019	9.7
Population density per km²	2019	331.5
Age distribution in %		
0-19 years	2019	20.8
20-64 years	2019	58.2
65 years or over	2019	20.9
Foreign nationals in %	2019	9.8
Components of population change		
Crude marriage rate	2019	4.2
Crude divorce rate	2019	1.5
Crude birth rate	2019	7.9
Crude mortality rate	2019	7.9
Private households	2019	2,210
Size of households in persons	2019	2.41
Area		
Total surface area in km²	2016	16.3
Settlement and urban area in %	2004/09	13.0
Change in ha	1979/85-2004/09	45
Agricultural area in %	2004/09	32.3
Change in ha	1979/85-2004/09	-35
Wooded area in %	2004/09	41.0
Unproductive area in %	2004/09	13.8
Economy		
Employed total	2018	2,891
Primary sector	2018	106
Secondary sector	2018	1,107
Tertiary sector	2018	1,678
Business establishments total	2018	276
Primary sector	2018	39
Secondary sector	2018	50
Tertiary sector	2018	187
Construction and housing		
Dwelling vacancy rate	2020	0.74
New housing units per 1000 residents	2018	5.6
Social security		
Social assistance rate	2019	1.31

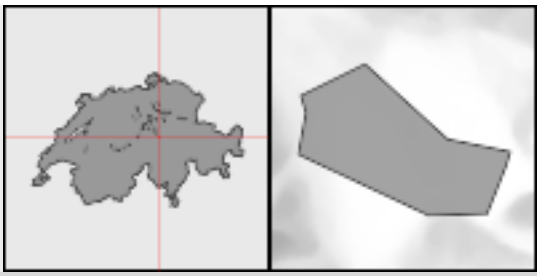

Schattdorf

Voter shares of selected parties in % (National Council elections)		
FDP/PLR inclusive LP/PL-BS	2019	0.0
CVP	2019	39.9
SP	2019	17.7
SVP	2019	40.6
EVP/CSP	2019	0.0
GLP	2019	0.0
BDP	2019	0.0
PdA/Sol.	2019	0.0
GPS	2019	0.0
Small right-wing parties	2019	0.0

Schattenhalb

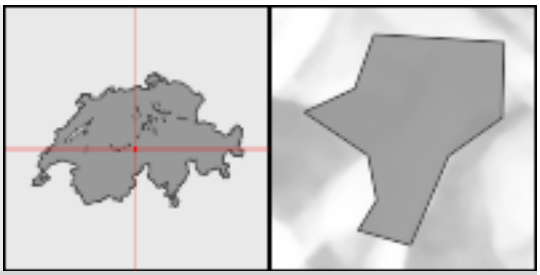

Population		
Residents	2019	550
Change in %	2010-2019	-7.1
Population density per km²	2019	17.4
Age distribution in %		
0-19 years	2019	17.5
20-64 years	2019	58.4
65 years or over	2019	24.2
Foreign nationals in %	2019	12.2
Components of population change		
Crude marriage rate	2019	0.0
Crude divorce rate	2019	0.0
Crude birth rate	2019	1.8
Crude mortality rate	2019	10.9
Private households	2019	259
Size of households in persons	2019	2.10
Area		
Total surface area in km²	2016	31.5
Settlement and urban area in %	2004/09	2.2
Change in ha	1979/85-2004/09	10
Agricultural area in %	2004/09	26.7
Change in ha	1979/85-2004/09	-13
Wooded area in %	2004/09	39.3
Unproductive area in %	2004/09	31.8
Economy		
Employed total	2018	613
Primary sector	2018	37
Secondary sector	2018	81
Tertiary sector	2018	495
Business establishments total	2018	47
Primary sector	2018	14
Secondary sector	2018	8
Tertiary sector	2018	25
Construction and housing		
Dwelling vacancy rate	2020	1.58
New housing units per 1000 residents	2018	0.0
Social security		
Social assistance rate	2019	2.36

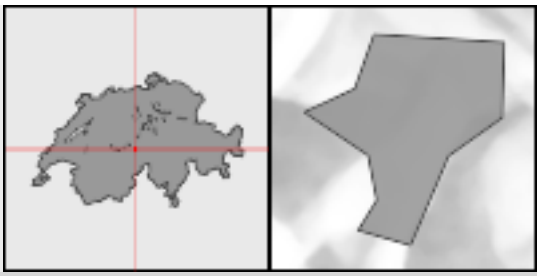

Schattenhalb

Voter shares of selected parties in % (National Council elections)		
FDP/PLR inclusive LP/PL-BS	2019	4.0
CVP	2019	2.1
SP	2019	5.8
SVP	2019	62.5
EVP/CSP	2019	1.2
GLP	2019	7.2
BDP	2019	6.9
PdA/Sol.	2019	0.0
GPS	2019	6.8
Small right-wing parties	2019	0.8

Schelten

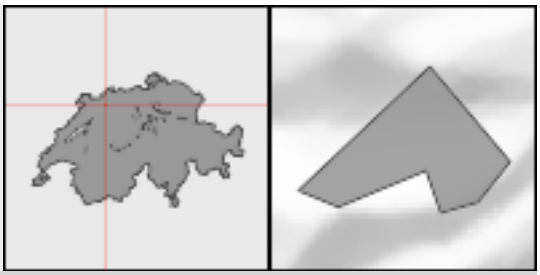

Population		
Residents	2019	35
Change in %	2010-2019	-14.6
Population density per km²	2019	6.3
Age distribution in %		
0-19 years	2019	17.1
20-64 years	2019	65.7
65 years or over	2019	17.1
Foreign nationals in %	2019	5.7
Components of population change		
Crude marriage rate	2019	28.2
Crude divorce rate	2019	0.0
Crude birth rate	2019	0.0
Crude mortality rate	2019	0.0
Private households	2019	14
Size of households in persons	2019	2.43
Area		
Total surface area in km²	2016	5.6
Settlement and urban area in %	2004/09	2.0
Change in ha	1979/85-2004/09	0
Agricultural area in %	2004/09	38.6
Change in ha	1979/85-2004/09	10
Wooded area in %	2004/09	59.2
Unproductive area in %	2004/09	0.2
Economy		
Employed total	2018	X
Primary sector	2018	24
Secondary sector	2018	X
Tertiary sector	2018	X
Business establishments total	2018	X
Primary sector	2018	8
Secondary sector	2018	X
Tertiary sector	2018	X
Construction and housing		
Dwelling vacancy rate	2020	0.00
New housing units per 1000 residents	2018	0.0
Social security		
Social assistance rate	2019	X

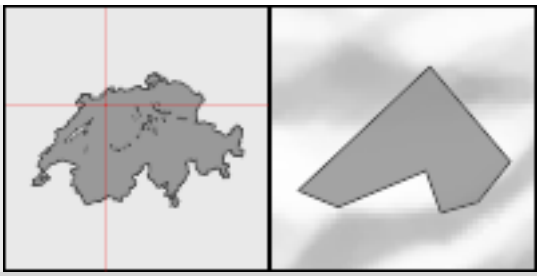

Schelten

Voter shares of selected parties in % (National Council elections)		
FDP/PLR inclusive LP/PL-BS	2019	0.0
CVP	2019	11.8
SP	2019	6.6
SVP	2019	35.8
EVP/CSP	2019	0.0
GLP	2019	5.9
BDP	2019	0.0
PdA/Sol.	2019	0.5
GPS	2019	30.9
Small right-wing parties	2019	0.0

Schenkon



Population		
Residents	2019	3,024
Change in %	2010-2019	18.5
Population density per km²	2019	448.7
Age distribution in %		
0-19 years	2019	20.6
20-64 years	2019	64.0
65 years or over	2019	15.5
Foreign nationals in %	2019	7.6
Components of population change		
Crude marriage rate	2019	4.0
Crude divorce rate	2019	2.3
Crude birth rate	2019	11.4
Crude mortality rate	2019	6.0
Private households	2019	1,253
Size of households in persons	2019	2.40
Area		
Total surface area in km²	2016	6.7
Settlement and urban area in %	2004/09	17.9
Change in ha	1979/85-2004/09	31
Agricultural area in %	2004/09	64.7
Change in ha	1979/85-2004/09	-32
Wooded area in %	2004/09	16.5
Unproductive area in %	2004/09	0.9
Economy		
Employed total	2018	1,095
Primary sector	2018	91
Secondary sector	2018	279
Tertiary sector	2018	725
Business establishments total	2018	230
Primary sector	2018	32
Secondary sector	2018	32
Tertiary sector	2018	166
Construction and housing		
Dwelling vacancy rate	2020	0.52
New housing units per 1000 residents	2018	15.4
Social security		
Social assistance rate	2019	X

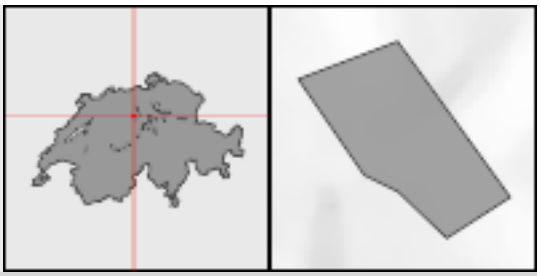

Schenkon

Voter shares of selected parties in % (National Council elections)		
FDP/PLR inclusive LP/PL-BS	2019	19.4
CVP	2019	27.8
SP	2019	7.5
SVP	2019	28.1
EVP/CSP	2019	0.3
GLP	2019	7.0
BDP	2019	0.0
PdA/Sol.	2019	0.0
GPS	2019	9.6
Small right-wing parties	2019	0.2

Scheuren

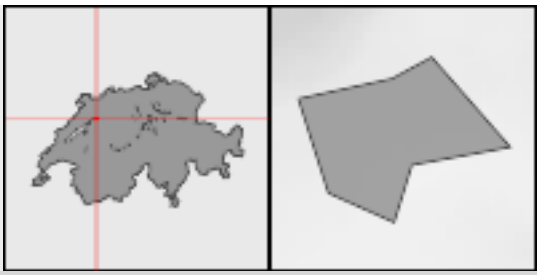

Population		
Residents	2019	437
Change in %	2010-2019	0.5
Population density per km²	2019	207.1
Age distribution in %		
0-19 years	2019	20.4
20-64 years	2019	61.1
65 years or over	2019	18.5
Foreign nationals in %	2019	4.8
Components of population change		
Crude marriage rate	2019	4.5
Crude divorce rate	2019	4.5
Crude birth rate	2019	4.5
Crude mortality rate	2019	11.3
Private households	2019	184
Size of households in persons	2019	2.36
Area		
Total surface area in km²	2016	2.1
Settlement and urban area in %	2004/09	10.5
Change in ha	1979/85-2004/09	5
Agricultural area in %	2004/09	54.8
Change in ha	1979/85-2004/09	-6
Wooded area in %	2004/09	26.7
Unproductive area in %	2004/09	8.1
Economy		
Employed total	2018	133
Primary sector	2018	40
Secondary sector	2018	41
Tertiary sector	2018	52
Business establishments total	2018	27
Primary sector	2018	9
Secondary sector	2018	X
Tertiary sector	2018	14
Construction and housing		
Dwelling vacancy rate	2020	0.00
New housing units per 1000 residents	2018	4.5
Social security		
Social assistance rate	2019	1.56

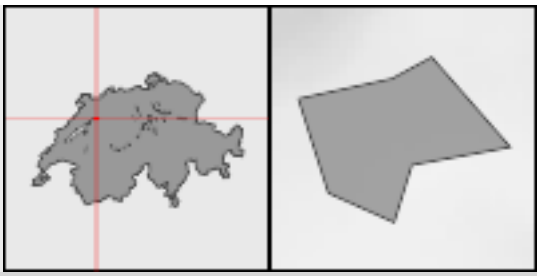

Scheuren

Voter shares of selected parties in % (National Council elections)		
FDP/PLR inclusive LP/PL-BS	2019	7.6
CVP	2019	1.0
SP	2019	11.7
SVP	2019	44.1
EVP/CSP	2019	3.2
GLP	2019	7.9
BDP	2019	12.3
PdA/Sol.	2019	0.0
GPS	2019	8.8
Small right-wing parties	2019	1.5

Schiers

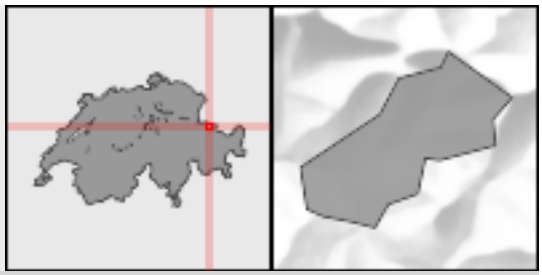

Population		
Residents	2019	2,705
Change in %	2010-2019	6.1
Population density per km²	2019	43.9
Age distribution in %		
0-19 years	2019	20.8
20-64 years	2019	60.4
65 years or over	2019	18.8
Foreign nationals in %	2019	17.6
Components of population change		
Crude marriage rate	2019	4.8
Crude divorce rate	2019	1.1
Crude birth rate	2019	9.7
Crude mortality rate	2019	9.3
Private households	2019	1,187
Size of households in persons	2019	2.26
Area		
Total surface area in km²	2016	61.7
Settlement and urban area in %	2004/09	2.4
Change in ha	1979/85-2004/09	28
Agricultural area in %	2004/09	36.0
Change in ha	1979/85-2004/09	-153
Wooded area in %	2004/09	45.5
Unproductive area in %	2004/09	16.1
Economy		
Employed total	2018	1,505
Primary sector	2018	100
Secondary sector	2018	343
Tertiary sector	2018	1,062
Business establishments total	2018	226
Primary sector	2018	42
Secondary sector	2018	41
Tertiary sector	2018	143
Construction and housing		
Dwelling vacancy rate	2020	3.53
New housing units per 1000 residents	2018	4.2
Social security		
Social assistance rate	2019	0.86

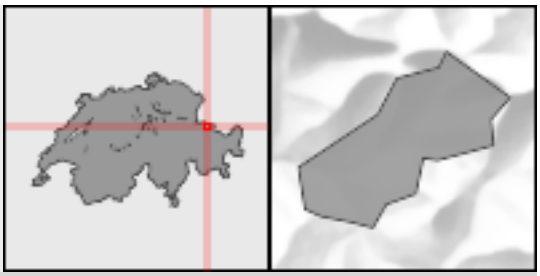

Schiers

Voter shares of selected parties in % (National Council elections)		
FDP/PLR inclusive LP/PL-BS	2019	11.1
CVP	2019	5.5
SP	2019	18.9
SVP	2019	43.1
EVP/CSP	2019	0.0
GLP	2019	8.6
BDP	2019	7.8
PdA/Sol.	2019	0.0
GPS	2019	4.9
Small right-wing parties	2019	0.0

Schweizerische Eidgenossenschaft
Confédération suisse
Confederazione Svizzera
Confederaziun svizra

Eidgenössisches Departement des Innern EDI
Département fédéral de l'intérieur DFI
Bundesamt für Statistik BFS
Office fédéral de la statistique OFS

Schinznach

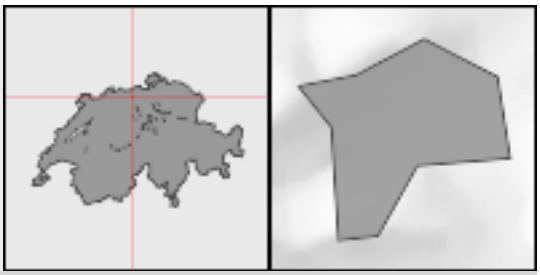

Population		
Residents	2019	2,263
Change in %	2010-2019	2.3
Population density per km²	2019	184.9
Age distribution in %		
0-19 years	2019	18.0
20-64 years	2019	61.1
65 years or over	2019	20.9
Foreign nationals in %	2019	16.9
Components of population change		
Crude marriage rate	2019	3.1
Crude divorce rate	2019	0.0
Crude birth rate	2019	5.3
Crude mortality rate	2019	9.3
Private households	2019	976
Size of households in persons	2019	2.30
Area		
Total surface area in km²	2016	12.2
Settlement and urban area in %	2004/09	12.2
Change in ha	1979/85-2004/09	33
Agricultural area in %	2004/09	41.9
Change in ha	1979/85-2004/09	-39
Wooded area in %	2004/09	43.6
Unproductive area in %	2004/09	2.4
Economy		
Employed total	2018	1,254
Primary sector	2018	164
Secondary sector	2018	403
Tertiary sector	2018	687
Business establishments total	2018	186
Primary sector	2018	29
Secondary sector	2018	37
Tertiary sector	2018	120
Construction and housing		
Dwelling vacancy rate	2020	1.63
New housing units per 1000 residents	2018	21.7
Social security		
Social assistance rate	2019	1.42

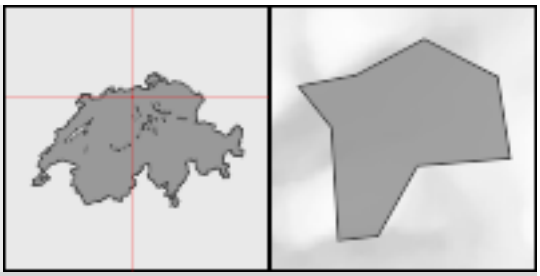

Schinznach

Voter shares of selected parties in % (National Council elections)		
FDP/PLR inclusive LP/PL-BS	2019	21.0
CVP	2019	3.9
SP	2019	11.4
SVP	2019	31.1
EVP/CSP	2019	6.4
GLP	2019	6.2
BDP	2019	3.2
PdA/Sol.	2019	0.0
GPS	2019	13.9
Small right-wing parties	2019	0.4

Schlatt (TG)

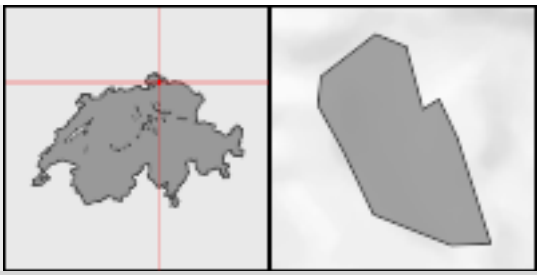

Population		
Residents	2019	1,777
Change in %	2010-2019	10.6
Population density per km²	2019	114.4
Age distribution in %		
0-19 years	2019	20.9
20-64 years	2019	62.1
65 years or over	2019	17.1
Foreign nationals in %	2019	13.1
Components of population change		
Crude marriage rate	2019	2.9
Crude divorce rate	2019	2.3
Crude birth rate	2019	9.2
Crude mortality rate	2019	7.5
Private households	2019	739
Size of households in persons	2019	2.37
Area		
Total surface area in km²	2016	15.5
Settlement and urban area in %	2004/09	9.3
Change in ha	1979/85-2004/09	22
Agricultural area in %	2004/09	49.6
Change in ha	1979/85-2004/09	-27
Wooded area in %	2004/09	37.7
Unproductive area in %	2004/09	3.4
Economy		
Employed total	2018	510
Primary sector	2018	94
Secondary sector	2018	168
Tertiary sector	2018	248
Business establishments total	2018	130
Primary sector	2018	29
Secondary sector	2018	29
Tertiary sector	2018	72
Construction and housing		
Dwelling vacancy rate	2020	2.02
New housing units per 1000 residents	2018	11.3
Social security		
Social assistance rate	2019	1.17

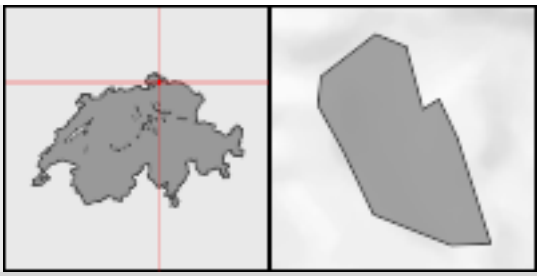

Schlatt (TG)

Voter shares of selected parties in % (National Council elections)		
FDP/PLR inclusive LP/PL-BS	2019	9.8
CVP	2019	9.6
SP	2019	9.5
SVP	2019	44.4
EVP/CSP	2019	3.4
GLP	2019	8.1
BDP	2019	1.9
PdA/Sol.	2019	0.0
GPS	2019	8.1
Small right-wing parties	2019	5.1

Schlatt (ZH)

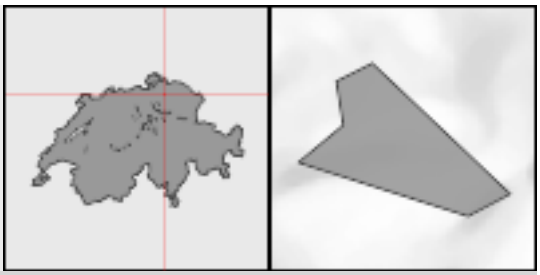

Population		
Residents	2019	789
Change in %	2010-2019	7.5
Population density per km²	2019	88.0
Age distribution in %		
0-19 years	2019	27.1
20-64 years	2019	56.5
65 years or over	2019	16.3
Foreign nationals in %	2019	8.0
Components of population change		
Crude marriage rate	2019	3.9
Crude divorce rate	2019	0.0
Crude birth rate	2019	12.8
Crude mortality rate	2019	2.6
Private households	2019	306
Size of households in persons	2019	2.57
Area		
Total surface area in km²	2016	9.0
Settlement and urban area in %	2004/09	6.5
Change in ha	1979/85-2004/09	20
Agricultural area in %	2004/09	46.6
Change in ha	1979/85-2004/09	-22
Wooded area in %	2004/09	45.6
Unproductive area in %	2004/09	1.3
Economy		
Employed total	2018	153
Primary sector	2018	42
Secondary sector	2018	37
Tertiary sector	2018	74
Business establishments total	2018	58
Primary sector	2018	19
Secondary sector	2018	10
Tertiary sector	2018	29
Construction and housing		
Dwelling vacancy rate	2020	0.93
New housing units per 1000 residents	2018	13.6
Social security		
Social assistance rate	2019	2.21

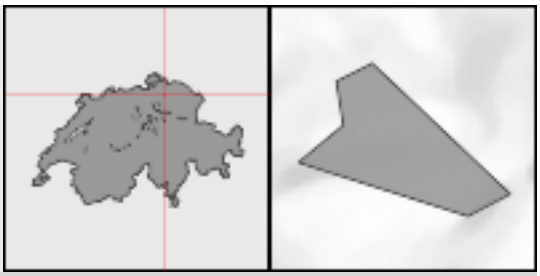

Schlatt (ZH)

Voter shares of selected parties in % (National Council elections)		
FDP/PLR inclusive LP/PL-BS	2019	5.3
CVP	2019	2.1
SP	2019	12.2
SVP	2019	42.7
EVP/CSP	2019	5.8
GLP	2019	7.5
BDP	2019	1.5
PdA/Sol.	2019	0.0
GPS	2019	15.9
Small right-wing parties	2019	3.3

Schweizerische Eidgenossenschaft
Confédération suisse
Confederazione Svizzera
Confederaziun svizra

Eidgenössisches Departement des Innern EDI
Département fédéral de l'intérieur DFI
Bundesamt für Statistik BFS
Office fédéral de la statistique OFS

Schlatt-Haslen

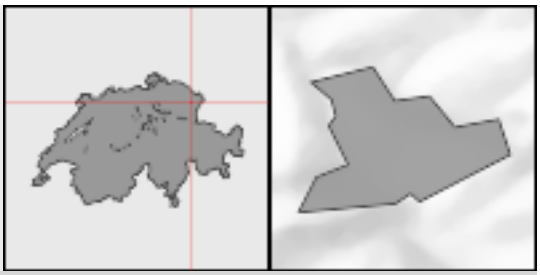

Population		
Residents	2019	1,140
Change in %	2010-2019	0.4
Population density per km²	2019	63.6
Age distribution in %		
0-19 years	2019	22.5
20-64 years	2019	61.2
65 years or over	2019	16.2
Foreign nationals in %	2019	3.2
Components of population change		
Crude marriage rate	2019	0.0
Crude divorce rate	2019	0.0
Crude birth rate	2019	0.0
Crude mortality rate	2019	0.0
Private households	2019	434
Size of households in persons	2019	2.61
Area		
Total surface area in km²	2016	17.9
Settlement and urban area in %	2004/09	5.1
Change in ha	1979/85-2004/09	22
Agricultural area in %	2004/09	62.9
Change in ha	1979/85-2004/09	-18
Wooded area in %	2004/09	30.9
Unproductive area in %	2004/09	1.1
Economy		
Employed total	2018	383
Primary sector	2018	195
Secondary sector	2018	64
Tertiary sector	2018	124
Business establishments total	2018	156
Primary sector	2018	95
Secondary sector	2018	18
Tertiary sector	2018	43
Construction and housing		
Dwelling vacancy rate	2020	2.65
New housing units per 1000 residents	2018	10.7
Social security		
Social assistance rate	2019	X

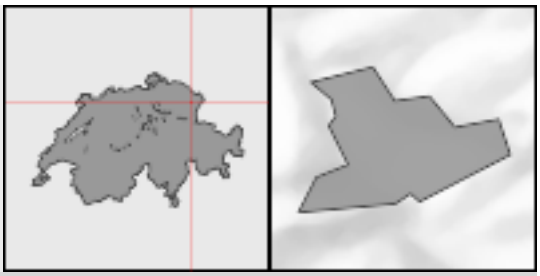

Schlatt-Haslen

Voter shares of selected parties in % (National Council elections)		
FDP/PLR inclusive LP/PL-BS	2019	0.0
CVP	2019	56.1
SP	2019	8.8
SVP	2019	34.1
EVP/CSP	2019	0.0
GLP	2019	0.0
BDP	2019	0.0
PdA/Sol.	2019	0.0
GPS	2019	0.0
Small right-wing parties	2019	0.0

Schweizerische Eidgenossenschaft
Confédération suisse
Confederazione Svizzera
Confederaziun svizra

Eidgenössisches Departement des Innern EDI
Département fédéral de l'intérieur DFI
Bundesamt für Statistik BFS
Office fédéral de la statistique OFS

Schleinikon

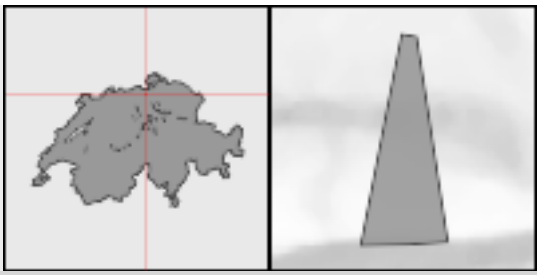

Population		
Residents	2019	758
Change in %	2010-2019	5.7
Population density per km²	2019	133.5
Age distribution in %		
0-19 years	2019	19.0
20-64 years	2019	64.8
65 years or over	2019	16.2
Foreign nationals in %	2019	9.9
Components of population change		
Crude marriage rate	2019	9.4
Crude divorce rate	2019	0.0
Crude birth rate	2019	5.4
Crude mortality rate	2019	5.4
Private households	2019	322
Size of households in persons	2019	2.34
Area		
Total surface area in km²	2016	5.7
Settlement and urban area in %	2004/09	6.7
Change in ha	1979/85-2004/09	6
Agricultural area in %	2004/09	49.3
Change in ha	1979/85-2004/09	-7
Wooded area in %	2004/09	43.5
Unproductive area in %	2004/09	0.5
Economy		
Employed total	2018	126
Primary sector	2018	29
Secondary sector	2018	31
Tertiary sector	2018	66
Business establishments total	2018	55
Primary sector	2018	14
Secondary sector	2018	8
Tertiary sector	2018	33
Construction and housing		
Dwelling vacancy rate	2020	0.56
New housing units per 1000 residents	2018	1.4
Social security		
Social assistance rate	2019	X

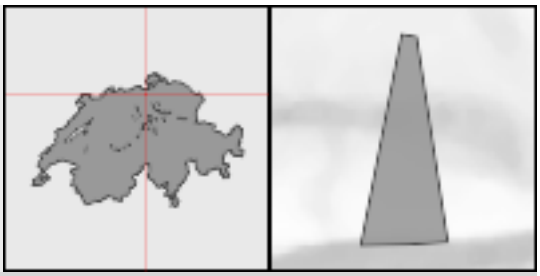

Schleinikon

Voter shares of selected parties in % (National Council elections)		
FDP/PLR inclusive LP/PL-BS	2019	8.6
CVP	2019	2.2
SP	2019	9.8
SVP	2019	43.5
EVP/CSP	2019	3.9
GLP	2019	10.7
BDP	2019	1.0
PdA/Sol.	2019	0.1
GPS	2019	13.6
Small right-wing parties	2019	4.7

Schleitheim

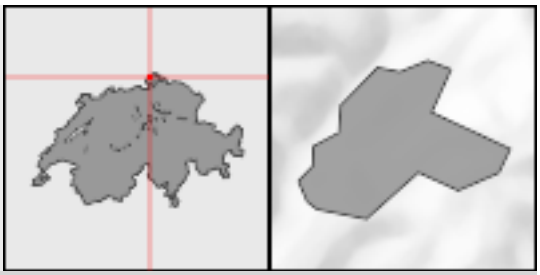

Population		
Residents	2019	1,653
Change in %	2010-2019	-1.0
Population density per km²	2019	76.4
Age distribution in %		
0-19 years	2019	18.4
20-64 years	2019	56.6
65 years or over	2019	25.0
Foreign nationals in %	2019	15.6
Components of population change		
Crude marriage rate	2019	3.6
Crude divorce rate	2019	0.6
Crude birth rate	2019	5.4
Crude mortality rate	2019	11.4
Private households	2019	735
Size of households in persons	2019	2.21
Area		
Total surface area in km²	2016	21.6
Settlement and urban area in %	2004/09	6.4
Change in ha	1979/85-2004/09	21
Agricultural area in %	2004/09	57.9
Change in ha	1979/85-2004/09	-21
Wooded area in %	2004/09	35.1
Unproductive area in %	2004/09	0.6
Economy		
Employed total	2018	677
Primary sector	2018	98
Secondary sector	2018	239
Tertiary sector	2018	340
Business establishments total	2018	149
Primary sector	2018	36
Secondary sector	2018	29
Tertiary sector	2018	84
Construction and housing		
Dwelling vacancy rate	2020	5.06
New housing units per 1000 residents	2018	1.8
Social security		
Social assistance rate	2019	2.20

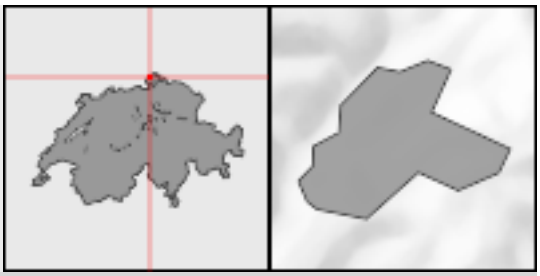

Schleitheim

Voter shares of selected parties in % (National Council elections)		
FDP/PLR inclusive LP/PL-BS	2019	10.4
CVP	2019	1.8
SP	2019	19.9
SVP	2019	48.1
EVP/CSP	2019	2.6
GLP	2019	2.9
BDP	2019	0.0
PdA/Sol.	2019	0.0
GPS	2019	4.2
Small right-wing parties	2019	8.5

Schlierbach



Population		
Residents	2019	921
Change in %	2010-2019	32.5
Population density per km²	2019	128.5
Age distribution in %		
0-19 years	2019	25.0
20-64 years	2019	61.2
65 years or over	2019	13.8
Foreign nationals in %	2019	9.1
Components of population change		
Crude marriage rate	2019	2.2
Crude divorce rate	2019	1.1
Crude birth rate	2019	7.7
Crude mortality rate	2019	4.4
Private households	2019	347
Size of households in persons	2019	2.63
Area		
Total surface area in km²	2016	7.2
Settlement and urban area in %	2004/09	6.5
Change in ha	1979/85-2004/09	6
Agricultural area in %	2004/09	62.0
Change in ha	1979/85-2004/09	-8
Wooded area in %	2004/09	31.3
Unproductive area in %	2004/09	0.1
Economy		
Employed total	2018	202
Primary sector	2018	67
Secondary sector	2018	52
Tertiary sector	2018	83
Business establishments total	2018	58
Primary sector	2018	24
Secondary sector	2018	12
Tertiary sector	2018	22
Construction and housing		
Dwelling vacancy rate	2020	0.26
New housing units per 1000 residents	2018	23.9
Social security		
Social assistance rate	2019	X



Schlierbach

Voter shares of selected parties in % (National Council elections)		
FDP/PLR inclusive LP/PL-BS	2019	26.3
CVP	2019	31.8
SP	2019	3.5
SVP	2019	26.3
EVP/CSP	2019	0.2
GLP	2019	3.8
BDP	2019	0.0
PdA/Sol.	2019	0.0
GPS	2019	6.7
Small right-wing parties	2019	0.5

Schlieren

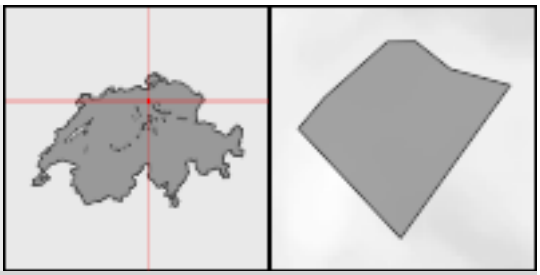

Population		
Residents	2019	18,791
Change in %	2010-2019	16.3
Population density per km²	2019	2,851.4
Age distribution in %		
0-19 years	2019	19.0
20-64 years	2019	67.4
65 years or over	2019	13.7
Foreign nationals in %	2019	46.1
Components of population change		
Crude marriage rate	2019	6.0
Crude divorce rate	2019	1.9
Crude birth rate	2019	12.7
Crude mortality rate	2019	6.1
Private households	2019	8,163
Size of households in persons	2019	2.26
Area		
Total surface area in km²	2016	6.6
Settlement and urban area in %	2004/09	51.5
Change in ha	1979/85-2004/09	18
Agricultural area in %	2004/09	17.7
Change in ha	1979/85-2004/09	-20
Wooded area in %	2004/09	29.2
Unproductive area in %	2004/09	1.5
Economy		
Employed total	2018	18,945
Primary sector	2018	24
Secondary sector	2018	2,869
Tertiary sector	2018	16,052
Business establishments total	2018	1,396
Primary sector	2018	7
Secondary sector	2018	198
Tertiary sector	2018	1,191
Construction and housing		
Dwelling vacancy rate	2020	0.73
New housing units per 1000 residents	2018	1.6
Social security		
Social assistance rate	2019	4.56

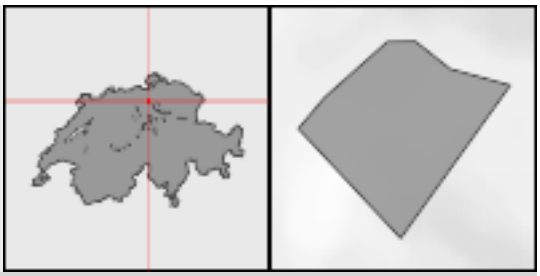

Schlieren

Voter shares of selected parties in % (National Council elections)		
FDP/PLR inclusive LP/PL-BS	2019	11.1
CVP	2019	7.3
SP	2019	20.9
SVP	2019	28.0
EVP/CSP	2019	2.7
GLP	2019	13.5
BDP	2019	1.6
PdA/Sol.	2019	0.5
GPS	2019	11.1
Small right-wing parties	2019	1.3

Schweizerische Eidgenossenschaft
Confédération suisse
Confederazione Svizzera
Confederaziun svizra

Eidgenössisches Departement des Innern EDI
Département fédéral de l'intérieur DFI
Bundesamt für Statistik BFS
Office fédéral de la statistique OFS

Schlossrued

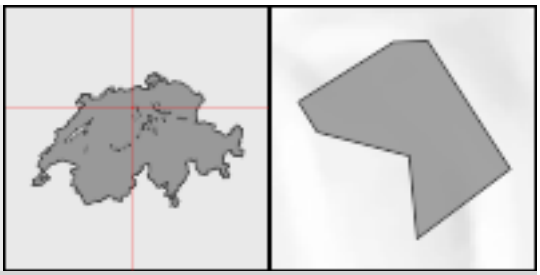

Population		
Residents	2019	835
Change in %	2010-2019	0.1
Population density per km²	2019	115.2
Age distribution in %		
0-19 years	2019	19.5
20-64 years	2019	61.3
65 years or over	2019	19.2
Foreign nationals in %	2019	8.9
Components of population change		
Crude marriage rate	2019	3.6
Crude divorce rate	2019	2.4
Crude birth rate	2019	7.2
Crude mortality rate	2019	7.2
Private households	2019	353
Size of households in persons	2019	2.33
Area		
Total surface area in km²	2016	7.3
Settlement and urban area in %	2004/09	7.7
Change in ha	1979/85-2004/09	5
Agricultural area in %	2004/09	60.9
Change in ha	1979/85-2004/09	-2
Wooded area in %	2004/09	31.1
Unproductive area in %	2004/09	0.3
Economy		
Employed total	2018	337
Primary sector	2018	80
Secondary sector	2018	144
Tertiary sector	2018	113
Business establishments total	2018	95
Primary sector	2018	40
Secondary sector	2018	11
Tertiary sector	2018	44
Construction and housing		
Dwelling vacancy rate	2020	9.65
New housing units per 1000 residents	2018	1.2
Social security		
Social assistance rate	2019	2.15

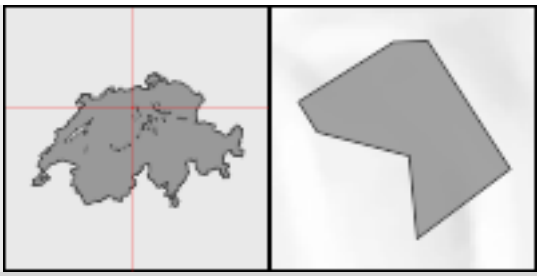

Schlossrued

Voter shares of selected parties in % (National Council elections)		
FDP/PLR inclusive LP/PL-BS	2019	6.8
CVP	2019	4.0
SP	2019	6.9
SVP	2019	48.8
EVP/CSP	2019	15.0
GLP	2019	4.5
BDP	2019	2.4
PdA/Sol.	2019	0.0
GPS	2019	6.6
Small right-wing parties	2019	3.9

Schluein

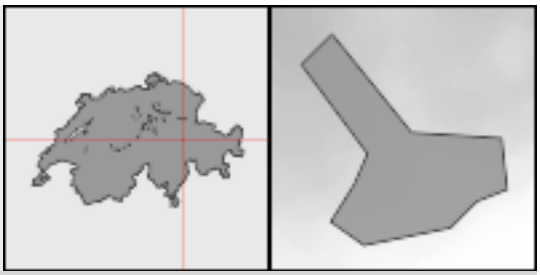

Population		
Residents	2019	612
Change in %	2010-2019	17.0
Population density per km²	2019	127.8
Age distribution in %		
0-19 years	2019	17.5
20-64 years	2019	64.4
65 years or over	2019	18.1
Foreign nationals in %	2019	21.1
Components of population change		
Crude marriage rate	2019	6.3
Crude divorce rate	2019	4.8
Crude birth rate	2019	17.5
Crude mortality rate	2019	11.1
Private households	2019	294
Size of households in persons	2019	2.07
Area		
Total surface area in km²	2016	4.8
Settlement and urban area in %	2004/09	7.5
Change in ha	1979/85-2004/09	12
Agricultural area in %	2004/09	29.1
Change in ha	1979/85-2004/09	-22
Wooded area in %	2004/09	56.3
Unproductive area in %	2004/09	7.1
Economy		
Employed total	2018	299
Primary sector	2018	13
Secondary sector	2018	58
Tertiary sector	2018	228
Business establishments total	2018	80
Primary sector	2018	5
Secondary sector	2018	17
Tertiary sector	2018	58
Construction and housing		
Dwelling vacancy rate	2020	0.55
New housing units per 1000 residents	2018	1.6
Social security		
Social assistance rate	2019	1.54

Schluein

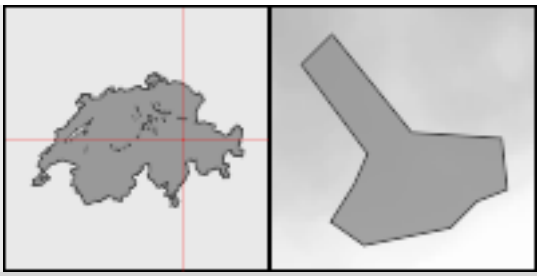

Voter shares of selected parties in % (National Council elections)		
FDP/PLR inclusive LP/PL-BS	2019	3.3
CVP	2019	40.2
SP	2019	5.8
SVP	2019	31.2
EVP/CSP	2019	0.0
GLP	2019	11.2
BDP	2019	4.9
PdA/Sol.	2019	0.0
GPS	2019	3.4
Small right-wing parties	2019	0.0

Schweizerische Eidgenossenschaft
Confédération suisse
Confederazione Svizzera
Confederaziun svizra

Eidgenössisches Departement des Innern EDI
Département fédéral de l'intérieur DFI
Bundesamt für Statistik BFS
Office fédéral de la statistique OFS

Schmerikon

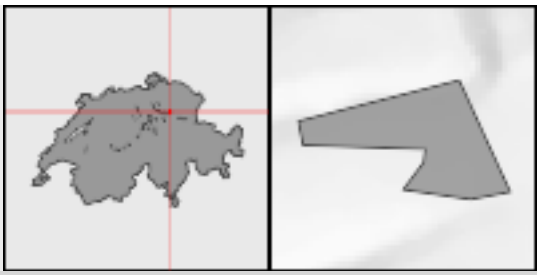

Population		
Residents	2019	3,766
Change in %	2010-2019	7.4
Population density per km²	2019	907.5
Age distribution in %		
0-19 years	2019	20.0
20-64 years	2019	59.7
65 years or over	2019	20.3
Foreign nationals in %	2019	25.7
Components of population change		
Crude marriage rate	2019	4.3
Crude divorce rate	2019	2.1
Crude birth rate	2019	9.4
Crude mortality rate	2019	7.5
Private households	2019	1,622
Size of households in persons	2019	2.30
Area		
Total surface area in km²	2016	4.2
Settlement and urban area in %	2004/09	30.6
Change in ha	1979/85-2004/09	21
Agricultural area in %	2004/09	38.1
Change in ha	1979/85-2004/09	-19
Wooded area in %	2004/09	20.8
Unproductive area in %	2004/09	10.5
Economy		
Employed total	2018	1,685
Primary sector	2018	25
Secondary sector	2018	651
Tertiary sector	2018	1,009
Business establishments total	2018	248
Primary sector	2018	13
Secondary sector	2018	47
Tertiary sector	2018	188
Construction and housing		
Dwelling vacancy rate	2020	1.69
New housing units per 1000 residents	2018	4.0
Social security		
Social assistance rate	2019	1.54

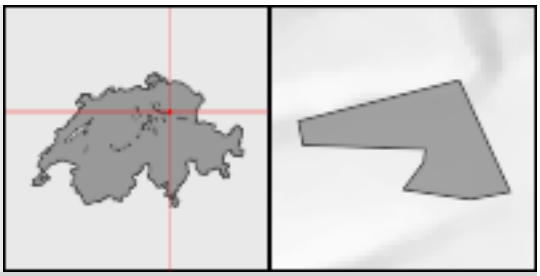

Schmerikon

Voter shares of selected parties in % (National Council elections)		
FDP/PLR inclusive LP/PL-BS	2019	18.2
CVP	2019	13.8
SP	2019	9.7
SVP	2019	34.6
EVP/CSP	2019	1.2
GLP	2019	6.8
BDP	2019	0.8
PdA/Sol.	2019	0.0
GPS	2019	13.5
Small right-wing parties	2019	1.0

Schweizerische Eidgenossenschaft
Confédération suisse
Confederazione Svizzera
Confederaziun svizra

Eidgenössisches Departement des Innern EDI
Département fédéral de l'intérieur DFI
Bundesamt für Statistik BFS
Office fédéral de la statistique OFS

Schmiedrued

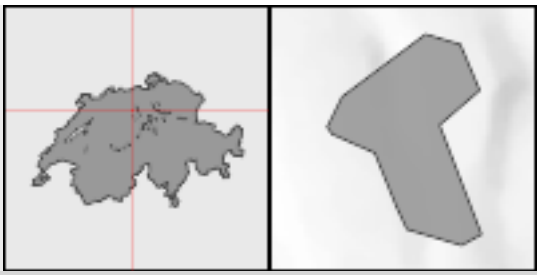

Population		
Residents	2019	1,152
Change in %	2010-2019	-2.8
Population density per km²	2019	133.2
Age distribution in %		
0-19 years	2019	18.9
20-64 years	2019	62.6
65 years or over	2019	18.5
Foreign nationals in %	2019	9.2
Components of population change		
Crude marriage rate	2019	2.6
Crude divorce rate	2019	2.6
Crude birth rate	2019	5.2
Crude mortality rate	2019	11.2
Private households	2019	476
Size of households in persons	2019	2.39
Area		
Total surface area in km²	2016	8.7
Settlement and urban area in %	2004/09	7.9
Change in ha	1979/85-2004/09	8
Agricultural area in %	2004/09	64.5
Change in ha	1979/85-2004/09	-9
Wooded area in %	2004/09	27.6
Unproductive area in %	2004/09	0.0
Economy		
Employed total	2018	365
Primary sector	2018	99
Secondary sector	2018	136
Tertiary sector	2018	130
Business establishments total	2018	101
Primary sector	2018	43
Secondary sector	2018	15
Tertiary sector	2018	43
Construction and housing		
Dwelling vacancy rate	2020	3.15
New housing units per 1000 residents	2018	0.0
Social security		
Social assistance rate	2019	0.86

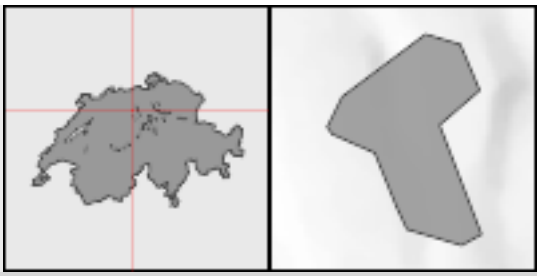

Schmiedrued

Voter shares of selected parties in % (National Council elections)		
FDP/PLR inclusive LP/PL-BS	2019	3.7
CVP	2019	2.6
SP	2019	9.0
SVP	2019	51.5
EVP/CSP	2019	10.6
GLP	2019	5.4
BDP	2019	2.5
PdA/Sol.	2019	0.0
GPS	2019	9.0
Small right-wing parties	2019	3.6

Schmitten (FR)

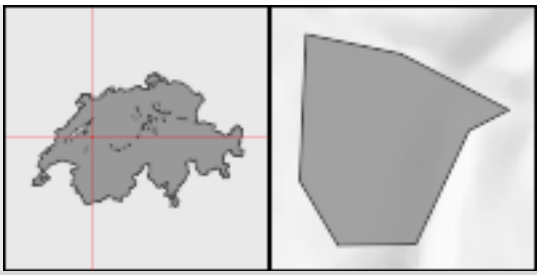

Population		
Residents	2019	4,037
Change in %	2010-2019	6.2
Population density per km²	2019	299.0
Age distribution in %		
0-19 years	2019	21.4
20-64 years	2019	60.3
65 years or over	2019	18.3
Foreign nationals in %	2019	11.4
Components of population change		
Crude marriage rate	2019	5.2
Crude divorce rate	2019	1.0
Crude birth rate	2019	7.2
Crude mortality rate	2019	5.7
Private households	2019	1,601
Size of households in persons	2019	2.49
Area		
Total surface area in km²	2016	13.5
Settlement and urban area in %	2004/09	13.1
Change in ha	1979/85-2004/09	40
Agricultural area in %	2004/09	71.9
Change in ha	1979/85-2004/09	-39
Wooded area in %	2004/09	14.6
Unproductive area in %	2004/09	0.4
Economy		
Employed total	2018	1,569
Primary sector	2018	95
Secondary sector	2018	569
Tertiary sector	2018	905
Business establishments total	2018	232
Primary sector	2018	37
Secondary sector	2018	51
Tertiary sector	2018	144
Construction and housing		
Dwelling vacancy rate	2020	1.16
New housing units per 1000 residents	2018	1.5
Social security		
Social assistance rate	2019	1.61

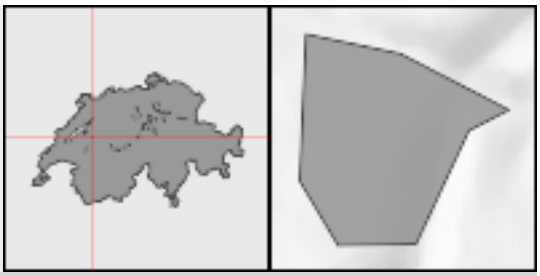

Schmitten (FR)

Voter shares of selected parties in % (National Council elections)		
FDP/PLR inclusive LP/PL-BS	2019	8.2
CVP	2019	25.5
SP	2019	19.4
SVP	2019	20.5
EVP/CSP	2019	5.9
GLP	2019	5.0
BDP	2019	1.1
PdA/Sol.	2019	0.0
GPS	2019	13.0
Small right-wing parties	2019	0.3

Schmitten (GR)

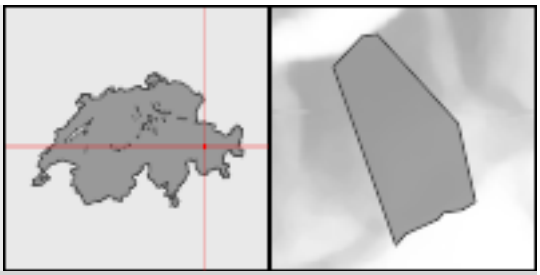

Population		
Residents	2019	221
Change in %	2010-2019	-13.7
Population density per km²	2019	19.5
Age distribution in %		
0-19 years	2019	11.3
20-64 years	2019	56.1
65 years or over	2019	32.6
Foreign nationals in %	2019	10.9
Components of population change		
Crude marriage rate	2019	4.4
Crude divorce rate	2019	0.0
Crude birth rate	2019	0.0
Crude mortality rate	2019	13.2
Private households	2019	108
Size of households in persons	2019	1.96
Area		
Total surface area in km²	2016	11.4
Settlement and urban area in %	2004/09	1.9
Change in ha	1979/85-2004/09	5
Agricultural area in %	2004/09	25.8
Change in ha	1979/85-2004/09	-7
Wooded area in %	2004/09	57.6
Unproductive area in %	2004/09	14.8
Economy		
Employed total	2018	69
Primary sector	2018	5
Secondary sector	2018	50
Tertiary sector	2018	14
Business establishments total	2018	X
Primary sector	2018	X
Secondary sector	2018	X
Tertiary sector	2018	9
Construction and housing		
Dwelling vacancy rate	2020	2.55
New housing units per 1000 residents	2018	0.0
Social security		
Social assistance rate	2019	X

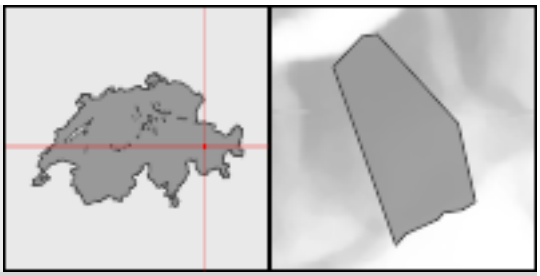

Schmitten (GR)

Voter shares of selected parties in % (National Council elections)		
FDP/PLR inclusive LP/PL-BS	2019	9.3
CVP	2019	24.8
SP	2019	8.7
SVP	2019	42.0
EVP/CSP	2019	0.0
GLP	2019	3.9
BDP	2019	9.3
PdA/Sol.	2019	0.0
GPS	2019	2.0
Small right-wing parties	2019	0.0

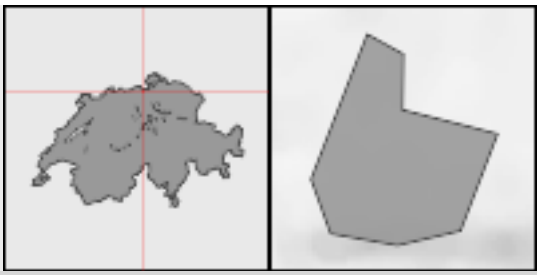

Schneisingen

Population		
Residents	2019	1,486
Change in %	2010-2019	13.6
Population density per km²	2019	179.9
Age distribution in %		
0-19 years	2019	17.6
20-64 years	2019	58.6
65 years or over	2019	23.8
Foreign nationals in %	2019	12.8
Components of population change		
Crude marriage rate	2019	2.0
Crude divorce rate	2019	2.0
Crude birth rate	2019	8.8
Crude mortality rate	2019	8.8
Private households	2019	665
Size of households in persons	2019	2.22
Area		
Total surface area in km²	2016	8.3
Settlement and urban area in %	2004/09	9.3
Change in ha	1979/85-2004/09	15
Agricultural area in %	2004/09	49.2
Change in ha	1979/85-2004/09	-16
Wooded area in %	2004/09	41.6
Unproductive area in %	2004/09	0.0
Economy		
Employed total	2018	357
Primary sector	2018	67
Secondary sector	2018	96
Tertiary sector	2018	194
Business establishments total	2018	106
Primary sector	2018	22
Secondary sector	2018	18
Tertiary sector	2018	66
Construction and housing		
Dwelling vacancy rate	2020	3.42
New housing units per 1000 residents	2018	23.0
Social security		
Social assistance rate	2019	0.62

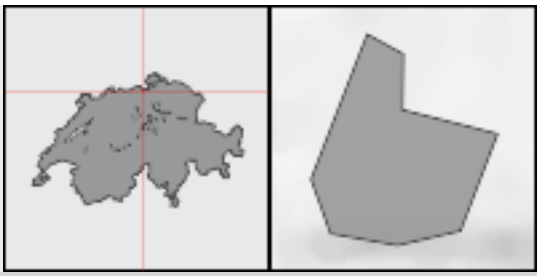

Schneisingen

Voter shares of selected parties in % (National Council elections)		
FDP/PLR inclusive LP/PL-BS	2019	9.5
CVP	2019	13.6
SP	2019	11.5
SVP	2019	37.4
EVP/CSP	2019	1.8
GLP	2019	8.1
BDP	2019	4.4
PdA/Sol.	2019	0.0
GPS	2019	8.9
Small right-wing parties	2019	1.7

Schnottwil

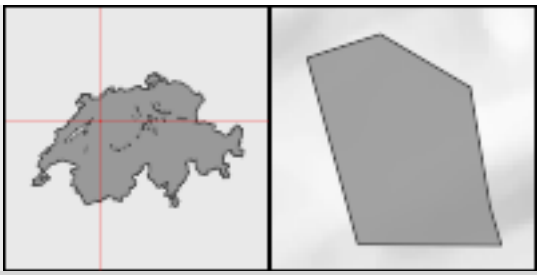

Population		
Residents	2019	1,140
Change in %	2010-2019	11.3
Population density per km²	2019	159.0
Age distribution in %		
0-19 years	2019	20.4
20-64 years	2019	62.2
65 years or over	2019	17.5
Foreign nationals in %	2019	5.6
Components of population change		
Crude marriage rate	2019	3.5
Crude divorce rate	2019	0.9
Crude birth rate	2019	7.9
Crude mortality rate	2019	12.3
Private households	2019	494
Size of households in persons	2019	2.29
Area		
Total surface area in km²	2016	7.2
Settlement and urban area in %	2004/09	8.7
Change in ha	1979/85-2004/09	13
Agricultural area in %	2004/09	59.2
Change in ha	1979/85-2004/09	-9
Wooded area in %	2004/09	32.0
Unproductive area in %	2004/09	0.1
Economy		
Employed total	2018	335
Primary sector	2018	50
Secondary sector	2018	169
Tertiary sector	2018	116
Business establishments total	2018	84
Primary sector	2018	23
Secondary sector	2018	20
Tertiary sector	2018	41
Construction and housing		
Dwelling vacancy rate	2020	1.11
New housing units per 1000 residents	2018	9.8
Social security		
Social assistance rate	2019	1.15

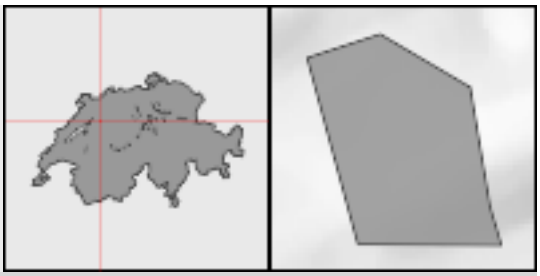

Schnottwil

Voter shares of selected parties in % (National Council elections)

FDP/PLR inclusive LP/PL-BS	2019	25.0
CVP	2019	4.6
SP	2019	16.1
SVP	2019	30.8
EVP/CSP	2019	0.7
GLP	2019	10.1
BDP	2019	4.4
PdA/Sol.	2019	0.0
GPS	2019	7.4
Small right-wing parties	2019	0.5

Schweizerische Eidgenossenschaft
Confédération suisse
Confederazione Svizzera
Confederaziun svizra

Eidgenössisches Departement des Innern EDI
Département fédéral de l'intérieur DFI
Bundesamt für Statistik BFS
Office fédéral de la statistique OFS

Schöfflisdorf

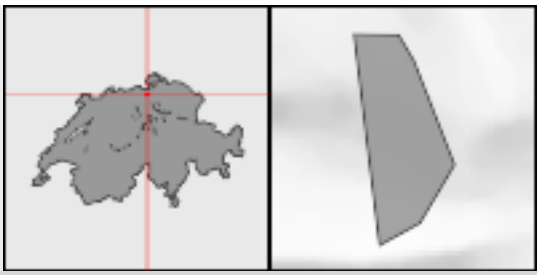

Population		
Residents	2019	1,377
Change in %	2010-2019	1.6
Population density per km²	2019	343.4
Age distribution in %		
0-19 years	2019	19.9
20-64 years	2019	59.1
65 years or over	2019	21.0
Foreign nationals in %	2019	15.4
Components of population change		
Crude marriage rate	2019	0.7
Crude divorce rate	2019	0.7
Crude birth rate	2019	7.3
Crude mortality rate	2019	9.4
Private households	2019	605
Size of households in persons	2019	2.26
Area		
Total surface area in km²	2016	4.0
Settlement and urban area in %	2004/09	11.6
Change in ha	1979/85-2004/09	7
Agricultural area in %	2004/09	42.3
Change in ha	1979/85-2004/09	-8
Wooded area in %	2004/09	45.8
Unproductive area in %	2004/09	0.3
Economy		
Employed total	2018	338
Primary sector	2018	15
Secondary sector	2018	23
Tertiary sector	2018	300
Business establishments total	2018	89
Primary sector	2018	7
Secondary sector	2018	13
Tertiary sector	2018	69
Construction and housing		
Dwelling vacancy rate	2020	0.62
New housing units per 1000 residents	2018	7.1
Social security		
Social assistance rate	2019	1.38

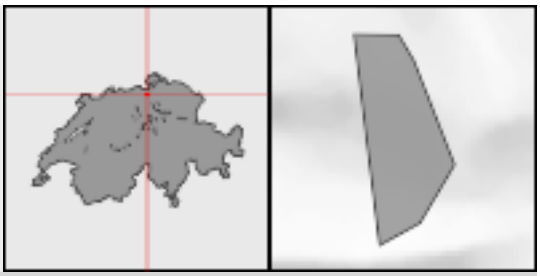

Schöfflisdorf

Voter shares of selected parties in % (National Council elections)		
FDP/PLR inclusive LP/PL-BS	2019	13.2
CVP	2019	3.4
SP	2019	9.8
SVP	2019	39.5
EVP/CSP	2019	4.0
GLP	2019	13.5
BDP	2019	1.7
PdA/Sol.	2019	0.0
GPS	2019	9.6
Small right-wing parties	2019	5.1

Schöftland

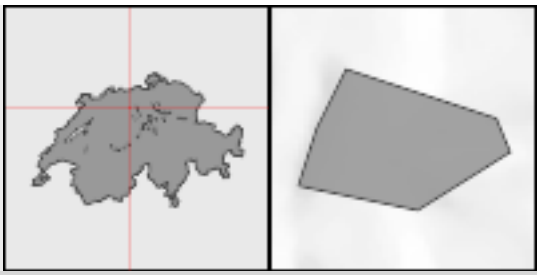

Population		
Residents	2019	4,427
Change in %	2010-2019	19.0
Population density per km²	2019	704.9
Age distribution in %		
0-19 years	2019	17.8
20-64 years	2019	60.4
65 years or over	2019	21.8
Foreign nationals in %	2019	16.6
Components of population change		
Crude marriage rate	2019	4.5
Crude divorce rate	2019	1.6
Crude birth rate	2019	10.0
Crude mortality rate	2019	11.6
Private households	2019	2,036
Size of households in persons	2019	2.13
Area		
Total surface area in km²	2016	6.3
Settlement and urban area in %	2004/09	24.0
Change in ha	1979/85-2004/09	46
Agricultural area in %	2004/09	35.6
Change in ha	1979/85-2004/09	-44
Wooded area in %	2004/09	40.1
Unproductive area in %	2004/09	0.3
Economy		
Employed total	2018	1,781
Primary sector	2018	20
Secondary sector	2018	383
Tertiary sector	2018	1,378
Business establishments total	2018	324
Primary sector	2018	11
Secondary sector	2018	62
Tertiary sector	2018	251
Construction and housing		
Dwelling vacancy rate	2020	5.43
New housing units per 1000 residents	2018	12.3
Social security		
Social assistance rate	2019	1.41

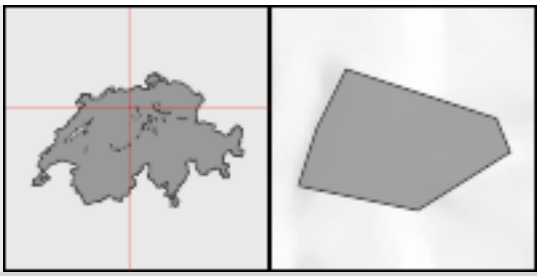

Schöftland

Voter shares of selected parties in % (National Council elections)		
FDP/PLR inclusive LP/PL-BS	2019	15.8
CVP	2019	4.4
SP	2019	14.4
SVP	2019	34.4
EVP/CSP	2019	7.2
GLP	2019	7.0
BDP	2019	2.5
PdA/Sol.	2019	0.0
GPS	2019	7.6
Small right-wing parties	2019	3.0

Schönenbuch

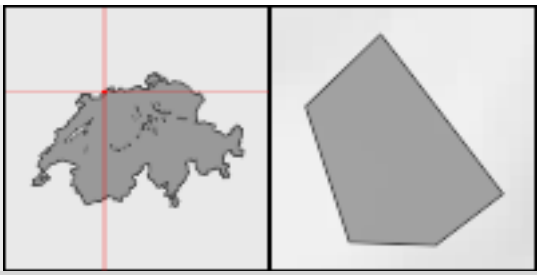

Population		
Residents	2019	1,409
Change in %	2010-2019	-1.5
Population density per km²	2019	1,043.7
Age distribution in %		
0-19 years	2019	19.4
20-64 years	2019	57.2
65 years or over	2019	23.3
Foreign nationals in %	2019	12.6
Components of population change		
Crude marriage rate	2019	5.0
Crude divorce rate	2019	0.0
Crude birth rate	2019	7.1
Crude mortality rate	2019	9.3
Private households	2019	597
Size of households in persons	2019	2.35
Area		
Total surface area in km²	2016	1.4
Settlement and urban area in %	2004/09	31.6
Change in ha	1979/85-2004/09	10
Agricultural area in %	2004/09	66.9
Change in ha	1979/85-2004/09	-10
Wooded area in %	2004/09	1.5
Unproductive area in %	2004/09	0.0
Economy		
Employed total	2018	352
Primary sector	2018	23
Secondary sector	2018	36
Tertiary sector	2018	293
Business establishments total	2018	88
Primary sector	2018	8
Secondary sector	2018	13
Tertiary sector	2018	67
Construction and housing		
Dwelling vacancy rate	2020	0.15
New housing units per 1000 residents	2018	9.4
Social security		
Social assistance rate	2019	0.79

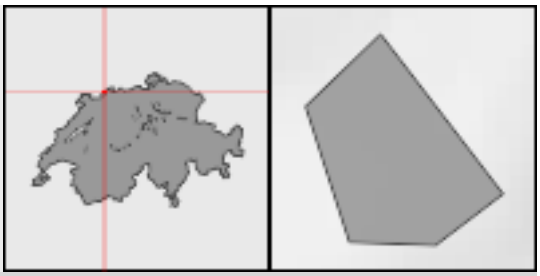

Schönenbuch

Voter shares of selected parties in % (National Council elections)		
FDP/PLR inclusive LP/PL-BS	2019	19.8
CVP	2019	11.0
SP	2019	17.7
SVP	2019	24.1
EVP/CSP	2019	2.9
GLP	2019	6.2
BDP	2019	1.0
PdA/Sol.	2019	0.0
GPS	2019	17.2
Small right-wing parties	2019	0.0

Schweizerische Eidgenossenschaft
Confédération suisse
Confederazione Svizzera
Confederaziun svizra

Eidgenössisches Departement des Innern EDI
Département fédéral de l'intérieur DFI
Bundesamt für Statistik BFS
Office fédéral de la statistique OFS

Schönengrund

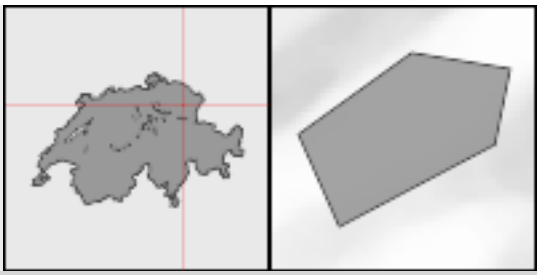

Population		
Residents	2019	528
Change in %	2010-2019	6.5
Population density per km²	2019	101.7
Age distribution in %		
0-19 years	2019	23.1
20-64 years	2019	58.1
65 years or over	2019	18.8
Foreign nationals in %	2019	5.5
Components of population change		
Crude marriage rate	2019	11.3
Crude divorce rate	2019	0.0
Crude birth rate	2019	13.2
Crude mortality rate	2019	3.8
Private households	2019	220
Size of households in persons	2019	2.37
Area		
Total surface area in km²	2016	5.2
Settlement and urban area in %	2004/09	4.6
Change in ha	1979/85-2004/09	2
Agricultural area in %	2004/09	65.2
Change in ha	1979/85-2004/09	3
Wooded area in %	2004/09	30.2
Unproductive area in %	2004/09	0.0
Economy		
Employed total	2018	166
Primary sector	2018	51
Secondary sector	2018	26
Tertiary sector	2018	89
Business establishments total	2018	54
Primary sector	2018	25
Secondary sector	2018	9
Tertiary sector	2018	20
Construction and housing		
Dwelling vacancy rate	2020	2.05
New housing units per 1000 residents	2018	5.8
Social security		
Social assistance rate	2019	1.32

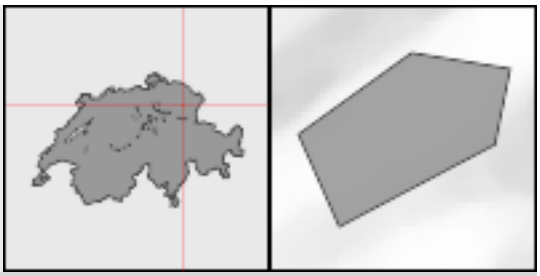

Schönengrund

Voter shares of selected parties in % (National Council elections)		
FDP/PLR inclusive LP/PL-BS	2019	28.7
CVP	2019	0.0
SP	2019	0.0
SVP	2019	70.2
EVP/CSP	2019	0.0
GLP	2019	0.0
BDP	2019	0.0
PdA/Sol.	2019	0.0
GPS	2019	0.0
Small right-wing parties	2019	0.0

Schönenwerd

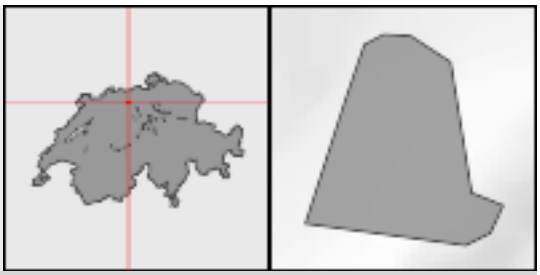

Population		
Residents	2019	4,966
Change in %	2010-2019	5.6
Population density per km²	2019	1,338.5
Age distribution in %		
0-19 years	2019	19.7
20-64 years	2019	61.0
65 years or over	2019	19.3
Foreign nationals in %	2019	37.7
Components of population change		
Crude marriage rate	2019	5.9
Crude divorce rate	2019	1.8
Crude birth rate	2019	10.9
Crude mortality rate	2019	8.5
Private households	2019	2,135
Size of households in persons	2019	2.30
Area		
Total surface area in km²	2016	3.7
Settlement and urban area in %	2004/09	41.2
Change in ha	1979/85-2004/09	13
Agricultural area in %	2004/09	10.2
Change in ha	1979/85-2004/09	-13
Wooded area in %	2004/09	42.8
Unproductive area in %	2004/09	5.9
Economy		
Employed total	2018	2,220
Primary sector	2018	X
Secondary sector	2018	705
Tertiary sector	2018	1,511
Business establishments total	2018	X
Primary sector	2018	X
Secondary sector	2018	56
Tertiary sector	2018	305
Construction and housing		
Dwelling vacancy rate	2020	6.73
New housing units per 1000 residents	2018	3.1
Social security		
Social assistance rate	2019	5.66

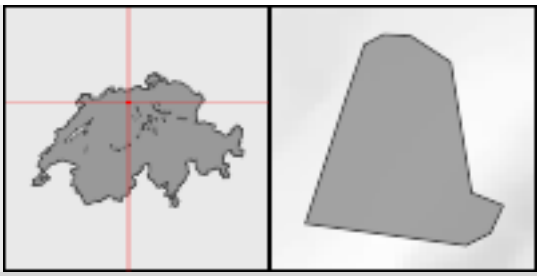

Schönenwerd

Voter shares of selected parties in % (National Council elections)		
FDP/PLR inclusive LP/PL-BS	2019	21.5
CVP	2019	8.6
SP	2019	21.3
SVP	2019	25.7
EVP/CSP	2019	1.4
GLP	2019	5.5
BDP	2019	1.9
PdA/Sol.	2019	0.0
GPS	2019	12.6
Small right-wing parties	2019	0.5

Schweizerische Eidgenossenschaft
Confédération suisse
Confederazione Svizzera
Confederaziun svizra

Eidgenössisches Departement des Innern EDI
Département fédéral de l'intérieur DFI
Bundesamt für Statistik BFS
Office fédéral de la statistique OFS

Schönholzerswilen

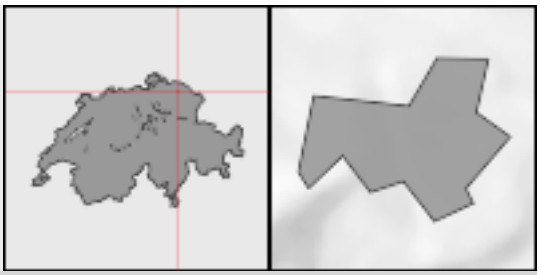

Population		
Residents	2019	846
Change in %	2010-2019	10.6
Population density per km²	2019	77.4
Age distribution in %		
0-19 years	2019	26.8
20-64 years	2019	60.8
65 years or over	2019	12.4
Foreign nationals in %	2019	7.4
Components of population change		
Crude marriage rate	2019	1.2
Crude divorce rate	2019	1.2
Crude birth rate	2019	14.0
Crude mortality rate	2019	9.4
Private households	2019	300
Size of households in persons	2019	2.81
Area		
Total surface area in km²	2016	10.9
Settlement and urban area in %	2004/09	7.5
Change in ha	1979/85-2004/09	15
Agricultural area in %	2004/09	70.3
Change in ha	1979/85-2004/09	-17
Wooded area in %	2004/09	21.8
Unproductive area in %	2004/09	0.4
Economy		
Employed total	2018	341
Primary sector	2018	152
Secondary sector	2018	40
Tertiary sector	2018	149
Business establishments total	2018	112
Primary sector	2018	54
Secondary sector	2018	17
Tertiary sector	2018	41
Construction and housing		
Dwelling vacancy rate	2020	0.58
New housing units per 1000 residents	2018	7.1
Social security		
Social assistance rate	2019	X

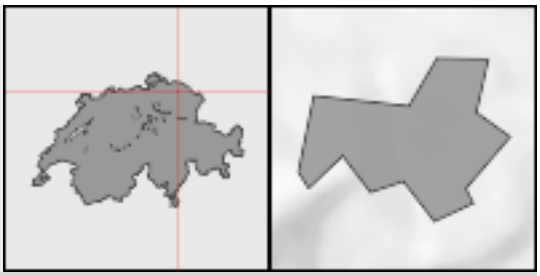

Schönholzerswilen

Voter shares of selected parties in % (National Council elections)		
FDP/PLR inclusive LP/PL-BS	2019	6.5
CVP	2019	15.7
SP	2019	6.7
SVP	2019	49.1
EVP/CSP	2019	4.1
GLP	2019	4.5
BDP	2019	5.0
PdA/Sol.	2019	0.0
GPS	2019	7.7
Small right-wing parties	2019	0.7

Schötz



Population		
Residents	2019	4,530
Change in %	2010-2019	20.2
Population density per km²	2019	296.7
Age distribution in %		
0-19 years	2019	23.9
20-64 years	2019	63.6
65 years or over	2019	12.6
Foreign nationals in %	2019	19.4
Components of population change		
Crude marriage rate	2019	4.9
Crude divorce rate	2019	2.7
Crude birth rate	2019	11.6
Crude mortality rate	2019	8.9
Private households	2019	1,822
Size of households in persons	2019	2.45
Area		
Total surface area in km²	2016	15.3
Settlement and urban area in %	2004/09	10.8
Change in ha	1979/85-2004/09	45
Agricultural area in %	2004/09	67.7
Change in ha	1979/85-2004/09	-46
Wooded area in %	2004/09	19.8
Unproductive area in %	2004/09	1.7
Economy		
Employed total	2018	1,856
Primary sector	2018	174
Secondary sector	2018	664
Tertiary sector	2018	1,018
Business establishments total	2018	306
Primary sector	2018	64
Secondary sector	2018	67
Tertiary sector	2018	175
Construction and housing		
Dwelling vacancy rate	2020	1.07
New housing units per 1000 residents	2018	10.5
Social security		
Social assistance rate	2019	1.22



Schötz

Voter shares of selected parties in % (National Council elections)		
FDP/PLR inclusive LP/PL-BS	2019	14.7
CVP	2019	37.6
SP	2019	6.6
SVP	2019	28.5
EVP/CSP	2019	1.1
GLP	2019	4.3
BDP	2019	0.0
PdA/Sol.	2019	0.0
GPS	2019	6.5
Small right-wing parties	2019	0.1

Schongau

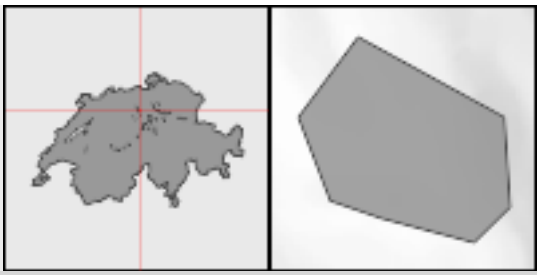

Population		
Residents	2019	1,030
Change in %	2010-2019	18.9
Population density per km²	2019	82.9
Age distribution in %		
0-19 years	2019	23.3
20-64 years	2019	63.3
65 years or over	2019	13.4
Foreign nationals in %	2019	6.5
Components of population change		
Crude marriage rate	2019	2.9
Crude divorce rate	2019	1.9
Crude birth rate	2019	6.8
Crude mortality rate	2019	7.7
Private households	2019	404
Size of households in persons	2019	2.53
Area		
Total surface area in km²	2016	12.4
Settlement and urban area in %	2004/09	5.9
Change in ha	1979/85-2004/09	22
Agricultural area in %	2004/09	68.4
Change in ha	1979/85-2004/09	-28
Wooded area in %	2004/09	25.3
Unproductive area in %	2004/09	0.5
Economy		
Employed total	2018	401
Primary sector	2018	144
Secondary sector	2018	148
Tertiary sector	2018	109
Business establishments total	2018	124
Primary sector	2018	50
Secondary sector	2018	22
Tertiary sector	2018	52
Construction and housing		
Dwelling vacancy rate	2020	1.09
New housing units per 1000 residents	2018	9.6
Social security		
Social assistance rate	2019	X

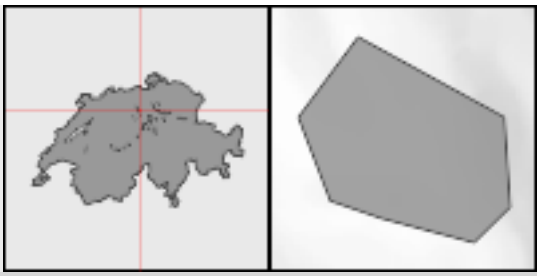

Schongau

Voter shares of selected parties in % (National Council elections)		
FDP/PLR inclusive LP/PL-BS	2019	9.8
CVP	2019	30.2
SP	2019	4.8
SVP	2019	39.7
EVP/CSP	2019	0.6
GLP	2019	7.8
BDP	2019	0.0
PdA/Sol.	2019	0.0
GPS	2019	6.9
Small right-wing parties	2019	0.3

Schweizerische Eidgenossenschaft
Confédération suisse
Confederazione Svizzera
Confederaziun svizra

Eidgenössisches Departement des Innern EDI
Département fédéral de l'intérieur DFI
Bundesamt für Statistik BFS
Office fédéral de la statistique OFS

Schübelbach

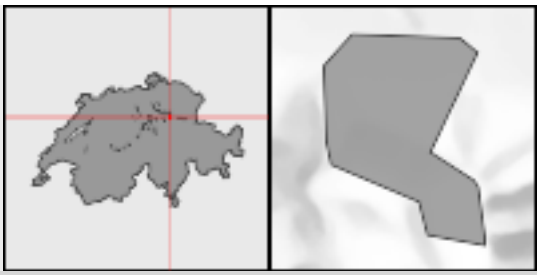

Population		
Residents	2019	9,190
Change in %	2010-2019	8.7
Population density per km²	2019	316.8
Age distribution in %		
0-19 years	2019	20.4
20-64 years	2019	64.7
65 years or over	2019	14.9
Foreign nationals in %	2019	29.8
Components of population change		
Crude marriage rate	2019	5.0
Crude divorce rate	2019	2.0
Crude birth rate	2019	11.1
Crude mortality rate	2019	5.6
Private households	2019	3,902
Size of households in persons	2019	2.33
Area		
Total surface area in km²	2016	29.0
Settlement and urban area in %	2004/09	7.1
Change in ha	1979/85-2004/09	54
Agricultural area in %	2004/09	47.4
Change in ha	1979/85-2004/09	-44
Wooded area in %	2004/09	42.8
Unproductive area in %	2004/09	2.7
Economy		
Employed total	2018	2,965
Primary sector	2018	187
Secondary sector	2018	914
Tertiary sector	2018	1,864
Business establishments total	2018	617
Primary sector	2018	69
Secondary sector	2018	140
Tertiary sector	2018	408
Construction and housing		
Dwelling vacancy rate	2020	1.19
New housing units per 1000 residents	2018	9.6
Social security		
Social assistance rate	2019	2.11

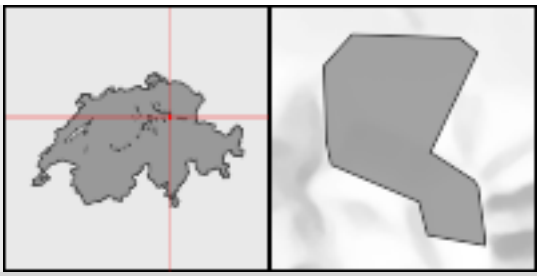

Schübelbach

Voter shares of selected parties in % (National Council elections)		
FDP/PLR inclusive LP/PL-BS	2019	20.3
CVP	2019	12.5
SP	2019	16.7
SVP	2019	42.5
EVP/CSP	2019	1.2
GLP	2019	4.3
BDP	2019	0.0
PdA/Sol.	2019	0.0
GPS	2019	2.4
Small right-wing parties	2019	0.0

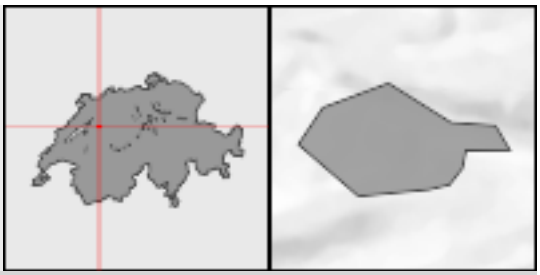

Schüpfen

Population		
Residents	2019	3,773
Change in %	2010-2019	10.7
Population density per km²	2019	190.2
Age distribution in %		
0-19 years	2019	19.1
20-64 years	2019	62.1
65 years or over	2019	18.8
Foreign nationals in %	2019	7.6
Components of population change		
Crude marriage rate	2019	3.7
Crude divorce rate	2019	2.4
Crude birth rate	2019	8.8
Crude mortality rate	2019	5.9
Private households	2019	1,702
Size of households in persons	2019	2.19
Area		
Total surface area in km²	2016	19.8
Settlement and urban area in %	2004/09	10.8
Change in ha	1979/85-2004/09	32
Agricultural area in %	2004/09	55.8
Change in ha	1979/85-2004/09	-39
Wooded area in %	2004/09	33.0
Unproductive area in %	2004/09	0.4
Economy		
Employed total	2018	1,345
Primary sector	2018	150
Secondary sector	2018	254
Tertiary sector	2018	941
Business establishments total	2018	270
Primary sector	2018	55
Secondary sector	2018	37
Tertiary sector	2018	178
Construction and housing		
Dwelling vacancy rate	2020	3.23
New housing units per 1000 residents	2018	6.1
Social security		
Social assistance rate	2019	2.60

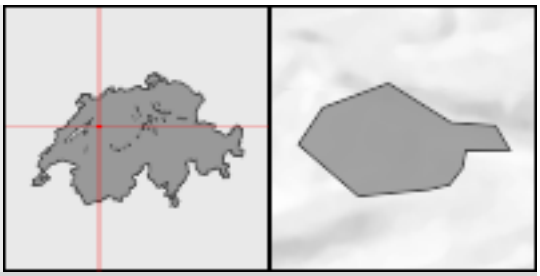

Schüpfen

Voter shares of selected parties in % (National Council elections)		
FDP/PLR inclusive LP/PL-BS	2019	6.0
CVP	2019	0.9
SP	2019	16.8
SVP	2019	32.4
EVP/CSP	2019	3.2
GLP	2019	8.8
BDP	2019	13.5
PdA/Sol.	2019	0.9
GPS	2019	12.8
Small right-wing parties	2019	1.5

Schweizerische Eidgenossenschaft
Confédération suisse
Confederazione Svizzera
Confederaziun svizra

Eidgenössisches Departement des Innern EDI
Département fédéral de l'intérieur DFI
Bundesamt für Statistik BFS
Office fédéral de la statistique OFS

Schüpfheim

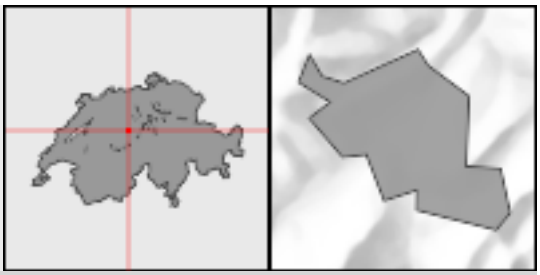

Population		
Residents	2019	4,206
Change in %	2010-2019	7.2
Population density per km²	2019	109.6
Age distribution in %		
0-19 years	2019	22.7
20-64 years	2019	58.5
65 years or over	2019	18.8
Foreign nationals in %	2019	6.7
Components of population change		
Crude marriage rate	2019	5.2
Crude divorce rate	2019	0.9
Crude birth rate	2019	12.6
Crude mortality rate	2019	7.6
Private households	2019	1,648
Size of households in persons	2019	2.50
Area		
Total surface area in km²	2016	38.4
Settlement and urban area in %	2004/09	5.3
Change in ha	1979/85-2004/09	61
Agricultural area in %	2004/09	59.4
Change in ha	1979/85-2004/09	-45
Wooded area in %	2004/09	33.2
Unproductive area in %	2004/09	2.2
Economy		
Employed total	2018	2,407
Primary sector	2018	414
Secondary sector	2018	627
Tertiary sector	2018	1,366
Business establishments total	2018	400
Primary sector	2018	158
Secondary sector	2018	68
Tertiary sector	2018	174
Construction and housing		
Dwelling vacancy rate	2020	1.46
New housing units per 1000 residents	2018	5.0
Social security		
Social assistance rate	2019	2.06

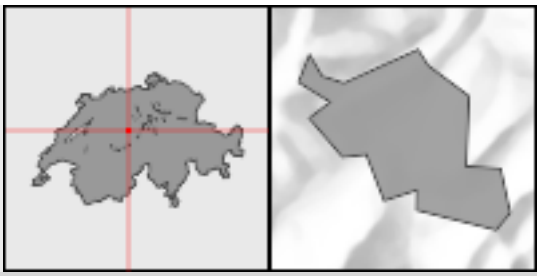

Schüpfheim

Voter shares of selected parties in % (National Council elections)		
FDP/PLR inclusive LP/PL-BS	2019	9.4
CVP	2019	38.2
SP	2019	7.7
SVP	2019	33.6
EVP/CSP	2019	0.4
GLP	2019	3.8
BDP	2019	0.0
PdA/Sol.	2019	0.0
GPS	2019	6.5
Small right-wing parties	2019	0.1

Schupfart

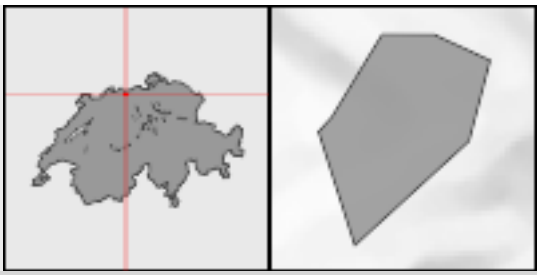

Population		
Residents	2019	802
Change in %	2010-2019	4.6
Population density per km²	2019	113.8
Age distribution in %		
0-19 years	2019	17.3
20-64 years	2019	64.7
65 years or over	2019	18.0
Foreign nationals in %	2019	14.1
Components of population change		
Crude marriage rate	2019	5.0
Crude divorce rate	2019	1.2
Crude birth rate	2019	7.5
Crude mortality rate	2019	2.5
Private households	2019	353
Size of households in persons	2019	2.25
Area		
Total surface area in km²	2016	7.1
Settlement and urban area in %	2004/09	7.0
Change in ha	1979/85-2004/09	8
Agricultural area in %	2004/09	60.2
Change in ha	1979/85-2004/09	-9
Wooded area in %	2004/09	32.7
Unproductive area in %	2004/09	0.1
Economy		
Employed total	2018	174
Primary sector	2018	48
Secondary sector	2018	33
Tertiary sector	2018	93
Business establishments total	2018	63
Primary sector	2018	17
Secondary sector	2018	11
Tertiary sector	2018	35
Construction and housing		
Dwelling vacancy rate	2020	3.99
New housing units per 1000 residents	2018	1.2
Social security		
Social assistance rate	2019	X

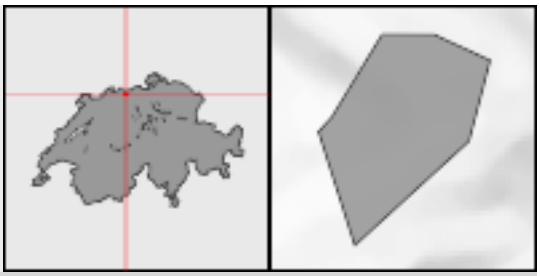

Schupfart

Voter shares of selected parties in % (National Council elections)		
FDP/PLR inclusive LP/PL-BS	2019	11.5
CVP	2019	19.1
SP	2019	6.1
SVP	2019	44.1
EVP/CSP	2019	0.7
GLP	2019	3.4
BDP	2019	6.8
PdA/Sol.	2019	0.0
GPS	2019	5.2
Small right-wing parties	2019	0.1

Schwaderloch

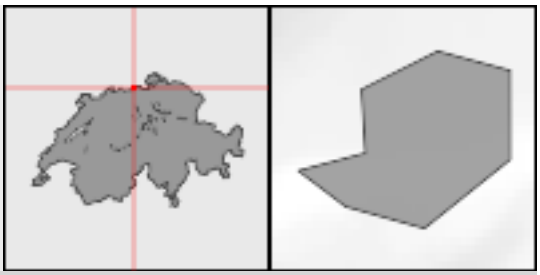

Population		
Residents	2019	685
Change in %	2010-2019	1.5
Population density per km²	2019	245.5
Age distribution in %		
0-19 years	2019	17.2
20-64 years	2019	63.5
65 years or over	2019	19.3
Foreign nationals in %	2019	24.4
Components of population change		
Crude marriage rate	2019	2.9
Crude divorce rate	2019	1.5
Crude birth rate	2019	11.8
Crude mortality rate	2019	1.5
Private households	2019	285
Size of households in persons	2019	2.39
Area		
Total surface area in km²	2016	2.8
Settlement and urban area in %	2004/09	11.5
Change in ha	1979/85-2004/09	5
Agricultural area in %	2004/09	35.8
Change in ha	1979/85-2004/09	-10
Wooded area in %	2004/09	41.9
Unproductive area in %	2004/09	10.8
Economy		
Employed total	2018	215
Primary sector	2018	12
Secondary sector	2018	124
Tertiary sector	2018	79
Business establishments total	2018	47
Primary sector	2018	5
Secondary sector	2018	9
Tertiary sector	2018	33
Construction and housing		
Dwelling vacancy rate	2020	2.08
New housing units per 1000 residents	2018	7.5
Social security		
Social assistance rate	2019	0.89

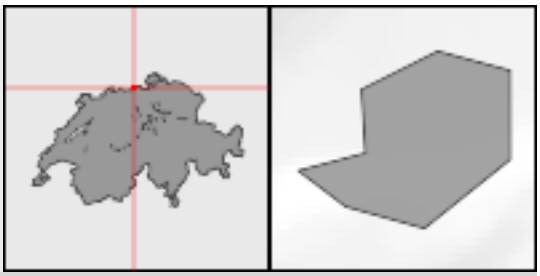

Schwaderloch

Voter shares of selected parties in % (National Council elections)

FDP/PLR inclusive LP/PL-BS	2019	9.5
CVP	2019	7.7
SP	2019	9.1
SVP	2019	59.8
EVP/CSP	2019	2.9
GLP	2019	3.3
BDP	2019	1.0
PdA/Sol.	2019	0.0
GPS	2019	3.3
Small right-wing parties	2019	1.4

Schwadernau

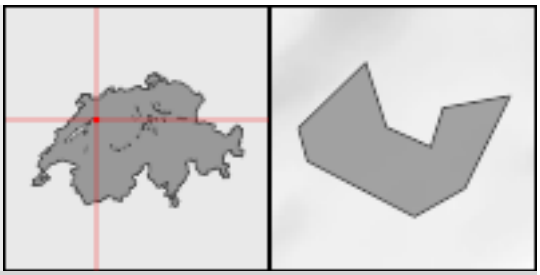

Population		
Residents	2019	670
Change in %	2010-2019	2.0
Population density per km²	2019	161.4
Age distribution in %		
0-19 years	2019	21.8
20-64 years	2019	58.4
65 years or over	2019	19.9
Foreign nationals in %	2019	10.6
Components of population change		
Crude marriage rate	2019	1.5
Crude divorce rate	2019	1.5
Crude birth rate	2019	3.0
Crude mortality rate	2019	9.0
Private households	2019	279
Size of households in persons	2019	2.39
Area		
Total surface area in km²	2016	4.2
Settlement and urban area in %	2004/09	10.3
Change in ha	1979/85-2004/09	7
Agricultural area in %	2004/09	74.6
Change in ha	1979/85-2004/09	-7
Wooded area in %	2004/09	14.4
Unproductive area in %	2004/09	0.7
Economy		
Employed total	2018	189
Primary sector	2018	35
Secondary sector	2018	17
Tertiary sector	2018	137
Business establishments total	2018	44
Primary sector	2018	14
Secondary sector	2018	7
Tertiary sector	2018	23
Construction and housing		
Dwelling vacancy rate	2020	2.48
New housing units per 1000 residents	2018	4.5
Social security		
Social assistance rate	2019	3.47

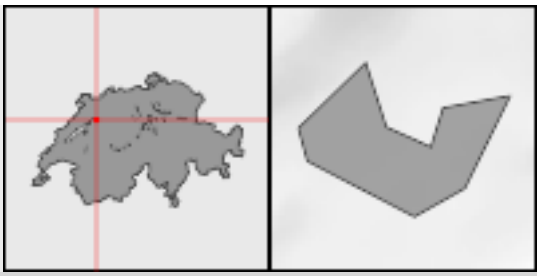

Schwadernau

Voter shares of selected parties in % (National Council elections)		
FDP/PLR inclusive LP/PL-BS	2019	8.3
CVP	2019	0.6
SP	2019	9.9
SVP	2019	42.6
EVP/CSP	2019	4.0
GLP	2019	11.5
BDP	2019	9.7
PdA/Sol.	2019	0.2
GPS	2019	6.3
Small right-wing parties	2019	1.9

Schweizerische Eidgenossenschaft
Confédération suisse
Confederazione Svizzera
Confederaziun svizra

Eidgenössisches Departement des Innern EDI
Département fédéral de l'intérieur DFI
Bundesamt für Statistik BFS
Office fédéral de la statistique OFS

Schwanden bei Brienz

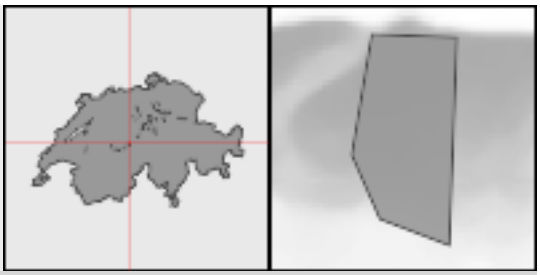

Population		
Residents	2019	630
Change in %	2010-2019	2.9
Population density per km²	2019	89.2
Age distribution in %		
0-19 years	2019	17.3
20-64 years	2019	55.7
65 years or over	2019	27.0
Foreign nationals in %	2019	7.9
Components of population change		
Crude marriage rate	2019	3.2
Crude divorce rate	2019	0.0
Crude birth rate	2019	9.6
Crude mortality rate	2019	11.2
Private households	2019	309
Size of households in persons	2019	2.01
Area		
Total surface area in km²	2016	7.1
Settlement and urban area in %	2004/09	5.0
Change in ha	1979/85-2004/09	7
Agricultural area in %	2004/09	10.4
Change in ha	1979/85-2004/09	-20
Wooded area in %	2004/09	49.6
Unproductive area in %	2004/09	35.0
Economy		
Employed total	2018	66
Primary sector	2018	13
Secondary sector	2018	24
Tertiary sector	2018	29
Business establishments total	2018	27
Primary sector	2018	5
Secondary sector	2018	6
Tertiary sector	2018	16
Construction and housing		
Dwelling vacancy rate	2020	0.65
New housing units per 1000 residents	2018	3.3
Social security		
Social assistance rate	2019	1.94

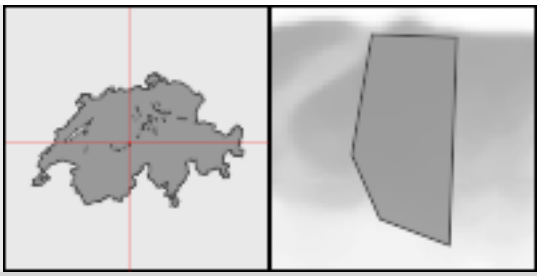

Schwanden bei Brienz

Voter shares of selected parties in % (National Council elections)

FDP/PLR inclusive LP/PL-BS	2019	8.1
CVP	2019	0.8
SP	2019	14.8
SVP	2019	36.7
EVP/CSP	2019	3.6
GLP	2019	14.3
BDP	2019	4.6
PdA/Sol.	2019	0.7
GPS	2019	8.1
Small right-wing parties	2019	4.9

Schweizerische Eidgenossenschaft
Confédération suisse
Confederazione Svizzera
Confederaziun svizra

Eidgenössisches Departement des Innern EDI
Département fédéral de l'intérieur DFI
Bundesamt für Statistik BFS
Office fédéral de la statistique OFS

Schwarzenberg

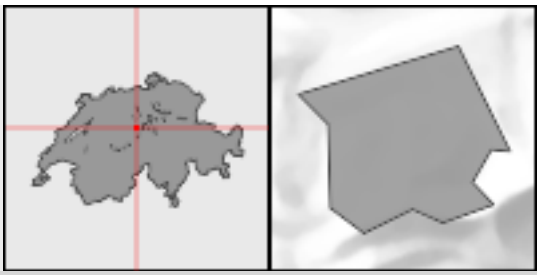

Population		
Residents	2019	1,726
Change in %	2010-2019	6.0
Population density per km²	2019	43.9
Age distribution in %		
0-19 years	2019	22.4
20-64 years	2019	60.5
65 years or over	2019	17.1
Foreign nationals in %	2019	7.3
Components of population change		
Crude marriage rate	2019	5.2
Crude divorce rate	2019	1.2
Crude birth rate	2019	9.3
Crude mortality rate	2019	7.0
Private households	2019	695
Size of households in persons	2019	2.45
Area		
Total surface area in km²	2016	39.3
Settlement and urban area in %	2004/09	3.0
Change in ha	1979/85-2004/09	33
Agricultural area in %	2004/09	36.4
Change in ha	1979/85-2004/09	-63
Wooded area in %	2004/09	54.5
Unproductive area in %	2004/09	6.0
Economy		
Employed total	2018	468
Primary sector	2018	139
Secondary sector	2018	95
Tertiary sector	2018	234
Business establishments total	2018	144
Primary sector	2018	54
Secondary sector	2018	19
Tertiary sector	2018	71
Construction and housing		
Dwelling vacancy rate	2020	0.35
New housing units per 1000 residents	2018	1.8
Social security		
Social assistance rate	2019	0.70

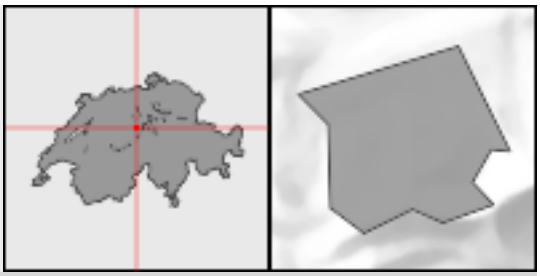

Schwarzenberg

Voter shares of selected parties in % (National Council elections)		
FDP/PLR inclusive LP/PL-BS	2019	22.5
CVP	2019	22.7
SP	2019	6.7
SVP	2019	35.7
EVP/CSP	2019	0.8
GLP	2019	4.7
BDP	2019	0.0
PdA/Sol.	2019	0.0
GPS	2019	6.3
Small right-wing parties	2019	0.2

Schweizerische Eidgenossenschaft
Confédération suisse
Confederazione Svizzera
Confederaziun svizra

Eidgenössisches Departement des Innern EDI
Département fédéral de l'intérieur DFI
Bundesamt für Statistik BFS
Office fédéral de la statistique OFS

Schwarzenburg

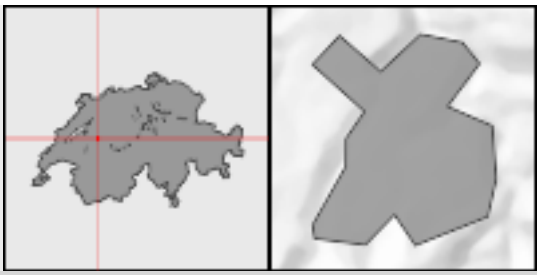

Population		
Residents	2019	6,744
Change in %	2010-2019	1.0
Population density per km²	2019	150.5
Age distribution in %		
0-19 years	2019	18.1
20-64 years	2019	58.8
65 years or over	2019	23.1
Foreign nationals in %	2019	6.6
Components of population change		
Crude marriage rate	2019	4.1
Crude divorce rate	2019	2.7
Crude birth rate	2019	7.1
Crude mortality rate	2019	11.8
Private households	2019	3,057
Size of households in persons	2019	2.17
Area		
Total surface area in km²	2016	44.8
Settlement and urban area in %	2004/09	7.8
Change in ha	1979/85-2004/09	50
Agricultural area in %	2004/09	62.2
Change in ha	1979/85-2004/09	-52
Wooded area in %	2004/09	27.9
Unproductive area in %	2004/09	2.0
Economy		
Employed total	2018	3,204
Primary sector	2018	539
Secondary sector	2018	1,008
Tertiary sector	2018	1,657
Business establishments total	2018	611
Primary sector	2018	199
Secondary sector	2018	100
Tertiary sector	2018	312
Construction and housing		
Dwelling vacancy rate	2020	0.99
New housing units per 1000 residents	2018	1.8
Social security		
Social assistance rate	2019	3.06

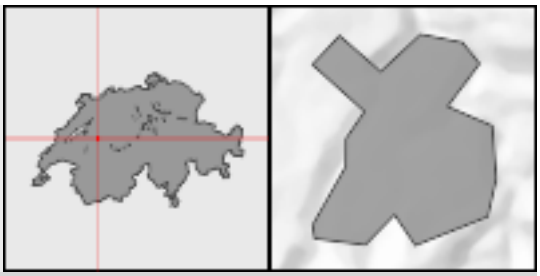

Schwarzenburg

Voter shares of selected parties in % (National Council elections)		
FDP/PLR inclusive LP/PL-BS	2019	6.7
CVP	2019	1.1
SP	2019	15.9
SVP	2019	38.6
EVP/CSP	2019	3.3
GLP	2019	7.3
BDP	2019	8.1
PdA/Sol.	2019	0.4
GPS	2019	11.4
Small right-wing parties	2019	2.8

Schweizerische Eidgenossenschaft
Confédération suisse
Confederazione Svizzera
Confederaziun svizra

Eidgenössisches Departement des Innern EDI
Département fédéral de l'intérieur DFI
Bundesamt für Statistik BFS
Office fédéral de la statistique OFS

Schwarzhäusern

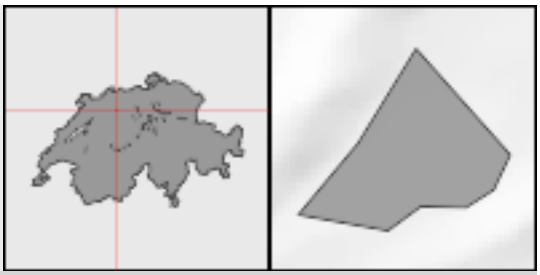

Population		
Residents	2019	525
Change in %	2010-2019	9.4
Population density per km²	2019	138.5
Age distribution in %		
0-19 years	2019	21.9
20-64 years	2019	59.2
65 years or over	2019	18.9
Foreign nationals in %	2019	6.1
Components of population change		
Crude marriage rate	2019	3.8
Crude divorce rate	2019	1.9
Crude birth rate	2019	19.1
Crude mortality rate	2019	9.6
Private households	2019	217
Size of households in persons	2019	2.39
Area		
Total surface area in km²	2016	3.8
Settlement and urban area in %	2004/09	10.3
Change in ha	1979/85-2004/09	-2
Agricultural area in %	2004/09	52.3
Change in ha	1979/85-2004/09	-1
Wooded area in %	2004/09	34.5
Unproductive area in %	2004/09	2.9
Economy		
Employed total	2018	98
Primary sector	2018	14
Secondary sector	2018	13
Tertiary sector	2018	71
Business establishments total	2018	35
Primary sector	2018	7
Secondary sector	2018	8
Tertiary sector	2018	20
Construction and housing		
Dwelling vacancy rate	2020	0.82
New housing units per 1000 residents	2018	7.7
Social security		
Social assistance rate	2019	1.72

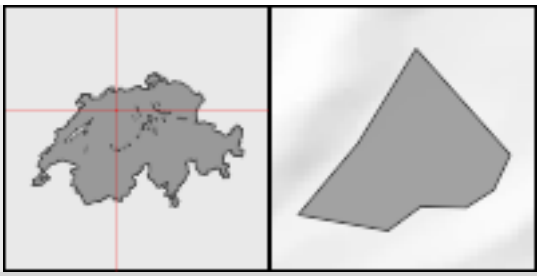

Schwarzhäusern

Voter shares of selected parties in % (National Council elections)		
FDP/PLR inclusive LP/PL-BS	2019	6.8
CVP	2019	1.1
SP	2019	17.1
SVP	2019	49.6
EVP/CSP	2019	1.9
GLP	2019	4.9
BDP	2019	6.8
PdA/Sol.	2019	0.0
GPS	2019	4.9
Small right-wing parties	2019	2.3

Schwellbrunn

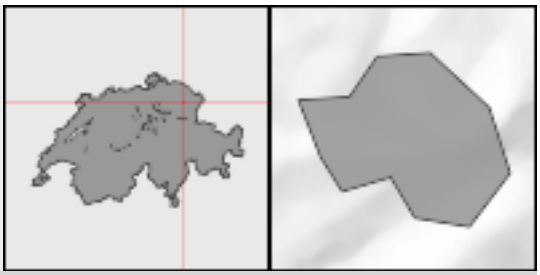

Population		
Residents	2019	1,541
Change in %	2010-2019	4.3
Population density per km²	2019	88.5
Age distribution in %		
0-19 years	2019	25.0
20-64 years	2019	56.8
65 years or over	2019	18.1
Foreign nationals in %	2019	6.3
Components of population change		
Crude marriage rate	2019	6.4
Crude divorce rate	2019	1.3
Crude birth rate	2019	11.6
Crude mortality rate	2019	6.4
Private households	2019	590
Size of households in persons	2019	2.56
Area		
Total surface area in km²	2016	17.4
Settlement and urban area in %	2004/09	5.6
Change in ha	1979/85-2004/09	29
Agricultural area in %	2004/09	59.5
Change in ha	1979/85-2004/09	-35
Wooded area in %	2004/09	34.4
Unproductive area in %	2004/09	0.5
Economy		
Employed total	2018	511
Primary sector	2018	157
Secondary sector	2018	99
Tertiary sector	2018	255
Business establishments total	2018	158
Primary sector	2018	70
Secondary sector	2018	16
Tertiary sector	2018	72
Construction and housing		
Dwelling vacancy rate	2020	0.67
New housing units per 1000 residents	2018	0.6
Social security		
Social assistance rate	2019	1.08

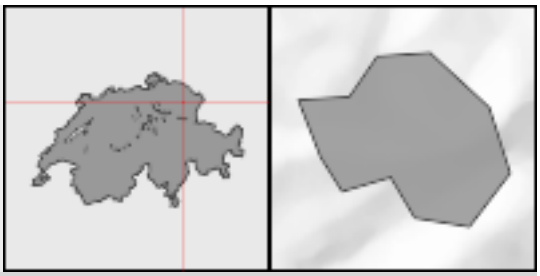

Schwellbrunn

Voter shares of selected parties in % (National Council elections)		
FDP/PLR inclusive LP/PL-BS	2019	29.7
CVP	2019	0.0
SP	2019	0.0
SVP	2019	67.8
EVP/CSP	2019	0.0
GLP	2019	0.0
BDP	2019	0.0
PdA/Sol.	2019	0.0
GPS	2019	0.0
Small right-wing parties	2019	0.0

Schwende

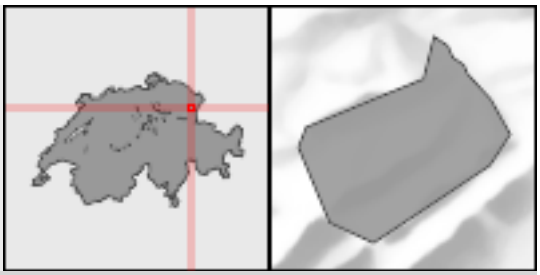

Population		
Residents	2019	2,184
Change in %	2010-2019	1.7
Population density per km²	2019	38.0
Age distribution in %		
0-19 years	2019	24.1
20-64 years	2019	59.2
65 years or over	2019	16.6
Foreign nationals in %	2019	9.7
Components of population change		
Crude marriage rate	2019	0.0
Crude divorce rate	2019	0.5
Crude birth rate	2019	1.4
Crude mortality rate	2019	0.0
Private households	2019	803
Size of households in persons	2019	2.69
Area		
Total surface area in km²	2016	57.5
Settlement and urban area in %	2004/09	2.3
Change in ha	1979/85-2004/09	27
Agricultural area in %	2004/09	45.0
Change in ha	1979/85-2004/09	-50
Wooded area in %	2004/09	32.7
Unproductive area in %	2004/09	20.1
Economy		
Employed total	2018	1,075
Primary sector	2018	92
Secondary sector	2018	174
Tertiary sector	2018	809
Business establishments total	2018	227
Primary sector	2018	42
Secondary sector	2018	29
Tertiary sector	2018	156
Construction and housing		
Dwelling vacancy rate	2020	1.70
New housing units per 1000 residents	2018	0.5
Social security		
Social assistance rate	2019	0.41

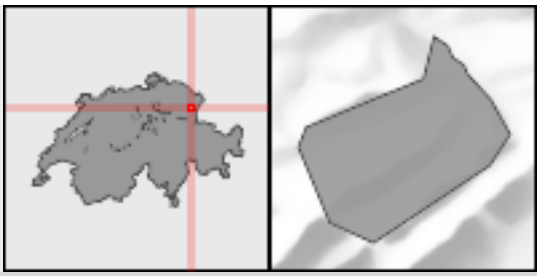

Schwende

Voter shares of selected parties in % (National Council elections)		
FDP/PLR inclusive LP/PL-BS	2019	0.0
CVP	2019	61.3
SP	2019	8.6
SVP	2019	29.0
EVP/CSP	2019	0.0
GLP	2019	0.0
BDP	2019	0.0
PdA/Sol.	2019	0.0
GPS	2019	0.0
Small right-wing parties	2019	0.0

Schwerzenbach

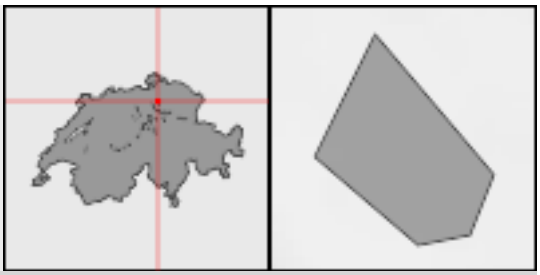

Population		
Residents	2019	5,170
Change in %	2010-2019	16.5
Population density per km²	2019	1,973.3
Age distribution in %		
0-19 years	2019	20.5
20-64 years	2019	62.1
65 years or over	2019	17.4
Foreign nationals in %	2019	27.1
Components of population change		
Crude marriage rate	2019	6.2
Crude divorce rate	2019	1.8
Crude birth rate	2019	9.5
Crude mortality rate	2019	6.8
Private households	2019	2,318
Size of households in persons	2019	2.20
Area		
Total surface area in km²	2016	2.6
Settlement and urban area in %	2004/09	41.7
Change in ha	1979/85-2004/09	30
Agricultural area in %	2004/09	37.9
Change in ha	1979/85-2004/09	-30
Wooded area in %	2004/09	6.4
Unproductive area in %	2004/09	14.0
Economy		
Employed total	2018	2,646
Primary sector	2018	32
Secondary sector	2018	288
Tertiary sector	2018	2,326
Business establishments total	2018	306
Primary sector	2018	8
Secondary sector	2018	45
Tertiary sector	2018	253
Construction and housing		
Dwelling vacancy rate	2020	0.57
New housing units per 1000 residents	2018	1.0
Social security		
Social assistance rate	2019	2.60

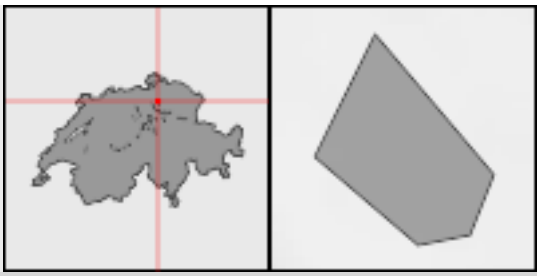

Schwerzenbach

Voter shares of selected parties in % (National Council elections)		
FDP/PLR inclusive LP/PL-BS	2019	14.1
CVP	2019	4.6
SP	2019	13.6
SVP	2019	27.2
EVP/CSP	2019	4.4
GLP	2019	17.2
BDP	2019	3.8
PdA/Sol.	2019	0.1
GPS	2019	12.1
Small right-wing parties	2019	1.0

Schwyz

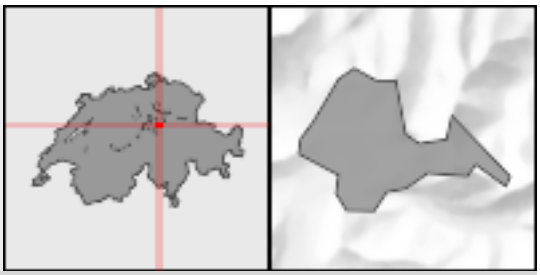

Population		
Residents	2019	15,239
Change in %	2010-2019	5.7
Population density per km²	2019	286.6
Age distribution in %		
0-19 years	2019	19.3
20-64 years	2019	61.7
65 years or over	2019	19.0
Foreign nationals in %	2019	19.0
Components of population change		
Crude marriage rate	2019	4.7
Crude divorce rate	2019	1.4
Crude birth rate	2019	9.7
Crude mortality rate	2019	7.5
Private households	2019	6,568
Size of households in persons	2019	2.27
Area		
Total surface area in km²	2016	53.2
Settlement and urban area in %	2004/09	9.3
Change in ha	1979/85-2004/09	85
Agricultural area in %	2004/09	47.4
Change in ha	1979/85-2004/09	-51
Wooded area in %	2004/09	37.7
Unproductive area in %	2004/09	5.6
Economy		
Employed total	2018	12,785
Primary sector	2018	452
Secondary sector	2018	3,077
Tertiary sector	2018	9,256
Business establishments total	2018	1,387
Primary sector	2018	153
Secondary sector	2018	186
Tertiary sector	2018	1,048
Construction and housing		
Dwelling vacancy rate	2020	0.43
New housing units per 1000 residents	2018	6.1
Social security		
Social assistance rate	2019	1.75

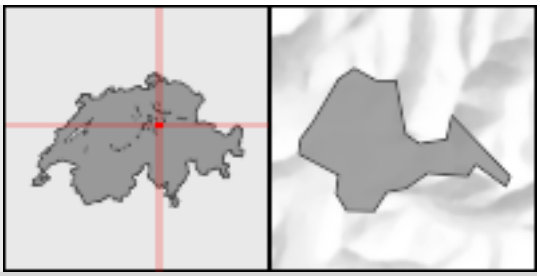

Schwyz

Voter shares of selected parties in % (National Council elections)		
FDP/PLR inclusive LP/PL-BS	2019	19.8
CVP	2019	25.4
SP	2019	17.7
SVP	2019	30.1
EVP/CSP	2019	0.5
GLP	2019	3.4
BDP	2019	0.0
PdA/Sol.	2019	0.0
GPS	2019	3.2
Small right-wing parties	2019	0.0

Scuol

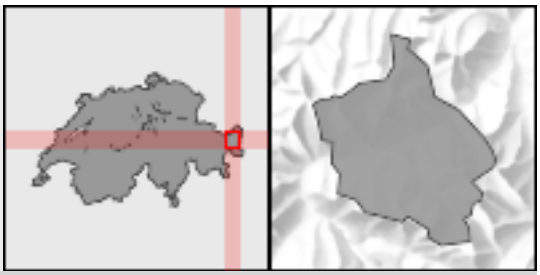

Population		
Residents	2019	4,624
Change in %	2010-2019	-2.9
Population density per km²	2019	10.5
Age distribution in %		
0-19 years	2019	18.2
20-64 years	2019	57.6
65 years or over	2019	24.2
Foreign nationals in %	2019	20.9
Components of population change		
Crude marriage rate	2019	2.2
Crude divorce rate	2019	2.0
Crude birth rate	2019	5.6
Crude mortality rate	2019	10.4
Private households	2019	2,122
Size of households in persons	2019	2.14
Area		
Total surface area in km²	2016	438.6
Settlement and urban area in %	2004/09	1.0
Change in ha	1979/85-2004/09	60
Agricultural area in %	2004/09	28.1
Change in ha	1979/85-2004/09	-437
Wooded area in %	2004/09	23.8
Unproductive area in %	2004/09	47.1
Economy		
Employed total	2018	3,251
Primary sector	2018	238
Secondary sector	2018	556
Tertiary sector	2018	2,457
Business establishments total	2018	627
Primary sector	2018	85
Secondary sector	2018	80
Tertiary sector	2018	462
Construction and housing		
Dwelling vacancy rate	2020	1.06
New housing units per 1000 residents	2018	7.0
Social security		
Social assistance rate	2019	0.61

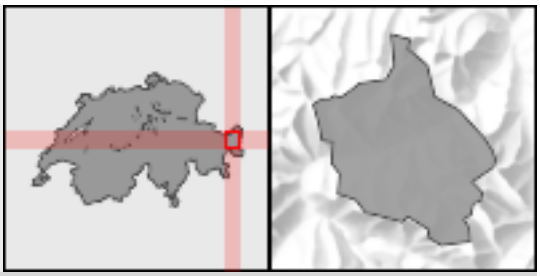

Scuol

Voter shares of selected parties in % (National Council elections)		
FDP/PLR inclusive LP/PL-BS	2019	13.7
CVP	2019	7.2
SP	2019	21.8
SVP	2019	24.5
EVP/CSP	2019	0.0
GLP	2019	6.8
BDP	2019	14.6
PdA/Sol.	2019	0.0
GPS	2019	11.5
Small right-wing parties	2019	0.0

Seeberg



Population		
Residents	2019	1,529
Change in %	2010-2019	4.3
Population density per km²	2019	91.0
Age distribution in %		
0-19 years	2019	19.2
20-64 years	2019	61.2
65 years or over	2019	19.6
Foreign nationals in %	2019	4.6
Components of population change		
Crude marriage rate	2019	7.8
Crude divorce rate	2019	3.2
Crude birth rate	2019	11.7
Crude mortality rate	2019	12.9
Private households	2019	677
Size of households in persons	2019	2.23
Area		
Total surface area in km²	2016	16.8
Settlement and urban area in %	2004/09	6.5
Change in ha	1979/85-2004/09	15
Agricultural area in %	2004/09	58.6
Change in ha	1979/85-2004/09	-16
Wooded area in %	2004/09	34.1
Unproductive area in %	2004/09	0.9
Economy		
Employed total	2018	496
Primary sector	2018	163
Secondary sector	2018	93
Tertiary sector	2018	240
Business establishments total	2018	151
Primary sector	2018	58
Secondary sector	2018	26
Tertiary sector	2018	67
Construction and housing		
Dwelling vacancy rate	2020	3.64
New housing units per 1000 residents	2018	2.6
Social security		
Social assistance rate	2019	1.22



Seeberg

Voter shares of selected parties in % (National Council elections)		
FDP/PLR inclusive LP/PL-BS	2019	3.8
CVP	2019	0.8
SP	2019	11.2
SVP	2019	38.7
EVP/CSP	2019	2.3
GLP	2019	6.3
BDP	2019	20.0
PdA/Sol.	2019	0.3
GPS	2019	7.9
Small right-wing parties	2019	4.7

Seedorf (BE)

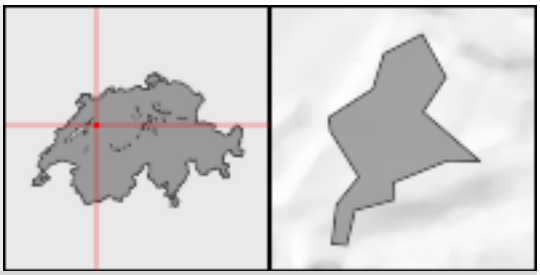

Population		
Residents	2019	3,084
Change in %	2010-2019	2.8
Population density per km²	2019	147.8
Age distribution in %		
0-19 years	2019	18.5
20-64 years	2019	60.2
65 years or over	2019	21.3
Foreign nationals in %	2019	7.3
Components of population change		
Crude marriage rate	2019	3.9
Crude divorce rate	2019	1.3
Crude birth rate	2019	7.7
Crude mortality rate	2019	8.1
Private households	2019	1,396
Size of households in persons	2019	2.17
Area		
Total surface area in km²	2016	20.9
Settlement and urban area in %	2004/09	7.7
Change in ha	1979/85-2004/09	25
Agricultural area in %	2004/09	59.7
Change in ha	1979/85-2004/09	-23
Wooded area in %	2004/09	32.3
Unproductive area in %	2004/09	0.3
Economy		
Employed total	2018	1,222
Primary sector	2018	210
Secondary sector	2018	230
Tertiary sector	2018	782
Business establishments total	2018	224
Primary sector	2018	65
Secondary sector	2018	45
Tertiary sector	2018	114
Construction and housing		
Dwelling vacancy rate	2020	3.88
New housing units per 1000 residents	2018	5.1
Social security		
Social assistance rate	2019	1.83

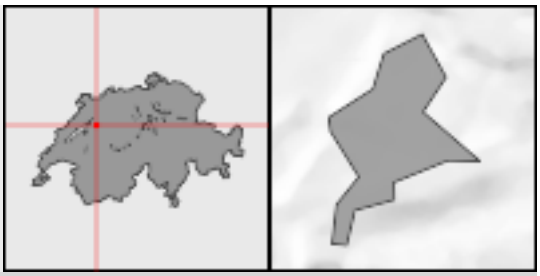

Seedorf (BE)

Voter shares of selected parties in % (National Council elections)		
FDP/PLR inclusive LP/PL-BS	2019	4.3
CVP	2019	0.8
SP	2019	9.4
SVP	2019	43.2
EVP/CSP	2019	4.2
GLP	2019	5.4
BDP	2019	14.9
PdA/Sol.	2019	0.6
GPS	2019	9.1
Small right-wing parties	2019	3.6

Seedorf (UR)

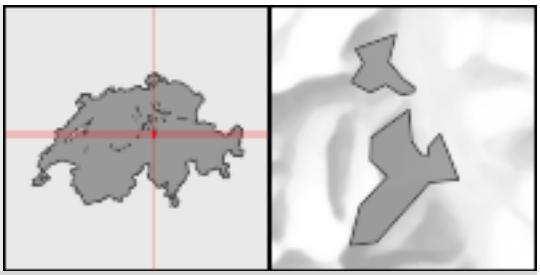

Population		
Residents	2019	2,051
Change in %	2010-2019	6.5
Population density per km²	2019	106.4
Age distribution in %		
0-19 years	2019	25.7
20-64 years	2019	58.3
65 years or over	2019	15.9
Foreign nationals in %	2019	7.0
Components of population change		
Crude marriage rate	2019	3.9
Crude divorce rate	2019	1.0
Crude birth rate	2019	10.8
Crude mortality rate	2019	4.4
Private households	2019	792
Size of households in persons	2019	2.57
Area		
Total surface area in km²	2016	19.3
Settlement and urban area in %	2004/09	5.4
Change in ha	1979/85-2004/09	29
Agricultural area in %	2004/09	16.3
Change in ha	1979/85-2004/09	-31
Wooded area in %	2004/09	48.5
Unproductive area in %	2004/09	29.7
Economy		
Employed total	2018	703
Primary sector	2018	37
Secondary sector	2018	350
Tertiary sector	2018	316
Business establishments total	2018	117
Primary sector	2018	16
Secondary sector	2018	30
Tertiary sector	2018	71
Construction and housing		
Dwelling vacancy rate	2020	0.44
New housing units per 1000 residents	2018	5.6
Social security		
Social assistance rate	2019	X

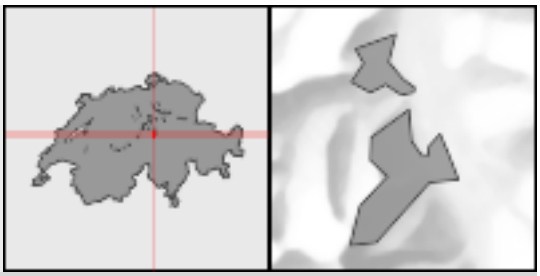

Seedorf (UR)

Voter shares of selected parties in % (National Council elections)		
FDP/PLR inclusive LP/PL-BS	2019	0.0
CVP	2019	48.0
SP	2019	16.1
SVP	2019	34.7
EVP/CSP	2019	0.0
GLP	2019	0.0
BDP	2019	0.0
PdA/Sol.	2019	0.0
GPS	2019	0.0
Small right-wing parties	2019	0.0

Seegräben

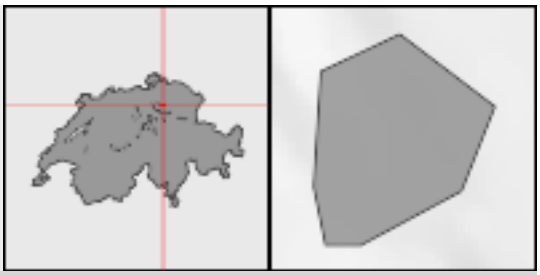

Population		
Residents	2019	1,430
Change in %	2010-2019	10.5
Population density per km²	2019	379.3
Age distribution in %		
0-19 years	2019	20.6
20-64 years	2019	62.7
65 years or over	2019	16.8
Foreign nationals in %	2019	14.6
Components of population change		
Crude marriage rate	2019	3.5
Crude divorce rate	2019	0.7
Crude birth rate	2019	9.7
Crude mortality rate	2019	4.2
Private households	2019	598
Size of households in persons	2019	2.37
Area		
Total surface area in km²	2016	3.8
Settlement and urban area in %	2004/09	16.1
Change in ha	1979/85-2004/09	7
Agricultural area in %	2004/09	48.1
Change in ha	1979/85-2004/09	-7
Wooded area in %	2004/09	16.9
Unproductive area in %	2004/09	18.8
Economy		
Employed total	2018	579
Primary sector	2018	135
Secondary sector	2018	64
Tertiary sector	2018	380
Business establishments total	2018	120
Primary sector	2018	16
Secondary sector	2018	11
Tertiary sector	2018	93
Construction and housing		
Dwelling vacancy rate	2020	1.66
New housing units per 1000 residents	2018	4.9
Social security		
Social assistance rate	2019	1.52

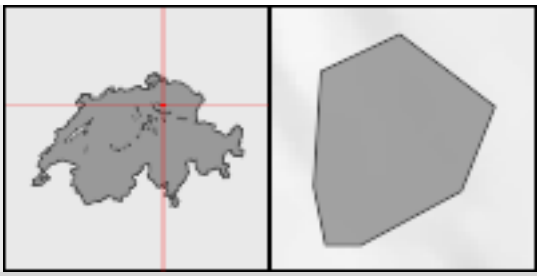

Seegräben

Voter shares of selected parties in % (National Council elections)		
FDP/PLR inclusive LP/PL-BS	2019	11.7
CVP	2019	2.5
SP	2019	13.2
SVP	2019	34.4
EVP/CSP	2019	4.3
GLP	2019	12.3
BDP	2019	2.2
PdA/Sol.	2019	0.2
GPS	2019	15.9
Small right-wing parties	2019	1.8

Seehof

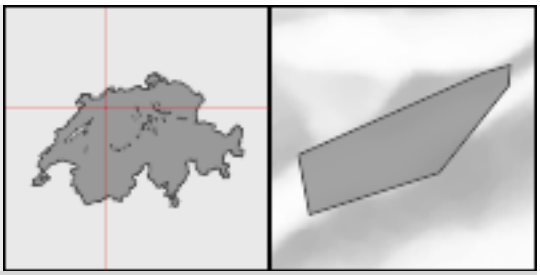

Population		
Residents	2019	60
Change in %	2010-2019	-13.0
Population density per km²	2019	7.1
Age distribution in %		
0-19 years	2019	18.3
20-64 years	2019	61.7
65 years or over	2019	20.0
Foreign nationals in %	2019	11.7
Components of population change		
Crude marriage rate	2019	0.0
Crude divorce rate	2019	0.0
Crude birth rate	2019	0.0
Crude mortality rate	2019	33.9
Private households	2019	23
Size of households in persons	2019	2.61
Area		
Total surface area in km²	2016	8.4
Settlement and urban area in %	2004/09	2.3
Change in ha	1979/85-2004/09	7
Agricultural area in %	2004/09	33.3
Change in ha	1979/85-2004/09	-2
Wooded area in %	2004/09	63.9
Unproductive area in %	2004/09	0.6
Economy		
Employed total	2018	39
Primary sector	2018	28
Secondary sector	2018	X
Tertiary sector	2018	7
Business establishments total	2018	X
Primary sector	2018	12
Secondary sector	2018	X
Tertiary sector	2018	X
Construction and housing		
Dwelling vacancy rate	2020	0.00
New housing units per 1000 residents	2018	0.0
Social security		
Social assistance rate	2019	X

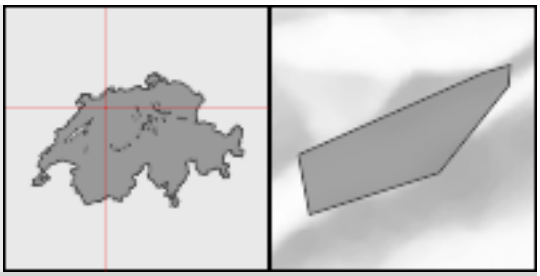

Seehof

Voter shares of selected parties in % (National Council elections)		
FDP/PLR inclusive LP/PL-BS	2019	0.0
CVP	2019	1.1
SP	2019	0.9
SVP	2019	75.0
EVP/CSP	2019	1.8
GLP	2019	0.4
BDP	2019	2.0
PdA/Sol.	2019	0.2
GPS	2019	5.3
Small right-wing parties	2019	0.4

Seelisberg

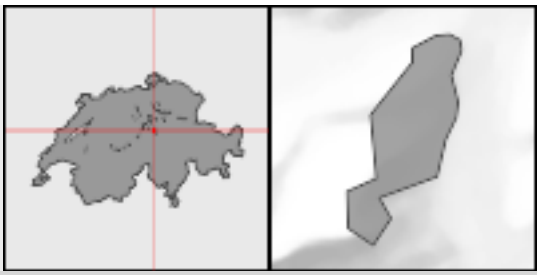

Population		
Residents	2019	678
Change in %	2010-2019	2.4
Population density per km²	2019	51.0
Age distribution in %		
0-19 years	2019	15.2
20-64 years	2019	57.5
65 years or over	2019	27.3
Foreign nationals in %	2019	15.9
Components of population change		
Crude marriage rate	2019	6.0
Crude divorce rate	2019	0.0
Crude birth rate	2019	4.5
Crude mortality rate	2019	4.5
Private households	2019	301
Size of households in persons	2019	2.10
Area		
Total surface area in km²	2016	13.3
Settlement and urban area in %	2004/09	4.7
Change in ha	1979/85-2004/09	14
Agricultural area in %	2004/09	32.7
Change in ha	1979/85-2004/09	-18
Wooded area in %	2004/09	51.5
Unproductive area in %	2004/09	11.1
Economy		
Employed total	2018	262
Primary sector	2018	65
Secondary sector	2018	48
Tertiary sector	2018	149
Business establishments total	2018	76
Primary sector	2018	29
Secondary sector	2018	13
Tertiary sector	2018	34
Construction and housing		
Dwelling vacancy rate	2020	1.93
New housing units per 1000 residents	2018	23.6
Social security		
Social assistance rate	2019	X

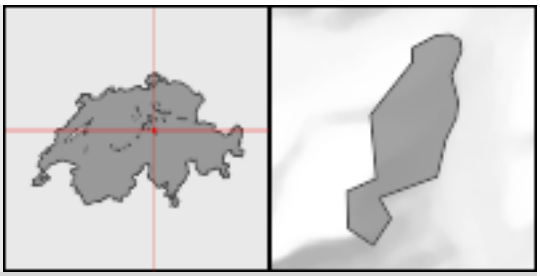

Seelisberg

Voter shares of selected parties in % (National Council elections)		
FDP/PLR inclusive LP/PL-BS	2019	0.0
CVP	2019	41.9
SP	2019	16.3
SVP	2019	39.5
EVP/CSP	2019	0.0
GLP	2019	0.0
BDP	2019	0.0
PdA/Sol.	2019	0.0
GPS	2019	0.0
Small right-wing parties	2019	0.0

Seengen



Population		
Residents	2019	4,081
Change in %	2010-2019	19.7
Population density per km²	2019	421.2
Age distribution in %		
0-19 years	2019	20.6
20-64 years	2019	60.4
65 years or over	2019	19.0
Foreign nationals in %	2019	11.7
Components of population change		
Crude marriage rate	2019	4.2
Crude divorce rate	2019	2.2
Crude birth rate	2019	8.2
Crude mortality rate	2019	5.4
Private households	2019	1,746
Size of households in persons	2019	2.32
Area		
Total surface area in km²	2016	9.7
Settlement and urban area in %	2004/09	13.8
Change in ha	1979/85-2004/09	49
Agricultural area in %	2004/09	51.7
Change in ha	1979/85-2004/09	-49
Wooded area in %	2004/09	32.7
Unproductive area in %	2004/09	1.8
Economy		
Employed total	2018	1,213
Primary sector	2018	95
Secondary sector	2018	224
Tertiary sector	2018	894
Business establishments total	2018	256
Primary sector	2018	23
Secondary sector	2018	38
Tertiary sector	2018	195
Construction and housing		
Dwelling vacancy rate	2020	2.44
New housing units per 1000 residents	2018	9.4
Social security		
Social assistance rate	2019	0.58

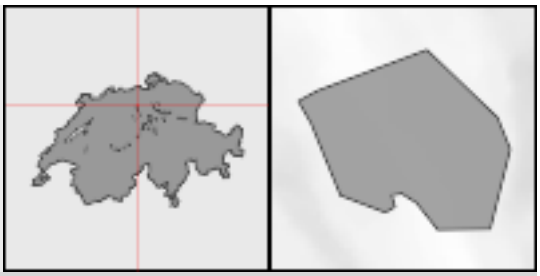

Seengen

Voter shares of selected parties in % (National Council elections)		
FDP/PLR inclusive LP/PL-BS	2019	18.5
CVP	2019	6.4
SP	2019	9.5
SVP	2019	40.3
EVP/CSP	2019	3.0
GLP	2019	8.1
BDP	2019	3.5
PdA/Sol.	2019	0.0
GPS	2019	8.2
Small right-wing parties	2019	0.8

Seewen

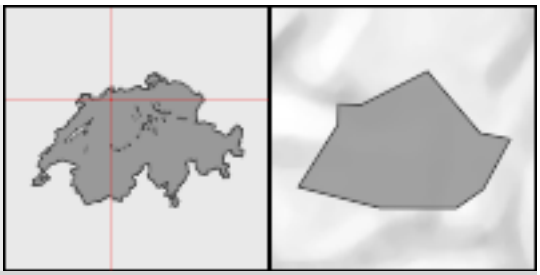

Population		
Residents	2019	1,003
Change in %	2010-2019	0.4
Population density per km²	2019	61.5
Age distribution in %		
0-19 years	2019	15.9
20-64 years	2019	61.4
65 years or over	2019	22.7
Foreign nationals in %	2019	8.9
Components of population change		
Crude marriage rate	2019	2.0
Crude divorce rate	2019	3.0
Crude birth rate	2019	4.0
Crude mortality rate	2019	6.0
Private households	2019	469
Size of households in persons	2019	2.12
Area		
Total surface area in km²	2016	16.3
Settlement and urban area in %	2004/09	5.8
Change in ha	1979/85-2004/09	15
Agricultural area in %	2004/09	40.1
Change in ha	1979/85-2004/09	-18
Wooded area in %	2004/09	53.7
Unproductive area in %	2004/09	0.4
Economy		
Employed total	2018	263
Primary sector	2018	77
Secondary sector	2018	56
Tertiary sector	2018	130
Business establishments total	2018	92
Primary sector	2018	26
Secondary sector	2018	11
Tertiary sector	2018	55
Construction and housing		
Dwelling vacancy rate	2020	3.57
New housing units per 1000 residents	2018	3.9
Social security		
Social assistance rate	2019	2.08



Seewen

Voter shares of selected parties in % (National Council elections)		
FDP/PLR inclusive LP/PL-BS	2019	17.6
CVP	2019	23.2
SP	2019	11.7
SVP	2019	29.2
EVP/CSP	2019	0.2
GLP	2019	5.1
BDP	2019	2.0
PdA/Sol.	2019	0.0
GPS	2019	8.3
Small right-wing parties	2019	0.1

Schweizerische Eidgenossenschaft
Confédération suisse
Confederazione Svizzera
Confederaziun svizra

Eidgenössisches Departement des Innern EDI
Département fédéral de l'intérieur DFI
Bundesamt für Statistik BFS
Office fédéral de la statistique OFS

Seewis im Prättigau

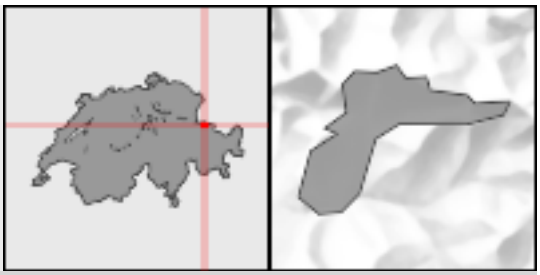

Population		
Residents	2019	1,370
Change in %	2010-2019	-1.3
Population density per km²	2019	27.6
Age distribution in %		
0-19 years	2019	20.6
20-64 years	2019	60.2
65 years or over	2019	19.2
Foreign nationals in %	2019	10.2
Components of population change		
Crude marriage rate	2019	5.9
Crude divorce rate	2019	0.7
Crude birth rate	2019	11.1
Crude mortality rate	2019	7.4
Private households	2019	574
Size of households in persons	2019	2.38
Area		
Total surface area in km²	2016	49.6
Settlement and urban area in %	2004/09	1.9
Change in ha	1979/85-2004/09	16
Agricultural area in %	2004/09	41.0
Change in ha	1979/85-2004/09	-117
Wooded area in %	2004/09	35.0
Unproductive area in %	2004/09	22.1
Economy		
Employed total	2018	522
Primary sector	2018	81
Secondary sector	2018	212
Tertiary sector	2018	229
Business establishments total	2018	99
Primary sector	2018	30
Secondary sector	2018	20
Tertiary sector	2018	49
Construction and housing		
Dwelling vacancy rate	2020	1.02
New housing units per 1000 residents	2018	0.0
Social security		
Social assistance rate	2019	1.79

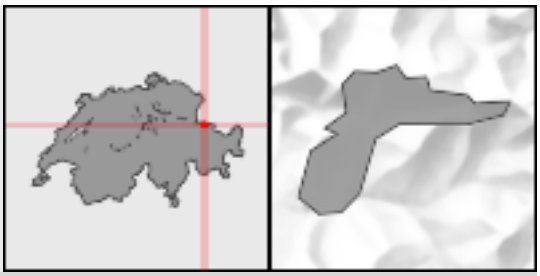

Seewis im Prättigau

Voter shares of selected parties in % (National Council elections)

FDP/PLR inclusive LP/PL-BS	2019	10.7
CVP	2019	6.9
SP	2019	15.4
SVP	2019	38.7
EVP/CSP	2019	0.0
GLP	2019	10.1
BDP	2019	11.8
PdA/Sol.	2019	0.0
GPS	2019	6.3
Small right-wing parties	2019	0.0

Seftigen

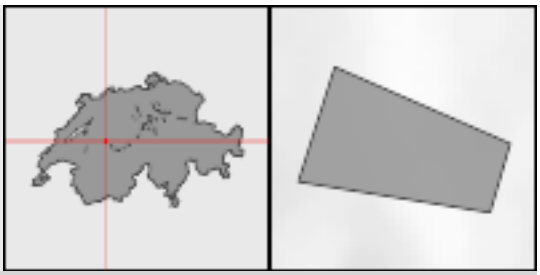

Population		
Residents	2019	2,161
Change in %	2010-2019	1.5
Population density per km²	2019	555.5
Age distribution in %		
0-19 years	2019	20.6
20-64 years	2019	58.2
65 years or over	2019	21.2
Foreign nationals in %	2019	8.3
Components of population change		
Crude marriage rate	2019	3.7
Crude divorce rate	2019	1.9
Crude birth rate	2019	7.0
Crude mortality rate	2019	9.3
Private households	2019	966
Size of households in persons	2019	2.21
Area		
Total surface area in km²	2016	3.9
Settlement and urban area in %	2004/09	15.8
Change in ha	1979/85-2004/09	12
Agricultural area in %	2004/09	66.1
Change in ha	1979/85-2004/09	-13
Wooded area in %	2004/09	17.3
Unproductive area in %	2004/09	0.8
Economy		
Employed total	2018	605
Primary sector	2018	52
Secondary sector	2018	208
Tertiary sector	2018	345
Business establishments total	2018	139
Primary sector	2018	13
Secondary sector	2018	28
Tertiary sector	2018	98
Construction and housing		
Dwelling vacancy rate	2020	0.48
New housing units per 1000 residents	2018	1.8
Social security		
Social assistance rate	2019	5.74

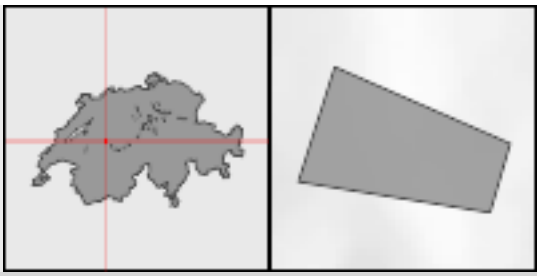

Seftigen

Voter shares of selected parties in % (National Council elections)		
FDP/PLR inclusive LP/PL-BS	2019	4.2
CVP	2019	1.2
SP	2019	13.0
SVP	2019	42.3
EVP/CSP	2019	8.6
GLP	2019	8.7
BDP	2019	7.9
PdA/Sol.	2019	0.3
GPS	2019	7.5
Small right-wing parties	2019	2.7

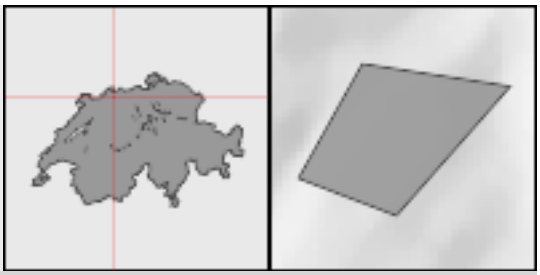

Seltisberg

Population		
Residents	2019	1,290
Change in %	2010-2019	0.3
Population density per km²	2019	362.4
Age distribution in %		
0-19 years	2019	18.6
20-64 years	2019	54.2
65 years or over	2019	27.2
Foreign nationals in %	2019	7.3
Components of population change		
Crude marriage rate	2019	2.3
Crude divorce rate	2019	0.8
Crude birth rate	2019	4.6
Crude mortality rate	2019	3.9
Private households	2019	554
Size of households in persons	2019	2.31
Area		
Total surface area in km²	2016	3.6
Settlement and urban area in %	2004/09	16.1
Change in ha	1979/85-2004/09	16
Agricultural area in %	2004/09	46.3
Change in ha	1979/85-2004/09	-9
Wooded area in %	2004/09	37.6
Unproductive area in %	2004/09	0.0
Economy		
Employed total	2018	224
Primary sector	2018	9
Secondary sector	2018	47
Tertiary sector	2018	168
Business establishments total	2018	68
Primary sector	2018	5
Secondary sector	2018	12
Tertiary sector	2018	51
Construction and housing		
Dwelling vacancy rate	2020	0.17
New housing units per 1000 residents	2018	4.6
Social security		
Social assistance rate	2019	X

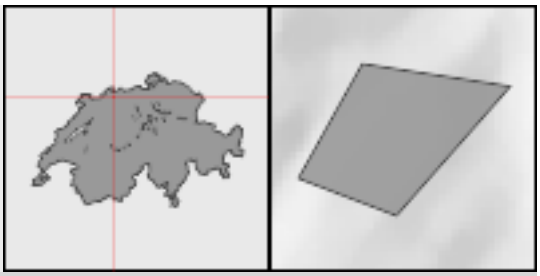

Seltisberg

Voter shares of selected parties in % (National Council elections)		
FDP/PLR inclusive LP/PL-BS	2019	18.3
CVP	2019	5.3
SP	2019	17.8
SVP	2019	25.7
EVP/CSP	2019	4.3
GLP	2019	4.9
BDP	2019	1.3
PdA/Sol.	2019	0.0
GPS	2019	22.5
Small right-wing parties	2019	0.0

Selzach

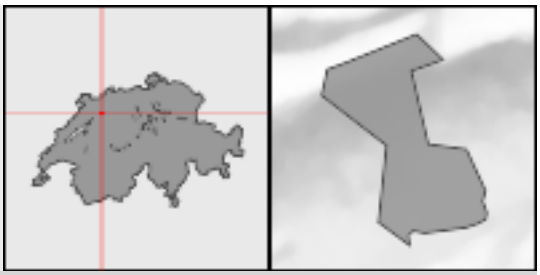

Population		
Residents	2019	3,434
Change in %	2010-2019	11.0
Population density per km²	2019	176.4
Age distribution in %		
0-19 years	2019	20.2
20-64 years	2019	59.5
65 years or over	2019	20.3
Foreign nationals in %	2019	16.4
Components of population change		
Crude marriage rate	2019	8.7
Crude divorce rate	2019	2.0
Crude birth rate	2019	9.3
Crude mortality rate	2019	9.6
Private households	2019	1,481
Size of households in persons	2019	2.30
Area		
Total surface area in km²	2016	19.5
Settlement and urban area in %	2004/09	9.1
Change in ha	1979/85-2004/09	24
Agricultural area in %	2004/09	50.3
Change in ha	1979/85-2004/09	-27
Wooded area in %	2004/09	38.3
Unproductive area in %	2004/09	2.3
Economy		
Employed total	2018	1,899
Primary sector	2018	151
Secondary sector	2018	1,101
Tertiary sector	2018	647
Business establishments total	2018	217
Primary sector	2018	40
Secondary sector	2018	63
Tertiary sector	2018	114
Construction and housing		
Dwelling vacancy rate	2020	3.06
New housing units per 1000 residents	2018	2.6
Social security		
Social assistance rate	2019	1.60

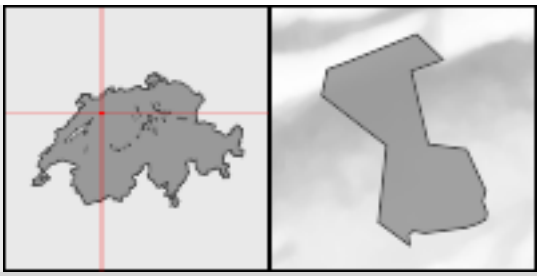

Selzach

Voter shares of selected parties in % (National Council elections)		
FDP/PLR inclusive LP/PL-BS	2019	15.4
CVP	2019	25.6
SP	2019	15.4
SVP	2019	27.0
EVP/CSP	2019	1.0
GLP	2019	5.5
BDP	2019	2.6
PdA/Sol.	2019	0.0
GPS	2019	6.6
Small right-wing parties	2019	0.6

Sembrancher



Population		
Residents	2019	1,031
Change in %	2010-2019	19.6
Population density per km²	2019	58.3
Age distribution in %		
0-19 years	2019	19.5
20-64 years	2019	62.2
65 years or over	2019	18.3
Foreign nationals in %	2019	18.1
Components of population change		
Crude marriage rate	2019	7.7
Crude divorce rate	2019	2.9
Crude birth rate	2019	12.5
Crude mortality rate	2019	10.6
Private households	2019	494
Size of households in persons	2019	2.06
Area		
Total surface area in km²	2016	17.7
Settlement and urban area in %	2004/09	4.3
Change in ha	1979/85-2004/09	18
Agricultural area in %	2004/09	16.8
Change in ha	1979/85-2004/09	-46
Wooded area in %	2004/09	64.7
Unproductive area in %	2004/09	14.2
Economy		
Employed total	2018	660
Primary sector	2018	32
Secondary sector	2018	261
Tertiary sector	2018	367
Business establishments total	2018	128
Primary sector	2018	14
Secondary sector	2018	30
Tertiary sector	2018	84
Construction and housing		
Dwelling vacancy rate	2020	0.66
New housing units per 1000 residents	2018	0.0
Social security		
Social assistance rate	2019	0.67

Sembrancher



Voter shares of selected parties in % (National Council elections)		
FDP/PLR inclusive LP/PL-BS	2019	21.5
CVP	2019	35.0
SP	2019	9.5
SVP	2019	21.3
EVP/CSP	2019	1.0
GLP	2019	2.4
BDP	2019	0.0
PdA/Sol.	2019	0.0
GPS	2019	8.6
Small right-wing parties	2019	0.0

Sempach

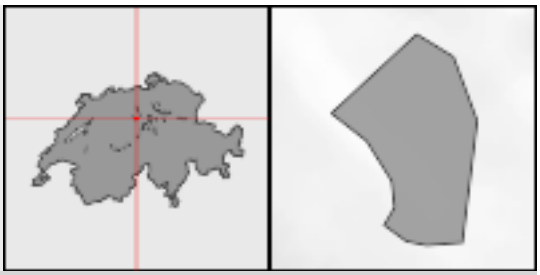

Population		
Residents	2019	4,208
Change in %	2010-2019	4.4
Population density per km²	2019	472.3
Age distribution in %		
0-19 years	2019	23.6
20-64 years	2019	58.7
65 years or over	2019	17.7
Foreign nationals in %	2019	9.1
Components of population change		
Crude marriage rate	2019	4.8
Crude divorce rate	2019	0.0
Crude birth rate	2019	7.2
Crude mortality rate	2019	7.4
Private households	2019	1,683
Size of households in persons	2019	2.48
Area		
Total surface area in km²	2016	8.9
Settlement and urban area in %	2004/09	20.7
Change in ha	1979/85-2004/09	61
Agricultural area in %	2004/09	64.0
Change in ha	1979/85-2004/09	-67
Wooded area in %	2004/09	14.0
Unproductive area in %	2004/09	1.3
Economy		
Employed total	2018	2,022
Primary sector	2018	115
Secondary sector	2018	724
Tertiary sector	2018	1,183
Business establishments total	2018	305
Primary sector	2018	32
Secondary sector	2018	49
Tertiary sector	2018	224
Construction and housing		
Dwelling vacancy rate	2020	0.97
New housing units per 1000 residents	2018	3.9
Social security		
Social assistance rate	2019	0.43

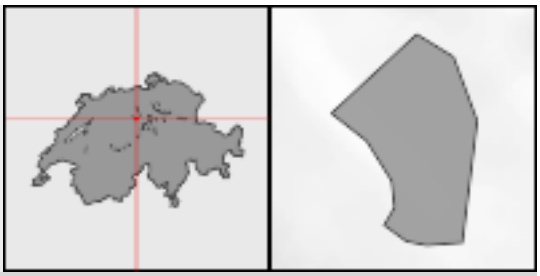

Sempach

Voter shares of selected parties in % (National Council elections)		
FDP/PLR inclusive LP/PL-BS	2019	16.2
CVP	2019	32.8
SP	2019	10.7
SVP	2019	18.0
EVP/CSP	2019	1.3
GLP	2019	8.3
BDP	2019	0.0
PdA/Sol.	2019	0.0
GPS	2019	11.9
Small right-wing parties	2019	0.1

Schweizerische Eidgenossenschaft
Confédération suisse
Confederazione Svizzera
Confederaziun svizra

Eidgenössisches Departement des Innern EDI
Département fédéral de l'intérieur DFI
Bundesamt für Statistik BFS
Office fédéral de la statistique OFS

Semsales

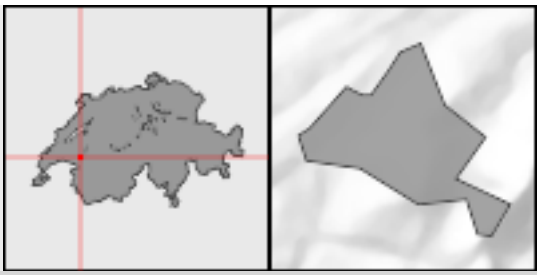

Population		
Residents	2019	1,435
Change in %	2010-2019	19.3
Population density per km²	2019	48.9
Age distribution in %		
0-19 years	2019	24.4
20-64 years	2019	59.1
65 years or over	2019	16.5
Foreign nationals in %	2019	13.2
Components of population change		
Crude marriage rate	2019	2.1
Crude divorce rate	2019	0.7
Crude birth rate	2019	16.9
Crude mortality rate	2019	8.4
Private households	2019	582
Size of households in persons	2019	2.43
Area		
Total surface area in km²	2016	29.4
Settlement and urban area in %	2004/09	3.4
Change in ha	1979/85-2004/09	19
Agricultural area in %	2004/09	46.5
Change in ha	1979/85-2004/09	-23
Wooded area in %	2004/09	48.1
Unproductive area in %	2004/09	1.9
Economy		
Employed total	2018	479
Primary sector	2018	54
Secondary sector	2018	181
Tertiary sector	2018	244
Business establishments total	2018	121
Primary sector	2018	21
Secondary sector	2018	30
Tertiary sector	2018	70
Construction and housing		
Dwelling vacancy rate	2020	0.44
New housing units per 1000 residents	2018	0.0
Social security		
Social assistance rate	2019	1.06

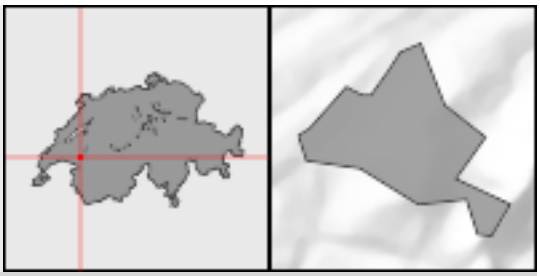

Semsales

Voter shares of selected parties in % (National Council elections)		
FDP/PLR inclusive LP/PL-BS	2019	21.9
CVP	2019	20.5
SP	2019	17.9
SVP	2019	26.8
EVP/CSP	2019	2.0
GLP	2019	3.8
BDP	2019	0.1
PdA/Sol.	2019	0.0
GPS	2019	5.6
Small right-wing parties	2019	0.2

Senarclens

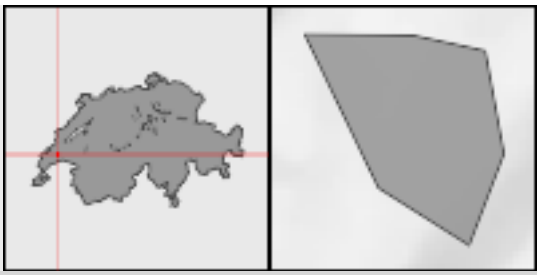

Population		
Residents	2019	477
Change in %	2010-2019	21.4
Population density per km²	2019	120.2
Age distribution in %		
0-19 years	2019	24.7
20-64 years	2019	57.9
65 years or over	2019	17.4
Foreign nationals in %	2019	14.7
Components of population change		
Crude marriage rate	2019	4.1
Crude divorce rate	2019	2.1
Crude birth rate	2019	8.3
Crude mortality rate	2019	20.7
Private households	2019	178
Size of households in persons	2019	2.58
Area		
Total surface area in km²	2016	4.0
Settlement and urban area in %	2004/09	7.1
Change in ha	1979/85-2004/09	9
Agricultural area in %	2004/09	87.8
Change in ha	1979/85-2004/09	-6
Wooded area in %	2004/09	5.1
Unproductive area in %	2004/09	0.0
Economy		
Employed total	2018	103
Primary sector	2018	17
Secondary sector	2018	11
Tertiary sector	2018	75
Business establishments total	2018	X
Primary sector	2018	6
Secondary sector	2018	X
Tertiary sector	2018	14
Construction and housing		
Dwelling vacancy rate	2020	3.09
New housing units per 1000 residents	2018	0.0
Social security		
Social assistance rate	2019	X

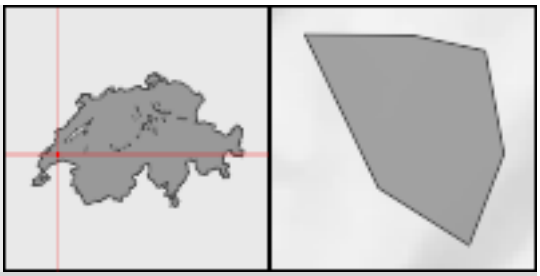

Senarclens

Voter shares of selected parties in % (National Council elections)		
FDP/PLR inclusive LP/PL-BS	2019	37.0
CVP	2019	2.4
SP	2019	10.4
SVP	2019	24.7
EVP/CSP	2019	2.6
GLP	2019	6.8
BDP	2019	0.2
PdA/Sol.	2019	2.7
GPS	2019	12.1
Small right-wing parties	2019	0.1

Sennwald

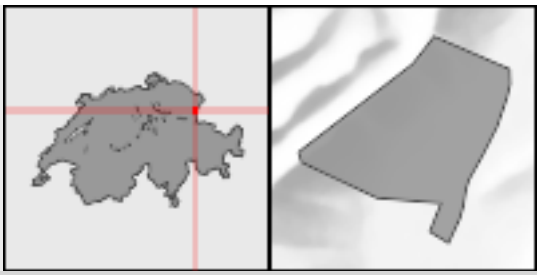

Population		
Residents	2019	5,665
Change in %	2010-2019	16.9
Population density per km²	2019	136.3
Age distribution in %		
0-19 years	2019	18.5
20-64 years	2019	65.8
65 years or over	2019	15.7
Foreign nationals in %	2019	32.2
Components of population change		
Crude marriage rate	2019	2.8
Crude divorce rate	2019	2.0
Crude birth rate	2019	10.1
Crude mortality rate	2019	6.8
Private households	2019	2,493
Size of households in persons	2019	2.25
Area		
Total surface area in km²	2016	41.6
Settlement and urban area in %	2004/09	10.2
Change in ha	1979/85-2004/09	92
Agricultural area in %	2004/09	48.4
Change in ha	1979/85-2004/09	-111
Wooded area in %	2004/09	30.5
Unproductive area in %	2004/09	11.0
Economy		
Employed total	2018	4,067
Primary sector	2018	217
Secondary sector	2018	2,516
Tertiary sector	2018	1,334
Business establishments total	2018	414
Primary sector	2018	77
Secondary sector	2018	88
Tertiary sector	2018	249
Construction and housing		
Dwelling vacancy rate	2020	1.47
New housing units per 1000 residents	2018	7.2
Social security		
Social assistance rate	2019	0.73

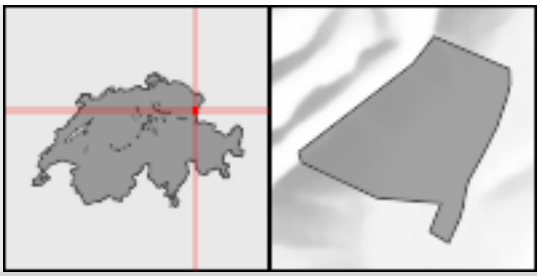

Sennwald

Voter shares of selected parties in % (National Council elections)		
FDP/PLR inclusive LP/PL-BS	2019	18.6
CVP	2019	13.6
SP	2019	9.5
SVP	2019	38.7
EVP/CSP	2019	3.9
GLP	2019	6.0
BDP	2019	0.2
PdA/Sol.	2019	0.0
GPS	2019	6.8
Small right-wing parties	2019	1.5

Seon

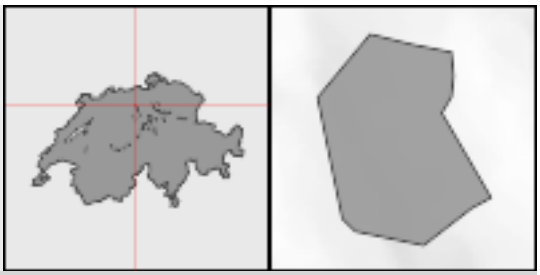

Population		
Residents	2019	5,223
Change in %	2010-2019	10.8
Population density per km²	2019	542.9
Age distribution in %		
0-19 years	2019	20.7
20-64 years	2019	61.2
65 years or over	2019	18.1
Foreign nationals in %	2019	24.9
Components of population change		
Crude marriage rate	2019	4.6
Crude divorce rate	2019	1.5
Crude birth rate	2019	10.3
Crude mortality rate	2019	11.6
Private households	2019	2,228
Size of households in persons	2019	2.31
Area		
Total surface area in km²	2016	9.6
Settlement and urban area in %	2004/09	19.6
Change in ha	1979/85-2004/09	31
Agricultural area in %	2004/09	50.9
Change in ha	1979/85-2004/09	-30
Wooded area in %	2004/09	29.4
Unproductive area in %	2004/09	0.1
Economy		
Employed total	2018	2,917
Primary sector	2018	67
Secondary sector	2018	690
Tertiary sector	2018	2,160
Business establishments total	2018	360
Primary sector	2018	20
Secondary sector	2018	70
Tertiary sector	2018	270
Construction and housing		
Dwelling vacancy rate	2020	0.99
New housing units per 1000 residents	2018	3.3
Social security		
Social assistance rate	2019	1.93

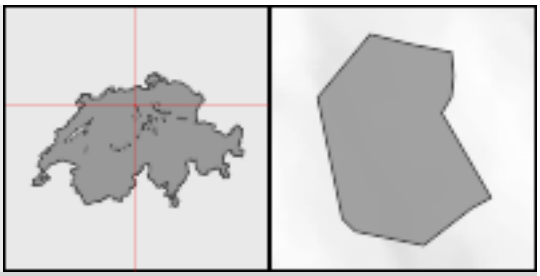

Seon

Voter shares of selected parties in % (National Council elections)		
FDP/PLR inclusive LP/PL-BS	2019	10.8
CVP	2019	8.2
SP	2019	16.8
SVP	2019	35.9
EVP/CSP	2019	3.2
GLP	2019	6.7
BDP	2019	3.2
PdA/Sol.	2019	0.0
GPS	2019	10.6
Small right-wing parties	2019	1.8

Sergey

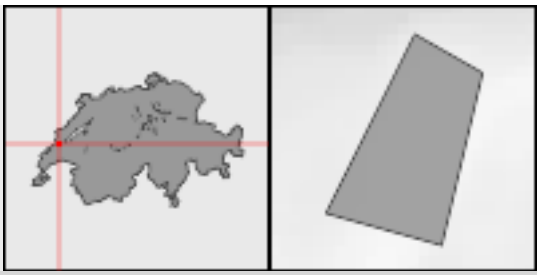

Population		
Residents	2019	145
Change in %	2010-2019	0.7
Population density per km²	2019	99.3
Age distribution in %		
0-19 years	2019	25.5
20-64 years	2019	63.4
65 years or over	2019	11.0
Foreign nationals in %	2019	9.7
Components of population change		
Crude marriage rate	2019	6.9
Crude divorce rate	2019	0.0
Crude birth rate	2019	6.9
Crude mortality rate	2019	6.9
Private households	2019	55
Size of households in persons	2019	2.64
Area		
Total surface area in km²	2016	1.5
Settlement and urban area in %	2004/09	14.2
Change in ha	1979/85-2004/09	6
Agricultural area in %	2004/09	66.2
Change in ha	1979/85-2004/09	-8
Wooded area in %	2004/09	19.6
Unproductive area in %	2004/09	0.0
Economy		
Employed total	2018	33
Primary sector	2018	8
Secondary sector	2018	5
Tertiary sector	2018	20
Business establishments total	2018	X
Primary sector	2018	X
Secondary sector	2018	X
Tertiary sector	2018	9
Construction and housing		
Dwelling vacancy rate	2020	0.00
New housing units per 1000 residents	2018	0.0
Social security		
Social assistance rate	2019	X

Sergey

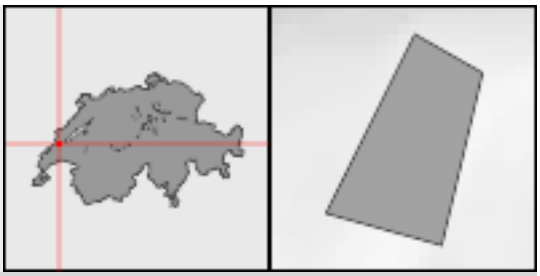

Voter shares of selected parties in % (National Council elections)

FDP/PLR inclusive LP/PL-BS	2019	19.2
CVP	2019	0.0
SP	2019	11.9
SVP	2019	38.8
EVP/CSP	2019	2.4
GLP	2019	5.8
BDP	2019	0.1
PdA/Sol.	2019	0.0
GPS	2019	21.5
Small right-wing parties	2019	0.0

Serravalle

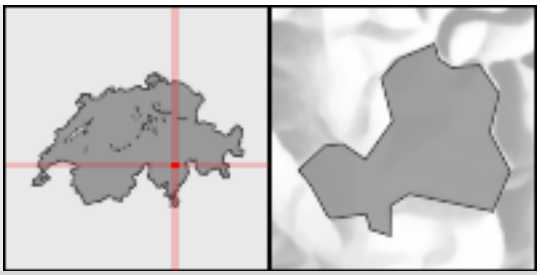

Population		
Residents	2019	2,075
Change in %	2010-2019	4.2
Population density per km²	2019	21.4
Age distribution in %		
0-19 years	2019	19.0
20-64 years	2019	55.8
65 years or over	2019	25.3
Foreign nationals in %	2019	8.9
Components of population change		
Crude marriage rate	2019	4.3
Crude divorce rate	2019	2.4
Crude birth rate	2019	11.6
Crude mortality rate	2019	11.1
Private households	2019	934
Size of households in persons	2019	2.17
Area		
Total surface area in km²	2016	96.8
Settlement and urban area in %	2004/09	1.8
Change in ha	1979/85-2004/09	13
Agricultural area in %	2004/09	12.4
Change in ha	1979/85-2004/09	-203
Wooded area in %	2004/09	47.3
Unproductive area in %	2004/09	38.5
Economy		
Employed total	2018	603
Primary sector	2018	118
Secondary sector	2018	254
Tertiary sector	2018	231
Business establishments total	2018	179
Primary sector	2018	47
Secondary sector	2018	35
Tertiary sector	2018	97
Construction and housing		
Dwelling vacancy rate	2020	0.68
New housing units per 1000 residents	2018	6.3
Social security		
Social assistance rate	2019	1.50

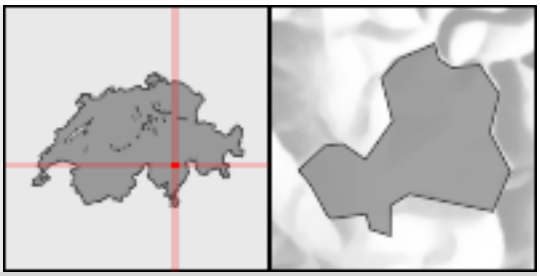

Serravalle

Voter shares of selected parties in % (National Council elections)		
FDP/PLR inclusive LP/PL-BS	2019	18.4
CVP	2019	22.5
SP	2019	12.9
SVP	2019	12.6
EVP/CSP	2019	0.0
GLP	2019	1.2
BDP	2019	0.0
PdA/Sol.	2019	0.5
GPS	2019	8.8
Small right-wing parties	2019	21.5

Servion

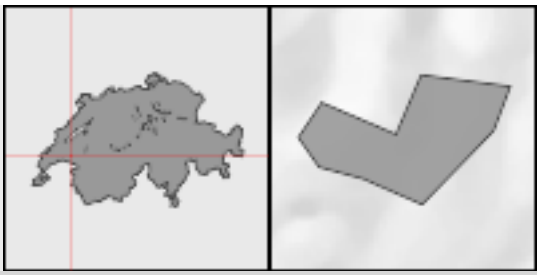

Population		
Residents	2019	1,996
Change in %	2010-2019	12.8
Population density per km²	2019	315.8
Age distribution in %		
0-19 years	2019	22.9
20-64 years	2019	61.5
65 years or over	2019	15.5
Foreign nationals in %	2019	16.6
Components of population change		
Crude marriage rate	2019	7.6
Crude divorce rate	2019	1.5
Crude birth rate	2019	10.7
Crude mortality rate	2019	6.1
Private households	2019	791
Size of households in persons	2019	2.52
Area		
Total surface area in km²	2016	6.3
Settlement and urban area in %	2004/09	16.4
Change in ha	1979/85-2004/09	31
Agricultural area in %	2004/09	64.6
Change in ha	1979/85-2004/09	-33
Wooded area in %	2004/09	19.0
Unproductive area in %	2004/09	0.0
Economy		
Employed total	2018	540
Primary sector	2018	13
Secondary sector	2018	76
Tertiary sector	2018	451
Business establishments total	2018	136
Primary sector	2018	6
Secondary sector	2018	19
Tertiary sector	2018	111
Construction and housing		
Dwelling vacancy rate	2020	4.06
New housing units per 1000 residents	2018	14.2
Social security		
Social assistance rate	2019	2.78

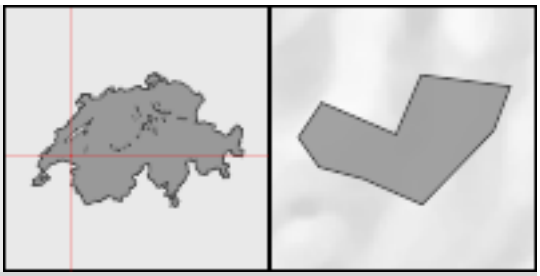

Servion

Voter shares of selected parties in % (National Council elections)		
FDP/PLR inclusive LP/PL-BS	2019	24.8
CVP	2019	2.2
SP	2019	19.1
SVP	2019	17.2
EVP/CSP	2019	1.8
GLP	2019	8.2
BDP	2019	0.4
PdA/Sol.	2019	2.5
GPS	2019	21.6
Small right-wing parties	2019	0.2

Sessa

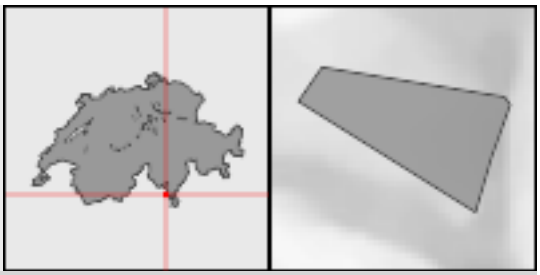

Population		
Residents	2019	685
Change in %	2010-2019	4.1
Population density per km²	2019	237.8
Age distribution in %		
0-19 years	2019	16.8
20-64 years	2019	55.8
65 years or over	2019	27.4
Foreign nationals in %	2019	20.4
Components of population change		
Crude marriage rate	2019	2.9
Crude divorce rate	2019	1.5
Crude birth rate	2019	4.4
Crude mortality rate	2019	10.2
Private households	2019	328
Size of households in persons	2019	2.08
Area		
Total surface area in km²	2016	2.9
Settlement and urban area in %	2004/09	13.1
Change in ha	1979/85-2004/09	9
Agricultural area in %	2004/09	25.9
Change in ha	1979/85-2004/09	4
Wooded area in %	2004/09	60.3
Unproductive area in %	2004/09	0.7
Economy		
Employed total	2018	130
Primary sector	2018	21
Secondary sector	2018	22
Tertiary sector	2018	87
Business establishments total	2018	64
Primary sector	2018	8
Secondary sector	2018	8
Tertiary sector	2018	48
Construction and housing		
Dwelling vacancy rate	2020	1.48
New housing units per 1000 residents	2018	2.9
Social security		
Social assistance rate	2019	2.18

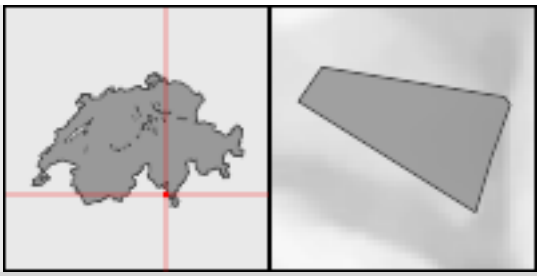

Sessa

Voter shares of selected parties in % (National Council elections)		
FDP/PLR inclusive LP/PL-BS	2019	13.3
CVP	2019	20.7
SP	2019	12.8
SVP	2019	16.5
EVP/CSP	2019	0.0
GLP	2019	1.4
BDP	2019	0.0
PdA/Sol.	2019	2.7
GPS	2019	14.3
Small right-wing parties	2019	13.8

Seuzach

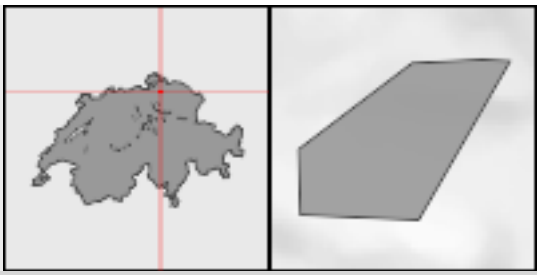

Population		
Residents	2019	7,440
Change in %	2010-2019	5.4
Population density per km²	2019	984.1
Age distribution in %		
0-19 years	2019	17.8
20-64 years	2019	58.5
65 years or over	2019	23.7
Foreign nationals in %	2019	13.3
Components of population change		
Crude marriage rate	2019	5.8
Crude divorce rate	2019	1.4
Crude birth rate	2019	8.3
Crude mortality rate	2019	8.4
Private households	2019	3,335
Size of households in persons	2019	2.20
Area		
Total surface area in km²	2016	7.6
Settlement and urban area in %	2004/09	31.1
Change in ha	1979/85-2004/09	44
Agricultural area in %	2004/09	43.4
Change in ha	1979/85-2004/09	-43
Wooded area in %	2004/09	25.0
Unproductive area in %	2004/09	0.5
Economy		
Employed total	2018	2,641
Primary sector	2018	46
Secondary sector	2018	624
Tertiary sector	2018	1,971
Business establishments total	2018	425
Primary sector	2018	16
Secondary sector	2018	86
Tertiary sector	2018	323
Construction and housing		
Dwelling vacancy rate	2020	0.37
New housing units per 1000 residents	2018	7.8
Social security		
Social assistance rate	2019	2.15

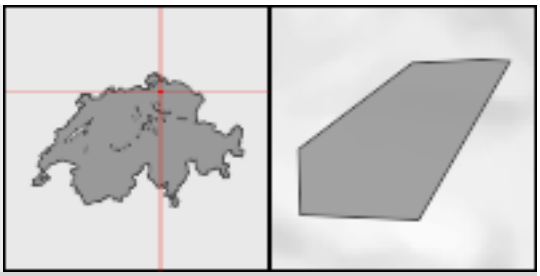

Seuzach

Voter shares of selected parties in % (National Council elections)		
FDP/PLR inclusive LP/PL-BS	2019	17.7
CVP	2019	4.3
SP	2019	10.9
SVP	2019	36.5
EVP/CSP	2019	6.3
GLP	2019	11.4
BDP	2019	1.6
PdA/Sol.	2019	0.0
GPS	2019	7.6
Small right-wing parties	2019	2.5

Sévaz

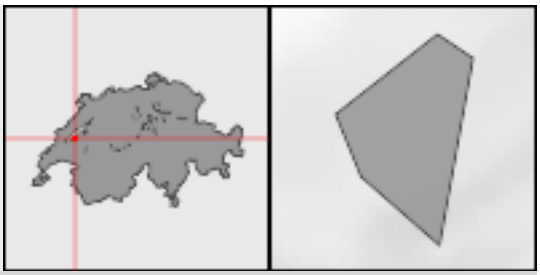

Population		
Residents	2019	304
Change in %	2010-2019	21.6
Population density per km²	2019	121.6
Age distribution in %		
0-19 years	2019	23.7
20-64 years	2019	64.8
65 years or over	2019	11.5
Foreign nationals in %	2019	21.7
Components of population change		
Crude marriage rate	2019	0.0
Crude divorce rate	2019	0.0
Crude birth rate	2019	10.1
Crude mortality rate	2019	3.4
Private households	2019	124
Size of households in persons	2019	2.44
Area		
Total surface area in km²	2016	2.5
Settlement and urban area in %	2004/09	8.9
Change in ha	1979/85-2004/09	12
Agricultural area in %	2004/09	87.5
Change in ha	1979/85-2004/09	-16
Wooded area in %	2004/09	1.6
Unproductive area in %	2004/09	2.0
Economy		
Employed total	2018	441
Primary sector	2018	11
Secondary sector	2018	65
Tertiary sector	2018	365
Business establishments total	2018	36
Primary sector	2018	X
Secondary sector	2018	8
Tertiary sector	2018	24
Construction and housing		
Dwelling vacancy rate	2020	0.00
New housing units per 1000 residents	2018	0.0
Social security		
Social assistance rate	2019	X

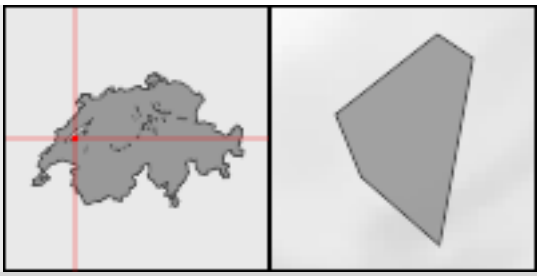

Sévaz

Voter shares of selected parties in % (National Council elections)		
FDP/PLR inclusive LP/PL-BS	2019	22.8
CVP	2019	15.4
SP	2019	24.7
SVP	2019	20.3
EVP/CSP	2019	0.7
GLP	2019	5.9
BDP	2019	0.2
PdA/Sol.	2019	0.0
GPS	2019	8.1
Small right-wing parties	2019	0.3

Sevelen

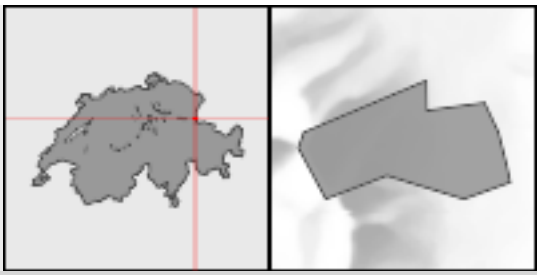

Population		
Residents	2019	5,112
Change in %	2010-2019	11.9
Population density per km²	2019	168.5
Age distribution in %		
0-19 years	2019	21.1
20-64 years	2019	62.6
65 years or over	2019	16.3
Foreign nationals in %	2019	39.7
Components of population change		
Crude marriage rate	2019	6.1
Crude divorce rate	2019	2.0
Crude birth rate	2019	11.9
Crude mortality rate	2019	4.9
Private households	2019	2,205
Size of households in persons	2019	2.30
Area		
Total surface area in km²	2016	30.3
Settlement and urban area in %	2004/09	7.7
Change in ha	1979/85-2004/09	44
Agricultural area in %	2004/09	49.5
Change in ha	1979/85-2004/09	-69
Wooded area in %	2004/09	34.8
Unproductive area in %	2004/09	7.9
Economy		
Employed total	2018	2,393
Primary sector	2018	131
Secondary sector	2018	1,467
Tertiary sector	2018	795
Business establishments total	2018	305
Primary sector	2018	39
Secondary sector	2018	59
Tertiary sector	2018	207
Construction and housing		
Dwelling vacancy rate	2020	2.85
New housing units per 1000 residents	2018	7.1
Social security		
Social assistance rate	2019	2.76

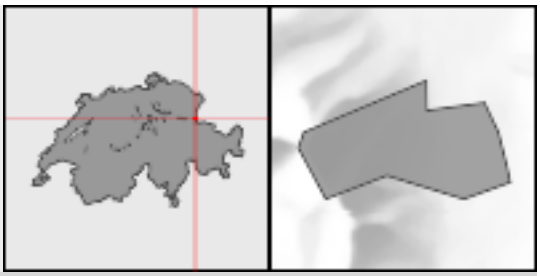

Sevelen

Voter shares of selected parties in % (National Council elections)		
FDP/PLR inclusive LP/PL-BS	2019	19.7
CVP	2019	10.1
SP	2019	13.4
SVP	2019	36.3
EVP/CSP	2019	4.7
GLP	2019	4.5
BDP	2019	0.4
PdA/Sol.	2019	0.0
GPS	2019	7.0
Small right-wing parties	2019	3.1

Sévery

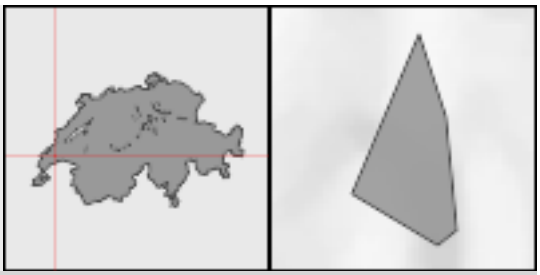

Population		
Residents	2019	227
Change in %	2010-2019	1.8
Population density per km²	2019	95.4
Age distribution in %		
0-19 years	2019	18.1
20-64 years	2019	67.4
65 years or over	2019	14.5
Foreign nationals in %	2019	9.7
Components of population change		
Crude marriage rate	2019	0.0
Crude divorce rate	2019	4.4
Crude birth rate	2019	4.4
Crude mortality rate	2019	0.0
Private households	2019	96
Size of households in persons	2019	2.36
Area		
Total surface area in km²	2016	2.4
Settlement and urban area in %	2004/09	5.8
Change in ha	1979/85-2004/09	4
Agricultural area in %	2004/09	83.8
Change in ha	1979/85-2004/09	-1
Wooded area in %	2004/09	10.4
Unproductive area in %	2004/09	0.0
Economy		
Employed total	2018	88
Primary sector	2018	32
Secondary sector	2018	26
Tertiary sector	2018	30
Business establishments total	2018	27
Primary sector	2018	9
Secondary sector	2018	5
Tertiary sector	2018	13
Construction and housing		
Dwelling vacancy rate	2020	1.87
New housing units per 1000 residents	2018	0.0
Social security		
Social assistance rate	2019	3.56

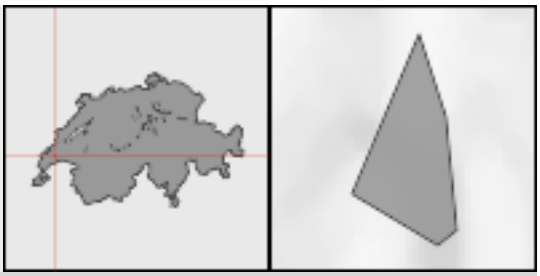

Sévery

Voter shares of selected parties in % (National Council elections)		
FDP/PLR inclusive LP/PL-BS	2019	33.0
CVP	2019	4.3
SP	2019	10.9
SVP	2019	22.1
EVP/CSP	2019	0.0
GLP	2019	6.6
BDP	2019	0.3
PdA/Sol.	2019	2.9
GPS	2019	17.8
Small right-wing parties	2019	0.0

Siblingen

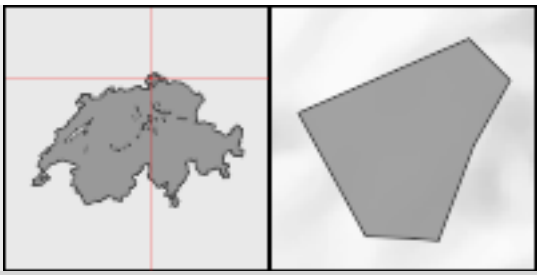

Population		
Residents	2019	880
Change in %	2010-2019	16.1
Population density per km²	2019	93.4
Age distribution in %		
0-19 years	2019	18.2
20-64 years	2019	60.3
65 years or over	2019	21.5
Foreign nationals in %	2019	13.3
Components of population change		
Crude marriage rate	2019	7.9
Crude divorce rate	2019	2.3
Crude birth rate	2019	12.5
Crude mortality rate	2019	6.8
Private households	2019	387
Size of households in persons	2019	2.26
Area		
Total surface area in km²	2016	9.4
Settlement and urban area in %	2004/09	6.5
Change in ha	1979/85-2004/09	7
Agricultural area in %	2004/09	44.3
Change in ha	1979/85-2004/09	-1
Wooded area in %	2004/09	48.6
Unproductive area in %	2004/09	0.6
Economy		
Employed total	2018	176
Primary sector	2018	50
Secondary sector	2018	36
Tertiary sector	2018	90
Business establishments total	2018	65
Primary sector	2018	18
Secondary sector	2018	13
Tertiary sector	2018	34
Construction and housing		
Dwelling vacancy rate	2020	1.41
New housing units per 1000 residents	2018	4.6
Social security		
Social assistance rate	2019	1.58

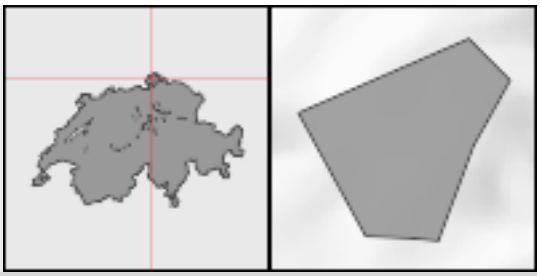

Siblingen

Voter shares of selected parties in % (National Council elections)		
FDP/PLR inclusive LP/PL-BS	2019	8.5
CVP	2019	1.3
SP	2019	22.8
SVP	2019	40.6
EVP/CSP	2019	1.9
GLP	2019	6.4
BDP	2019	0.0
PdA/Sol.	2019	0.0
GPS	2019	5.5
Small right-wing parties	2019	11.5

Sierre

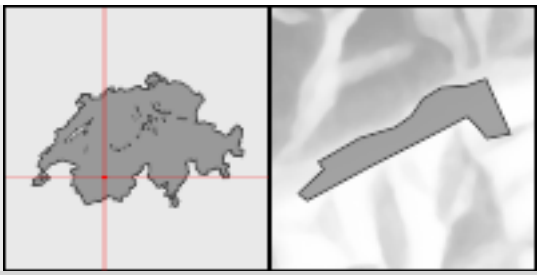

Population		
Residents	2019	16,842
Change in %	2010-2019	8.5
Population density per km²	2019	880.4
Age distribution in %		
0-19 years	2019	19.3
20-64 years	2019	59.0
65 years or over	2019	21.7
Foreign nationals in %	2019	31.3
Components of population change		
Crude marriage rate	2019	3.9
Crude divorce rate	2019	2.3
Crude birth rate	2019	9.3
Crude mortality rate	2019	10.0
Private households	2019	7,726
Size of households in persons	2019	2.14
Area		
Total surface area in km²	2016	19.1
Settlement and urban area in %	2004/09	34.4
Change in ha	1979/85-2004/09	177
Agricultural area in %	2004/09	34.3
Change in ha	1979/85-2004/09	-146
Wooded area in %	2004/09	21.5
Unproductive area in %	2004/09	9.9
Economy		
Employed total	2018	11,499
Primary sector	2018	181
Secondary sector	2018	2,529
Tertiary sector	2018	8,789
Business establishments total	2018	1,487
Primary sector	2018	42
Secondary sector	2018	208
Tertiary sector	2018	1,237
Construction and housing		
Dwelling vacancy rate	2020	6.14
New housing units per 1000 residents	2018	9.0
Social security		
Social assistance rate	2019	3.93

Sierre

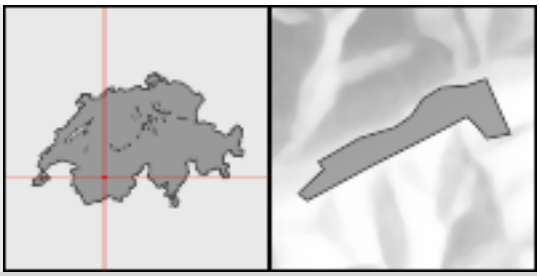

Voter shares of selected parties in % (National Council elections)		
FDP/PLR inclusive LP/PL-BS	2019	20.2
CVP	2019	27.7
SP	2019	21.0
SVP	2019	13.8
EVP/CSP	2019	1.4
GLP	2019	0.7
BDP	2019	0.0
PdA/Sol.	2019	0.0
GPS	2019	13.3
Small right-wing parties	2019	0.0

Siglistorf

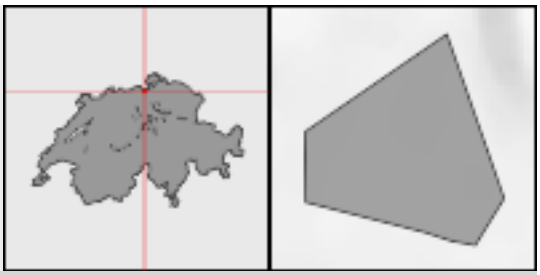

Population		
Residents	2019	636
Change in %	2010-2019	3.9
Population density per km²	2019	115.4
Age distribution in %		
0-19 years	2019	19.2
20-64 years	2019	65.6
65 years or over	2019	15.3
Foreign nationals in %	2019	20.6
Components of population change		
Crude marriage rate	2019	1.6
Crude divorce rate	2019	1.6
Crude birth rate	2019	6.3
Crude mortality rate	2019	4.7
Private households	2019	271
Size of households in persons	2019	2.28
Area		
Total surface area in km²	2016	5.5
Settlement and urban area in %	2004/09	6.1
Change in ha	1979/85-2004/09	3
Agricultural area in %	2004/09	41.4
Change in ha	1979/85-2004/09	-6
Wooded area in %	2004/09	52.1
Unproductive area in %	2004/09	0.4
Economy		
Employed total	2018	184
Primary sector	2018	20
Secondary sector	2018	67
Tertiary sector	2018	97
Business establishments total	2018	46
Primary sector	2018	7
Secondary sector	2018	7
Tertiary sector	2018	32
Construction and housing		
Dwelling vacancy rate	2020	3.05
New housing units per 1000 residents	2018	3.2
Social security		
Social assistance rate	2019	2.03

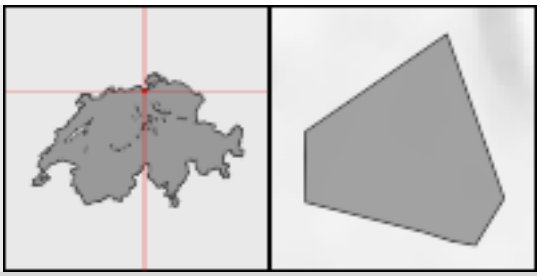

Siglistorf

Voter shares of selected parties in % (National Council elections)		
FDP/PLR inclusive LP/PL-BS	2019	6.9
CVP	2019	10.4
SP	2019	10.2
SVP	2019	48.1
EVP/CSP	2019	4.6
GLP	2019	4.2
BDP	2019	3.0
PdA/Sol.	2019	0.0
GPS	2019	8.4
Small right-wing parties	2019	1.5

Signau



Population		
Residents	2019	2,624
Change in %	2010-2019	-4.5
Population density per km²	2019	118.6
Age distribution in %		
0-19 years	2019	19.2
20-64 years	2019	57.7
65 years or over	2019	23.1
Foreign nationals in %	2019	4.9
Components of population change		
Crude marriage rate	2019	4.2
Crude divorce rate	2019	2.6
Crude birth rate	2019	8.7
Crude mortality rate	2019	8.3
Private households	2019	1,162
Size of households in persons	2019	2.21
Area		
Total surface area in km²	2016	22.1
Settlement and urban area in %	2004/09	8.0
Change in ha	1979/85-2004/09	28
Agricultural area in %	2004/09	55.2
Change in ha	1979/85-2004/09	-27
Wooded area in %	2004/09	35.8
Unproductive area in %	2004/09	1.0
Economy		
Employed total	2018	988
Primary sector	2018	272
Secondary sector	2018	388
Tertiary sector	2018	328
Business establishments total	2018	233
Primary sector	2018	102
Secondary sector	2018	47
Tertiary sector	2018	84
Construction and housing		
Dwelling vacancy rate	2020	2.96
New housing units per 1000 residents	2018	1.9
Social security		
Social assistance rate	2019	3.08



Signau

Voter shares of selected parties in % (National Council elections)		
FDP/PLR inclusive LP/PL-BS	2019	4.1
CVP	2019	0.6
SP	2019	10.0
SVP	2019	49.3
EVP/CSP	2019	5.2
GLP	2019	4.1
BDP	2019	13.0
PdA/Sol.	2019	0.3
GPS	2019	5.4
Small right-wing parties	2019	4.3

Signy-Avenex



Population		
Residents	2019	594
Change in %	2010-2019	34.4
Population density per km²	2019	306.2
Age distribution in %		
0-19 years	2019	26.6
20-64 years	2019	56.7
65 years or over	2019	16.7
Foreign nationals in %	2019	29.6
Components of population change		
Crude marriage rate	2019	3.4
Crude divorce rate	2019	5.1
Crude birth rate	2019	13.5
Crude mortality rate	2019	5.1
Private households	2019	224
Size of households in persons	2019	2.65
Area		
Total surface area in km²	2016	1.9
Settlement and urban area in %	2004/09	21.8
Change in ha	1979/85-2004/09	10
Agricultural area in %	2004/09	75.6
Change in ha	1979/85-2004/09	-8
Wooded area in %	2004/09	2.6
Unproductive area in %	2004/09	0.0
Economy		
Employed total	2018	638
Primary sector	2018	31
Secondary sector	2018	12
Tertiary sector	2018	595
Business establishments total	2018	83
Primary sector	2018	8
Secondary sector	2018	5
Tertiary sector	2018	70
Construction and housing		
Dwelling vacancy rate	2020	0.00
New housing units per 1000 residents	2018	8.8
Social security		
Social assistance rate	2019	1.52

Signy-Avenex

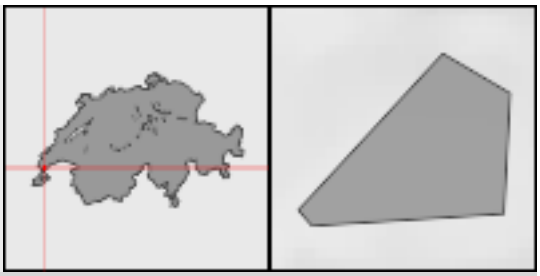

Voter shares of selected parties in % (National Council elections)

FDP/PLR inclusive LP/PL-BS	2019	31.0
CVP	2019	3.1
SP	2019	14.4
SVP	2019	22.2
EVP/CSP	2019	1.2
GLP	2019	12.1
BDP	2019	0.0
PdA/Sol.	2019	0.2
GPS	2019	13.5
Small right-wing parties	2019	1.4

Sigriswil

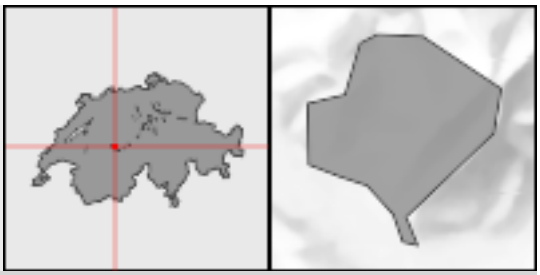

Population		
Residents	2019	4,829
Change in %	2010-2019	5.0
Population density per km²	2019	87.2
Age distribution in %		
0-19 years	2019	13.3
20-64 years	2019	54.8
65 years or over	2019	31.9
Foreign nationals in %	2019	10.4
Components of population change		
Crude marriage rate	2019	3.1
Crude divorce rate	2019	1.7
Crude birth rate	2019	7.2
Crude mortality rate	2019	12.6
Private households	2019	2,470
Size of households in persons	2019	1.92
Area		
Total surface area in km²	2016	55.4
Settlement and urban area in %	2004/09	4.7
Change in ha	1979/85-2004/09	53
Agricultural area in %	2004/09	39.3
Change in ha	1979/85-2004/09	-46
Wooded area in %	2004/09	47.1
Unproductive area in %	2004/09	8.9
Economy		
Employed total	2018	1,813
Primary sector	2018	279
Secondary sector	2018	183
Tertiary sector	2018	1,351
Business establishments total	2018	395
Primary sector	2018	101
Secondary sector	2018	64
Tertiary sector	2018	230
Construction and housing		
Dwelling vacancy rate	2020	1.27
New housing units per 1000 residents	2018	6.9
Social security		
Social assistance rate	2019	1.37

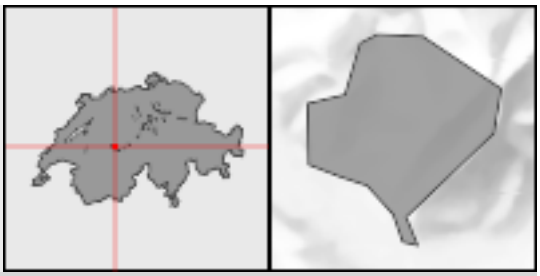

Sigriswil

Voter shares of selected parties in % (National Council elections)		
FDP/PLR inclusive LP/PL-BS	2019	6.5
CVP	2019	1.3
SP	2019	9.3
SVP	2019	51.6
EVP/CSP	2019	2.5
GLP	2019	6.2
BDP	2019	6.7
PdA/Sol.	2019	0.2
GPS	2019	8.6
Small right-wing parties	2019	2.6

Silenen

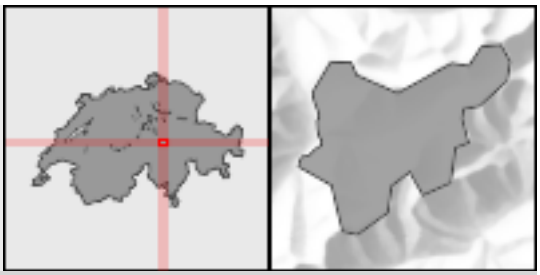

Population		
Residents	2019	1,957
Change in %	2010-2019	-12.6
Population density per km²	2019	13.5
Age distribution in %		
0-19 years	2019	18.9
20-64 years	2019	59.7
65 years or over	2019	21.5
Foreign nationals in %	2019	6.9
Components of population change		
Crude marriage rate	2019	4.1
Crude divorce rate	2019	1.0
Crude birth rate	2019	10.2
Crude mortality rate	2019	11.3
Private households	2019	800
Size of households in persons	2019	2.40
Area		
Total surface area in km²	2016	144.8
Settlement and urban area in %	2004/09	0.9
Change in ha	1979/85-2004/09	42
Agricultural area in %	2004/09	12.9
Change in ha	1979/85-2004/09	-297
Wooded area in %	2004/09	20.3
Unproductive area in %	2004/09	65.9
Economy		
Employed total	2018	433
Primary sector	2018	116
Secondary sector	2018	139
Tertiary sector	2018	178
Business establishments total	2018	128
Primary sector	2018	45
Secondary sector	2018	19
Tertiary sector	2018	64
Construction and housing		
Dwelling vacancy rate	2020	0.83
New housing units per 1000 residents	2018	4.0
Social security		
Social assistance rate	2019	X

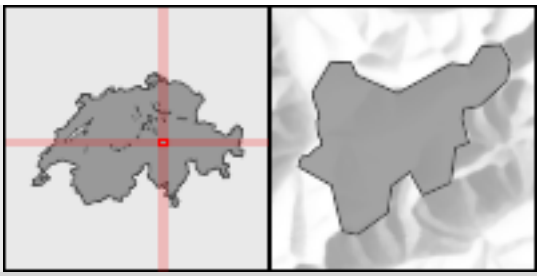

Silenen

Voter shares of selected parties in % (National Council elections)		
FDP/PLR inclusive LP/PL-BS	2019	0.0
CVP	2019	46.5
SP	2019	13.6
SVP	2019	37.7
EVP/CSP	2019	0.0
GLP	2019	0.0
BDP	2019	0.0
PdA/Sol.	2019	0.0
GPS	2019	0.0
Small right-wing parties	2019	0.0

Schweizerische Eidgenossenschaft
Confédération suisse
Confederazione Svizzera
Confederaziun svizra

Eidgenössisches Departement des Innern EDI
Département fédéral de l'intérieur DFI
Bundesamt für Statistik BFS
Office fédéral de la statistique OFS

Sils im Domleschg

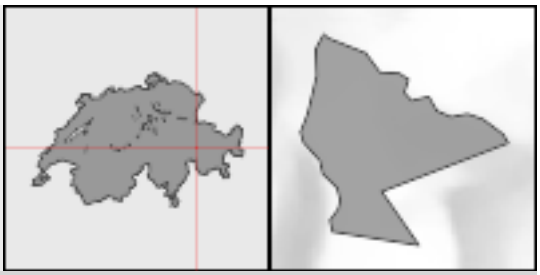

Population		
Residents	2019	960
Change in %	2010-2019	9.7
Population density per km²	2019	103.4
Age distribution in %		
0-19 years	2019	23.2
20-64 years	2019	54.8
65 years or over	2019	22.0
Foreign nationals in %	2019	16.8
Components of population change		
Crude marriage rate	2019	4.2
Crude divorce rate	2019	0.0
Crude birth rate	2019	6.3
Crude mortality rate	2019	7.4
Private households	2019	402
Size of households in persons	2019	2.37
Area		
Total surface area in km²	2016	9.3
Settlement and urban area in %	2004/09	8.1
Change in ha	1979/85-2004/09	7
Agricultural area in %	2004/09	14.6
Change in ha	1979/85-2004/09	-4
Wooded area in %	2004/09	70.4
Unproductive area in %	2004/09	6.9
Economy		
Employed total	2018	341
Primary sector	2018	12
Secondary sector	2018	195
Tertiary sector	2018	134
Business establishments total	2018	78
Primary sector	2018	5
Secondary sector	2018	25
Tertiary sector	2018	48
Construction and housing		
Dwelling vacancy rate	2020	4.03
New housing units per 1000 residents	2018	11.8
Social security		
Social assistance rate	2019	0.74

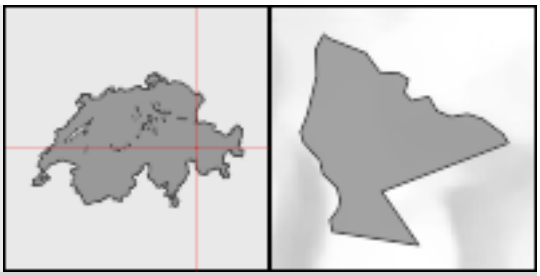

Sils im Domleschg

Voter shares of selected parties in % (National Council elections)		
FDP/PLR inclusive LP/PL-BS	2019	14.1
CVP	2019	6.8
SP	2019	14.5
SVP	2019	39.1
EVP/CSP	2019	0.0
GLP	2019	6.4
BDP	2019	15.5
PdA/Sol.	2019	0.0
GPS	2019	3.6
Small right-wing parties	2019	0.0

Sils im Engadin/Segl

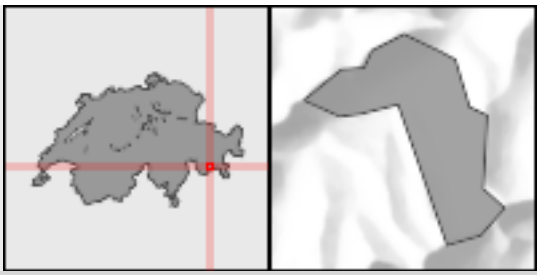

Population		
Residents	2019	702
Change in %	2010-2019	-6.6
Population density per km²	2019	11.0
Age distribution in %		
0-19 years	2019	17.8
20-64 years	2019	61.4
65 years or over	2019	20.8
Foreign nationals in %	2019	32.5
Components of population change		
Crude marriage rate	2019	2.9
Crude divorce rate	2019	1.4
Crude birth rate	2019	7.1
Crude mortality rate	2019	5.7
Private households	2019	357
Size of households in persons	2019	1.95
Area		
Total surface area in km²	2016	63.6
Settlement and urban area in %	2004/09	1.2
Change in ha	1979/85-2004/09	8
Agricultural area in %	2004/09	25.9
Change in ha	1979/85-2004/09	-86
Wooded area in %	2004/09	11.1
Unproductive area in %	2004/09	61.7
Economy		
Employed total	2018	949
Primary sector	2018	26
Secondary sector	2018	131
Tertiary sector	2018	792
Business establishments total	2018	108
Primary sector	2018	8
Secondary sector	2018	17
Tertiary sector	2018	83
Construction and housing		
Dwelling vacancy rate	2020	1.87
New housing units per 1000 residents	2018	15.9
Social security		
Social assistance rate	2019	X

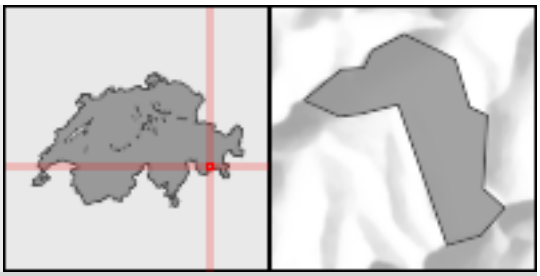

Sils im Engadin/Segl

Voter shares of selected parties in % (National Council elections)

FDP/PLR inclusive LP/PL-BS	2019	35.9
CVP	2019	4.8
SP	2019	15.4
SVP	2019	20.6
EVP/CSP	2019	0.0
GLP	2019	7.3
BDP	2019	12.3
PdA/Sol.	2019	0.0
GPS	2019	3.8
Small right-wing parties	2019	0.0

Silvaplana

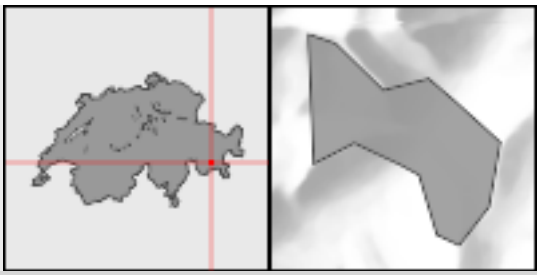

Population		
Residents	2019	1,132
Change in %	2010-2019	15.7
Population density per km²	2019	25.3
Age distribution in %		
0-19 years	2019	13.3
20-64 years	2019	61.0
65 years or over	2019	25.7
Foreign nationals in %	2019	34.9
Components of population change		
Crude marriage rate	2019	4.5
Crude divorce rate	2019	2.7
Crude birth rate	2019	8.0
Crude mortality rate	2019	6.2
Private households	2019	633
Size of households in persons	2019	1.77
Area		
Total surface area in km²	2016	44.8
Settlement and urban area in %	2004/09	2.1
Change in ha	1979/85-2004/09	11
Agricultural area in %	2004/09	17.9
Change in ha	1979/85-2004/09	-67
Wooded area in %	2004/09	14.6
Unproductive area in %	2004/09	65.4
Economy		
Employed total	2018	922
Primary sector	2018	13
Secondary sector	2018	58
Tertiary sector	2018	851
Business establishments total	2018	139
Primary sector	2018	X
Secondary sector	2018	12
Tertiary sector	2018	123
Construction and housing		
Dwelling vacancy rate	2020	0.80
New housing units per 1000 residents	2018	15.2
Social security		
Social assistance rate	2019	X

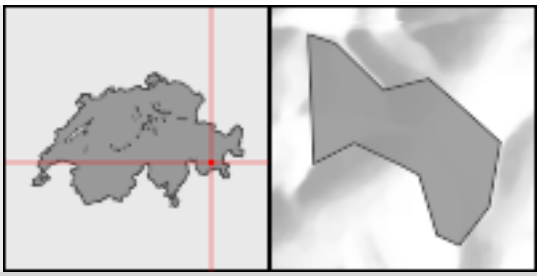

Silvaplana

Voter shares of selected parties in % (National Council elections)		
FDP/PLR inclusive LP/PL-BS	2019	39.7
CVP	2019	6.0
SP	2019	8.7
SVP	2019	26.9
EVP/CSP	2019	0.0
GLP	2019	6.8
BDP	2019	8.2
PdA/Sol.	2019	0.0
GPS	2019	3.5
Small right-wing parties	2019	0.0

Simplon



Population		
Residents	2019	300
Change in %	2010-2019	-8.0
Population density per km²	2019	3.3
Age distribution in %		
0-19 years	2019	13.0
20-64 years	2019	61.7
65 years or over	2019	25.3
Foreign nationals in %	2019	2.3
Components of population change		
Crude marriage rate	2019	9.9
Crude divorce rate	2019	0.0
Crude birth rate	2019	6.6
Crude mortality rate	2019	13.2
Private households	2019	129
Size of households in persons	2019	2.33
Area		
Total surface area in km²	2016	91.0
Settlement and urban area in %	2004/09	1.1
Change in ha	1979/85-2004/09	16
Agricultural area in %	2004/09	17.4
Change in ha	1979/85-2004/09	-429
Wooded area in %	2004/09	16.4
Unproductive area in %	2004/09	65.1
Economy		
Employed total	2018	209
Primary sector	2018	44
Secondary sector	2018	57
Tertiary sector	2018	108
Business establishments total	2018	48
Primary sector	2018	16
Secondary sector	2018	6
Tertiary sector	2018	26
Construction and housing		
Dwelling vacancy rate	2020	1.05
New housing units per 1000 residents	2018	6.6
Social security		
Social assistance rate	2019	X

Simplon



Voter shares of selected parties in % (National Council elections)		
FDP/PLR inclusive LP/PL-BS	2019	1.3
CVP	2019	61.5
SP	2019	6.1
SVP	2019	26.0
EVP/CSP	2019	0.0
GLP	2019	3.6
BDP	2019	0.0
PdA/Sol.	2019	0.0
GPS	2019	1.5
Small right-wing parties	2019	0.0

Sins



Population		
Residents	2019	4,278
Change in %	2010-2019	5.0
Population density per km²	2019	210.6
Age distribution in %		
0-19 years	2019	23.4
20-64 years	2019	61.8
65 years or over	2019	14.9
Foreign nationals in %	2019	19.2
Components of population change		
Crude marriage rate	2019	4.2
Crude divorce rate	2019	1.4
Crude birth rate	2019	11.5
Crude mortality rate	2019	6.8
Private households	2019	1,693
Size of households in persons	2019	2.51
Area		
Total surface area in km²	2016	20.3
Settlement and urban area in %	2004/09	9.6
Change in ha	1979/85-2004/09	37
Agricultural area in %	2004/09	72.4
Change in ha	1979/85-2004/09	-27
Wooded area in %	2004/09	17.5
Unproductive area in %	2004/09	0.5
Economy		
Employed total	2018	2,482
Primary sector	2018	282
Secondary sector	2018	1,060
Tertiary sector	2018	1,140
Business establishments total	2018	401
Primary sector	2018	88
Secondary sector	2018	79
Tertiary sector	2018	234
Construction and housing		
Dwelling vacancy rate	2020	1.48
New housing units per 1000 residents	2018	2.5
Social security		
Social assistance rate	2019	0.68

Sins

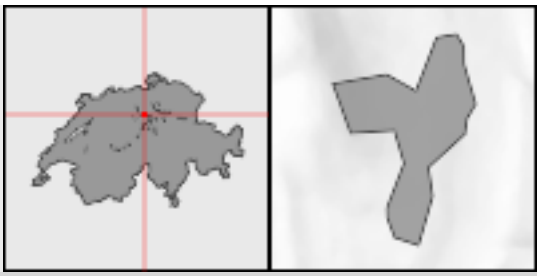

Voter shares of selected parties in % (National Council elections)		
FDP/PLR inclusive LP/PL-BS	2019	11.8
CVP	2019	24.8
SP	2019	7.6
SVP	2019	33.6
EVP/CSP	2019	1.7
GLP	2019	7.7
BDP	2019	2.7
PdA/Sol.	2019	0.0
GPS	2019	7.6
Small right-wing parties	2019	0.7

Sion

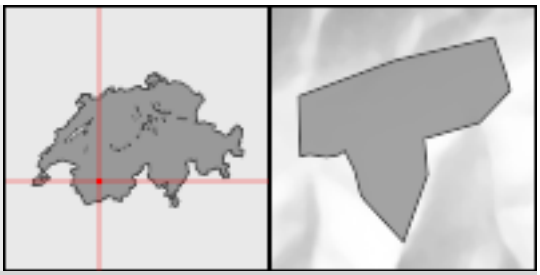

Population		
Residents	2019	34,710
Change in %	2010-2019	9.6
Population density per km²	2019	995.4
Age distribution in %		
0-19 years	2019	19.5
20-64 years	2019	60.7
65 years or over	2019	19.8
Foreign nationals in %	2019	27.4
Components of population change		
Crude marriage rate	2019	4.3
Crude divorce rate	2019	2.2
Crude birth rate	2019	8.4
Crude mortality rate	2019	9.6
Private households	2019	15,907
Size of households in persons	2019	2.13
Area		
Total surface area in km²	2016	34.9
Settlement and urban area in %	2004/09	34.4
Change in ha	1979/85-2004/09	342
Agricultural area in %	2004/09	36.1
Change in ha	1979/85-2004/09	-312
Wooded area in %	2004/09	23.2
Unproductive area in %	2004/09	6.3
Economy		
Employed total	2018	34,703
Primary sector	2018	587
Secondary sector	2018	5,591
Tertiary sector	2018	28,525
Business establishments total	2018	3,973
Primary sector	2018	83
Secondary sector	2018	485
Tertiary sector	2018	3,405
Construction and housing		
Dwelling vacancy rate	2020	2.32
New housing units per 1000 residents	2018	5.5
Social security		
Social assistance rate	2019	3.96

Sion

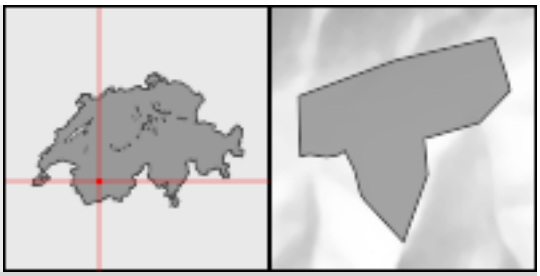

Voter shares of selected parties in % (National Council elections)		
FDP/PLR inclusive LP/PL-BS	2019	15.9
CVP	2019	24.8
SP	2019	21.5
SVP	2019	14.0
EVP/CSP	2019	1.6
GLP	2019	0.8
BDP	2019	0.0
PdA/Sol.	2019	0.0
GPS	2019	18.5
Small right-wing parties	2019	0.0

Sirnach

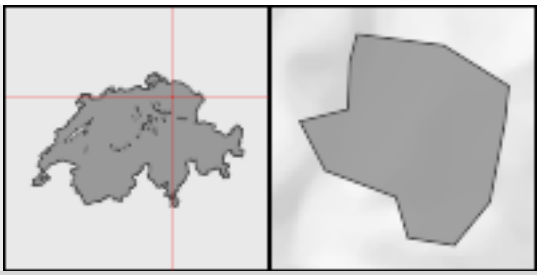

Population		
Residents	2019	7,803
Change in %	2010-2019	10.1
Population density per km²	2019	630.3
Age distribution in %		
0-19 years	2019	19.4
20-64 years	2019	63.6
65 years or over	2019	17.0
Foreign nationals in %	2019	24.5
Components of population change		
Crude marriage rate	2019	4.5
Crude divorce rate	2019	1.9
Crude birth rate	2019	10.1
Crude mortality rate	2019	6.2
Private households	2019	3,422
Size of households in persons	2019	2.26
Area		
Total surface area in km²	2016	12.4
Settlement and urban area in %	2004/09	22.1
Change in ha	1979/85-2004/09	57
Agricultural area in %	2004/09	50.5
Change in ha	1979/85-2004/09	-58
Wooded area in %	2004/09	24.7
Unproductive area in %	2004/09	2.7
Economy		
Employed total	2018	3,822
Primary sector	2018	106
Secondary sector	2018	1,074
Tertiary sector	2018	2,642
Business establishments total	2018	531
Primary sector	2018	38
Secondary sector	2018	109
Tertiary sector	2018	384
Construction and housing		
Dwelling vacancy rate	2020	2.27
New housing units per 1000 residents	2018	2.8
Social security		
Social assistance rate	2019	1.56

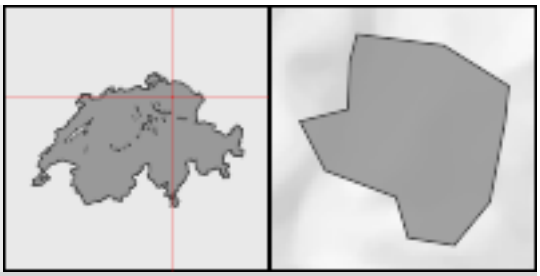

Sirnach

Voter shares of selected parties in % (National Council elections)		
FDP/PLR inclusive LP/PL-BS	2019	12.1
CVP	2019	18.3
SP	2019	10.5
SVP	2019	37.5
EVP/CSP	2019	2.4
GLP	2019	5.8
BDP	2019	1.9
PdA/Sol.	2019	0.0
GPS	2019	9.1
Small right-wing parties	2019	2.6

Siselen

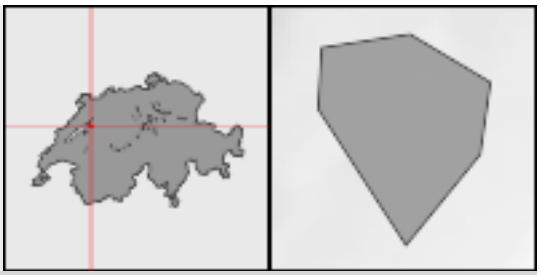

Population		
Residents	2019	603
Change in %	2010-2019	5.8
Population density per km²	2019	109.4
Age distribution in %		
0-19 years	2019	17.4
20-64 years	2019	59.4
65 years or over	2019	23.2
Foreign nationals in %	2019	12.6
Components of population change		
Crude marriage rate	2019	5.0
Crude divorce rate	2019	11.7
Crude birth rate	2019	10.0
Crude mortality rate	2019	3.3
Private households	2019	264
Size of households in persons	2019	2.27
Area		
Total surface area in km²	2016	5.5
Settlement and urban area in %	2004/09	7.1
Change in ha	1979/85-2004/09	5
Agricultural area in %	2004/09	74.1
Change in ha	1979/85-2004/09	-6
Wooded area in %	2004/09	18.3
Unproductive area in %	2004/09	0.5
Economy		
Employed total	2018	211
Primary sector	2018	66
Secondary sector	2018	68
Tertiary sector	2018	77
Business establishments total	2018	62
Primary sector	2018	23
Secondary sector	2018	13
Tertiary sector	2018	26
Construction and housing		
Dwelling vacancy rate	2020	0.66
New housing units per 1000 residents	2018	10.5
Social security		
Social assistance rate	2019	2.35

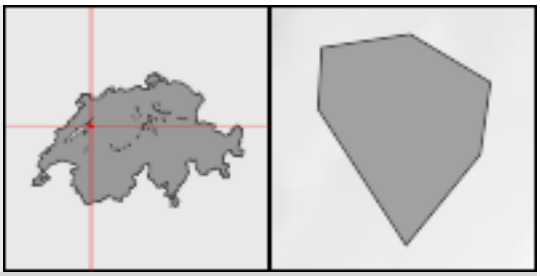

Siselen

Voter shares of selected parties in % (National Council elections)		
FDP/PLR inclusive LP/PL-BS	2019	4.8
CVP	2019	0.4
SP	2019	10.9
SVP	2019	48.5
EVP/CSP	2019	3.5
GLP	2019	8.0
BDP	2019	16.1
PdA/Sol.	2019	0.0
GPS	2019	6.2
Small right-wing parties	2019	0.5

Sisikon

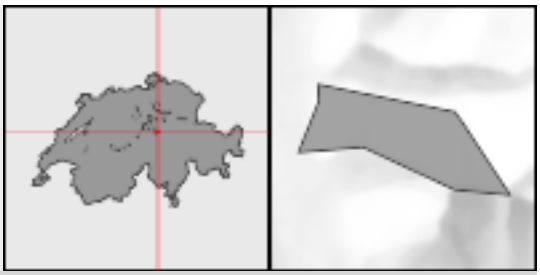

Population		
Residents	2019	383
Change in %	2010-2019	-2.5
Population density per km²	2019	23.3
Age distribution in %		
0-19 years	2019	22.2
20-64 years	2019	62.1
65 years or over	2019	15.7
Foreign nationals in %	2019	24.0
Components of population change		
Crude marriage rate	2019	5.3
Crude divorce rate	2019	2.7
Crude birth rate	2019	18.6
Crude mortality rate	2019	10.6
Private households	2019	165
Size of households in persons	2019	2.27
Area		
Total surface area in km²	2016	16.5
Settlement and urban area in %	2004/09	1.3
Change in ha	1979/85-2004/09	2
Agricultural area in %	2004/09	33.8
Change in ha	1979/85-2004/09	-4
Wooded area in %	2004/09	46.7
Unproductive area in %	2004/09	18.3
Economy		
Employed total	2018	92
Primary sector	2018	27
Secondary sector	2018	11
Tertiary sector	2018	54
Business establishments total	2018	31
Primary sector	2018	9
Secondary sector	2018	5
Tertiary sector	2018	17
Construction and housing		
Dwelling vacancy rate	2020	7.51
New housing units per 1000 residents	2018	38.5
Social security		
Social assistance rate	2019	X

Sisikon

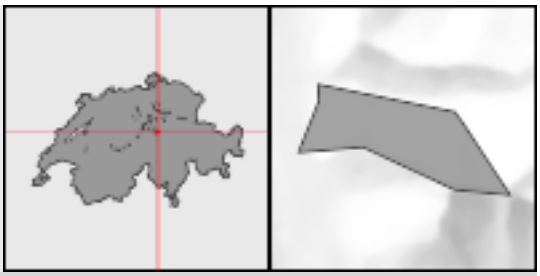

Voter shares of selected parties in % (National Council elections)		
FDP/PLR inclusive LP/PL-BS	2019	0.0
CVP	2019	31.5
SP	2019	16.9
SVP	2019	50.6
EVP/CSP	2019	0.0
GLP	2019	0.0
BDP	2019	0.0
PdA/Sol.	2019	0.0
GPS	2019	0.0
Small right-wing parties	2019	0.0

Sissach

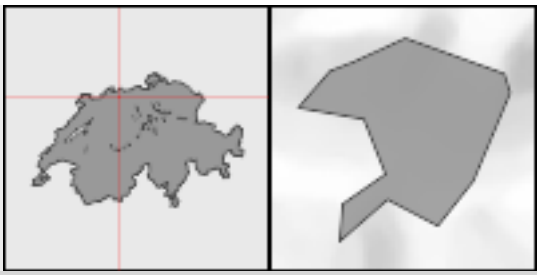

Population		
Residents	2019	6,686
Change in %	2010-2019	7.0
Population density per km²	2019	751.2
Age distribution in %		
0-19 years	2019	19.9
20-64 years	2019	60.5
65 years or over	2019	19.6
Foreign nationals in %	2019	16.9
Components of population change		
Crude marriage rate	2019	5.7
Crude divorce rate	2019	2.7
Crude birth rate	2019	9.3
Crude mortality rate	2019	8.7
Private households	2019	2,988
Size of households in persons	2019	2.21
Area		
Total surface area in km²	2016	8.9
Settlement and urban area in %	2004/09	25.3
Change in ha	1979/85-2004/09	49
Agricultural area in %	2004/09	27.9
Change in ha	1979/85-2004/09	-40
Wooded area in %	2004/09	46.5
Unproductive area in %	2004/09	0.3
Economy		
Employed total	2018	4,046
Primary sector	2018	100
Secondary sector	2018	1,383
Tertiary sector	2018	2,563
Business establishments total	2018	631
Primary sector	2018	22
Secondary sector	2018	94
Tertiary sector	2018	515
Construction and housing		
Dwelling vacancy rate	2020	1.20
New housing units per 1000 residents	2018	6.0
Social security		
Social assistance rate	2019	1.44

Sissach

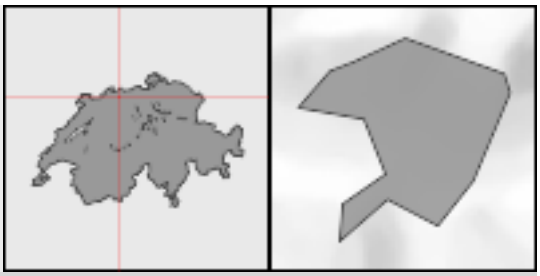

Voter shares of selected parties in % (National Council elections)

FDP/PLR inclusive LP/PL-BS	2019	18.8
CVP	2019	3.2
SP	2019	18.5
SVP	2019	21.7
EVP/CSP	2019	3.7
GLP	2019	3.9
BDP	2019	0.7
PdA/Sol.	2019	0.0
GPS	2019	29.5
Small right-wing parties	2019	0.0

Sisseln

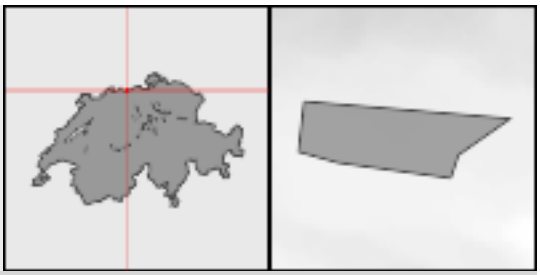

Population		
Residents	2019	1,601
Change in %	2010-2019	12.4
Population density per km²	2019	635.3
Age distribution in %		
0-19 years	2019	19.6
20-64 years	2019	64.9
65 years or over	2019	15.6
Foreign nationals in %	2019	27.5
Components of population change		
Crude marriage rate	2019	4.4
Crude divorce rate	2019	1.9
Crude birth rate	2019	9.3
Crude mortality rate	2019	6.2
Private households	2019	696
Size of households in persons	2019	2.29
Area		
Total surface area in km²	2016	2.5
Settlement and urban area in %	2004/09	34.5
Change in ha	1979/85-2004/09	23
Agricultural area in %	2004/09	31.4
Change in ha	1979/85-2004/09	-27
Wooded area in %	2004/09	19.4
Unproductive area in %	2004/09	14.7
Economy		
Employed total	2018	1,117
Primary sector	2018	5
Secondary sector	2018	862
Tertiary sector	2018	250
Business establishments total	2018	X
Primary sector	2018	X
Secondary sector	2018	13
Tertiary sector	2018	68
Construction and housing		
Dwelling vacancy rate	2020	2.76
New housing units per 1000 residents	2018	1.9
Social security		
Social assistance rate	2019	0.93

Sisseln

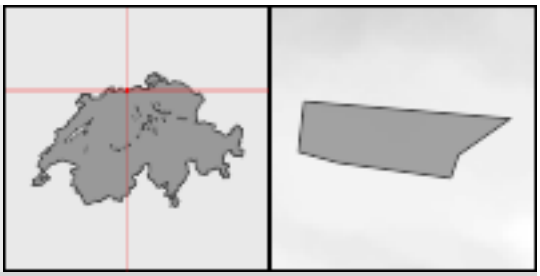

Voter shares of selected parties in % (National Council elections)		
FDP/PLR inclusive LP/PL-BS	2019	8.2
CVP	2019	6.4
SP	2019	15.3
SVP	2019	42.7
EVP/CSP	2019	1.4
GLP	2019	11.3
BDP	2019	2.2
PdA/Sol.	2019	0.0
GPS	2019	6.9
Small right-wing parties	2019	0.1

Siviriez



Population		
Residents	2019	2,281
Change in %	2010-2019	9.9
Population density per km²	2019	112.5
Age distribution in %		
0-19 years	2019	23.5
20-64 years	2019	62.2
65 years or over	2019	14.3
Foreign nationals in %	2019	15.1
Components of population change		
Crude marriage rate	2019	5.3
Crude divorce rate	2019	0.4
Crude birth rate	2019	11.5
Crude mortality rate	2019	6.6
Private households	2019	906
Size of households in persons	2019	2.48
Area		
Total surface area in km²	2016	20.3
Settlement and urban area in %	2004/09	8.0
Change in ha	1979/85-2004/09	29
Agricultural area in %	2004/09	74.3
Change in ha	1979/85-2004/09	-29
Wooded area in %	2004/09	17.3
Unproductive area in %	2004/09	0.4
Economy		
Employed total	2018	608
Primary sector	2018	170
Secondary sector	2018	166
Tertiary sector	2018	272
Business establishments total	2018	172
Primary sector	2018	59
Secondary sector	2018	34
Tertiary sector	2018	79
Construction and housing		
Dwelling vacancy rate	2020	2.04
New housing units per 1000 residents	2018	11.4
Social security		
Social assistance rate	2019	0.40

Siviriez



Voter shares of selected parties in % (National Council elections)		
FDP/PLR inclusive LP/PL-BS	2019	17.6
CVP	2019	15.1
SP	2019	21.3
SVP	2019	29.8
EVP/CSP	2019	2.4
GLP	2019	3.1
BDP	2019	0.3
PdA/Sol.	2019	0.0
GPS	2019	7.7
Small right-wing parties	2019	0.6

Soazza

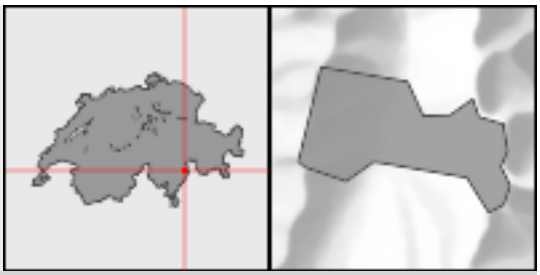

Population		
Residents	2019	319
Change in %	2010-2019	-9.1
Population density per km²	2019	6.9
Age distribution in %		
0-19 years	2019	11.3
20-64 years	2019	57.1
65 years or over	2019	31.7
Foreign nationals in %	2019	20.4
Components of population change		
Crude marriage rate	2019	0.0
Crude divorce rate	2019	0.0
Crude birth rate	2019	3.1
Crude mortality rate	2019	18.8
Private households	2019	151
Size of households in persons	2019	2.05
Area		
Total surface area in km²	2016	46.4
Settlement and urban area in %	2004/09	1.1
Change in ha	1979/85-2004/09	-2
Agricultural area in %	2004/09	7.2
Change in ha	1979/85-2004/09	-48
Wooded area in %	2004/09	56.8
Unproductive area in %	2004/09	34.9
Economy		
Employed total	2018	114
Primary sector	2018	13
Secondary sector	2018	56
Tertiary sector	2018	45
Business establishments total	2018	40
Primary sector	2018	X
Secondary sector	2018	13
Tertiary sector	2018	23
Construction and housing		
Dwelling vacancy rate	2020	4.68
New housing units per 1000 residents	2018	0.0
Social security		
Social assistance rate	2019	X

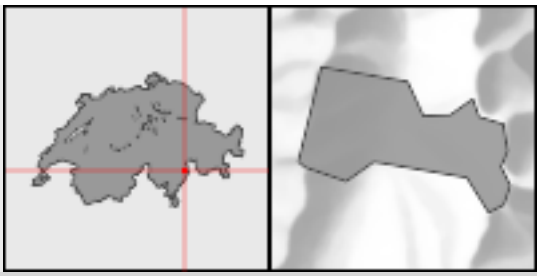

Soazza

Voter shares of selected parties in % (National Council elections)

FDP/PLR inclusive LP/PL-BS	2019	28.9
CVP	2019	6.9
SP	2019	14.3
SVP	2019	39.4
EVP/CSP	2019	0.0
GLP	2019	1.9
BDP	2019	5.4
PdA/Sol.	2019	0.0
GPS	2019	3.2
Small right-wing parties	2019	0.0

Solothurn

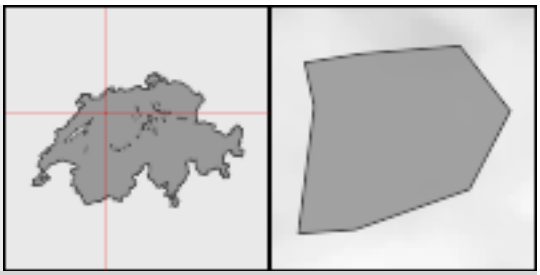

Population		
Residents	2019	16,933
Change in %	2010-2019	5.4
Population density per km²	2019	2,696.3
Age distribution in %		
0-19 years	2019	15.6
20-64 years	2019	64.1
65 years or over	2019	20.3
Foreign nationals in %	2019	21.3
Components of population change		
Crude marriage rate	2019	5.7
Crude divorce rate	2019	1.6
Crude birth rate	2019	10.8
Crude mortality rate	2019	8.7
Private households	2019	8,501
Size of households in persons	2019	1.93
Area		
Total surface area in km²	2016	6.3
Settlement and urban area in %	2004/09	69.9
Change in ha	1979/85-2004/09	32
Agricultural area in %	2004/09	22.6
Change in ha	1979/85-2004/09	-29
Wooded area in %	2004/09	2.2
Unproductive area in %	2004/09	5.3
Economy		
Employed total	2018	21,592
Primary sector	2018	14
Secondary sector	2018	2,623
Tertiary sector	2018	18,955
Business establishments total	2018	X
Primary sector	2018	X
Secondary sector	2018	164
Tertiary sector	2018	1,973
Construction and housing		
Dwelling vacancy rate	2020	1.20
New housing units per 1000 residents	2018	4.8
Social security		
Social assistance rate	2019	3.45

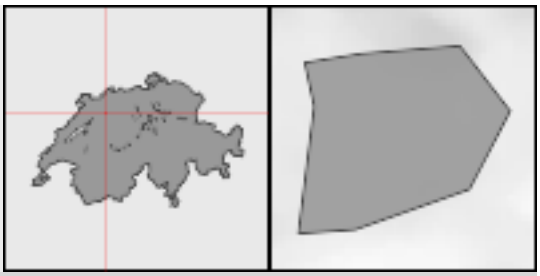

Solothurn

Voter shares of selected parties in % (National Council elections)		
FDP/PLR inclusive LP/PL-BS	2019	19.7
CVP	2019	8.8
SP	2019	24.9
SVP	2019	12.3
EVP/CSP	2019	0.9
GLP	2019	9.6
BDP	2019	1.8
PdA/Sol.	2019	0.0
GPS	2019	20.6
Small right-wing parties	2019	0.3

Sommeri

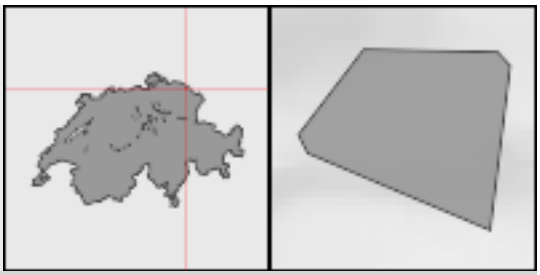

Population		
Residents	2019	610
Change in %	2010-2019	18.0
Population density per km²	2019	144.5
Age distribution in %		
0-19 years	2019	21.1
20-64 years	2019	62.1
65 years or over	2019	16.7
Foreign nationals in %	2019	16.6
Components of population change		
Crude marriage rate	2019	5.1
Crude divorce rate	2019	5.1
Crude birth rate	2019	13.5
Crude mortality rate	2019	1.7
Private households	2019	258
Size of households in persons	2019	2.31
Area		
Total surface area in km²	2016	4.2
Settlement and urban area in %	2004/09	7.1
Change in ha	1979/85-2004/09	7
Agricultural area in %	2004/09	67.5
Change in ha	1979/85-2004/09	-5
Wooded area in %	2004/09	25.4
Unproductive area in %	2004/09	0.0
Economy		
Employed total	2018	487
Primary sector	2018	38
Secondary sector	2018	91
Tertiary sector	2018	358
Business establishments total	2018	63
Primary sector	2018	16
Secondary sector	2018	12
Tertiary sector	2018	35
Construction and housing		
Dwelling vacancy rate	2020	5.81
New housing units per 1000 residents	2018	38.9
Social security		
Social assistance rate	2019	1.23

Sommeri

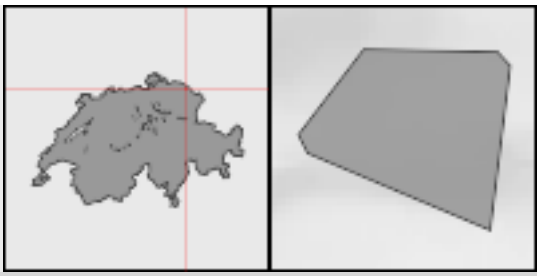

Voter shares of selected parties in % (National Council elections)		
FDP/PLR inclusive LP/PL-BS	2019	3.4
CVP	2019	10.5
SP	2019	7.4
SVP	2019	50.4
EVP/CSP	2019	4.5
GLP	2019	6.6
BDP	2019	1.0
PdA/Sol.	2019	0.0
GPS	2019	14.0
Small right-wing parties	2019	2.2

Sonceboz-Sombeval

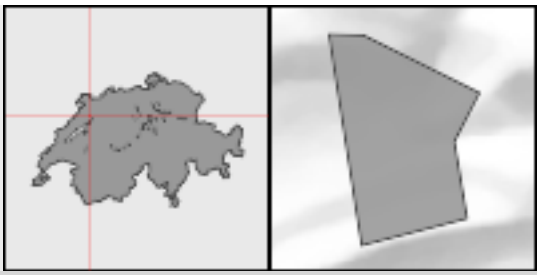

Population		
Residents	2019	1,952
Change in %	2010-2019	9.7
Population density per km²	2019	130.5
Age distribution in %		
0-19 years	2019	24.2
20-64 years	2019	59.2
65 years or over	2019	16.6
Foreign nationals in %	2019	18.2
Components of population change		
Crude marriage rate	2019	3.1
Crude divorce rate	2019	1.0
Crude birth rate	2019	9.7
Crude mortality rate	2019	8.7
Private households	2019	794
Size of households in persons	2019	2.42
Area		
Total surface area in km²	2016	15.0
Settlement and urban area in %	2004/09	7.5
Change in ha	1979/85-2004/09	30
Agricultural area in %	2004/09	33.3
Change in ha	1979/85-2004/09	-29
Wooded area in %	2004/09	58.5
Unproductive area in %	2004/09	0.7
Economy		
Employed total	2018	1,672
Primary sector	2018	39
Secondary sector	2018	1,103
Tertiary sector	2018	530
Business establishments total	2018	106
Primary sector	2018	11
Secondary sector	2018	30
Tertiary sector	2018	65
Construction and housing		
Dwelling vacancy rate	2020	1.98
New housing units per 1000 residents	2018	2.1
Social security		
Social assistance rate	2019	2.34

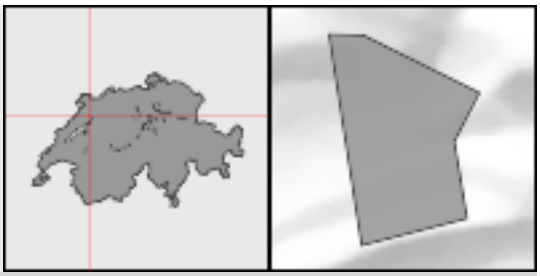

Sonceboz-Sombeval

Voter shares of selected parties in % (National Council elections)		
FDP/PLR inclusive LP/PL-BS	2019	4.0
CVP	2019	6.3
SP	2019	18.4
SVP	2019	24.5
EVP/CSP	2019	9.9
GLP	2019	6.8
BDP	2019	2.9
PdA/Sol.	2019	0.2
GPS	2019	13.1
Small right-wing parties	2019	9.1

Sonvilier

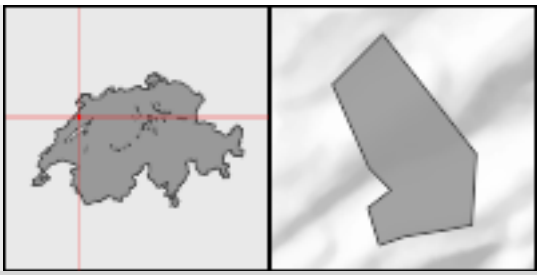

Population		
Residents	2019	1,237
Change in %	2010-2019	4.8
Population density per km²	2019	52.0
Age distribution in %		
0-19 years	2019	25.0
20-64 years	2019	59.4
65 years or over	2019	15.6
Foreign nationals in %	2019	12.9
Components of population change		
Crude marriage rate	2019	4.0
Crude divorce rate	2019	2.4
Crude birth rate	2019	10.5
Crude mortality rate	2019	6.5
Private households	2019	531
Size of households in persons	2019	2.30
Area		
Total surface area in km²	2016	23.8
Settlement and urban area in %	2004/09	4.5
Change in ha	1979/85-2004/09	11
Agricultural area in %	2004/09	60.9
Change in ha	1979/85-2004/09	3
Wooded area in %	2004/09	34.3
Unproductive area in %	2004/09	0.3
Economy		
Employed total	2018	297
Primary sector	2018	114
Secondary sector	2018	25
Tertiary sector	2018	158
Business establishments total	2018	102
Primary sector	2018	44
Secondary sector	2018	11
Tertiary sector	2018	47
Construction and housing		
Dwelling vacancy rate	2020	1.72
New housing units per 1000 residents	2018	0.8
Social security		
Social assistance rate	2019	3.72

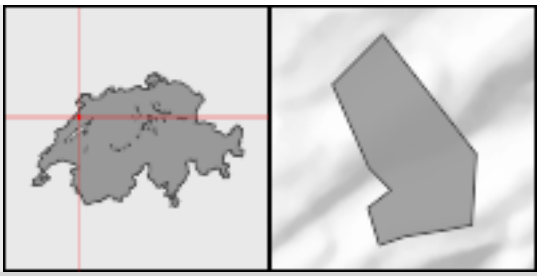

Sonvilier

Voter shares of selected parties in % (National Council elections)		
FDP/PLR inclusive LP/PL-BS	2019	4.9
CVP	2019	2.9
SP	2019	11.3
SVP	2019	38.7
EVP/CSP	2019	3.3
GLP	2019	5.9
BDP	2019	3.8
PdA/Sol.	2019	1.8
GPS	2019	16.7
Small right-wing parties	2019	5.0

Soral

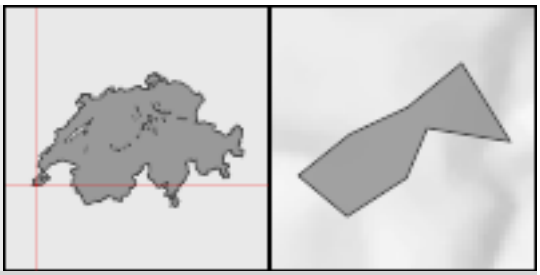

Population		
Residents	2019	955
Change in %	2010-2019	31.4
Population density per km²	2019	324.8
Age distribution in %		
0-19 years	2019	22.5
20-64 years	2019	57.4
65 years or over	2019	20.1
Foreign nationals in %	2019	18.4
Components of population change		
Crude marriage rate	2019	4.4
Crude divorce rate	2019	2.2
Crude birth rate	2019	15.5
Crude mortality rate	2019	12.2
Private households	2019	322
Size of households in persons	2019	2.81
Area		
Total surface area in km²	2016	2.9
Settlement and urban area in %	2004/09	12.6
Change in ha	1979/85-2004/09	14
Agricultural area in %	2004/09	83.3
Change in ha	1979/85-2004/09	-11
Wooded area in %	2004/09	4.1
Unproductive area in %	2004/09	0.0
Economy		
Employed total	2018	149
Primary sector	2018	44
Secondary sector	2018	8
Tertiary sector	2018	97
Business establishments total	2018	36
Primary sector	2018	14
Secondary sector	2018	X
Tertiary sector	2018	18
Construction and housing		
Dwelling vacancy rate	2020	0.27
New housing units per 1000 residents	2018	1.2
Social security		
Social assistance rate	2019	X

Soral

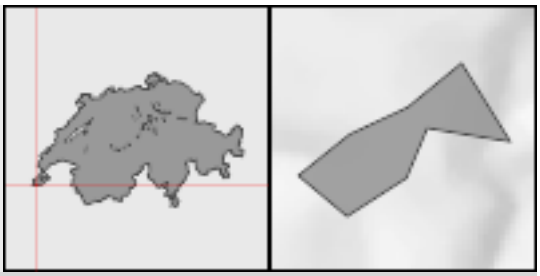

Voter shares of selected parties in % (National Council elections)		
FDP/PLR inclusive LP/PL-BS	2019	24.0
CVP	2019	16.4
SP	2019	6.1
SVP	2019	14.1
EVP/CSP	2019	0.7
GLP	2019	3.4
BDP	2019	0.4
PdA/Sol.	2019	5.6
GPS	2019	24.7
Small right-wing parties	2019	2.7

Sorengo

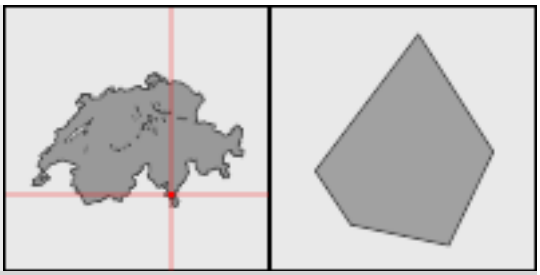

Population		
Residents	2019	1,835
Change in %	2010-2019	7.6
Population density per km²	2019	2,158.8
Age distribution in %		
0-19 years	2019	21.9
20-64 years	2019	57.4
65 years or over	2019	20.8
Foreign nationals in %	2019	34.1
Components of population change		
Crude marriage rate	2019	3.9
Crude divorce rate	2019	1.1
Crude birth rate	2019	2.8
Crude mortality rate	2019	6.7
Private households	2019	728
Size of households in persons	2019	2.26
Area		
Total surface area in km²	2016	0.9
Settlement and urban area in %	2004/09	60.0
Change in ha	1979/85-2004/09	8
Agricultural area in %	2004/09	20.0
Change in ha	1979/85-2004/09	-7
Wooded area in %	2004/09	17.6
Unproductive area in %	2004/09	2.4
Economy		
Employed total	2018	1,270
Primary sector	2018	X
Secondary sector	2018	74
Tertiary sector	2018	1,196
Business establishments total	2018	180
Primary sector	2018	X
Secondary sector	2018	12
Tertiary sector	2018	168
Construction and housing		
Dwelling vacancy rate	2020	6.59
New housing units per 1000 residents	2018	6.7
Social security		
Social assistance rate	2019	0.62

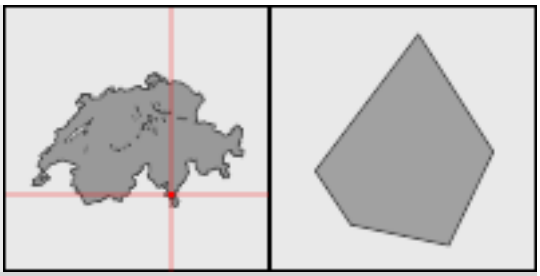

Sorengo

Voter shares of selected parties in % (National Council elections)		
FDP/PLR inclusive LP/PL-BS	2019	22.2
CVP	2019	24.1
SP	2019	14.6
SVP	2019	10.3
EVP/CSP	2019	0.0
GLP	2019	2.4
BDP	2019	0.0
PdA/Sol.	2019	2.0
GPS	2019	10.8
Small right-wing parties	2019	10.7

Sorens

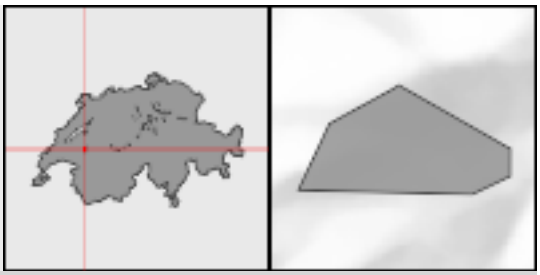

Population		
Residents	2019	1,119
Change in %	2010-2019	21.5
Population density per km²	2019	128.5
Age distribution in %		
0-19 years	2019	24.5
20-64 years	2019	60.4
65 years or over	2019	15.1
Foreign nationals in %	2019	15.4
Components of population change		
Crude marriage rate	2019	1.8
Crude divorce rate	2019	0.0
Crude birth rate	2019	9.9
Crude mortality rate	2019	3.6
Private households	2019	440
Size of households in persons	2019	2.52
Area		
Total surface area in km²	2016	8.7
Settlement and urban area in %	2004/09	9.0
Change in ha	1979/85-2004/09	21
Agricultural area in %	2004/09	64.4
Change in ha	1979/85-2004/09	-26
Wooded area in %	2004/09	26.6
Unproductive area in %	2004/09	0.0
Economy		
Employed total	2018	331
Primary sector	2018	69
Secondary sector	2018	129
Tertiary sector	2018	133
Business establishments total	2018	77
Primary sector	2018	22
Secondary sector	2018	17
Tertiary sector	2018	38
Construction and housing		
Dwelling vacancy rate	2020	2.81
New housing units per 1000 residents	2018	2.8
Social security		
Social assistance rate	2019	1.00

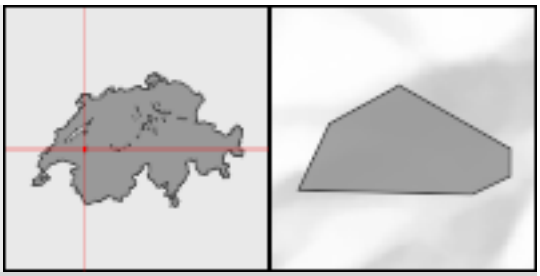

Sorens

Voter shares of selected parties in % (National Council elections)		
FDP/PLR inclusive LP/PL-BS	2019	28.6
CVP	2019	15.2
SP	2019	19.0
SVP	2019	15.6
EVP/CSP	2019	1.5
GLP	2019	4.1
BDP	2019	0.1
PdA/Sol.	2019	0.0
GPS	2019	11.8
Small right-wing parties	2019	0.4

Sorvilier

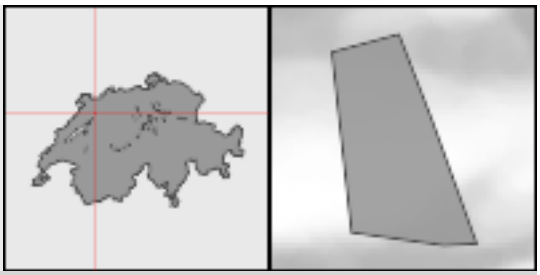

Population		
Residents	2019	288
Change in %	2010-2019	9.5
Population density per km²	2019	41.7
Age distribution in %		
0-19 years	2019	19.1
20-64 years	2019	59.4
65 years or over	2019	21.5
Foreign nationals in %	2019	10.8
Components of population change		
Crude marriage rate	2019	3.5
Crude divorce rate	2019	3.5
Crude birth rate	2019	10.5
Crude mortality rate	2019	7.0
Private households	2019	133
Size of households in persons	2019	2.15
Area		
Total surface area in km²	2016	6.9
Settlement and urban area in %	2004/09	3.5
Change in ha	1979/85-2004/09	3
Agricultural area in %	2004/09	46.2
Change in ha	1979/85-2004/09	-3
Wooded area in %	2004/09	49.2
Unproductive area in %	2004/09	1.2
Economy		
Employed total	2018	65
Primary sector	2018	19
Secondary sector	2018	6
Tertiary sector	2018	40
Business establishments total	2018	24
Primary sector	2018	7
Secondary sector	2018	5
Tertiary sector	2018	12
Construction and housing		
Dwelling vacancy rate	2020	2.44
New housing units per 1000 residents	2018	3.6
Social security		
Social assistance rate	2019	X

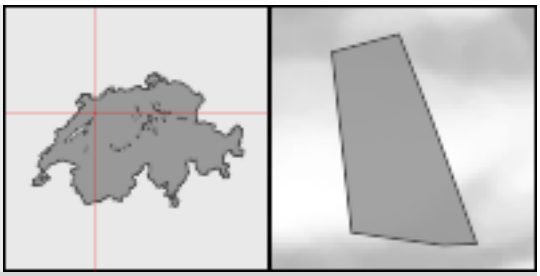

Sorvilier

Voter shares of selected parties in % (National Council elections)		
FDP/PLR inclusive LP/PL-BS	2019	1.3
CVP	2019	22.0
SP	2019	18.7
SVP	2019	30.4
EVP/CSP	2019	0.3
GLP	2019	3.3
BDP	2019	0.5
PdA/Sol.	2019	1.1
GPS	2019	11.3
Small right-wing parties	2019	7.9

Soubey

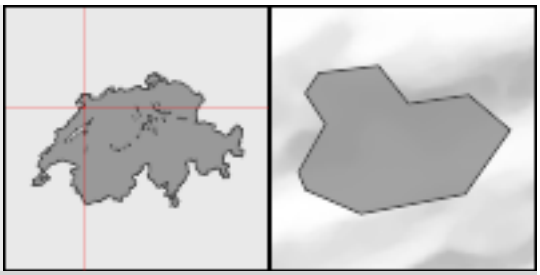

Population		
Residents	2019	123
Change in %	2010-2019	-16.3
Population density per km²	2019	9.1
Age distribution in %		
0-19 years	2019	9.8
20-64 years	2019	61.0
65 years or over	2019	29.3
Foreign nationals in %	2019	1.6
Components of population change		
Crude marriage rate	2019	0.0
Crude divorce rate	2019	0.0
Crude birth rate	2019	0.0
Crude mortality rate	2019	32.1
Private households	2019	58
Size of households in persons	2019	2.09
Area		
Total surface area in km²	2016	13.5
Settlement and urban area in %	2004/09	2.2
Change in ha	1979/85-2004/09	2
Agricultural area in %	2004/09	38.4
Change in ha	1979/85-2004/09	44
Wooded area in %	2004/09	56.7
Unproductive area in %	2004/09	2.6
Economy		
Employed total	2018	X
Primary sector	2018	31
Secondary sector	2018	X
Tertiary sector	2018	13
Business establishments total	2018	X
Primary sector	2018	12
Secondary sector	2018	X
Tertiary sector	2018	7
Construction and housing		
Dwelling vacancy rate	2020	1.30
New housing units per 1000 residents	2018	0.0
Social security		
Social assistance rate	2019	X

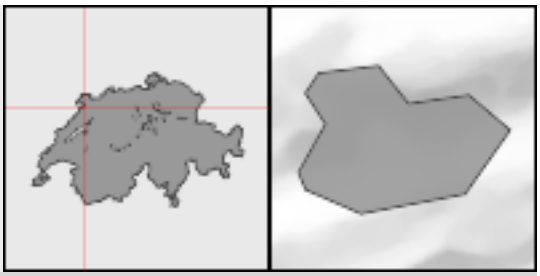

Soubey

Voter shares of selected parties in % (National Council elections)		
FDP/PLR inclusive LP/PL-BS	2019	8.0
CVP	2019	29.0
SP	2019	15.0
SVP	2019	30.0
EVP/CSP	2019	6.0
GLP	2019	0.0
BDP	2019	0.0
PdA/Sol.	2019	0.0
GPS	2019	12.0
Small right-wing parties	2019	0.0

Soyhières



Population		
Residents	2019	431
Change in %	2010-2019	-11.7
Population density per km²	2019	57.4
Age distribution in %		
0-19 years	2019	13.9
20-64 years	2019	65.2
65 years or over	2019	20.9
Foreign nationals in %	2019	15.8
Components of population change		
Crude marriage rate	2019	6.9
Crude divorce rate	2019	2.3
Crude birth rate	2019	6.9
Crude mortality rate	2019	11.6
Private households	2019	204
Size of households in persons	2019	2.08
Area		
Total surface area in km²	2016	7.5
Settlement and urban area in %	2004/09	7.4
Change in ha	1979/85-2004/09	22
Agricultural area in %	2004/09	29.9
Change in ha	1979/85-2004/09	-14
Wooded area in %	2004/09	61.5
Unproductive area in %	2004/09	1.2
Economy		
Employed total	2018	118
Primary sector	2018	16
Secondary sector	2018	27
Tertiary sector	2018	75
Business establishments total	2018	42
Primary sector	2018	5
Secondary sector	2018	6
Tertiary sector	2018	31
Construction and housing		
Dwelling vacancy rate	2020	4.28
New housing units per 1000 residents	2018	0.0
Social security		
Social assistance rate	2019	5.77



Soyhières

Voter shares of selected parties in % (National Council elections)		
FDP/PLR inclusive LP/PL-BS	2019	4.8
CVP	2019	7.7
SP	2019	15.2
SVP	2019	50.6
EVP/CSP	2019	8.7
GLP	2019	0.0
BDP	2019	0.0
PdA/Sol.	2019	0.0
GPS	2019	12.9
Small right-wing parties	2019	0.0

Speicher

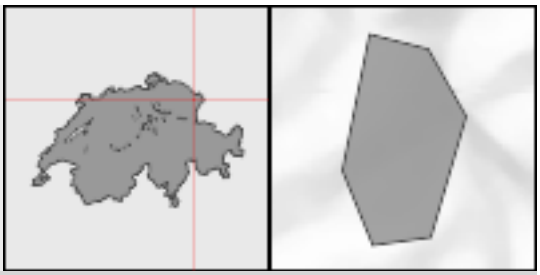

Population		
Residents	2019	4,408
Change in %	2010-2019	9.5
Population density per km²	2019	538.9
Age distribution in %		
0-19 years	2019	21.6
20-64 years	2019	57.9
65 years or over	2019	20.5
Foreign nationals in %	2019	12.0
Components of population change		
Crude marriage rate	2019	4.1
Crude divorce rate	2019	2.5
Crude birth rate	2019	11.4
Crude mortality rate	2019	8.0
Private households	2019	1,860
Size of households in persons	2019	2.34
Area		
Total surface area in km²	2016	8.2
Settlement and urban area in %	2004/09	17.7
Change in ha	1979/85-2004/09	21
Agricultural area in %	2004/09	53.2
Change in ha	1979/85-2004/09	-24
Wooded area in %	2004/09	28.2
Unproductive area in %	2004/09	1.0
Economy		
Employed total	2018	1,374
Primary sector	2018	61
Secondary sector	2018	259
Tertiary sector	2018	1,054
Business establishments total	2018	325
Primary sector	2018	25
Secondary sector	2018	49
Tertiary sector	2018	251
Construction and housing		
Dwelling vacancy rate	2020	1.07
New housing units per 1000 residents	2018	6.3
Social security		
Social assistance rate	2019	1.73

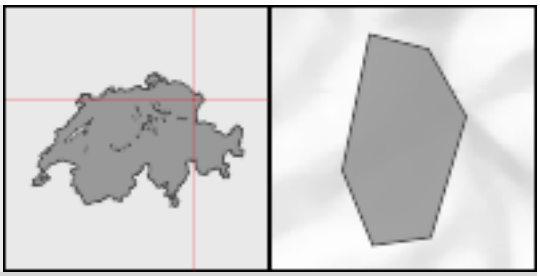

Speicher

Voter shares of selected parties in % (National Council elections)		
FDP/PLR inclusive LP/PL-BS	2019	66.9
CVP	2019	0.0
SP	2019	0.0
SVP	2019	30.5
EVP/CSP	2019	0.0
GLP	2019	0.0
BDP	2019	0.0
PdA/Sol.	2019	0.0
GPS	2019	0.0
Small right-wing parties	2019	0.0

Spiez



Population		
Residents	2019	12,870
Change in %	2010-2019	3.2
Population density per km²	2019	771.1
Age distribution in %		
0-19 years	2019	16.7
20-64 years	2019	58.7
65 years or over	2019	24.6
Foreign nationals in %	2019	11.6
Components of population change		
Crude marriage rate	2019	4.3
Crude divorce rate	2019	2.6
Crude birth rate	2019	9.5
Crude mortality rate	2019	10.6
Private households	2019	6,009
Size of households in persons	2019	2.11
Area		
Total surface area in km²	2016	16.7
Settlement and urban area in %	2004/09	31.4
Change in ha	1979/85-2004/09	79
Agricultural area in %	2004/09	35.9
Change in ha	1979/85-2004/09	-74
Wooded area in %	2004/09	29.8
Unproductive area in %	2004/09	2.9
Economy		
Employed total	2018	5,713
Primary sector	2018	120
Secondary sector	2018	1,036
Tertiary sector	2018	4,557
Business establishments total	2018	876
Primary sector	2018	41
Secondary sector	2018	114
Tertiary sector	2018	721
Construction and housing		
Dwelling vacancy rate	2020	0.59
New housing units per 1000 residents	2018	9.4
Social security		
Social assistance rate	2019	2.75



Spiez

Voter shares of selected parties in % (National Council elections)		
FDP/PLR inclusive LP/PL-BS	2019	7.9
CVP	2019	1.5
SP	2019	13.9
SVP	2019	27.9
EVP/CSP	2019	7.3
GLP	2019	11.7
BDP	2019	9.1
PdA/Sol.	2019	0.2
GPS	2019	11.6
Small right-wing parties	2019	3.9

Spiringen

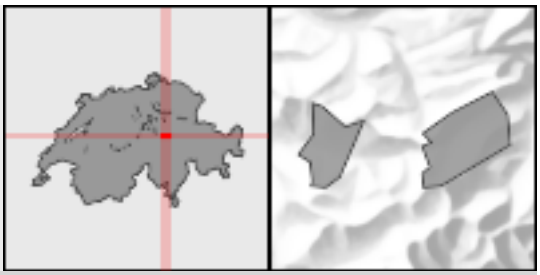

Population		
Residents	2019	830
Change in %	2010-2019	-5.6
Population density per km²	2019	12.8
Age distribution in %		
0-19 years	2019	21.2
20-64 years	2019	58.8
65 years or over	2019	20.0
Foreign nationals in %	2019	1.3
Components of population change		
Crude marriage rate	2019	7.1
Crude divorce rate	2019	0.0
Crude birth rate	2019	10.7
Crude mortality rate	2019	7.1
Private households	2019	317
Size of households in persons	2019	2.56
Area		
Total surface area in km²	2016	64.7
Settlement and urban area in %	2004/09	1.3
Change in ha	1979/85-2004/09	22
Agricultural area in %	2004/09	37.8
Change in ha	1979/85-2004/09	-97
Wooded area in %	2004/09	18.9
Unproductive area in %	2004/09	42.0
Economy		
Employed total	2018	311
Primary sector	2018	163
Secondary sector	2018	42
Tertiary sector	2018	106
Business establishments total	2018	109
Primary sector	2018	65
Secondary sector	2018	10
Tertiary sector	2018	34
Construction and housing		
Dwelling vacancy rate	2020	0.47
New housing units per 1000 residents	2018	0.0
Social security		
Social assistance rate	2019	X

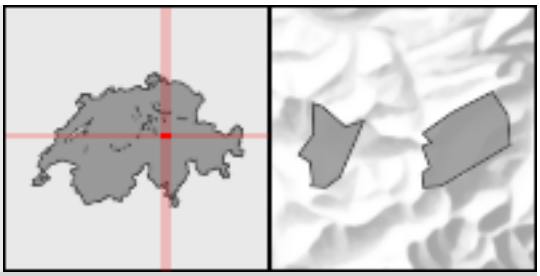

Spiringen

Voter shares of selected parties in % (National Council elections)		
FDP/PLR inclusive LP/PL-BS	2019	0.0
CVP	2019	48.2
SP	2019	5.2
SVP	2019	45.8
EVP/CSP	2019	0.0
GLP	2019	0.0
BDP	2019	0.0
PdA/Sol.	2019	0.0
GPS	2019	0.0
Small right-wing parties	2019	0.0

Spreitenbach

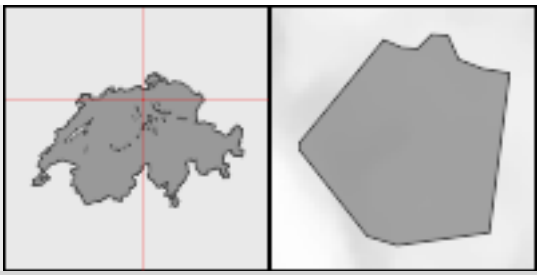

Population		
Residents	2019	12,065
Change in %	2010-2019	11.5
Population density per km²	2019	1,402.9
Age distribution in %		
0-19 years	2019	22.8
20-64 years	2019	63.1
65 years or over	2019	14.0
Foreign nationals in %	2019	50.3
Components of population change		
Crude marriage rate	2019	4.1
Crude divorce rate	2019	2.3
Crude birth rate	2019	13.3
Crude mortality rate	2019	6.8
Private households	2019	4,920
Size of households in persons	2019	2.43
Area		
Total surface area in km²	2016	8.6
Settlement and urban area in %	2004/09	37.9
Change in ha	1979/85-2004/09	61
Agricultural area in %	2004/09	24.6
Change in ha	1979/85-2004/09	-63
Wooded area in %	2004/09	35.7
Unproductive area in %	2004/09	1.7
Economy		
Employed total	2018	8,342
Primary sector	2018	34
Secondary sector	2018	1,283
Tertiary sector	2018	7,025
Business establishments total	2018	743
Primary sector	2018	13
Secondary sector	2018	107
Tertiary sector	2018	623
Construction and housing		
Dwelling vacancy rate	2020	1.35
New housing units per 1000 residents	2018	0.0
Social security		
Social assistance rate	2019	3.88

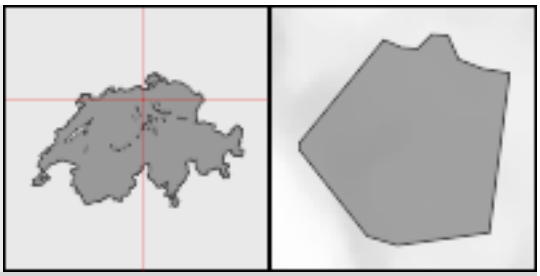

Spreitenbach

Voter shares of selected parties in % (National Council elections)		
FDP/PLR inclusive LP/PL-BS	2019	10.3
CVP	2019	10.6
SP	2019	19.9
SVP	2019	35.3
EVP/CSP	2019	2.5
GLP	2019	8.1
BDP	2019	2.6
PdA/Sol.	2019	0.0
GPS	2019	7.5
Small right-wing parties	2019	0.5

St. Gallen

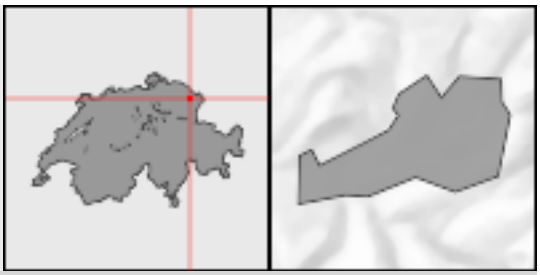

Population		
Residents	2019	76,090
Change in %	2010-2019	4.3
Population density per km²	2019	1,932.2
Age distribution in %		
0-19 years	2019	18.1
20-64 years	2019	64.1
65 years or over	2019	17.8
Foreign nationals in %	2019	31.5
Components of population change		
Crude marriage rate	2019	5.5
Crude divorce rate	2019	2.1
Crude birth rate	2019	10.2
Crude mortality rate	2019	8.8
Private households	2019	37,323
Size of households in persons	2019	1.99
Area		
Total surface area in km²	2016	39.4
Settlement and urban area in %	2004/09	40.8
Change in ha	1979/85-2004/09	153
Agricultural area in %	2004/09	29.0
Change in ha	1979/85-2004/09	-164
Wooded area in %	2004/09	28.5
Unproductive area in %	2004/09	1.8
Economy		
Employed total	2018	83,411
Primary sector	2018	183
Secondary sector	2018	11,861
Tertiary sector	2018	71,367
Business establishments total	2018	7,166
Primary sector	2018	66
Secondary sector	2018	795
Tertiary sector	2018	6,305
Construction and housing		
Dwelling vacancy rate	2020	3.02
New housing units per 1000 residents	2018	2.3
Social security		
Social assistance rate	2019	4.36



St. Gallen

Voter shares of selected parties in % (National Council elections)		
FDP/PLR inclusive LP/PL-BS	2019	14.3
CVP	2019	12.6
SP	2019	24.4
SVP	2019	16.5
EVP/CSP	2019	1.7
GLP	2019	10.9
BDP	2019	0.5
PdA/Sol.	2019	0.0
GPS	2019	17.4
Small right-wing parties	2019	0.7

Schweizerische Eidgenossenschaft
Confédération suisse
Confederazione Svizzera
Confederaziun svizra

Eidgenössisches Departement des Innern EDI
Département fédéral de l'intérieur DFI
Bundesamt für Statistik BFS
Office fédéral de la statistique OFS

St. Margrethen

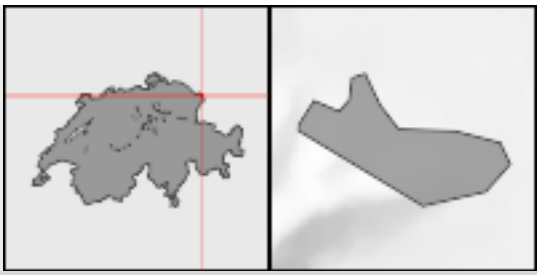

Population		
Residents	2019	5,960
Change in %	2010-2019	7.0
Population density per km²	2019	867.5
Age distribution in %		
0-19 years	2019	19.6
20-64 years	2019	63.0
65 years or over	2019	17.4
Foreign nationals in %	2019	49.6
Components of population change		
Crude marriage rate	2019	4.7
Crude divorce rate	2019	1.0
Crude birth rate	2019	10.8
Crude mortality rate	2019	6.9
Private households	2019	2,526
Size of households in persons	2019	2.32
Area		
Total surface area in km²	2016	6.9
Settlement and urban area in %	2004/09	36.8
Change in ha	1979/85-2004/09	21
Agricultural area in %	2004/09	25.4
Change in ha	1979/85-2004/09	-19
Wooded area in %	2004/09	31.7
Unproductive area in %	2004/09	6.1
Economy		
Employed total	2018	3,158
Primary sector	2018	38
Secondary sector	2018	1,006
Tertiary sector	2018	2,114
Business establishments total	2018	445
Primary sector	2018	10
Secondary sector	2018	98
Tertiary sector	2018	337
Construction and housing		
Dwelling vacancy rate	2020	5.83
New housing units per 1000 residents	2018	2.0
Social security		
Social assistance rate	2019	1.80

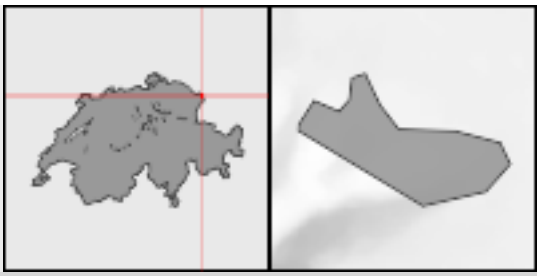

St. Margrethen

Voter shares of selected parties in % (National Council elections)		
FDP/PLR inclusive LP/PL-BS	2019	17.1
CVP	2019	15.6
SP	2019	15.3
SVP	2019	39.0
EVP/CSP	2019	0.8
GLP	2019	3.6
BDP	2019	0.7
PdA/Sol.	2019	0.0
GPS	2019	5.5
Small right-wing parties	2019	1.7

St. Moritz

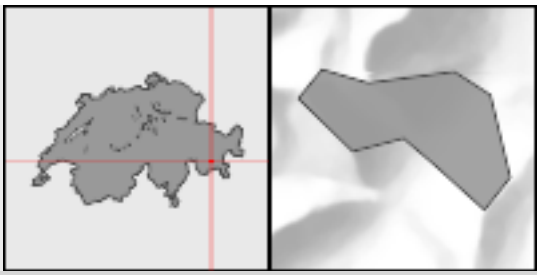

Population		
Residents	2019	4,882
Change in %	2010-2019	-6.2
Population density per km²	2019	170.2
Age distribution in %		
0-19 years	2019	14.4
20-64 years	2019	63.6
65 years or over	2019	22.0
Foreign nationals in %	2019	40.4
Components of population change		
Crude marriage rate	2019	3.5
Crude divorce rate	2019	1.2
Crude birth rate	2019	6.9
Crude mortality rate	2019	6.3
Private households	2019	2,627
Size of households in persons	2019	1.85
Area		
Total surface area in km²	2016	28.7
Settlement and urban area in %	2004/09	9.0
Change in ha	1979/85-2004/09	33
Agricultural area in %	2004/09	26.3
Change in ha	1979/85-2004/09	-31
Wooded area in %	2004/09	20.0
Unproductive area in %	2004/09	44.8
Economy		
Employed total	2018	7,185
Primary sector	2018	19
Secondary sector	2018	933
Tertiary sector	2018	6,233
Business establishments total	2018	822
Primary sector	2018	6
Secondary sector	2018	74
Tertiary sector	2018	742
Construction and housing		
Dwelling vacancy rate	2020	3.60
New housing units per 1000 residents	2018	6.4
Social security		
Social assistance rate	2019	0.47

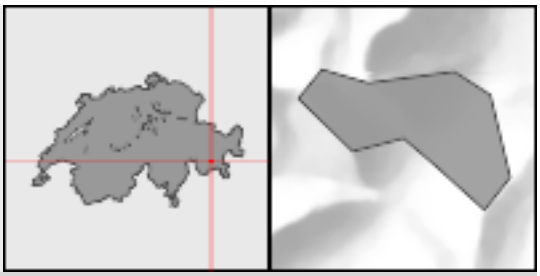

St. Moritz

Voter shares of selected parties in % (National Council elections)		
FDP/PLR inclusive LP/PL-BS	2019	34.1
CVP	2019	9.2
SP	2019	8.9
SVP	2019	29.4
EVP/CSP	2019	0.0
GLP	2019	5.5
BDP	2019	8.3
PdA/Sol.	2019	0.0
GPS	2019	4.6
Small right-wing parties	2019	0.0

St. Niklaus

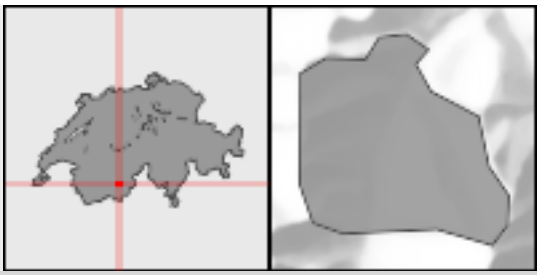

Population		
Residents	2019	2,235
Change in %	2010-2019	-5.2
Population density per km²	2019	25.0
Age distribution in %		
0-19 years	2019	19.8
20-64 years	2019	60.0
65 years or over	2019	20.3
Foreign nationals in %	2019	10.3
Components of population change		
Crude marriage rate	2019	4.9
Crude divorce rate	2019	1.3
Crude birth rate	2019	5.4
Crude mortality rate	2019	8.0
Private households	2019	922
Size of households in persons	2019	2.39
Area		
Total surface area in km²	2016	89.2
Settlement and urban area in %	2004/09	1.7
Change in ha	1979/85-2004/09	41
Agricultural area in %	2004/09	8.3
Change in ha	1979/85-2004/09	-83
Wooded area in %	2004/09	22.2
Unproductive area in %	2004/09	67.7
Economy		
Employed total	2018	1,295
Primary sector	2018	116
Secondary sector	2018	743
Tertiary sector	2018	436
Business establishments total	2018	174
Primary sector	2018	50
Secondary sector	2018	24
Tertiary sector	2018	100
Construction and housing		
Dwelling vacancy rate	2020	2.45
New housing units per 1000 residents	2018	2.7
Social security		
Social assistance rate	2019	0.76

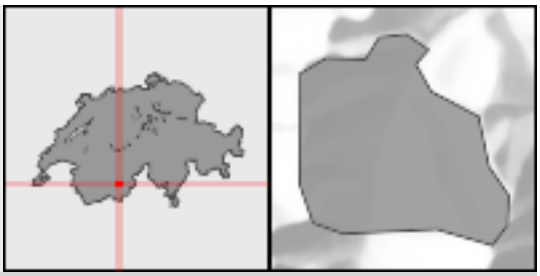

St. Niklaus

Voter shares of selected parties in % (National Council elections)

FDP/PLR inclusive LP/PL-BS	2019	1.2
CVP	2019	53.8
SP	2019	5.6
SVP	2019	36.8
EVP/CSP	2019	0.0
GLP	2019	0.2
BDP	2019	0.0
PdA/Sol.	2019	0.0
GPS	2019	2.2
Small right-wing parties	2019	0.0

St. Silvester

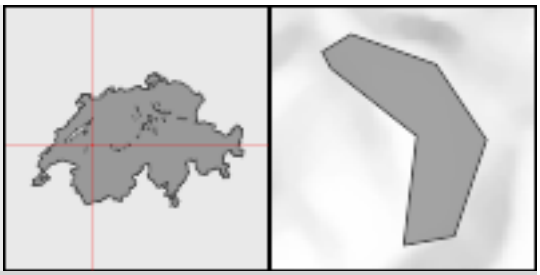

Population		
Residents	2019	971
Change in %	2010-2019	5.3
Population density per km²	2019	137.9
Age distribution in %		
0-19 years	2019	17.7
20-64 years	2019	62.2
65 years or over	2019	20.1
Foreign nationals in %	2019	6.5
Components of population change		
Crude marriage rate	2019	4.1
Crude divorce rate	2019	1.0
Crude birth rate	2019	5.2
Crude mortality rate	2019	6.2
Private households	2019	405
Size of households in persons	2019	2.36
Area		
Total surface area in km²	2016	7.0
Settlement and urban area in %	2004/09	8.0
Change in ha	1979/85-2004/09	13
Agricultural area in %	2004/09	53.4
Change in ha	1979/85-2004/09	-15
Wooded area in %	2004/09	36.5
Unproductive area in %	2004/09	2.1
Economy		
Employed total	2018	167
Primary sector	2018	51
Secondary sector	2018	28
Tertiary sector	2018	88
Business establishments total	2018	64
Primary sector	2018	21
Secondary sector	2018	13
Tertiary sector	2018	30
Construction and housing		
Dwelling vacancy rate	2020	1.51
New housing units per 1000 residents	2018	2.1
Social security		
Social assistance rate	2019	0.84

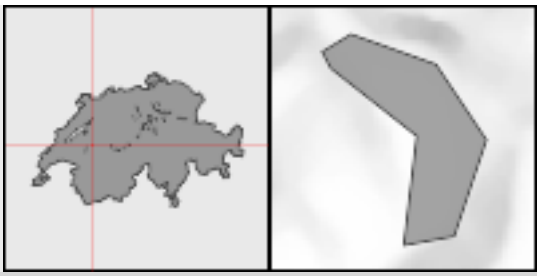

St. Silvester

Voter shares of selected parties in % (National Council elections)		
FDP/PLR inclusive LP/PL-BS	2019	10.7
CVP	2019	19.1
SP	2019	9.1
SVP	2019	46.4
EVP/CSP	2019	4.8
GLP	2019	3.1
BDP	2019	0.4
PdA/Sol.	2019	0.0
GPS	2019	4.0
Small right-wing parties	2019	0.3

St. Stephan



Population		
Residents	2019	1,330
Change in %	2010-2019	-3.1
Population density per km²	2019	21.8
Age distribution in %		
0-19 years	2019	19.2
20-64 years	2019	56.0
65 years or over	2019	24.7
Foreign nationals in %	2019	8.9
Components of population change		
Crude marriage rate	2019	4.5
Crude divorce rate	2019	2.2
Crude birth rate	2019	10.5
Crude mortality rate	2019	10.5
Private households	2019	585
Size of households in persons	2019	2.22
Area		
Total surface area in km²	2016	60.9
Settlement and urban area in %	2004/09	2.4
Change in ha	1979/85-2004/09	17
Agricultural area in %	2004/09	50.7
Change in ha	1979/85-2004/09	-58
Wooded area in %	2004/09	31.6
Unproductive area in %	2004/09	15.3
Economy		
Employed total	2018	675
Primary sector	2018	231
Secondary sector	2018	209
Tertiary sector	2018	235
Business establishments total	2018	160
Primary sector	2018	76
Secondary sector	2018	34
Tertiary sector	2018	50
Construction and housing		
Dwelling vacancy rate	2020	0.60
New housing units per 1000 residents	2018	1.5
Social security		
Social assistance rate	2019	1.05



St. Stephan

Voter shares of selected parties in % (National Council elections)		
FDP/PLR inclusive LP/PL-BS	2019	4.4
CVP	2019	0.5
SP	2019	3.4
SVP	2019	64.1
EVP/CSP	2019	0.8
GLP	2019	3.7
BDP	2019	4.4
PdA/Sol.	2019	0.1
GPS	2019	3.9
Small right-wing parties	2019	10.9

St. Ursen



Population		
Residents	2019	1,345
Change in %	2010-2019	7.5
Population density per km²	2019	85.6
Age distribution in %		
0-19 years	2019	20.8
20-64 years	2019	61.3
65 years or over	2019	17.8
Foreign nationals in %	2019	10.3
Components of population change		
Crude marriage rate	2019	4.5
Crude divorce rate	2019	1.5
Crude birth rate	2019	11.2
Crude mortality rate	2019	11.9
Private households	2019	546
Size of households in persons	2019	2.39
Area		
Total surface area in km²	2016	15.7
Settlement and urban area in %	2004/09	6.5
Change in ha	1979/85-2004/09	4
Agricultural area in %	2004/09	75.1
Change in ha	1979/85-2004/09	-6
Wooded area in %	2004/09	18.2
Unproductive area in %	2004/09	0.1
Economy		
Employed total	2018	391
Primary sector	2018	127
Secondary sector	2018	79
Tertiary sector	2018	185
Business establishments total	2018	110
Primary sector	2018	49
Secondary sector	2018	17
Tertiary sector	2018	44
Construction and housing		
Dwelling vacancy rate	2020	4.26
New housing units per 1000 residents	2018	3.0
Social security		
Social assistance rate	2019	2.60

St. Ursen



Voter shares of selected parties in % (National Council elections)

FDP/PLR inclusive LP/PL-BS	2019	9.1
CVP	2019	26.5
SP	2019	12.0
SVP	2019	25.5
EVP/CSP	2019	6.0
GLP	2019	5.9
BDP	2019	0.4
PdA/Sol.	2019	0.0
GPS	2019	12.6
Small right-wing parties	2019	0.8

Stabio



Population		
Residents	2019	4,510
Change in %	2010-2019	3.9
Population density per km²	2019	733.3
Age distribution in %		
0-19 years	2019	20.5
20-64 years	2019	59.6
65 years or over	2019	19.9
Foreign nationals in %	2019	23.0
Components of population change		
Crude marriage rate	2019	3.3
Crude divorce rate	2019	2.2
Crude birth rate	2019	6.8
Crude mortality rate	2019	7.7
Private households	2019	1,886
Size of households in persons	2019	2.36
Area		
Total surface area in km²	2016	6.2
Settlement and urban area in %	2004/09	35.4
Change in ha	1979/85-2004/09	80
Agricultural area in %	2004/09	33.9
Change in ha	1979/85-2004/09	-69
Wooded area in %	2004/09	28.9
Unproductive area in %	2004/09	1.8
Economy		
Employed total	2018	6,193
Primary sector	2018	37
Secondary sector	2018	3,106
Tertiary sector	2018	3,050
Business establishments total	2018	582
Primary sector	2018	12
Secondary sector	2018	121
Tertiary sector	2018	449
Construction and housing		
Dwelling vacancy rate	2020	2.38
New housing units per 1000 residents	2018	6.3
Social security		
Social assistance rate	2019	2.33



Stabio

Voter shares of selected parties in % (National Council elections)		
FDP/PLR inclusive LP/PL-BS	2019	21.9
CVP	2019	16.5
SP	2019	13.6
SVP	2019	9.4
EVP/CSP	2019	0.0
GLP	2019	0.5
BDP	2019	0.0
PdA/Sol.	2019	0.9
GPS	2019	11.0
Small right-wing parties	2019	21.3

Stadel

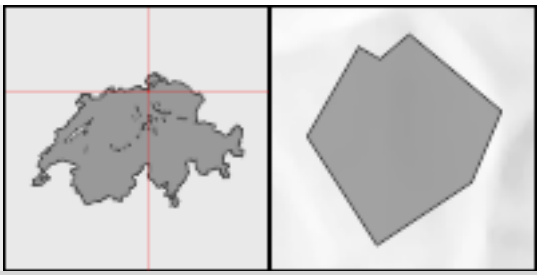

Population		
Residents	2019	2,293
Change in %	2010-2019	16.0
Population density per km²	2019	177.9
Age distribution in %		
0-19 years	2019	21.0
20-64 years	2019	62.0
65 years or over	2019	17.0
Foreign nationals in %	2019	14.1
Components of population change		
Crude marriage rate	2019	6.5
Crude divorce rate	2019	1.7
Crude birth rate	2019	8.3
Crude mortality rate	2019	7.4
Private households	2019	992
Size of households in persons	2019	2.30
Area		
Total surface area in km²	2016	12.9
Settlement and urban area in %	2004/09	11.4
Change in ha	1979/85-2004/09	29
Agricultural area in %	2004/09	57.4
Change in ha	1979/85-2004/09	-31
Wooded area in %	2004/09	30.4
Unproductive area in %	2004/09	0.9
Economy		
Employed total	2018	497
Primary sector	2018	88
Secondary sector	2018	58
Tertiary sector	2018	351
Business establishments total	2018	147
Primary sector	2018	35
Secondary sector	2018	16
Tertiary sector	2018	96
Construction and housing		
Dwelling vacancy rate	2020	1.74
New housing units per 1000 residents	2018	0.4
Social security		
Social assistance rate	2019	1.09

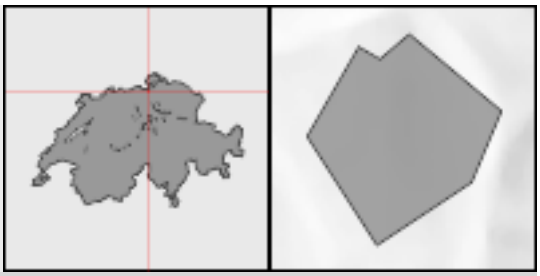

Stadel

Voter shares of selected parties in % (National Council elections)		
FDP/PLR inclusive LP/PL-BS	2019	10.4
CVP	2019	3.7
SP	2019	6.6
SVP	2019	52.1
EVP/CSP	2019	2.1
GLP	2019	8.3
BDP	2019	1.8
PdA/Sol.	2019	0.0
GPS	2019	10.2
Small right-wing parties	2019	3.9

Stäfa

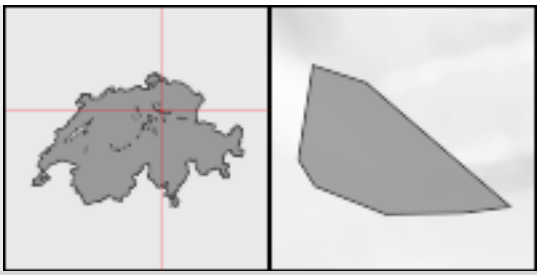

Population		
Residents	2019	14,718
Change in %	2010-2019	5.6
Population density per km²	2019	1,713.4
Age distribution in %		
0-19 years	2019	18.9
20-64 years	2019	58.1
65 years or over	2019	23.0
Foreign nationals in %	2019	19.3
Components of population change		
Crude marriage rate	2019	4.5
Crude divorce rate	2019	2.5
Crude birth rate	2019	9.0
Crude mortality rate	2019	8.4
Private households	2019	6,655
Size of households in persons	2019	2.18
Area		
Total surface area in km²	2016	8.6
Settlement and urban area in %	2004/09	38.8
Change in ha	1979/85-2004/09	48
Agricultural area in %	2004/09	41.9
Change in ha	1979/85-2004/09	-42
Wooded area in %	2004/09	18.2
Unproductive area in %	2004/09	1.0
Economy		
Employed total	2018	6,193
Primary sector	2018	79
Secondary sector	2018	2,467
Tertiary sector	2018	3,647
Business establishments total	2018	1,057
Primary sector	2018	27
Secondary sector	2018	126
Tertiary sector	2018	904
Construction and housing		
Dwelling vacancy rate	2020	1.04
New housing units per 1000 residents	2018	3.3
Social security		
Social assistance rate	2019	1.79

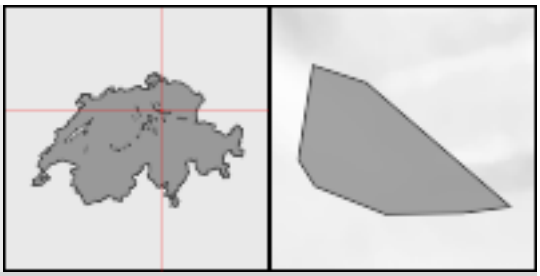

Stäfa

Voter shares of selected parties in % (National Council elections)		
FDP/PLR inclusive LP/PL-BS	2019	16.9
CVP	2019	4.2
SP	2019	17.3
SVP	2019	25.1
EVP/CSP	2019	3.0
GLP	2019	16.9
BDP	2019	1.1
PdA/Sol.	2019	0.2
GPS	2019	12.2
Small right-wing parties	2019	2.0

Staffelbach

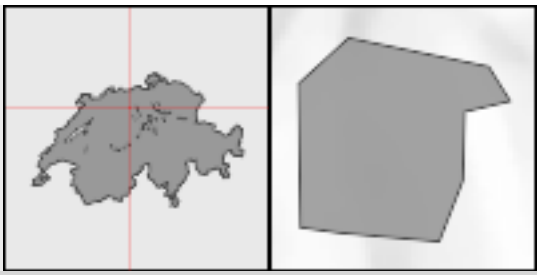

Population		
Residents	2019	1,301
Change in %	2010-2019	25.0
Population density per km²	2019	145.7
Age distribution in %		
0-19 years	2019	19.9
20-64 years	2019	66.0
65 years or over	2019	14.1
Foreign nationals in %	2019	13.9
Components of population change		
Crude marriage rate	2019	3.1
Crude divorce rate	2019	1.5
Crude birth rate	2019	7.7
Crude mortality rate	2019	12.4
Private households	2019	565
Size of households in persons	2019	2.28
Area		
Total surface area in km²	2016	8.9
Settlement and urban area in %	2004/09	7.0
Change in ha	1979/85-2004/09	20
Agricultural area in %	2004/09	53.2
Change in ha	1979/85-2004/09	-19
Wooded area in %	2004/09	39.2
Unproductive area in %	2004/09	0.6
Economy		
Employed total	2018	377
Primary sector	2018	63
Secondary sector	2018	157
Tertiary sector	2018	157
Business establishments total	2018	94
Primary sector	2018	24
Secondary sector	2018	11
Tertiary sector	2018	59
Construction and housing		
Dwelling vacancy rate	2020	7.32
New housing units per 1000 residents	2018	20.2
Social security		
Social assistance rate	2019	2.34

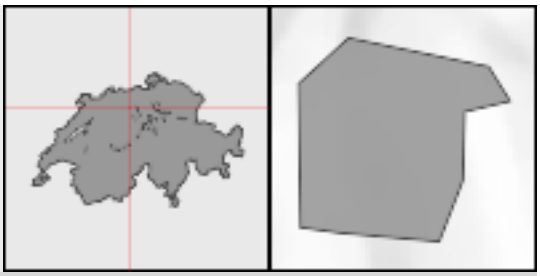

Staffelbach

Voter shares of selected parties in % (National Council elections)		
FDP/PLR inclusive LP/PL-BS	2019	8.2
CVP	2019	5.1
SP	2019	9.9
SVP	2019	53.2
EVP/CSP	2019	4.8
GLP	2019	7.1
BDP	2019	4.7
PdA/Sol.	2019	0.0
GPS	2019	5.0
Small right-wing parties	2019	0.9

Stalden (VS)

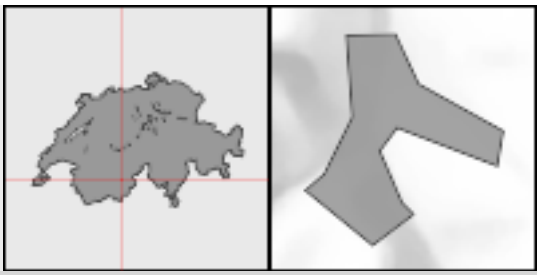

Population		
Residents	2019	1,062
Change in %	2010-2019	-4.7
Population density per km²	2019	101.0
Age distribution in %		
0-19 years	2019	14.8
20-64 years	2019	61.6
65 years or over	2019	23.6
Foreign nationals in %	2019	8.9
Components of population change		
Crude marriage rate	2019	7.4
Crude divorce rate	2019	0.9
Crude birth rate	2019	7.4
Crude mortality rate	2019	14.9
Private households	2019	475
Size of households in persons	2019	2.21
Area		
Total surface area in km²	2016	10.5
Settlement and urban area in %	2004/09	5.8
Change in ha	1979/85-2004/09	4
Agricultural area in %	2004/09	10.9
Change in ha	1979/85-2004/09	-5
Wooded area in %	2004/09	72.2
Unproductive area in %	2004/09	11.1
Economy		
Employed total	2018	363
Primary sector	2018	41
Secondary sector	2018	139
Tertiary sector	2018	183
Business establishments total	2018	79
Primary sector	2018	12
Secondary sector	2018	20
Tertiary sector	2018	47
Construction and housing		
Dwelling vacancy rate	2020	2.55
New housing units per 1000 residents	2018	0.0
Social security		
Social assistance rate	2019	1.10

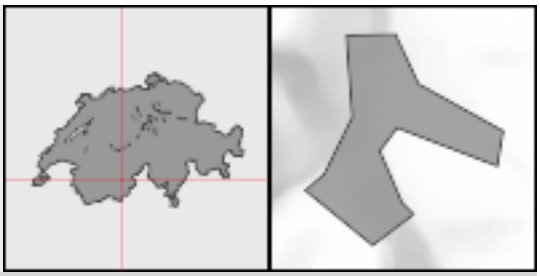

Stalden (VS)

Voter shares of selected parties in % (National Council elections)		
FDP/PLR inclusive LP/PL-BS	2019	1.5
CVP	2019	62.4
SP	2019	2.7
SVP	2019	30.1
EVP/CSP	2019	0.0
GLP	2019	0.7
BDP	2019	0.0
PdA/Sol.	2019	0.0
GPS	2019	2.6
Small right-wing parties	2019	0.0

Staldenried

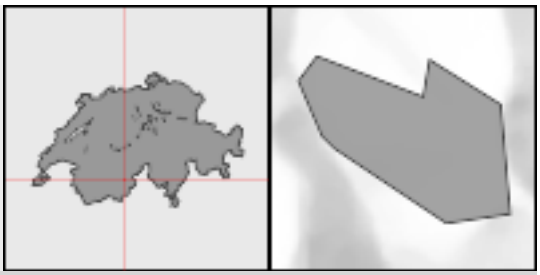

Population		
Residents	2019	537
Change in %	2010-2019	-3.6
Population density per km²	2019	37.6
Age distribution in %		
0-19 years	2019	15.6
20-64 years	2019	60.9
65 years or over	2019	23.5
Foreign nationals in %	2019	2.4
Components of population change		
Crude marriage rate	2019	3.7
Crude divorce rate	2019	3.7
Crude birth rate	2019	9.3
Crude mortality rate	2019	11.2
Private households	2019	224
Size of households in persons	2019	2.38
Area		
Total surface area in km²	2016	14.3
Settlement and urban area in %	2004/09	2.8
Change in ha	1979/85-2004/09	8
Agricultural area in %	2004/09	20.2
Change in ha	1979/85-2004/09	-36
Wooded area in %	2004/09	45.4
Unproductive area in %	2004/09	31.6
Economy		
Employed total	2018	91
Primary sector	2018	31
Secondary sector	2018	13
Tertiary sector	2018	47
Business establishments total	2018	44
Primary sector	2018	13
Secondary sector	2018	8
Tertiary sector	2018	23
Construction and housing		
Dwelling vacancy rate	2020	2.24
New housing units per 1000 residents	2018	0.0
Social security		
Social assistance rate	2019	X

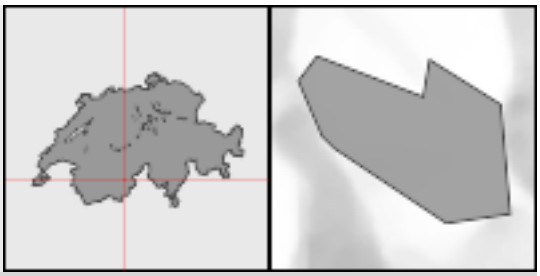

Staldenried

Voter shares of selected parties in % (National Council elections)		
FDP/PLR inclusive LP/PL-BS	2019	1.5
CVP	2019	64.1
SP	2019	10.9
SVP	2019	21.1
EVP/CSP	2019	0.0
GLP	2019	1.0
BDP	2019	0.0
PdA/Sol.	2019	0.0
GPS	2019	1.4
Small right-wing parties	2019	0.0

Stallikon



Population		
Residents	2019	3,755
Change in %	2010-2019	18.8
Population density per km²	2019	312.4
Age distribution in %		
0-19 years	2019	21.4
20-64 years	2019	62.4
65 years or over	2019	16.3
Foreign nationals in %	2019	22.3
Components of population change		
Crude marriage rate	2019	4.6
Crude divorce rate	2019	0.8
Crude birth rate	2019	9.7
Crude mortality rate	2019	6.7
Private households	2019	1,554
Size of households in persons	2019	2.41
Area		
Total surface area in km²	2016	12.0
Settlement and urban area in %	2004/09	11.1
Change in ha	1979/85-2004/09	45
Agricultural area in %	2004/09	38.0
Change in ha	1979/85-2004/09	-41
Wooded area in %	2004/09	49.8
Unproductive area in %	2004/09	1.1
Economy		
Employed total	2018	775
Primary sector	2018	38
Secondary sector	2018	155
Tertiary sector	2018	582
Business establishments total	2018	189
Primary sector	2018	15
Secondary sector	2018	25
Tertiary sector	2018	149
Construction and housing		
Dwelling vacancy rate	2020	1.13
New housing units per 1000 residents	2018	0.5
Social security		
Social assistance rate	2019	1.14



Stallikon

Voter shares of selected parties in % (National Council elections)		
FDP/PLR inclusive LP/PL-BS	2019	14.7
CVP	2019	4.6
SP	2019	14.3
SVP	2019	35.6
EVP/CSP	2019	1.8
GLP	2019	15.7
BDP	2019	1.0
PdA/Sol.	2019	0.1
GPS	2019	10.6
Small right-wing parties	2019	0.2

Stammheim

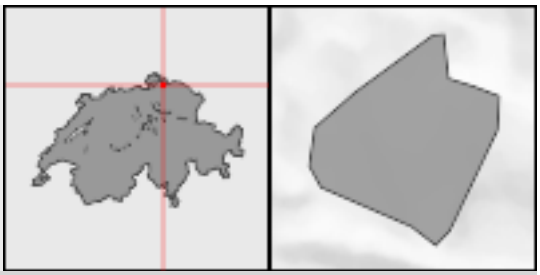

Population		
Residents	2019	2,790
Change in %	2010-2019	5.5
Population density per km²	2019	116.4
Age distribution in %		
0-19 years	2019	21.2
20-64 years	2019	57.8
65 years or over	2019	21.0
Foreign nationals in %	2019	9.0
Components of population change		
Crude marriage rate	2019	2.5
Crude divorce rate	2019	2.9
Crude birth rate	2019	7.2
Crude mortality rate	2019	8.3
Private households	2019	1,141
Size of households in persons	2019	2.42
Area		
Total surface area in km²	2016	24.0
Settlement and urban area in %	2004/09	9.1
Change in ha	1979/85-2004/09	19
Agricultural area in %	2004/09	55.8
Change in ha	1979/85-2004/09	-29
Wooded area in %	2004/09	34.6
Unproductive area in %	2004/09	0.6
Economy		
Employed total	2018	1,246
Primary sector	2018	273
Secondary sector	2018	433
Tertiary sector	2018	540
Business establishments total	2018	277
Primary sector	2018	82
Secondary sector	2018	55
Tertiary sector	2018	140
Construction and housing		
Dwelling vacancy rate	2020	0.92
New housing units per 1000 residents	2018	6.6
Social security		
Social assistance rate	2019	1.46

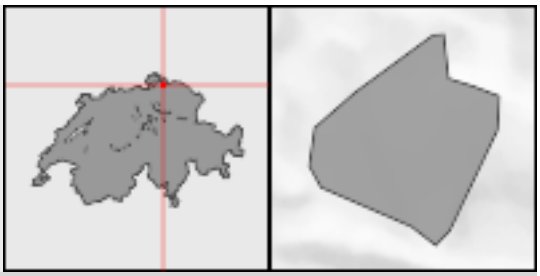

Stammheim

Voter shares of selected parties in % (National Council elections)		
FDP/PLR inclusive LP/PL-BS	2019	20.4
CVP	2019	2.1
SP	2019	9.7
SVP	2019	37.1
EVP/CSP	2019	3.8
GLP	2019	10.1
BDP	2019	2.4
PdA/Sol.	2019	0.0
GPS	2019	10.3
Small right-wing parties	2019	2.4

Stans

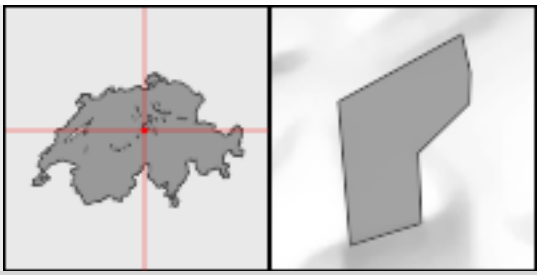

Population		
Residents	2019	8,254
Change in %	2010-2019	3.7
Population density per km²	2019	744.9
Age distribution in %		
0-19 years	2019	18.2
20-64 years	2019	61.4
65 years or over	2019	20.4
Foreign nationals in %	2019	14.5
Components of population change		
Crude marriage rate	2019	3.8
Crude divorce rate	2019	2.3
Crude birth rate	2019	7.2
Crude mortality rate	2019	9.5
Private households	2019	3,595
Size of households in persons	2019	2.23
Area		
Total surface area in km²	2016	11.1
Settlement and urban area in %	2004/09	20.9
Change in ha	1979/85-2004/09	69
Agricultural area in %	2004/09	40.1
Change in ha	1979/85-2004/09	-69
Wooded area in %	2004/09	36.7
Unproductive area in %	2004/09	2.3
Economy		
Employed total	2018	10,176
Primary sector	2018	88
Secondary sector	2018	3,471
Tertiary sector	2018	6,617
Business establishments total	2018	1,030
Primary sector	2018	30
Secondary sector	2018	128
Tertiary sector	2018	872
Construction and housing		
Dwelling vacancy rate	2020	1.18
New housing units per 1000 residents	2018	3.6
Social security		
Social assistance rate	2019	1.16

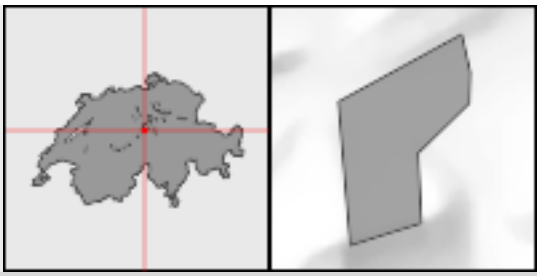

Stans

Voter shares of selected parties in % (National Council elections)		
FDP/PLR inclusive LP/PL-BS	2019	0.0
CVP	2019	45.2
SP	2019	0.0
SVP	2019	54.8
EVP/CSP	2019	0.0
GLP	2019	0.0
BDP	2019	0.0
PdA/Sol.	2019	0.0
GPS	2019	0.0
Small right-wing parties	2019	0.0

Stansstad



Population		
Residents	2019	4,624
Change in %	2010-2019	4.0
Population density per km²	2019	509.8
Age distribution in %		
0-19 years	2019	14.7
20-64 years	2019	59.5
65 years or over	2019	25.8
Foreign nationals in %	2019	19.2
Components of population change		
Crude marriage rate	2019	3.7
Crude divorce rate	2019	2.2
Crude birth rate	2019	9.8
Crude mortality rate	2019	10.2
Private households	2019	2,210
Size of households in persons	2019	2.06
Area		
Total surface area in km²	2016	9.1
Settlement and urban area in %	2004/09	15.6
Change in ha	1979/85-2004/09	20
Agricultural area in %	2004/09	32.7
Change in ha	1979/85-2004/09	-17
Wooded area in %	2004/09	49.8
Unproductive area in %	2004/09	1.9
Economy		
Employed total	2018	2,238
Primary sector	2018	54
Secondary sector	2018	485
Tertiary sector	2018	1,699
Business establishments total	2018	415
Primary sector	2018	23
Secondary sector	2018	56
Tertiary sector	2018	336
Construction and housing		
Dwelling vacancy rate	2020	1.07
New housing units per 1000 residents	2018	3.8
Social security		
Social assistance rate	2019	0.66

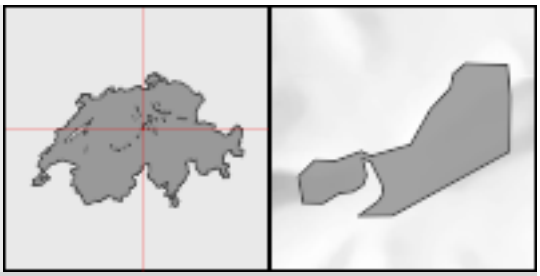

Stansstad

Voter shares of selected parties in % (National Council elections)		
FDP/PLR inclusive LP/PL-BS	2019	0.0
CVP	2019	37.7
SP	2019	0.0
SVP	2019	62.3
EVP/CSP	2019	0.0
GLP	2019	0.0
BDP	2019	0.0
PdA/Sol.	2019	0.0
GPS	2019	0.0
Small right-wing parties	2019	0.0

Starrkirch-Wil

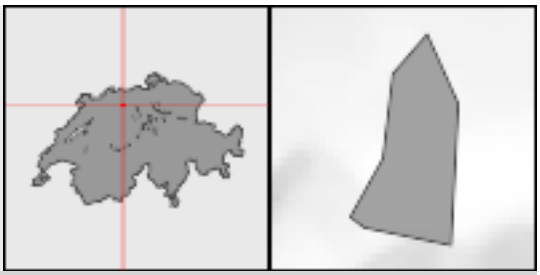

Population		
Residents	2019	1,710
Change in %	2010-2019	7.5
Population density per km²	2019	924.3
Age distribution in %		
0-19 years	2019	20.8
20-64 years	2019	59.6
65 years or over	2019	19.6
Foreign nationals in %	2019	12.9
Components of population change		
Crude marriage rate	2019	3.5
Crude divorce rate	2019	1.2
Crude birth rate	2019	8.2
Crude mortality rate	2019	10.5
Private households	2019	716
Size of households in persons	2019	2.37
Area		
Total surface area in km²	2016	1.9
Settlement and urban area in %	2004/09	29.3
Change in ha	1979/85-2004/09	12
Agricultural area in %	2004/09	21.7
Change in ha	1979/85-2004/09	-12
Wooded area in %	2004/09	48.9
Unproductive area in %	2004/09	0.0
Economy		
Employed total	2018	321
Primary sector	2018	5
Secondary sector	2018	29
Tertiary sector	2018	287
Business establishments total	2018	X
Primary sector	2018	X
Secondary sector	2018	10
Tertiary sector	2018	45
Construction and housing		
Dwelling vacancy rate	2020	1.79
New housing units per 1000 residents	2018	0.0
Social security		
Social assistance rate	2019	1.11

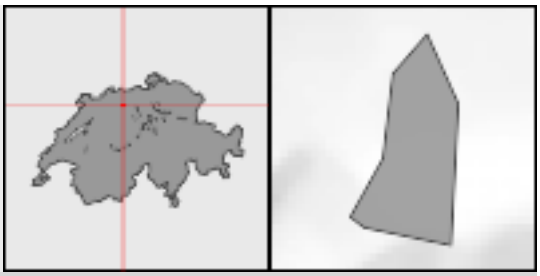

Starrkirch-Wil

Voter shares of selected parties in % (National Council elections)		
FDP/PLR inclusive LP/PL-BS	2019	25.6
CVP	2019	9.3
SP	2019	25.6
SVP	2019	17.3
EVP/CSP	2019	1.5
GLP	2019	5.6
BDP	2019	1.0
PdA/Sol.	2019	0.0
GPS	2019	13.4
Small right-wing parties	2019	0.1

Staufen

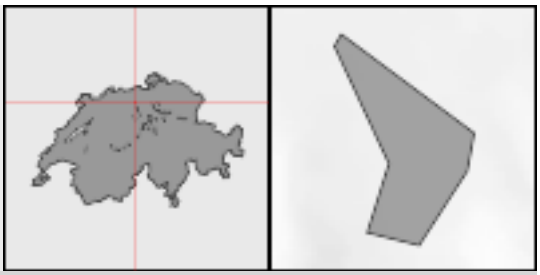

Population		
Residents	2019	3,876
Change in %	2010-2019	49.8
Population density per km²	2019	1,082.7
Age distribution in %		
0-19 years	2019	19.8
20-64 years	2019	64.9
65 years or over	2019	15.4
Foreign nationals in %	2019	18.5
Components of population change		
Crude marriage rate	2019	5.5
Crude divorce rate	2019	2.2
Crude birth rate	2019	16.9
Crude mortality rate	2019	5.5
Private households	2019	1,754
Size of households in persons	2019	2.19
Area		
Total surface area in km²	2016	3.6
Settlement and urban area in %	2004/09	27.2
Change in ha	1979/85-2004/09	5
Agricultural area in %	2004/09	40.8
Change in ha	1979/85-2004/09	-5
Wooded area in %	2004/09	32.0
Unproductive area in %	2004/09	0.0
Economy		
Employed total	2018	655
Primary sector	2018	17
Secondary sector	2018	103
Tertiary sector	2018	535
Business establishments total	2018	156
Primary sector	2018	5
Secondary sector	2018	22
Tertiary sector	2018	129
Construction and housing		
Dwelling vacancy rate	2020	2.86
New housing units per 1000 residents	2018	24.7
Social security		
Social assistance rate	2019	0.75

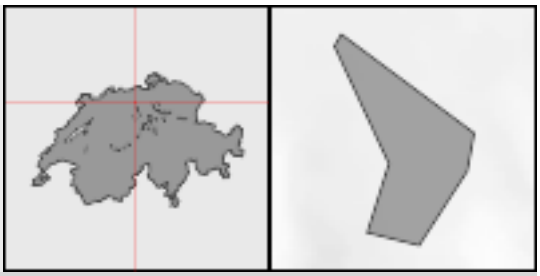

Staufen

Voter shares of selected parties in % (National Council elections)		
FDP/PLR inclusive LP/PL-BS	2019	13.7
CVP	2019	8.2
SP	2019	15.0
SVP	2019	27.3
EVP/CSP	2019	4.7
GLP	2019	12.0
BDP	2019	4.1
PdA/Sol.	2019	0.0
GPS	2019	11.3
Small right-wing parties	2019	1.0

Steckborn



Population		
Residents	2019	3,746
Change in %	2010-2019	7.6
Population density per km²	2019	426.7
Age distribution in %		
0-19 years	2019	17.6
20-64 years	2019	58.4
65 years or over	2019	24.0
Foreign nationals in %	2019	27.1
Components of population change		
Crude marriage rate	2019	6.9
Crude divorce rate	2019	1.1
Crude birth rate	2019	7.2
Crude mortality rate	2019	9.3
Private households	2019	1,781
Size of households in persons	2019	2.07
Area		
Total surface area in km²	2016	8.8
Settlement and urban area in %	2004/09	18.2
Change in ha	1979/85-2004/09	20
Agricultural area in %	2004/09	33.8
Change in ha	1979/85-2004/09	-20
Wooded area in %	2004/09	47.9
Unproductive area in %	2004/09	0.1
Economy		
Employed total	2018	1,461
Primary sector	2018	46
Secondary sector	2018	469
Tertiary sector	2018	946
Business establishments total	2018	263
Primary sector	2018	17
Secondary sector	2018	30
Tertiary sector	2018	216
Construction and housing		
Dwelling vacancy rate	2020	2.72
New housing units per 1000 residents	2018	1.9
Social security		
Social assistance rate	2019	1.44



Steckborn

Voter shares of selected parties in % (National Council elections)		
FDP/PLR inclusive LP/PL-BS	2019	12.7
CVP	2019	9.5
SP	2019	16.8
SVP	2019	33.8
EVP/CSP	2019	1.8
GLP	2019	7.8
BDP	2019	1.9
PdA/Sol.	2019	0.0
GPS	2019	14.9
Small right-wing parties	2019	0.8

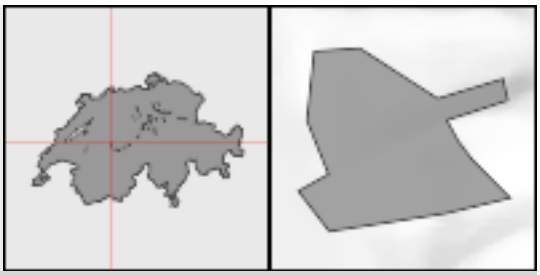

Steffisburg

Population		
Residents	2019	15,929
Change in %	2010-2019	1.5
Population density per km²	2019	1,075.6
Age distribution in %		
0-19 years	2019	18.2
20-64 years	2019	58.4
65 years or over	2019	23.4
Foreign nationals in %	2019	10.6
Components of population change		
Crude marriage rate	2019	4.5
Crude divorce rate	2019	1.3
Crude birth rate	2019	7.5
Crude mortality rate	2019	10.0
Private households	2019	7,390
Size of households in persons	2019	2.11
Area		
Total surface area in km²	2016	14.8
Settlement and urban area in %	2004/09	25.6
Change in ha	1979/85-2004/09	60
Agricultural area in %	2004/09	44.9
Change in ha	1979/85-2004/09	-59
Wooded area in %	2004/09	28.4
Unproductive area in %	2004/09	1.1
Economy		
Employed total	2018	6,415
Primary sector	2018	187
Secondary sector	2018	1,863
Tertiary sector	2018	4,365
Business establishments total	2018	833
Primary sector	2018	56
Secondary sector	2018	129
Tertiary sector	2018	648
Construction and housing		
Dwelling vacancy rate	2020	0.43
New housing units per 1000 residents	2018	1.0
Social security		
Social assistance rate	2019	2.83

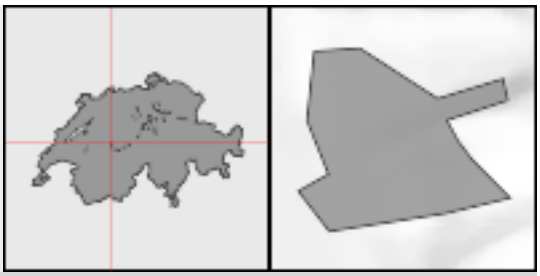

Steffisburg

Voter shares of selected parties in % (National Council elections)		
FDP/PLR inclusive LP/PL-BS	2019	8.4
CVP	2019	1.2
SP	2019	12.8
SVP	2019	30.5
EVP/CSP	2019	8.8
GLP	2019	9.9
BDP	2019	7.2
PdA/Sol.	2019	0.4
GPS	2019	11.3
Small right-wing parties	2019	5.4

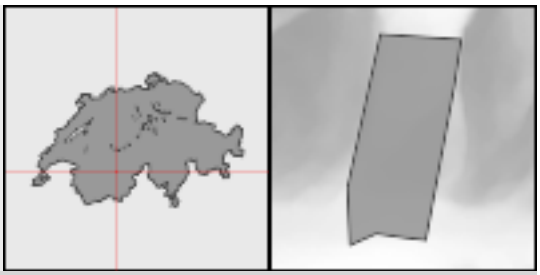

Steg-Hohtenn

Population		
Residents	2019	1,603
Change in %	2010-2019	0.5
Population density per km²	2019	114.3
Age distribution in %		
0-19 years	2019	17.7
20-64 years	2019	60.0
65 years or over	2019	22.4
Foreign nationals in %	2019	13.7
Components of population change		
Crude marriage rate	2019	6.3
Crude divorce rate	2019	3.1
Crude birth rate	2019	6.9
Crude mortality rate	2019	10.6
Private households	2019	730
Size of households in persons	2019	2.17
Area		
Total surface area in km²	2016	14.0
Settlement and urban area in %	2004/09	11.3
Change in ha	1979/85-2004/09	47
Agricultural area in %	2004/09	8.3
Change in ha	1979/85-2004/09	-37
Wooded area in %	2004/09	40.1
Unproductive area in %	2004/09	40.3
Economy		
Employed total	2018	945
Primary sector	2018	36
Secondary sector	2018	400
Tertiary sector	2018	509
Business establishments total	2018	118
Primary sector	2018	15
Secondary sector	2018	29
Tertiary sector	2018	74
Construction and housing		
Dwelling vacancy rate	2020	2.26
New housing units per 1000 residents	2018	2.5
Social security		
Social assistance rate	2019	1.26

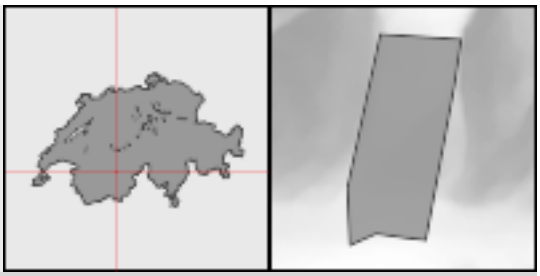

Steg-Hohtenn

Voter shares of selected parties in % (National Council elections)		
FDP/PLR inclusive LP/PL-BS	2019	0.9
CVP	2019	64.6
SP	2019	4.3
SVP	2019	27.0
EVP/CSP	2019	0.1
GLP	2019	0.3
BDP	2019	0.0
PdA/Sol.	2019	0.0
GPS	2019	2.8
Small right-wing parties	2019	0.0

Stein (AG)



Population		
Residents	2019	3,184
Change in %	2010-2019	11.8
Population density per km²	2019	1,133.1
Age distribution in %		
0-19 years	2019	18.9
20-64 years	2019	63.6
65 years or over	2019	17.5
Foreign nationals in %	2019	40.6
Components of population change		
Crude marriage rate	2019	3.4
Crude divorce rate	2019	1.9
Crude birth rate	2019	12.5
Crude mortality rate	2019	8.8
Private households	2019	1,402
Size of households in persons	2019	2.22
Area		
Total surface area in km²	2016	2.8
Settlement and urban area in %	2004/09	39.1
Change in ha	1979/85-2004/09	23
Agricultural area in %	2004/09	28.5
Change in ha	1979/85-2004/09	-22
Wooded area in %	2004/09	22.1
Unproductive area in %	2004/09	10.3
Economy		
Employed total	2018	3,475
Primary sector	2018	6
Secondary sector	2018	1,997
Tertiary sector	2018	1,472
Business establishments total	2018	X
Primary sector	2018	X
Secondary sector	2018	26
Tertiary sector	2018	158
Construction and housing		
Dwelling vacancy rate	2020	0.65
New housing units per 1000 residents	2018	1.3
Social security		
Social assistance rate	2019	2.69



Stein (AG)

Voter shares of selected parties in % (National Council elections)		
FDP/PLR inclusive LP/PL-BS	2019	15.3
CVP	2019	15.9
SP	2019	18.7
SVP	2019	30.1
EVP/CSP	2019	1.7
GLP	2019	5.8
BDP	2019	1.7
PdA/Sol.	2019	0.0
GPS	2019	6.2
Small right-wing parties	2019	1.0

Stein (AR)



Population		
Residents	2019	1,387
Change in %	2010-2019	2.1
Population density per km²	2019	148.2
Age distribution in %		
0-19 years	2019	22.9
20-64 years	2019	59.0
65 years or over	2019	18.1
Foreign nationals in %	2019	6.1
Components of population change		
Crude marriage rate	2019	3.6
Crude divorce rate	2019	2.1
Crude birth rate	2019	7.8
Crude mortality rate	2019	12.1
Private households	2019	558
Size of households in persons	2019	2.46
Area		
Total surface area in km²	2016	9.4
Settlement and urban area in %	2004/09	9.0
Change in ha	1979/85-2004/09	17
Agricultural area in %	2004/09	66.3
Change in ha	1979/85-2004/09	-13
Wooded area in %	2004/09	23.3
Unproductive area in %	2004/09	1.4
Economy		
Employed total	2018	528
Primary sector	2018	88
Secondary sector	2018	68
Tertiary sector	2018	372
Business establishments total	2018	142
Primary sector	2018	41
Secondary sector	2018	24
Tertiary sector	2018	77
Construction and housing		
Dwelling vacancy rate	2020	1.82
New housing units per 1000 residents	2018	2.1
Social security		
Social assistance rate	2019	X



Stein (AR)

Voter shares of selected parties in % (National Council elections)		
FDP/PLR inclusive LP/PL-BS	2019	44.3
CVP	2019	0.0
SP	2019	0.0
SVP	2019	55.1
EVP/CSP	2019	0.0
GLP	2019	0.0
BDP	2019	0.0
PdA/Sol.	2019	0.0
GPS	2019	0.0
Small right-wing parties	2019	0.0

Schweizerische Eidgenossenschaft
Confédération suisse
Confederazione Svizzera
Confederaziun svizra

Eidgenössisches Departement des Innern EDI
Département fédéral de l'intérieur DFI
Bundesamt für Statistik BFS
Office fédéral de la statistique OFS

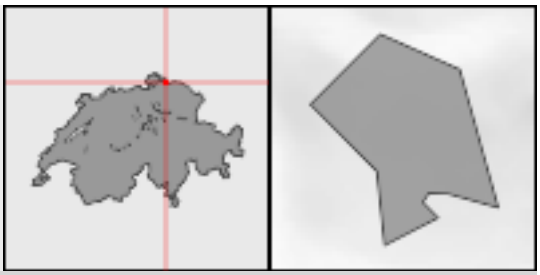

Stein am Rhein

Population		
Residents	2019	3,505
Change in %	2010-2019	9.2
Population density per km²	2019	606.4
Age distribution in %		
0-19 years	2019	16.5
20-64 years	2019	57.3
65 years or over	2019	26.2
Foreign nationals in %	2019	23.2
Components of population change		
Crude marriage rate	2019	5.2
Crude divorce rate	2019	3.2
Crude birth rate	2019	8.4
Crude mortality rate	2019	11.3
Private households	2019	1,698
Size of households in persons	2019	2.04
Area		
Total surface area in km²	2016	5.8
Settlement and urban area in %	2004/09	24.9
Change in ha	1979/85-2004/09	21
Agricultural area in %	2004/09	29.6
Change in ha	1979/85-2004/09	-18
Wooded area in %	2004/09	39.5
Unproductive area in %	2004/09	6.0
Economy		
Employed total	2018	1,614
Primary sector	2018	38
Secondary sector	2018	599
Tertiary sector	2018	977
Business establishments total	2018	319
Primary sector	2018	14
Secondary sector	2018	45
Tertiary sector	2018	260
Construction and housing		
Dwelling vacancy rate	2020	1.77
New housing units per 1000 residents	2018	23.1
Social security		
Social assistance rate	2019	2.58



Stein am Rhein

Voter shares of selected parties in % (National Council elections)		
FDP/PLR inclusive LP/PL-BS	2019	10.9
CVP	2019	2.6
SP	2019	24.8
SVP	2019	41.0
EVP/CSP	2019	2.9
GLP	2019	7.8
BDP	2019	0.0
PdA/Sol.	2019	0.0
GPS	2019	6.5
Small right-wing parties	2019	2.1

Steinach

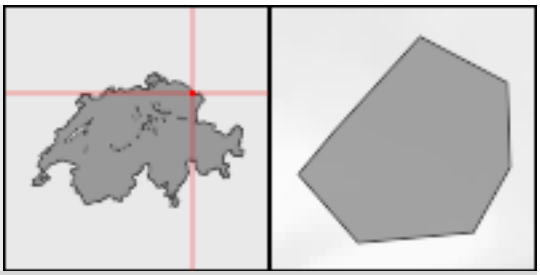

Population		
Residents	2019	3,608
Change in %	2010-2019	9.6
Population density per km²	2019	803.6
Age distribution in %		
0-19 years	2019	19.1
20-64 years	2019	60.0
65 years or over	2019	20.9
Foreign nationals in %	2019	24.4
Components of population change		
Crude marriage rate	2019	4.7
Crude divorce rate	2019	3.3
Crude birth rate	2019	10.3
Crude mortality rate	2019	9.1
Private households	2019	1,598
Size of households in persons	2019	2.22
Area		
Total surface area in km²	2016	4.5
Settlement and urban area in %	2004/09	31.8
Change in ha	1979/85-2004/09	40
Agricultural area in %	2004/09	61.6
Change in ha	1979/85-2004/09	-39
Wooded area in %	2004/09	5.3
Unproductive area in %	2004/09	1.3
Economy		
Employed total	2018	2,059
Primary sector	2018	79
Secondary sector	2018	1,450
Tertiary sector	2018	530
Business establishments total	2018	211
Primary sector	2018	20
Secondary sector	2018	51
Tertiary sector	2018	140
Construction and housing		
Dwelling vacancy rate	2020	1.29
New housing units per 1000 residents	2018	1.9
Social security		
Social assistance rate	2019	1.64

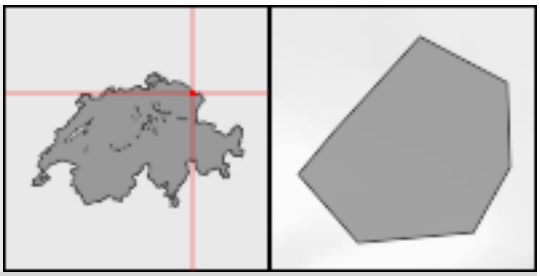

Steinach

Voter shares of selected parties in % (National Council elections)		
FDP/PLR inclusive LP/PL-BS	2019	13.4
CVP	2019	19.2
SP	2019	12.0
SVP	2019	36.9
EVP/CSP	2019	1.6
GLP	2019	5.7
BDP	2019	0.2
PdA/Sol.	2019	0.0
GPS	2019	8.8
Small right-wing parties	2019	0.8

Schweizerische Eidgenossenschaft
Confédération suisse
Confederazione Svizzera
Confederaziun svizra

Eidgenössisches Departement des Innern EDI
Département fédéral de l'intérieur DFI
Bundesamt für Statistik BFS
Office fédéral de la statistique OFS

Steinen

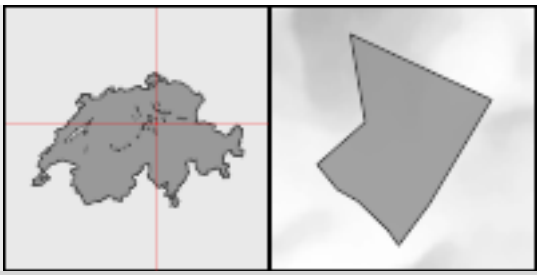

Population		
Residents	2019	3,608
Change in %	2010-2019	13.4
Population density per km²	2019	304.5
Age distribution in %		
0-19 years	2019	22.3
20-64 years	2019	61.9
65 years or over	2019	15.9
Foreign nationals in %	2019	9.1
Components of population change		
Crude marriage rate	2019	3.4
Crude divorce rate	2019	1.4
Crude birth rate	2019	12.8
Crude mortality rate	2019	7.7
Private households	2019	1,474
Size of households in persons	2019	2.42
Area		
Total surface area in km²	2016	11.9
Settlement and urban area in %	2004/09	11.3
Change in ha	1979/85-2004/09	35
Agricultural area in %	2004/09	52.1
Change in ha	1979/85-2004/09	-30
Wooded area in %	2004/09	21.3
Unproductive area in %	2004/09	15.3
Economy		
Employed total	2018	1,265
Primary sector	2018	149
Secondary sector	2018	414
Tertiary sector	2018	702
Business establishments total	2018	258
Primary sector	2018	53
Secondary sector	2018	53
Tertiary sector	2018	152
Construction and housing		
Dwelling vacancy rate	2020	0.79
New housing units per 1000 residents	2018	11.6
Social security		
Social assistance rate	2019	0.61

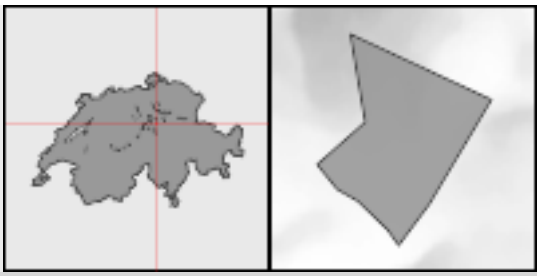

Steinen

Voter shares of selected parties in % (National Council elections)		
FDP/PLR inclusive LP/PL-BS	2019	19.4
CVP	2019	23.1
SP	2019	14.8
SVP	2019	34.8
EVP/CSP	2019	0.8
GLP	2019	3.6
BDP	2019	0.0
PdA/Sol.	2019	0.0
GPS	2019	3.4
Small right-wing parties	2019	0.0

Schweizerische Eidgenossenschaft
Confédération suisse
Confederazione Svizzera
Confederaziun svizra

Eidgenössisches Departement des Innern EDI
Département fédéral de l'intérieur DFI
Bundesamt für Statistik BFS
Office fédéral de la statistique OFS

Steinerberg

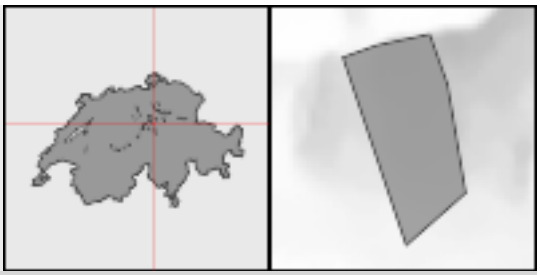

Population		
Residents	2019	939
Change in %	2010-2019	8.7
Population density per km²	2019	135.7
Age distribution in %		
0-19 years	2019	21.1
20-64 years	2019	62.0
65 years or over	2019	16.9
Foreign nationals in %	2019	9.7
Components of population change		
Crude marriage rate	2019	4.2
Crude divorce rate	2019	2.1
Crude birth rate	2019	6.4
Crude mortality rate	2019	13.8
Private households	2019	379
Size of households in persons	2019	2.44
Area		
Total surface area in km²	2016	6.9
Settlement and urban area in %	2004/09	6.2
Change in ha	1979/85-2004/09	13
Agricultural area in %	2004/09	64.2
Change in ha	1979/85-2004/09	12
Wooded area in %	2004/09	29.0
Unproductive area in %	2004/09	0.6
Economy		
Employed total	2018	358
Primary sector	2018	98
Secondary sector	2018	50
Tertiary sector	2018	210
Business establishments total	2018	89
Primary sector	2018	36
Secondary sector	2018	14
Tertiary sector	2018	39
Construction and housing		
Dwelling vacancy rate	2020	0.24
New housing units per 1000 residents	2018	0.0
Social security		
Social assistance rate	2019	X

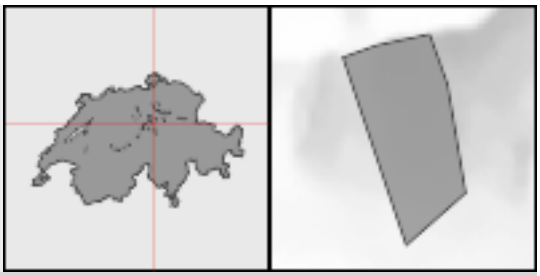

Steinerberg

Voter shares of selected parties in % (National Council elections)		
FDP/PLR inclusive LP/PL-BS	2019	14.7
CVP	2019	13.5
SP	2019	7.8
SVP	2019	56.4
EVP/CSP	2019	0.9
GLP	2019	4.3
BDP	2019	0.0
PdA/Sol.	2019	0.0
GPS	2019	2.4
Small right-wing parties	2019	0.0

Schweizerische Eidgenossenschaft
Confédération suisse
Confederazione Svizzera
Confederaziun svizra

Eidgenössisches Departement des Innern EDI
Département fédéral de l'intérieur DFI
Bundesamt für Statistik BFS
Office fédéral de la statistique OFS

Steinhausen

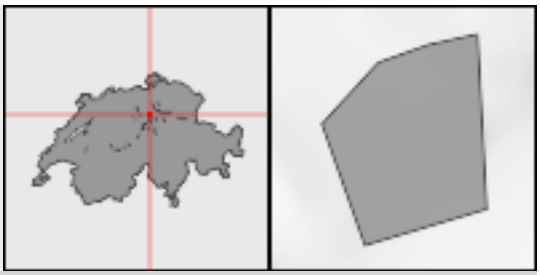

Population		
Residents	2019	10,129
Change in %	2010-2019	11.4
Population density per km²	2019	2,009.7
Age distribution in %		
0-19 years	2019	20.8
20-64 years	2019	61.7
65 years or over	2019	17.6
Foreign nationals in %	2019	25.1
Components of population change		
Crude marriage rate	2019	4.1
Crude divorce rate	2019	1.9
Crude birth rate	2019	11.2
Crude mortality rate	2019	5.3
Private households	2019	4,236
Size of households in persons	2019	2.36
Area		
Total surface area in km²	2016	5.0
Settlement and urban area in %	2004/09	37.7
Change in ha	1979/85-2004/09	44
Agricultural area in %	2004/09	46.0
Change in ha	1979/85-2004/09	-48
Wooded area in %	2004/09	15.5
Unproductive area in %	2004/09	0.8
Economy		
Employed total	2018	9,270
Primary sector	2018	54
Secondary sector	2018	1,733
Tertiary sector	2018	7,483
Business establishments total	2018	1,125
Primary sector	2018	22
Secondary sector	2018	150
Tertiary sector	2018	953
Construction and housing		
Dwelling vacancy rate	2020	0.48
New housing units per 1000 residents	2018	5.4
Social security		
Social assistance rate	2019	1.75

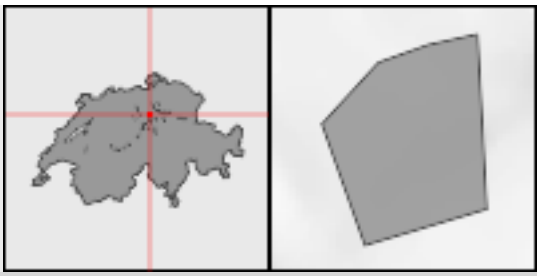

Steinhausen

Voter shares of selected parties in % (National Council elections)		
FDP/PLR inclusive LP/PL-BS	2019	15.6
CVP	2019	23.0
SP	2019	8.7
SVP	2019	24.0
EVP/CSP	2019	0.9
GLP	2019	5.6
BDP	2019	0.0
PdA/Sol.	2019	0.0
GPS	2019	22.2
Small right-wing parties	2019	0.0

Steinmaur

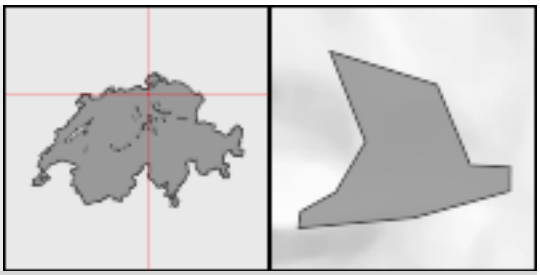

Population		
Residents	2019	3,609
Change in %	2010-2019	13.6
Population density per km²	2019	384.3
Age distribution in %		
0-19 years	2019	19.9
20-64 years	2019	63.0
65 years or over	2019	17.2
Foreign nationals in %	2019	27.1
Components of population change		
Crude marriage rate	2019	4.5
Crude divorce rate	2019	1.4
Crude birth rate	2019	10.4
Crude mortality rate	2019	6.4
Private households	2019	1,582
Size of households in persons	2019	2.25
Area		
Total surface area in km²	2016	9.4
Settlement and urban area in %	2004/09	13.7
Change in ha	1979/85-2004/09	20
Agricultural area in %	2004/09	56.4
Change in ha	1979/85-2004/09	-20
Wooded area in %	2004/09	29.3
Unproductive area in %	2004/09	0.6
Economy		
Employed total	2018	824
Primary sector	2018	156
Secondary sector	2018	173
Tertiary sector	2018	495
Business establishments total	2018	215
Primary sector	2018	27
Secondary sector	2018	39
Tertiary sector	2018	149
Construction and housing		
Dwelling vacancy rate	2020	2.51
New housing units per 1000 residents	2018	7.2
Social security		
Social assistance rate	2019	0.91

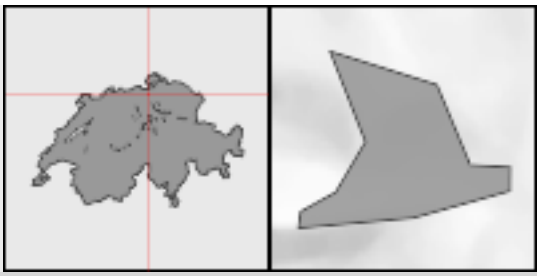

Steinmaur

Voter shares of selected parties in % (National Council elections)		
FDP/PLR inclusive LP/PL-BS	2019	11.5
CVP	2019	4.2
SP	2019	10.6
SVP	2019	38.7
EVP/CSP	2019	3.7
GLP	2019	11.5
BDP	2019	2.0
PdA/Sol.	2019	0.1
GPS	2019	10.5
Small right-wing parties	2019	6.5

Schweizerische Eidgenossenschaft
Confédération suisse
Confederazione Svizzera
Confederaziun svizra

Eidgenössisches Departement des Innern EDI
Département fédéral de l'intérieur DFI
Bundesamt für Statistik BFS
Office fédéral de la statistique OFS

Stetten (AG)



Population		
Residents	2019	2,201
Change in %	2010-2019	34.2
Population density per km²	2019	499.1
Age distribution in %		
0-19 years	2019	22.4
20-64 years	2019	62.3
65 years or over	2019	15.3
Foreign nationals in %	2019	21.4
Components of population change		
Crude marriage rate	2019	3.6
Crude divorce rate	2019	1.4
Crude birth rate	2019	12.7
Crude mortality rate	2019	4.1
Private households	2019	876
Size of households in persons	2019	2.51
Area		
Total surface area in km²	2016	4.4
Settlement and urban area in %	2004/09	18.0
Change in ha	1979/85-2004/09	17
Agricultural area in %	2004/09	48.3
Change in ha	1979/85-2004/09	-21
Wooded area in %	2004/09	27.2
Unproductive area in %	2004/09	6.5
Economy		
Employed total	2018	882
Primary sector	2018	74
Secondary sector	2018	558
Tertiary sector	2018	250
Business establishments total	2018	132
Primary sector	2018	16
Secondary sector	2018	32
Tertiary sector	2018	84
Construction and housing		
Dwelling vacancy rate	2020	1.25
New housing units per 1000 residents	2018	0.0
Social security		
Social assistance rate	2019	0.95



Stetten (AG)

Voter shares of selected parties in % (National Council elections)		
FDP/PLR inclusive LP/PL-BS	2019	13.5
CVP	2019	11.9
SP	2019	12.8
SVP	2019	35.4
EVP/CSP	2019	3.7
GLP	2019	7.0
BDP	2019	5.6
PdA/Sol.	2019	0.0
GPS	2019	7.1
Small right-wing parties	2019	0.4

Stetten (SH)

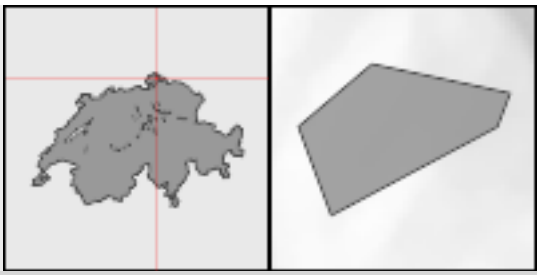

Population		
Residents	2019	1,374
Change in %	2010-2019	19.4
Population density per km²	2019	291.1
Age distribution in %		
0-19 years	2019	24.2
20-64 years	2019	59.1
65 years or over	2019	16.7
Foreign nationals in %	2019	19.1
Components of population change		
Crude marriage rate	2019	7.3
Crude divorce rate	2019	2.9
Crude birth rate	2019	12.5
Crude mortality rate	2019	11.7
Private households	2019	515
Size of households in persons	2019	2.63
Area		
Total surface area in km²	2016	4.7
Settlement and urban area in %	2004/09	10.8
Change in ha	1979/85-2004/09	17
Agricultural area in %	2004/09	41.4
Change in ha	1979/85-2004/09	-17
Wooded area in %	2004/09	47.3
Unproductive area in %	2004/09	0.4
Economy		
Employed total	2018	192
Primary sector	2018	23
Secondary sector	2018	17
Tertiary sector	2018	152
Business establishments total	2018	67
Primary sector	2018	8
Secondary sector	2018	8
Tertiary sector	2018	51
Construction and housing		
Dwelling vacancy rate	2020	1.40
New housing units per 1000 residents	2018	0.0
Social security		
Social assistance rate	2019	X

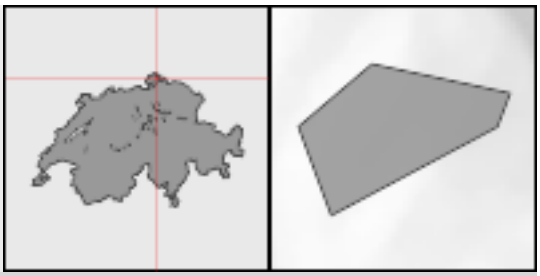

Stetten (SH)

Voter shares of selected parties in % (National Council elections)		
FDP/PLR inclusive LP/PL-BS	2019	20.9
CVP	2019	2.8
SP	2019	20.4
SVP	2019	39.8
EVP/CSP	2019	1.6
GLP	2019	6.9
BDP	2019	0.0
PdA/Sol.	2019	0.0
GPS	2019	3.4
Small right-wing parties	2019	3.1

Stettfurt

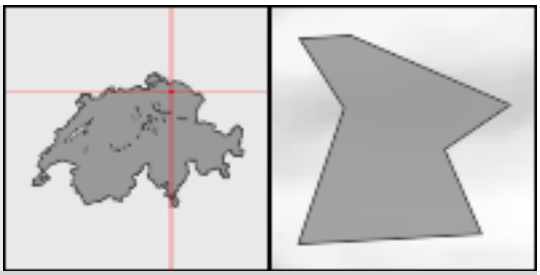

Population		
Residents	2019	1,224
Change in %	2010-2019	9.1
Population density per km²	2019	192.2
Age distribution in %		
0-19 years	2019	24.0
20-64 years	2019	59.6
65 years or over	2019	16.3
Foreign nationals in %	2019	8.0
Components of population change		
Crude marriage rate	2019	0.0
Crude divorce rate	2019	3.3
Crude birth rate	2019	16.5
Crude mortality rate	2019	4.9
Private households	2019	491
Size of households in persons	2019	2.47
Area		
Total surface area in km²	2016	6.4
Settlement and urban area in %	2004/09	9.4
Change in ha	1979/85-2004/09	17
Agricultural area in %	2004/09	64.7
Change in ha	1979/85-2004/09	-20
Wooded area in %	2004/09	25.5
Unproductive area in %	2004/09	0.5
Economy		
Employed total	2018	382
Primary sector	2018	180
Secondary sector	2018	56
Tertiary sector	2018	146
Business establishments total	2018	81
Primary sector	2018	17
Secondary sector	2018	16
Tertiary sector	2018	48
Construction and housing		
Dwelling vacancy rate	2020	0.95
New housing units per 1000 residents	2018	9.1
Social security		
Social assistance rate	2019	0.50

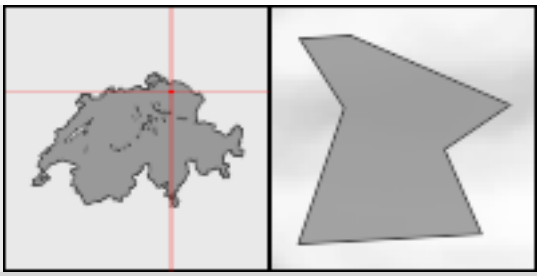

Stettfurt

Voter shares of selected parties in % (National Council elections)		
FDP/PLR inclusive LP/PL-BS	2019	11.7
CVP	2019	13.7
SP	2019	10.0
SVP	2019	34.3
EVP/CSP	2019	3.2
GLP	2019	11.3
BDP	2019	2.4
PdA/Sol.	2019	0.0
GPS	2019	10.2
Small right-wing parties	2019	3.3

Stettlen

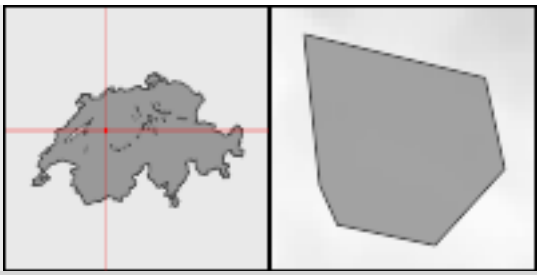

Population		
Residents	2019	3,137
Change in %	2010-2019	7.9
Population density per km²	2019	896.3
Age distribution in %		
0-19 years	2019	20.8
20-64 years	2019	58.5
65 years or over	2019	20.7
Foreign nationals in %	2019	15.2
Components of population change		
Crude marriage rate	2019	2.2
Crude divorce rate	2019	1.6
Crude birth rate	2019	10.2
Crude mortality rate	2019	9.0
Private households	2019	1,356
Size of households in persons	2019	2.27
Area		
Total surface area in km²	2016	3.5
Settlement and urban area in %	2004/09	22.6
Change in ha	1979/85-2004/09	14
Agricultural area in %	2004/09	50.4
Change in ha	1979/85-2004/09	-9
Wooded area in %	2004/09	26.6
Unproductive area in %	2004/09	0.3
Economy		
Employed total	2018	738
Primary sector	2018	24
Secondary sector	2018	166
Tertiary sector	2018	548
Business establishments total	2018	154
Primary sector	2018	8
Secondary sector	2018	26
Tertiary sector	2018	120
Construction and housing		
Dwelling vacancy rate	2020	3.60
New housing units per 1000 residents	2018	0.6
Social security		
Social assistance rate	2019	3.75

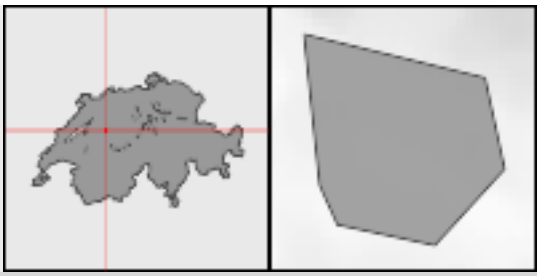

Stettlen

Voter shares of selected parties in % (National Council elections)		
FDP/PLR inclusive LP/PL-BS	2019	13.9
CVP	2019	2.8
SP	2019	14.3
SVP	2019	22.2
EVP/CSP	2019	3.0
GLP	2019	11.8
BDP	2019	16.4
PdA/Sol.	2019	0.4
GPS	2019	10.8
Small right-wing parties	2019	1.0

Schweizerische Eidgenossenschaft
Confédération suisse
Confederazione Svizzera
Confederaziun svizra

Eidgenössisches Departement des Innern EDI
Département fédéral de l'intérieur DFI
Bundesamt für Statistik BFS
Office fédéral de la statistique OFS

Stocken-Höfen

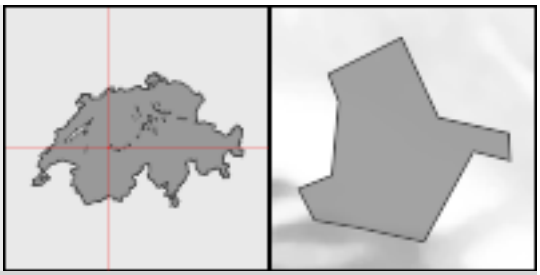

Population		
Residents	2019	1,012
Change in %	2010-2019	4.5
Population density per km²	2019	71.2
Age distribution in %		
0-19 years	2019	20.0
20-64 years	2019	63.1
65 years or over	2019	16.9
Foreign nationals in %	2019	4.5
Components of population change		
Crude marriage rate	2019	4.9
Crude divorce rate	2019	1.0
Crude birth rate	2019	4.9
Crude mortality rate	2019	2.0
Private households	2019	441
Size of households in persons	2019	2.28
Area		
Total surface area in km²	2016	14.2
Settlement and urban area in %	2004/09	4.4
Change in ha	1979/85-2004/09	17
Agricultural area in %	2004/09	45.5
Change in ha	1979/85-2004/09	-38
Wooded area in %	2004/09	38.4
Unproductive area in %	2004/09	11.7
Economy		
Employed total	2018	190
Primary sector	2018	76
Secondary sector	2018	30
Tertiary sector	2018	84
Business establishments total	2018	73
Primary sector	2018	28
Secondary sector	2018	15
Tertiary sector	2018	30
Construction and housing		
Dwelling vacancy rate	2020	0.20
New housing units per 1000 residents	2018	1.0
Social security		
Social assistance rate	2019	2.26

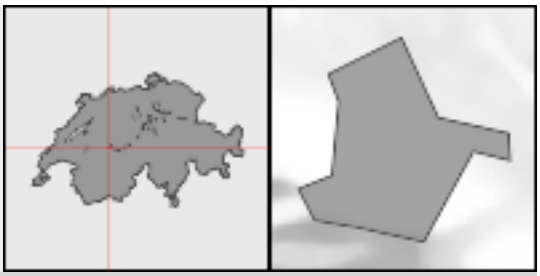

Stocken-Höfen

Voter shares of selected parties in % (National Council elections)		
FDP/PLR inclusive LP/PL-BS	2019	1.9
CVP	2019	1.0
SP	2019	6.8
SVP	2019	57.6
EVP/CSP	2019	3.3
GLP	2019	7.7
BDP	2019	6.2
PdA/Sol.	2019	0.0
GPS	2019	6.7
Small right-wing parties	2019	5.2

Schweizerische Eidgenossenschaft
Confédération suisse
Confederazione Svizzera
Confederaziun svizra

Eidgenössisches Departement des Innern EDI
Département fédéral de l'intérieur DFI
Bundesamt für Statistik BFS
Office fédéral de la statistique OFS

Strengelbach

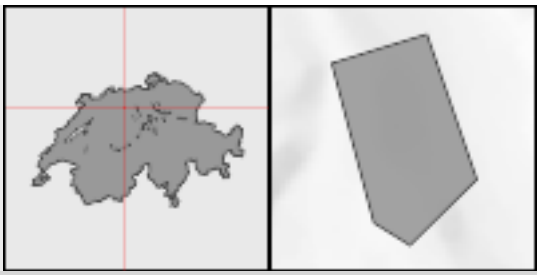

Population		
Residents	2019	4,870
Change in %	2010-2019	7.0
Population density per km²	2019	807.6
Age distribution in %		
0-19 years	2019	19.8
20-64 years	2019	60.5
65 years or over	2019	19.7
Foreign nationals in %	2019	27.3
Components of population change		
Crude marriage rate	2019	4.3
Crude divorce rate	2019	1.2
Crude birth rate	2019	9.4
Crude mortality rate	2019	6.3
Private households	2019	2,163
Size of households in persons	2019	2.22
Area		
Total surface area in km²	2016	6.0
Settlement and urban area in %	2004/09	22.8
Change in ha	1979/85-2004/09	25
Agricultural area in %	2004/09	31.6
Change in ha	1979/85-2004/09	-25
Wooded area in %	2004/09	44.8
Unproductive area in %	2004/09	0.8
Economy		
Employed total	2018	1,419
Primary sector	2018	27
Secondary sector	2018	357
Tertiary sector	2018	1,035
Business establishments total	2018	195
Primary sector	2018	10
Secondary sector	2018	37
Tertiary sector	2018	148
Construction and housing		
Dwelling vacancy rate	2020	3.49
New housing units per 1000 residents	2018	0.8
Social security		
Social assistance rate	2019	2.10

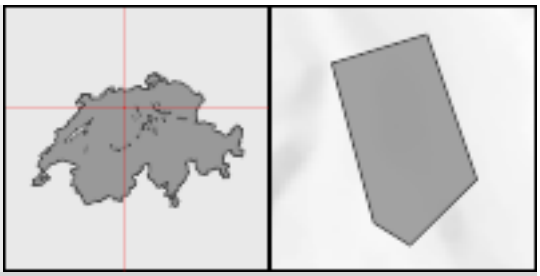

Strengelbach

Voter shares of selected parties in % (National Council elections)		
FDP/PLR inclusive LP/PL-BS	2019	9.7
CVP	2019	4.9
SP	2019	17.9
SVP	2019	34.7
EVP/CSP	2019	8.9
GLP	2019	7.0
BDP	2019	2.7
PdA/Sol.	2019	0.0
GPS	2019	10.3
Small right-wing parties	2019	1.7

Studen (BE)

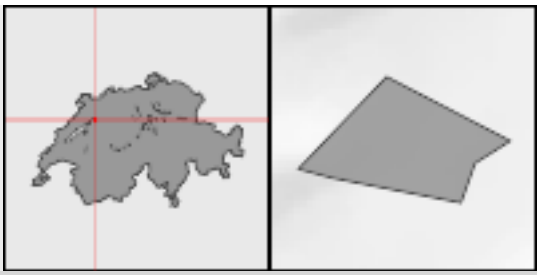

Population		
Residents	2019	3,318
Change in %	2010-2019	17.7
Population density per km²	2019	1,215.4
Age distribution in %		
0-19 years	2019	22.4
20-64 years	2019	58.8
65 years or over	2019	18.8
Foreign nationals in %	2019	23.6
Components of population change		
Crude marriage rate	2019	3.3
Crude divorce rate	2019	2.4
Crude birth rate	2019	7.8
Crude mortality rate	2019	9.6
Private households	2019	1,434
Size of households in persons	2019	2.29
Area		
Total surface area in km²	2016	2.7
Settlement and urban area in %	2004/09	42.8
Change in ha	1979/85-2004/09	27
Agricultural area in %	2004/09	38.8
Change in ha	1979/85-2004/09	-25
Wooded area in %	2004/09	17.8
Unproductive area in %	2004/09	0.7
Economy		
Employed total	2018	1,840
Primary sector	2018	40
Secondary sector	2018	621
Tertiary sector	2018	1,179
Business establishments total	2018	166
Primary sector	2018	5
Secondary sector	2018	37
Tertiary sector	2018	124
Construction and housing		
Dwelling vacancy rate	2020	2.64
New housing units per 1000 residents	2018	3.7
Social security		
Social assistance rate	2019	5.92

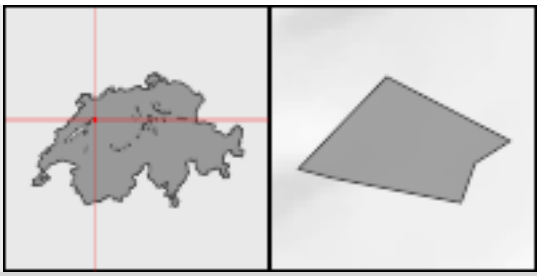

Studen (BE)

Voter shares of selected parties in % (National Council elections)		
FDP/PLR inclusive LP/PL-BS	2019	8.3
CVP	2019	1.8
SP	2019	12.0
SVP	2019	37.5
EVP/CSP	2019	4.6
GLP	2019	8.1
BDP	2019	13.2
PdA/Sol.	2019	0.7
GPS	2019	8.0
Small right-wing parties	2019	2.3

Stüsslingen

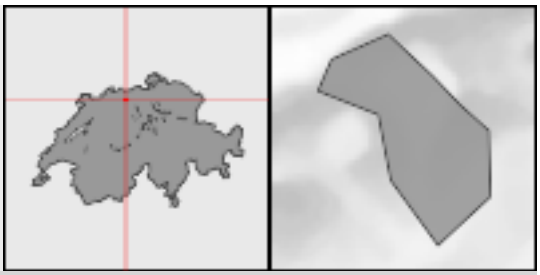

Population		
Residents	2019	1,196
Change in %	2010-2019	9.3
Population density per km²	2019	142.6
Age distribution in %		
0-19 years	2019	19.9
20-64 years	2019	59.0
65 years or over	2019	21.1
Foreign nationals in %	2019	8.1
Components of population change		
Crude marriage rate	2019	0.9
Crude divorce rate	2019	1.7
Crude birth rate	2019	12.8
Crude mortality rate	2019	8.5
Private households	2019	511
Size of households in persons	2019	2.33
Area		
Total surface area in km²	2016	8.4
Settlement and urban area in %	2004/09	12.3
Change in ha	1979/85-2004/09	48
Agricultural area in %	2004/09	47.9
Change in ha	1979/85-2004/09	-50
Wooded area in %	2004/09	39.5
Unproductive area in %	2004/09	0.2
Economy		
Employed total	2018	219
Primary sector	2018	52
Secondary sector	2018	30
Tertiary sector	2018	137
Business establishments total	2018	75
Primary sector	2018	23
Secondary sector	2018	8
Tertiary sector	2018	44
Construction and housing		
Dwelling vacancy rate	2020	2.59
New housing units per 1000 residents	2018	0.9
Social security		
Social assistance rate	2019	1.22

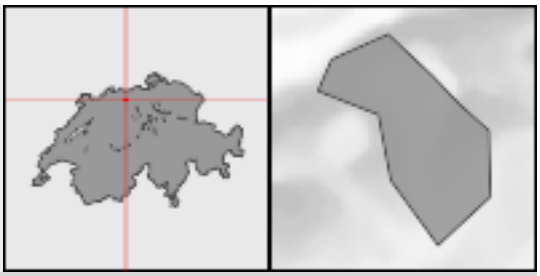

Stüsslingen

Voter shares of selected parties in % (National Council elections)		
FDP/PLR inclusive LP/PL-BS	2019	22.8
CVP	2019	16.0
SP	2019	9.9
SVP	2019	27.3
EVP/CSP	2019	3.2
GLP	2019	6.1
BDP	2019	2.3
PdA/Sol.	2019	0.0
GPS	2019	10.4
Small right-wing parties	2019	1.6

Subingen

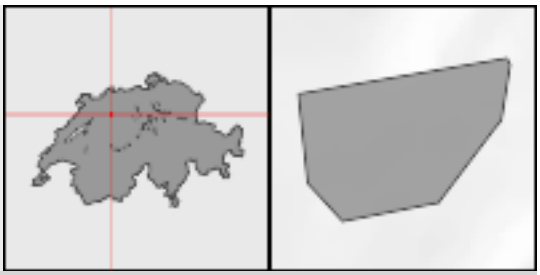

Population		
Residents	2019	3,173
Change in %	2010-2019	8.0
Population density per km²	2019	506.1
Age distribution in %		
0-19 years	2019	19.5
20-64 years	2019	63.5
65 years or over	2019	17.0
Foreign nationals in %	2019	18.4
Components of population change		
Crude marriage rate	2019	4.7
Crude divorce rate	2019	1.3
Crude birth rate	2019	9.4
Crude mortality rate	2019	7.5
Private households	2019	1,366
Size of households in persons	2019	2.29
Area		
Total surface area in km²	2016	6.3
Settlement and urban area in %	2004/09	20.4
Change in ha	1979/85-2004/09	41
Agricultural area in %	2004/09	48.6
Change in ha	1979/85-2004/09	-42
Wooded area in %	2004/09	30.1
Unproductive area in %	2004/09	1.0
Economy		
Employed total	2018	2,582
Primary sector	2018	35
Secondary sector	2018	430
Tertiary sector	2018	2,117
Business establishments total	2018	189
Primary sector	2018	12
Secondary sector	2018	40
Tertiary sector	2018	137
Construction and housing		
Dwelling vacancy rate	2020	5.38
New housing units per 1000 residents	2018	1.3
Social security		
Social assistance rate	2019	3.00

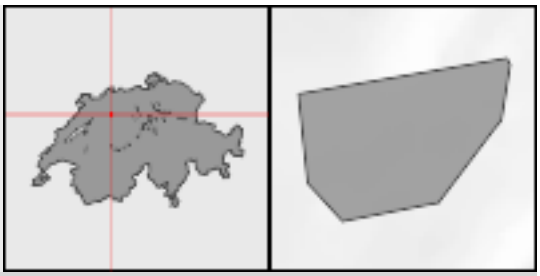

Subingen

Voter shares of selected parties in % (National Council elections)		
FDP/PLR inclusive LP/PL-BS	2019	20.8
CVP	2019	15.4
SP	2019	21.5
SVP	2019	24.3
EVP/CSP	2019	0.7
GLP	2019	4.8
BDP	2019	2.4
PdA/Sol.	2019	0.0
GPS	2019	7.5
Small right-wing parties	2019	1.3

Suchy

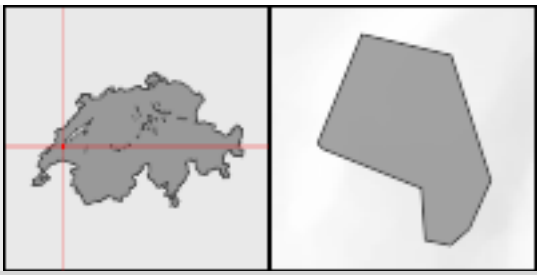

Population		
Residents	2019	645
Change in %	2010-2019	52.1
Population density per km²	2019	97.1
Age distribution in %		
0-19 years	2019	27.0
20-64 years	2019	64.0
65 years or over	2019	9.0
Foreign nationals in %	2019	17.8
Components of population change		
Crude marriage rate	2019	6.4
Crude divorce rate	2019	1.6
Crude birth rate	2019	11.3
Crude mortality rate	2019	4.8
Private households	2019	240
Size of households in persons	2019	2.68
Area		
Total surface area in km²	2016	6.6
Settlement and urban area in %	2004/09	3.4
Change in ha	1979/85-2004/09	8
Agricultural area in %	2004/09	59.3
Change in ha	1979/85-2004/09	-4
Wooded area in %	2004/09	37.2
Unproductive area in %	2004/09	0.0
Economy		
Employed total	2018	123
Primary sector	2018	32
Secondary sector	2018	31
Tertiary sector	2018	60
Business establishments total	2018	38
Primary sector	2018	13
Secondary sector	2018	7
Tertiary sector	2018	18
Construction and housing		
Dwelling vacancy rate	2020	1.79
New housing units per 1000 residents	2018	11.6
Social security		
Social assistance rate	2019	1.00

Suchy

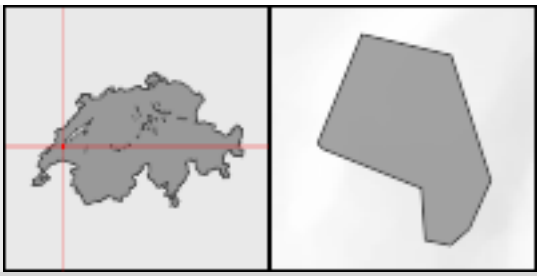

Voter shares of selected parties in % (National Council elections)		
FDP/PLR inclusive LP/PL-BS	2019	23.5
CVP	2019	2.1
SP	2019	16.7
SVP	2019	27.7
EVP/CSP	2019	2.7
GLP	2019	4.8
BDP	2019	0.7
PdA/Sol.	2019	3.3
GPS	2019	15.6
Small right-wing parties	2019	0.0

Sufers

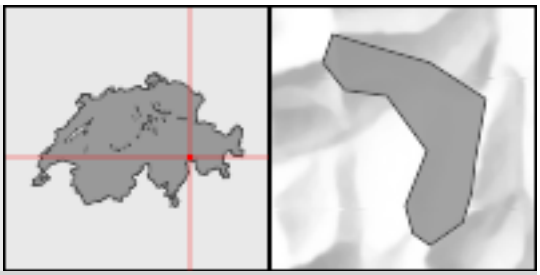

Population		
Residents	2019	145
Change in %	2010-2019	12.4
Population density per km²	2019	4.2
Age distribution in %		
0-19 years	2019	26.9
20-64 years	2019	46.2
65 years or over	2019	26.9
Foreign nationals in %	2019	10.3
Components of population change		
Crude marriage rate	2019	0.0
Crude divorce rate	2019	0.0
Crude birth rate	2019	6.9
Crude mortality rate	2019	13.8
Private households	2019	58
Size of households in persons	2019	2.47
Area		
Total surface area in km²	2016	34.6
Settlement and urban area in %	2004/09	0.8
Change in ha	1979/85-2004/09	1
Agricultural area in %	2004/09	12.1
Change in ha	1979/85-2004/09	-44
Wooded area in %	2004/09	25.9
Unproductive area in %	2004/09	61.1
Economy		
Employed total	2018	85
Primary sector	2018	30
Secondary sector	2018	25
Tertiary sector	2018	30
Business establishments total	2018	26
Primary sector	2018	8
Secondary sector	2018	X
Tertiary sector	2018	14
Construction and housing		
Dwelling vacancy rate	2020	0.91
New housing units per 1000 residents	2018	0.0
Social security		
Social assistance rate	2019	X

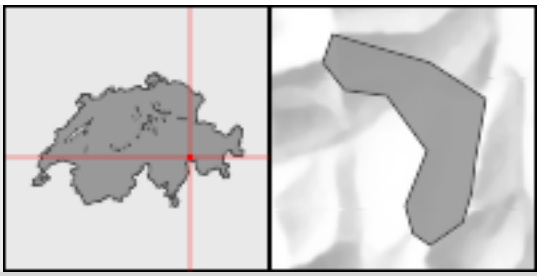

Sufers

Voter shares of selected parties in % (National Council elections)		
FDP/PLR inclusive LP/PL-BS	2019	12.3
CVP	2019	3.8
SP	2019	9.6
SVP	2019	27.7
EVP/CSP	2019	0.0
GLP	2019	5.4
BDP	2019	38.1
PdA/Sol.	2019	0.0
GPS	2019	3.1
Small right-wing parties	2019	0.0

Suhr



Population		
Residents	2019	10,476
Change in %	2010-2019	9.0
Population density per km²	2019	986.4
Age distribution in %		
0-19 years	2019	22.2
20-64 years	2019	61.3
65 years or over	2019	16.5
Foreign nationals in %	2019	33.6
Components of population change		
Crude marriage rate	2019	4.2
Crude divorce rate	2019	1.6
Crude birth rate	2019	11.6
Crude mortality rate	2019	7.3
Private households	2019	4,528
Size of households in persons	2019	2.27
Area		
Total surface area in km²	2016	10.6
Settlement and urban area in %	2004/09	26.6
Change in ha	1979/85-2004/09	43
Agricultural area in %	2004/09	27.8
Change in ha	1979/85-2004/09	-49
Wooded area in %	2004/09	44.6
Unproductive area in %	2004/09	1.0
Economy		
Employed total	2018	4,936
Primary sector	2018	42
Secondary sector	2018	1,048
Tertiary sector	2018	3,846
Business establishments total	2018	491
Primary sector	2018	11
Secondary sector	2018	82
Tertiary sector	2018	398
Construction and housing		
Dwelling vacancy rate	2020	7.31
New housing units per 1000 residents	2018	2.8
Social security		
Social assistance rate	2019	4.96



Suhr

Voter shares of selected parties in % (National Council elections)		
FDP/PLR inclusive LP/PL-BS	2019	15.0
CVP	2019	5.5
SP	2019	23.9
SVP	2019	22.6
EVP/CSP	2019	6.3
GLP	2019	8.6
BDP	2019	2.6
PdA/Sol.	2019	0.0
GPS	2019	12.8
Small right-wing parties	2019	1.0

Sulgen

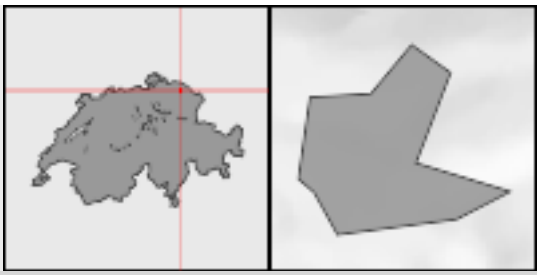

Population		
Residents	2019	3,918
Change in %	2010-2019	14.8
Population density per km²	2019	429.6
Age distribution in %		
0-19 years	2019	19.8
20-64 years	2019	63.0
65 years or over	2019	17.3
Foreign nationals in %	2019	26.9
Components of population change		
Crude marriage rate	2019	4.4
Crude divorce rate	2019	1.8
Crude birth rate	2019	11.0
Crude mortality rate	2019	10.0
Private households	2019	1,701
Size of households in persons	2019	2.28
Area		
Total surface area in km²	2016	9.1
Settlement and urban area in %	2004/09	19.2
Change in ha	1979/85-2004/09	36
Agricultural area in %	2004/09	66.2
Change in ha	1979/85-2004/09	-35
Wooded area in %	2004/09	13.5
Unproductive area in %	2004/09	1.1
Economy		
Employed total	2018	2,339
Primary sector	2018	110
Secondary sector	2018	1,312
Tertiary sector	2018	917
Business establishments total	2018	273
Primary sector	2018	34
Secondary sector	2018	63
Tertiary sector	2018	176
Construction and housing		
Dwelling vacancy rate	2020	2.88
New housing units per 1000 residents	2018	7.2
Social security		
Social assistance rate	2019	2.92

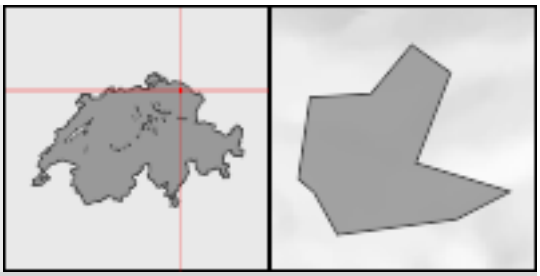

Sulgen

Voter shares of selected parties in % (National Council elections)		
FDP/PLR inclusive LP/PL-BS	2019	11.2
CVP	2019	10.7
SP	2019	13.7
SVP	2019	39.8
EVP/CSP	2019	1.3
GLP	2019	6.2
BDP	2019	2.6
PdA/Sol.	2019	0.0
GPS	2019	7.0
Small right-wing parties	2019	7.5

Sullens

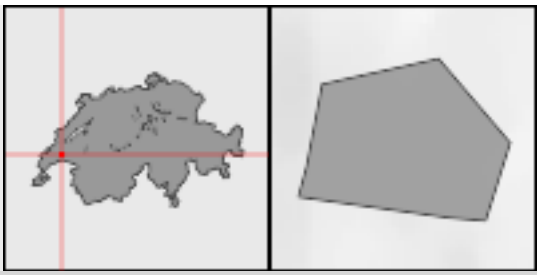

Population		
Residents	2019	1,034
Change in %	2010-2019	21.1
Population density per km²	2019	264.5
Age distribution in %		
0-19 years	2019	21.9
20-64 years	2019	60.9
65 years or over	2019	17.2
Foreign nationals in %	2019	17.5
Components of population change		
Crude marriage rate	2019	4.8
Crude divorce rate	2019	1.0
Crude birth rate	2019	15.5
Crude mortality rate	2019	4.8
Private households	2019	407
Size of households in persons	2019	2.54
Area		
Total surface area in km²	2016	3.9
Settlement and urban area in %	2004/09	16.4
Change in ha	1979/85-2004/09	12
Agricultural area in %	2004/09	71.0
Change in ha	1979/85-2004/09	-13
Wooded area in %	2004/09	12.6
Unproductive area in %	2004/09	0.0
Economy		
Employed total	2018	111
Primary sector	2018	16
Secondary sector	2018	24
Tertiary sector	2018	71
Business establishments total	2018	47
Primary sector	2018	7
Secondary sector	2018	9
Tertiary sector	2018	31
Construction and housing		
Dwelling vacancy rate	2020	2.68
New housing units per 1000 residents	2018	9.0
Social security		
Social assistance rate	2019	1.16

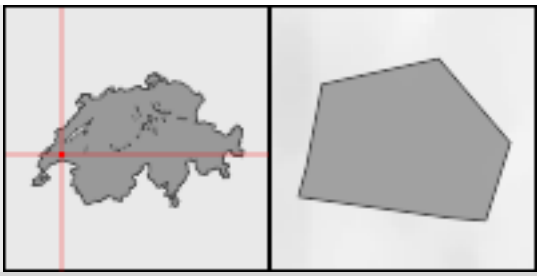

Sullens

Voter shares of selected parties in % (National Council elections)		
FDP/PLR inclusive LP/PL-BS	2019	25.6
CVP	2019	1.7
SP	2019	13.3
SVP	2019	25.8
EVP/CSP	2019	0.7
GLP	2019	13.7
BDP	2019	0.2
PdA/Sol.	2019	1.0
GPS	2019	15.1
Small right-wing parties	2019	0.4

Schweizerische Eidgenossenschaft
Confédération suisse
Confederazione Svizzera
Confederaziun svizra

Eidgenössisches Departement des Innern EDI
Département fédéral de l'intérieur DFI
Bundesamt für Statistik BFS
Office fédéral de la statistique OFS

Sumiswald

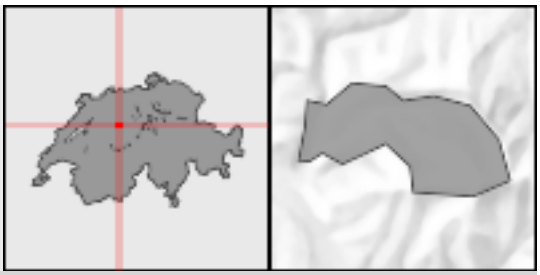

Population		
Residents	2019	5,026
Change in %	2010-2019	0.0
Population density per km²	2019	84.7
Age distribution in %		
0-19 years	2019	19.2
20-64 years	2019	57.7
65 years or over	2019	23.1
Foreign nationals in %	2019	6.4
Components of population change		
Crude marriage rate	2019	4.0
Crude divorce rate	2019	1.2
Crude birth rate	2019	7.7
Crude mortality rate	2019	8.7
Private households	2019	2,268
Size of households in persons	2019	2.18
Area		
Total surface area in km²	2016	59.3
Settlement and urban area in %	2004/09	5.1
Change in ha	1979/85-2004/09	37
Agricultural area in %	2004/09	47.9
Change in ha	1979/85-2004/09	-8
Wooded area in %	2004/09	46.2
Unproductive area in %	2004/09	0.8
Economy		
Employed total	2018	2,974
Primary sector	2018	447
Secondary sector	2018	1,183
Tertiary sector	2018	1,344
Business establishments total	2018	467
Primary sector	2018	165
Secondary sector	2018	87
Tertiary sector	2018	215
Construction and housing		
Dwelling vacancy rate	2020	0.22
New housing units per 1000 residents	2018	7.9
Social security		
Social assistance rate	2019	3.53

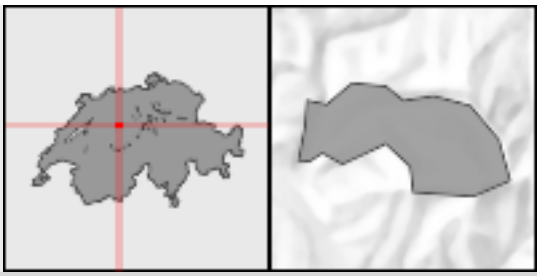

Sumiswald

Voter shares of selected parties in % (National Council elections)		
FDP/PLR inclusive LP/PL-BS	2019	6.3
CVP	2019	0.7
SP	2019	9.3
SVP	2019	42.5
EVP/CSP	2019	4.6
GLP	2019	6.2
BDP	2019	12.7
PdA/Sol.	2019	0.2
GPS	2019	7.7
Small right-wing parties	2019	4.7

Sumvitg

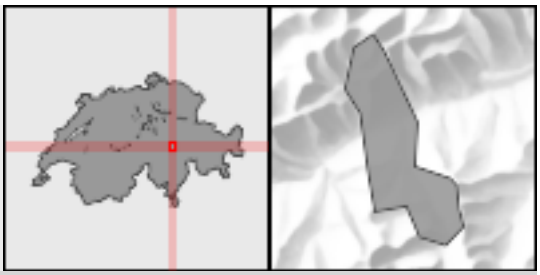

Population		
Residents	2019	1,121
Change in %	2010-2019	-12.5
Population density per km²	2019	11.0
Age distribution in %		
0-19 years	2019	13.9
20-64 years	2019	56.5
65 years or over	2019	29.6
Foreign nationals in %	2019	4.7
Components of population change		
Crude marriage rate	2019	6.1
Crude divorce rate	2019	0.0
Crude birth rate	2019	7.9
Crude mortality rate	2019	7.9
Private households	2019	485
Size of households in persons	2019	2.26
Area		
Total surface area in km²	2016	101.9
Settlement and urban area in %	2004/09	1.1
Change in ha	1979/85-2004/09	17
Agricultural area in %	2004/09	22.7
Change in ha	1979/85-2004/09	-181
Wooded area in %	2004/09	29.3
Unproductive area in %	2004/09	46.8
Economy		
Employed total	2018	455
Primary sector	2018	102
Secondary sector	2018	157
Tertiary sector	2018	196
Business establishments total	2018	103
Primary sector	2018	36
Secondary sector	2018	17
Tertiary sector	2018	50
Construction and housing		
Dwelling vacancy rate	2020	0.47
New housing units per 1000 residents	2018	0.0
Social security		
Social assistance rate	2019	X

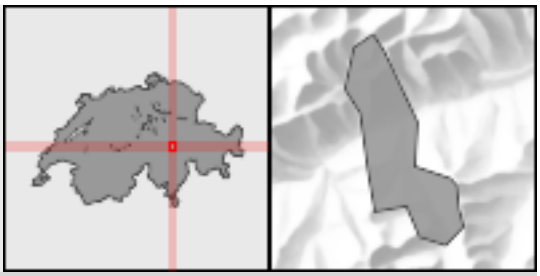

Sumvitg

Voter shares of selected parties in % (National Council elections)		
FDP/PLR inclusive LP/PL-BS	2019	2.4
CVP	2019	69.7
SP	2019	4.3
SVP	2019	14.0
EVP/CSP	2019	0.0
GLP	2019	2.9
BDP	2019	3.4
PdA/Sol.	2019	0.0
GPS	2019	3.4
Small right-wing parties	2019	0.0

Surpierre

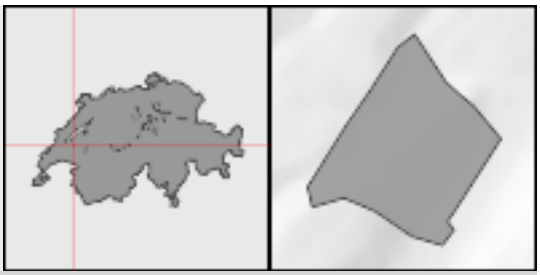

Population		
Residents	2019	1,115
Change in %	2010-2019	13.8
Population density per km²	2019	75.3
Age distribution in %		
0-19 years	2019	21.2
20-64 years	2019	62.2
65 years or over	2019	16.7
Foreign nationals in %	2019	12.8
Components of population change		
Crude marriage rate	2019	5.4
Crude divorce rate	2019	3.6
Crude birth rate	2019	7.1
Crude mortality rate	2019	5.4
Private households	2019	453
Size of households in persons	2019	2.43
Area		
Total surface area in km²	2016	14.8
Settlement and urban area in %	2004/09	6.3
Change in ha	1979/85-2004/09	21
Agricultural area in %	2004/09	60.8
Change in ha	1979/85-2004/09	-31
Wooded area in %	2004/09	32.4
Unproductive area in %	2004/09	0.5
Economy		
Employed total	2018	216
Primary sector	2018	79
Secondary sector	2018	73
Tertiary sector	2018	64
Business establishments total	2018	67
Primary sector	2018	27
Secondary sector	2018	12
Tertiary sector	2018	28
Construction and housing		
Dwelling vacancy rate	2020	0.37
New housing units per 1000 residents	2018	4.4
Social security		
Social assistance rate	2019	2.14

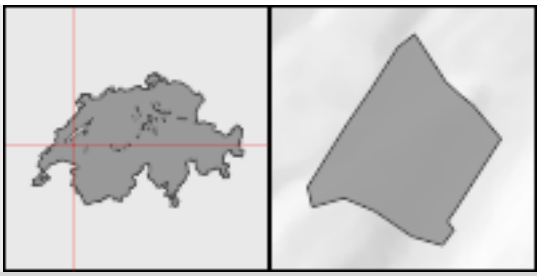

Surpierre

Voter shares of selected parties in % (National Council elections)		
FDP/PLR inclusive LP/PL-BS	2019	11.9
CVP	2019	15.1
SP	2019	16.2
SVP	2019	37.7
EVP/CSP	2019	1.3
GLP	2019	3.5
BDP	2019	1.1
PdA/Sol.	2019	0.0
GPS	2019	10.8
Small right-wing parties	2019	1.8

Sursee



Population		
Residents	2019	10,195
Change in %	2010-2019	14.0
Population density per km²	2019	1,748.7
Age distribution in %		
0-19 years	2019	18.5
20-64 years	2019	63.6
65 years or over	2019	17.9
Foreign nationals in %	2019	16.8
Components of population change		
Crude marriage rate	2019	7.6
Crude divorce rate	2019	0.8
Crude birth rate	2019	11.5
Crude mortality rate	2019	7.6
Private households	2019	4,626
Size of households in persons	2019	2.18
Area		
Total surface area in km²	2016	5.8
Settlement and urban area in %	2004/09	51.8
Change in ha	1979/85-2004/09	56
Agricultural area in %	2004/09	25.3
Change in ha	1979/85-2004/09	-55
Wooded area in %	2004/09	21.7
Unproductive area in %	2004/09	1.2
Economy		
Employed total	2018	13,730
Primary sector	2018	15
Secondary sector	2018	2,745
Tertiary sector	2018	10,970
Business establishments total	2018	1,129
Primary sector	2018	6
Secondary sector	2018	162
Tertiary sector	2018	961
Construction and housing		
Dwelling vacancy rate	2020	1.31
New housing units per 1000 residents	2018	10.0
Social security		
Social assistance rate	2019	2.67

Sursee



Voter shares of selected parties in % (National Council elections)		
FDP/PLR inclusive LP/PL-BS	2019	14.6
CVP	2019	22.7
SP	2019	17.9
SVP	2019	18.2
EVP/CSP	2019	0.8
GLP	2019	7.5
BDP	2019	0.0
PdA/Sol.	2019	0.0
GPS	2019	17.8
Small right-wing parties	2019	0.1

Surses

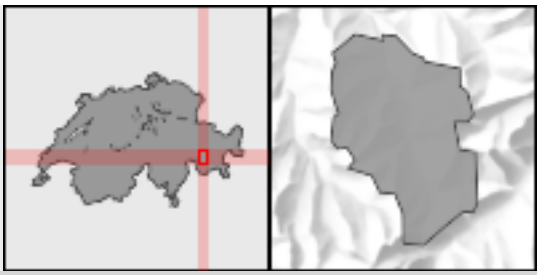

Population		
Residents	2019	2,327
Change in %	2010-2019	-4.5
Population density per km²	2019	7.2
Age distribution in %		
0-19 years	2019	13.9
20-64 years	2019	56.9
65 years or over	2019	29.2
Foreign nationals in %	2019	15.0
Components of population change		
Crude marriage rate	2019	5.6
Crude divorce rate	2019	1.3
Crude birth rate	2019	5.1
Crude mortality rate	2019	8.5
Private households	2019	1,139
Size of households in persons	2019	2.03
Area		
Total surface area in km²	2016	323.8
Settlement and urban area in %	2004/09	1.1
Change in ha	1979/85-2004/09	63
Agricultural area in %	2004/09	41.7
Change in ha	1979/85-2004/09	-451
Wooded area in %	2004/09	18.3
Unproductive area in %	2004/09	39.0
Economy		
Employed total	2018	1,426
Primary sector	2018	187
Secondary sector	2018	325
Tertiary sector	2018	914
Business establishments total	2018	305
Primary sector	2018	66
Secondary sector	2018	57
Tertiary sector	2018	182
Construction and housing		
Dwelling vacancy rate	2020	1.31
New housing units per 1000 residents	2018	15.4
Social security		
Social assistance rate	2019	0.38

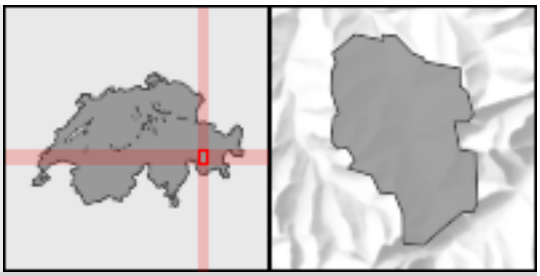

Surses

Voter shares of selected parties in % (National Council elections)		
FDP/PLR inclusive LP/PL-BS	2019	14.1
CVP	2019	30.0
SP	2019	13.1
SVP	2019	21.3
EVP/CSP	2019	0.0
GLP	2019	6.8
BDP	2019	8.4
PdA/Sol.	2019	0.0
GPS	2019	6.3
Small right-wing parties	2019	0.0

Suscévaz

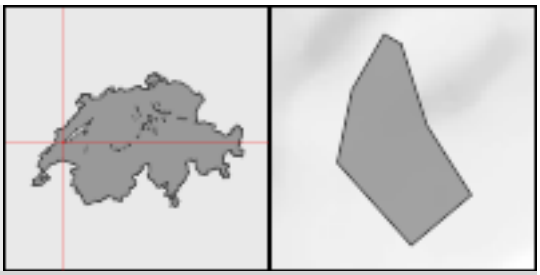

Population		
Residents	2019	215
Change in %	2010-2019	19.4
Population density per km²	2019	51.7
Age distribution in %		
0-19 years	2019	21.9
20-64 years	2019	54.4
65 years or over	2019	23.7
Foreign nationals in %	2019	14.0
Components of population change		
Crude marriage rate	2019	4.7
Crude divorce rate	2019	0.0
Crude birth rate	2019	4.7
Crude mortality rate	2019	0.0
Private households	2019	90
Size of households in persons	2019	2.39
Area		
Total surface area in km²	2016	4.2
Settlement and urban area in %	2004/09	3.9
Change in ha	1979/85-2004/09	2
Agricultural area in %	2004/09	82.9
Change in ha	1979/85-2004/09	0
Wooded area in %	2004/09	10.8
Unproductive area in %	2004/09	2.4
Economy		
Employed total	2018	X
Primary sector	2018	19
Secondary sector	2018	X
Tertiary sector	2018	9
Business establishments total	2018	X
Primary sector	2018	9
Secondary sector	2018	X
Tertiary sector	2018	6
Construction and housing		
Dwelling vacancy rate	2020	3.13
New housing units per 1000 residents	2018	5.0
Social security		
Social assistance rate	2019	X

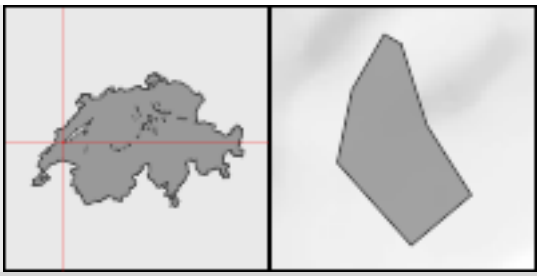

Suscévaz

Voter shares of selected parties in % (National Council elections)		
FDP/PLR inclusive LP/PL-BS	2019	21.7
CVP	2019	0.0
SP	2019	18.5
SVP	2019	31.6
EVP/CSP	2019	4.6
GLP	2019	4.6
BDP	2019	0.1
PdA/Sol.	2019	1.5
GPS	2019	17.2
Small right-wing parties	2019	0.0

Sutz-Lattrigen

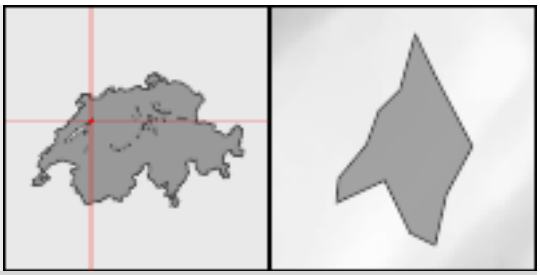

Population		
Residents	2019	1,391
Change in %	2010-2019	3.6
Population density per km²	2019	389.6
Age distribution in %		
0-19 years	2019	20.8
20-64 years	2019	57.7
65 years or over	2019	21.4
Foreign nationals in %	2019	8.8
Components of population change		
Crude marriage rate	2019	2.9
Crude divorce rate	2019	2.2
Crude birth rate	2019	7.9
Crude mortality rate	2019	9.3
Private households	2019	590
Size of households in persons	2019	2.35
Area		
Total surface area in km²	2016	3.6
Settlement and urban area in %	2004/09	21.6
Change in ha	1979/85-2004/09	24
Agricultural area in %	2004/09	44.9
Change in ha	1979/85-2004/09	-17
Wooded area in %	2004/09	32.3
Unproductive area in %	2004/09	1.1
Economy		
Employed total	2018	572
Primary sector	2018	35
Secondary sector	2018	178
Tertiary sector	2018	359
Business establishments total	2018	90
Primary sector	2018	11
Secondary sector	2018	16
Tertiary sector	2018	63
Construction and housing		
Dwelling vacancy rate	2020	0.43
New housing units per 1000 residents	2018	0.0
Social security		
Social assistance rate	2019	2.01

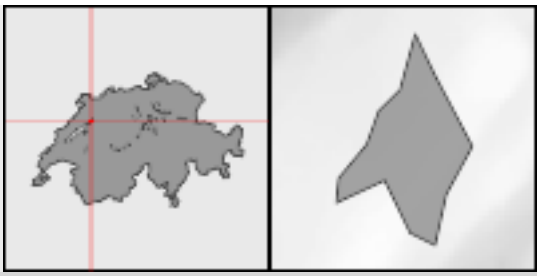

Sutz-Lattrigen

Voter shares of selected parties in % (National Council elections)		
FDP/PLR inclusive LP/PL-BS	2019	8.6
CVP	2019	1.5
SP	2019	15.9
SVP	2019	26.2
EVP/CSP	2019	5.6
GLP	2019	11.5
BDP	2019	8.4
PdA/Sol.	2019	0.3
GPS	2019	15.0
Small right-wing parties	2019	2.4

Syens

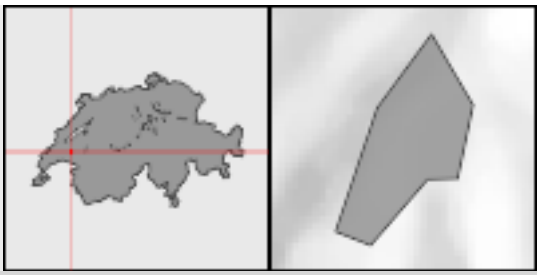

Population		
Residents	2019	155
Change in %	2010-2019	24.0
Population density per km²	2019	61.5
Age distribution in %		
0-19 years	2019	20.6
20-64 years	2019	61.3
65 years or over	2019	18.1
Foreign nationals in %	2019	23.2
Components of population change		
Crude marriage rate	2019	0.0
Crude divorce rate	2019	0.0
Crude birth rate	2019	0.0
Crude mortality rate	2019	0.0
Private households	2019	68
Size of households in persons	2019	2.28
Area		
Total surface area in km²	2016	2.5
Settlement and urban area in %	2004/09	11.5
Change in ha	1979/85-2004/09	2
Agricultural area in %	2004/09	54.9
Change in ha	1979/85-2004/09	-1
Wooded area in %	2004/09	33.6
Unproductive area in %	2004/09	0.0
Economy		
Employed total	2018	35
Primary sector	2018	8
Secondary sector	2018	14
Tertiary sector	2018	13
Business establishments total	2018	X
Primary sector	2018	X
Secondary sector	2018	X
Tertiary sector	2018	8
Construction and housing		
Dwelling vacancy rate	2020	0.00
New housing units per 1000 residents	2018	0.0
Social security		
Social assistance rate	2019	8.81

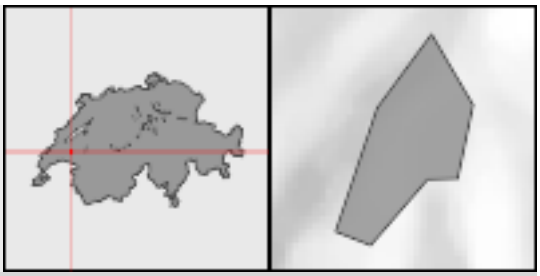

Syens

Voter shares of selected parties in % (National Council elections)		
FDP/PLR inclusive LP/PL-BS	2019	23.8
CVP	2019	5.0
SP	2019	13.7
SVP	2019	28.5
EVP/CSP	2019	0.1
GLP	2019	3.3
BDP	2019	0.5
PdA/Sol.	2019	0.8
GPS	2019	17.0
Small right-wing parties	2019	0.2

Tägerig

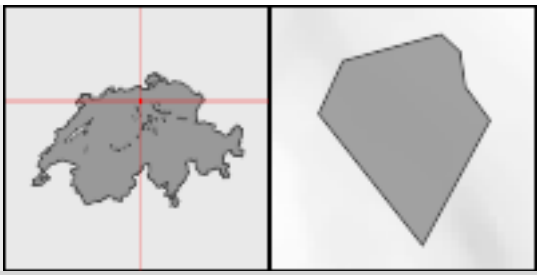

Population		
Residents	2019	1,489
Change in %	2010-2019	8.6
Population density per km²	2019	452.6
Age distribution in %		
0-19 years	2019	25.9
20-64 years	2019	57.4
65 years or over	2019	16.8
Foreign nationals in %	2019	17.7
Components of population change		
Crude marriage rate	2019	1.3
Crude divorce rate	2019	2.7
Crude birth rate	2019	4.7
Crude mortality rate	2019	8.7
Private households	2019	585
Size of households in persons	2019	2.53
Area		
Total surface area in km²	2016	3.3
Settlement and urban area in %	2004/09	17.1
Change in ha	1979/85-2004/09	9
Agricultural area in %	2004/09	41.2
Change in ha	1979/85-2004/09	-12
Wooded area in %	2004/09	40.5
Unproductive area in %	2004/09	1.2
Economy		
Employed total	2018	216
Primary sector	2018	28
Secondary sector	2018	25
Tertiary sector	2018	163
Business establishments total	2018	75
Primary sector	2018	7
Secondary sector	2018	12
Tertiary sector	2018	56
Construction and housing		
Dwelling vacancy rate	2020	1.10
New housing units per 1000 residents	2018	3.3
Social security		
Social assistance rate	2019	2.12

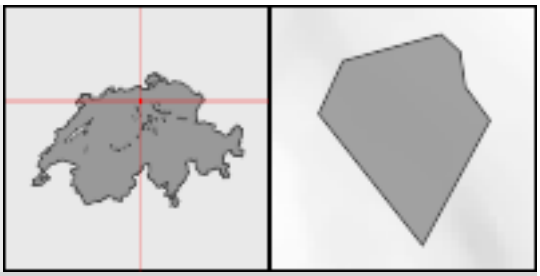

Tägerig

Voter shares of selected parties in % (National Council elections)		
FDP/PLR inclusive LP/PL-BS	2019	10.3
CVP	2019	11.0
SP	2019	13.9
SVP	2019	39.8
EVP/CSP	2019	2.8
GLP	2019	8.4
BDP	2019	4.1
PdA/Sol.	2019	0.0
GPS	2019	5.8
Small right-wing parties	2019	1.6

Tägerwilen

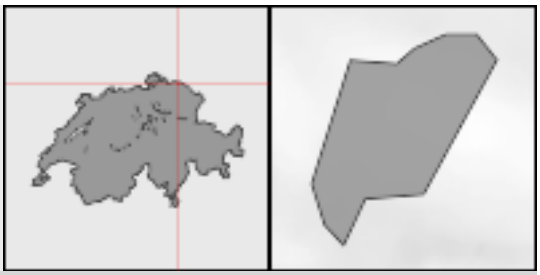

Population		
Residents	2019	4,762
Change in %	2010-2019	20.1
Population density per km²	2019	411.9
Age distribution in %		
0-19 years	2019	21.3
20-64 years	2019	62.6
65 years or over	2019	16.0
Foreign nationals in %	2019	36.9
Components of population change		
Crude marriage rate	2019	4.7
Crude divorce rate	2019	1.1
Crude birth rate	2019	8.9
Crude mortality rate	2019	5.5
Private households	2019	1,994
Size of households in persons	2019	2.36
Area		
Total surface area in km²	2016	11.6
Settlement and urban area in %	2004/09	18.0
Change in ha	1979/85-2004/09	60
Agricultural area in %	2004/09	43.6
Change in ha	1979/85-2004/09	-63
Wooded area in %	2004/09	36.9
Unproductive area in %	2004/09	1.6
Economy		
Employed total	2018	3,425
Primary sector	2018	154
Secondary sector	2018	633
Tertiary sector	2018	2,638
Business establishments total	2018	435
Primary sector	2018	26
Secondary sector	2018	61
Tertiary sector	2018	348
Construction and housing		
Dwelling vacancy rate	2020	0.72
New housing units per 1000 residents	2018	6.7
Social security		
Social assistance rate	2019	0.58

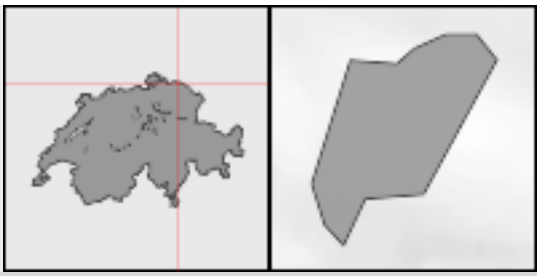

Tägerwilen

Voter shares of selected parties in % (National Council elections)		
FDP/PLR inclusive LP/PL-BS	2019	13.3
CVP	2019	15.6
SP	2019	14.9
SVP	2019	26.3
EVP/CSP	2019	4.1
GLP	2019	10.3
BDP	2019	1.9
PdA/Sol.	2019	0.0
GPS	2019	11.5
Small right-wing parties	2019	2.0

Täsch

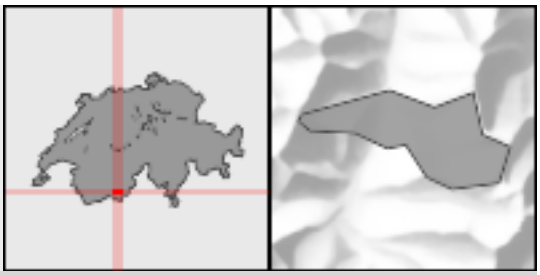

Population		
Residents	2019	1,314
Change in %	2010-2019	16.7
Population density per km²	2019	22.4
Age distribution in %		
0-19 years	2019	21.4
20-64 years	2019	68.2
65 years or over	2019	10.4
Foreign nationals in %	2019	56.7
Components of population change		
Crude marriage rate	2019	6.1
Crude divorce rate	2019	0.8
Crude birth rate	2019	9.1
Crude mortality rate	2019	6.8
Private households	2019	563
Size of households in persons	2019	2.32
Area		
Total surface area in km²	2016	58.7
Settlement and urban area in %	2004/09	1.1
Change in ha	1979/85-2004/09	11
Agricultural area in %	2004/09	10.6
Change in ha	1979/85-2004/09	-68
Wooded area in %	2004/09	10.3
Unproductive area in %	2004/09	78.0
Economy		
Employed total	2018	255
Primary sector	2018	14
Secondary sector	2018	20
Tertiary sector	2018	221
Business establishments total	2018	64
Primary sector	2018	5
Secondary sector	2018	7
Tertiary sector	2018	52
Construction and housing		
Dwelling vacancy rate	2020	2.26
New housing units per 1000 residents	2018	1.5
Social security		
Social assistance rate	2019	1.06

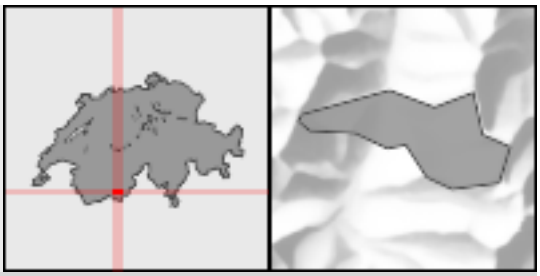

Täsch

Voter shares of selected parties in % (National Council elections)		
FDP/PLR inclusive LP/PL-BS	2019	3.4
CVP	2019	50.4
SP	2019	4.7
SVP	2019	33.7
EVP/CSP	2019	0.0
GLP	2019	1.8
BDP	2019	0.0
PdA/Sol.	2019	0.0
GPS	2019	6.0
Small right-wing parties	2019	0.0

Täuffelen

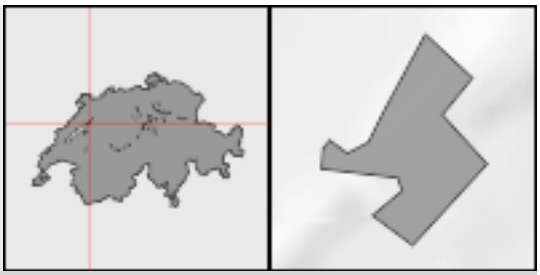

Population		
Residents	2019	2,890
Change in %	2010-2019	10.4
Population density per km²	2019	661.3
Age distribution in %		
0-19 years	2019	18.9
20-64 years	2019	53.9
65 years or over	2019	27.2
Foreign nationals in %	2019	8.8
Components of population change		
Crude marriage rate	2019	3.5
Crude divorce rate	2019	0.3
Crude birth rate	2019	8.3
Crude mortality rate	2019	9.4
Private households	2019	1,304
Size of households in persons	2019	2.18
Area		
Total surface area in km²	2016	4.4
Settlement and urban area in %	2004/09	23.5
Change in ha	1979/85-2004/09	29
Agricultural area in %	2004/09	60.8
Change in ha	1979/85-2004/09	-34
Wooded area in %	2004/09	10.4
Unproductive area in %	2004/09	5.3
Economy		
Employed total	2018	1,175
Primary sector	2018	81
Secondary sector	2018	544
Tertiary sector	2018	550
Business establishments total	2018	172
Primary sector	2018	15
Secondary sector	2018	31
Tertiary sector	2018	126
Construction and housing		
Dwelling vacancy rate	2020	2.29
New housing units per 1000 residents	2018	13.1
Social security		
Social assistance rate	2019	1.67

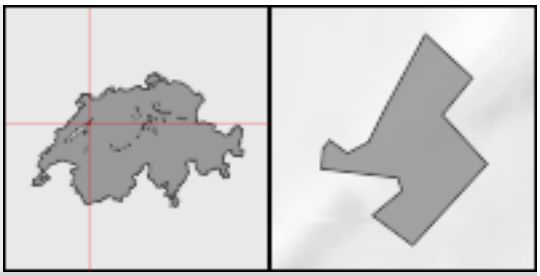

Täuffelen

Voter shares of selected parties in % (National Council elections)		
FDP/PLR inclusive LP/PL-BS	2019	16.2
CVP	2019	1.5
SP	2019	15.0
SVP	2019	28.9
EVP/CSP	2019	2.5
GLP	2019	9.5
BDP	2019	9.2
PdA/Sol.	2019	0.7
GPS	2019	12.4
Small right-wing parties	2019	0.7

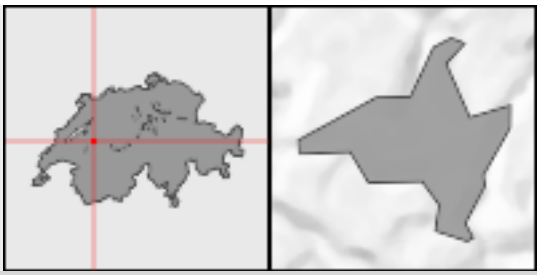

Tafers

Population		
Residents	2019	7,639
Change in %	2010-2019	13.9
Population density per km²	2019	184.7
Age distribution in %		
0-19 years	2019	20.4
20-64 years	2019	59.9
65 years or over	2019	19.7
Foreign nationals in %	2019	11.8
Components of population change		
Crude marriage rate	2019	4.3
Crude divorce rate	2019	1.6
Crude birth rate	2019	9.5
Crude mortality rate	2019	9.0
Private households	2019	3,218
Size of households in persons	2019	2.35
Area		
Total surface area in km²	2016	41.4
Settlement and urban area in %	2004/09	8.6
Change in ha	1979/85-2004/09	84
Agricultural area in %	2004/09	72.1
Change in ha	1979/85-2004/09	-85
Wooded area in %	2004/09	18.4
Unproductive area in %	2004/09	0.8
Economy		
Employed total	2018	3,076
Primary sector	2018	335
Secondary sector	2018	668
Tertiary sector	2018	2,073
Business establishments total	2018	534
Primary sector	2018	123
Secondary sector	2018	89
Tertiary sector	2018	322
Construction and housing		
Dwelling vacancy rate	2020	2.99
New housing units per 1000 residents	2018	8.2
Social security		
Social assistance rate	2019	1.18

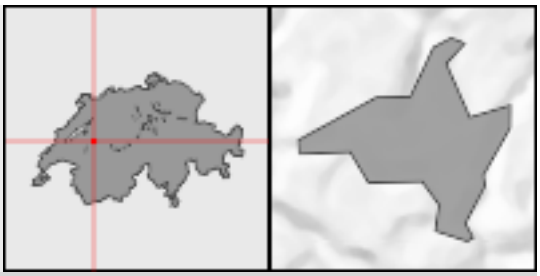

Tafers

Voter shares of selected parties in % (National Council elections)		
FDP/PLR inclusive LP/PL-BS	2019	8.1
CVP	2019	26.4
SP	2019	15.9
SVP	2019	26.5
EVP/CSP	2019	4.0
GLP	2019	4.2
BDP	2019	0.7
PdA/Sol.	2019	0.0
GPS	2019	12.4
Small right-wing parties	2019	0.5

Tamins

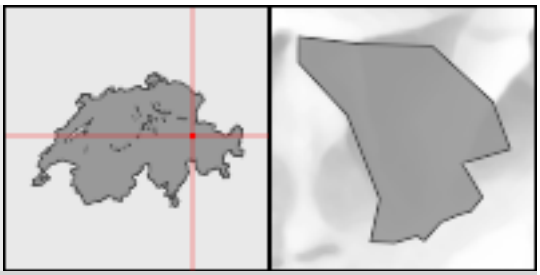

Population		
Residents	2019	1,222
Change in %	2010-2019	3.2
Population density per km²	2019	30.0
Age distribution in %		
0-19 years	2019	18.9
20-64 years	2019	60.4
65 years or over	2019	20.7
Foreign nationals in %	2019	16.3
Components of population change		
Crude marriage rate	2019	6.6
Crude divorce rate	2019	2.5
Crude birth rate	2019	11.5
Crude mortality rate	2019	3.3
Private households	2019	542
Size of households in persons	2019	2.24
Area		
Total surface area in km²	2016	40.7
Settlement and urban area in %	2004/09	1.4
Change in ha	1979/85-2004/09	5
Agricultural area in %	2004/09	16.4
Change in ha	1979/85-2004/09	-35
Wooded area in %	2004/09	50.9
Unproductive area in %	2004/09	31.3
Economy		
Employed total	2018	241
Primary sector	2018	31
Secondary sector	2018	88
Tertiary sector	2018	122
Business establishments total	2018	86
Primary sector	2018	10
Secondary sector	2018	16
Tertiary sector	2018	60
Construction and housing		
Dwelling vacancy rate	2020	0.84
New housing units per 1000 residents	2018	0.0
Social security		
Social assistance rate	2019	0.66

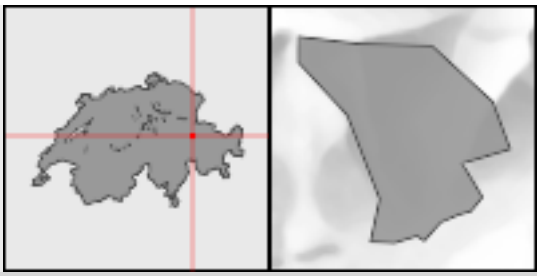

Tamins

Voter shares of selected parties in % (National Council elections)		
FDP/PLR inclusive LP/PL-BS	2019	17.4
CVP	2019	9.8
SP	2019	23.6
SVP	2019	26.2
EVP/CSP	2019	0.0
GLP	2019	7.1
BDP	2019	9.7
PdA/Sol.	2019	0.0
GPS	2019	6.3
Small right-wing parties	2019	0.0

Tannay

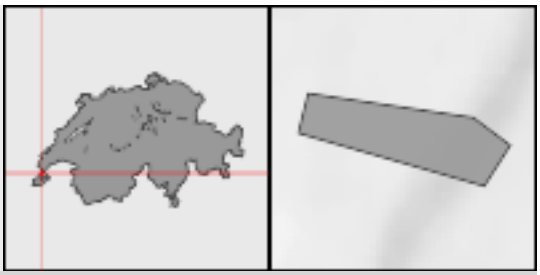

Population		
Residents	2019	1,594
Change in %	2010-2019	4.3
Population density per km²	2019	880.7
Age distribution in %		
0-19 years	2019	26.6
20-64 years	2019	56.5
65 years or over	2019	16.9
Foreign nationals in %	2019	38.6
Components of population change		
Crude marriage rate	2019	1.3
Crude divorce rate	2019	1.3
Crude birth rate	2019	7.6
Crude mortality rate	2019	5.7
Private households	2019	573
Size of households in persons	2019	2.73
Area		
Total surface area in km²	2016	1.8
Settlement and urban area in %	2004/09	38.2
Change in ha	1979/85-2004/09	19
Agricultural area in %	2004/09	47.8
Change in ha	1979/85-2004/09	-17
Wooded area in %	2004/09	14.0
Unproductive area in %	2004/09	0.0
Economy		
Employed total	2018	152
Primary sector	2018	8
Secondary sector	2018	15
Tertiary sector	2018	129
Business establishments total	2018	X
Primary sector	2018	X
Secondary sector	2018	8
Tertiary sector	2018	76
Construction and housing		
Dwelling vacancy rate	2020	1.38
New housing units per 1000 residents	2018	15.0
Social security		
Social assistance rate	2019	0.51

Tannay

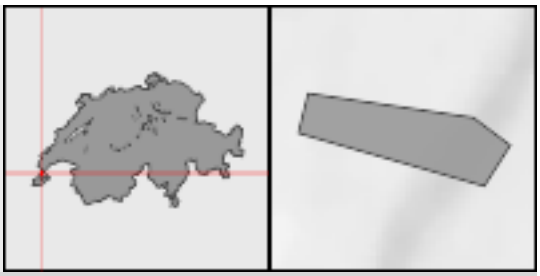

Voter shares of selected parties in % (National Council elections)		
FDP/PLR inclusive LP/PL-BS	2019	31.6
CVP	2019	4.9
SP	2019	13.8
SVP	2019	15.9
EVP/CSP	2019	0.1
GLP	2019	11.9
BDP	2019	0.3
PdA/Sol.	2019	2.1
GPS	2019	17.8
Small right-wing parties	2019	0.6

Tartegnin

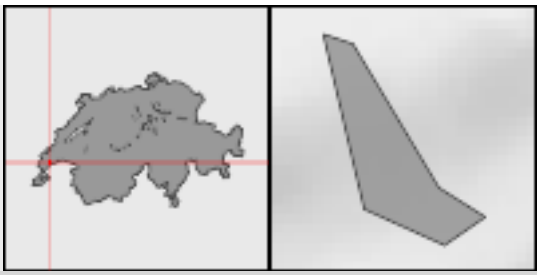

Population		
Residents	2019	230
Change in %	2010-2019	3.6
Population density per km²	2019	211.0
Age distribution in %		
0-19 years	2019	27.0
20-64 years	2019	57.0
65 years or over	2019	16.1
Foreign nationals in %	2019	25.7
Components of population change		
Crude marriage rate	2019	4.2
Crude divorce rate	2019	4.2
Crude birth rate	2019	16.7
Crude mortality rate	2019	4.2
Private households	2019	96
Size of households in persons	2019	2.39
Area		
Total surface area in km²	2016	1.1
Settlement and urban area in %	2004/09	6.4
Change in ha	1979/85-2004/09	0
Agricultural area in %	2004/09	54.1
Change in ha	1979/85-2004/09	0
Wooded area in %	2004/09	38.5
Unproductive area in %	2004/09	0.9
Economy		
Employed total	2018	104
Primary sector	2018	44
Secondary sector	2018	X
Tertiary sector	2018	56
Business establishments total	2018	26
Primary sector	2018	9
Secondary sector	2018	X
Tertiary sector	2018	13
Construction and housing		
Dwelling vacancy rate	2020	2.65
New housing units per 1000 residents	2018	0.0
Social security		
Social assistance rate	2019	X

Tartegnin

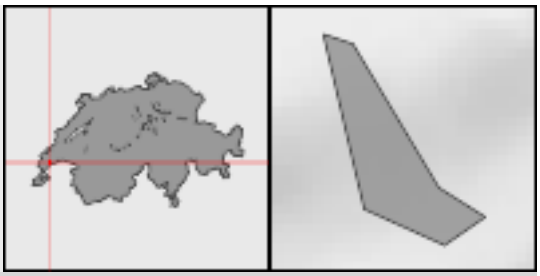

Voter shares of selected parties in % (National Council elections)		
FDP/PLR inclusive LP/PL-BS	2019	38.5
CVP	2019	1.9
SP	2019	17.9
SVP	2019	21.8
EVP/CSP	2019	1.5
GLP	2019	3.7
BDP	2019	0.3
PdA/Sol.	2019	2.2
GPS	2019	10.7
Small right-wing parties	2019	0.0

Tavannes

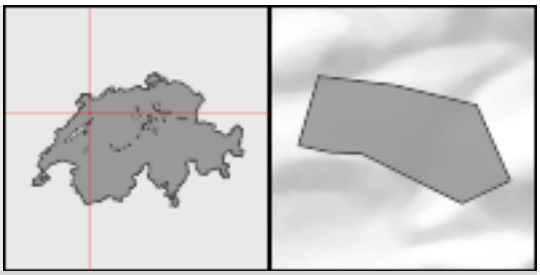

Population		
Residents	2019	3,570
Change in %	2010-2019	2.6
Population density per km²	2019	241.5
Age distribution in %		
0-19 years	2019	22.2
20-64 years	2019	60.1
65 years or over	2019	17.8
Foreign nationals in %	2019	25.2
Components of population change		
Crude marriage rate	2019	2.5
Crude divorce rate	2019	1.7
Crude birth rate	2019	8.1
Crude mortality rate	2019	8.7
Private households	2019	1,636
Size of households in persons	2019	2.14
Area		
Total surface area in km²	2016	14.8
Settlement and urban area in %	2004/09	10.8
Change in ha	1979/85-2004/09	35
Agricultural area in %	2004/09	48.2
Change in ha	1979/85-2004/09	-23
Wooded area in %	2004/09	40.9
Unproductive area in %	2004/09	0.1
Economy		
Employed total	2018	1,541
Primary sector	2018	50
Secondary sector	2018	533
Tertiary sector	2018	958
Business establishments total	2018	260
Primary sector	2018	21
Secondary sector	2018	54
Tertiary sector	2018	185
Construction and housing		
Dwelling vacancy rate	2020	8.27
New housing units per 1000 residents	2018	0.3
Social security		
Social assistance rate	2019	11.21

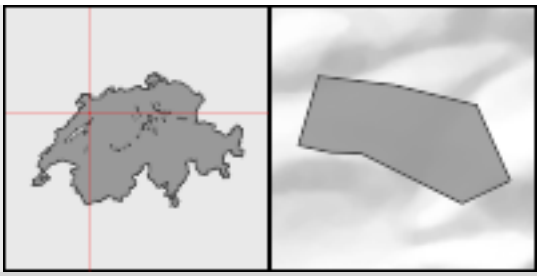

Tavannes

Voter shares of selected parties in % (National Council elections)		
FDP/PLR inclusive LP/PL-BS	2019	8.4
CVP	2019	6.4
SP	2019	20.0
SVP	2019	29.7
EVP/CSP	2019	6.2
GLP	2019	2.7
BDP	2019	3.2
PdA/Sol.	2019	2.1
GPS	2019	14.4
Small right-wing parties	2019	3.6

Tecknau

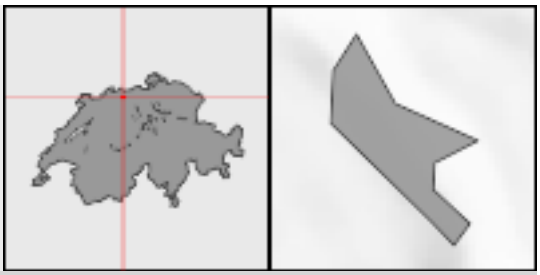

Population		
Residents	2019	839
Change in %	2010-2019	2.4
Population density per km²	2019	358.5
Age distribution in %		
0-19 years	2019	19.9
20-64 years	2019	61.5
65 years or over	2019	18.6
Foreign nationals in %	2019	28.5
Components of population change		
Crude marriage rate	2019	9.6
Crude divorce rate	2019	0.0
Crude birth rate	2019	7.2
Crude mortality rate	2019	2.4
Private households	2019	343
Size of households in persons	2019	2.42
Area		
Total surface area in km²	2016	2.3
Settlement and urban area in %	2004/09	16.4
Change in ha	1979/85-2004/09	3
Agricultural area in %	2004/09	24.4
Change in ha	1979/85-2004/09	-3
Wooded area in %	2004/09	58.0
Unproductive area in %	2004/09	1.3
Economy		
Employed total	2018	148
Primary sector	2018	9
Secondary sector	2018	96
Tertiary sector	2018	43
Business establishments total	2018	35
Primary sector	2018	X
Secondary sector	2018	13
Tertiary sector	2018	18
Construction and housing		
Dwelling vacancy rate	2020	1.60
New housing units per 1000 residents	2018	1.2
Social security		
Social assistance rate	2019	5.55

Tecknau

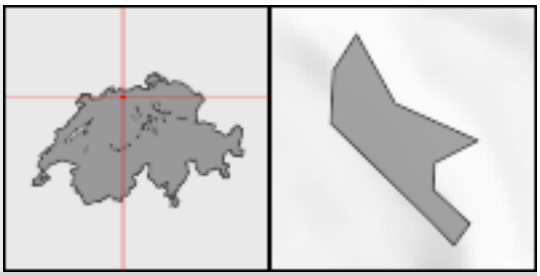

Voter shares of selected parties in % (National Council elections)		
FDP/PLR inclusive LP/PL-BS	2019	11.9
CVP	2019	4.6
SP	2019	17.1
SVP	2019	38.1
EVP/CSP	2019	2.3
GLP	2019	4.1
BDP	2019	2.5
PdA/Sol.	2019	0.0
GPS	2019	19.2
Small right-wing parties	2019	0.0

Schweizerische Eidgenossenschaft
Confédération suisse
Confederazione Svizzera
Confederaziun svizra

Eidgenössisches Departement des Innern EDI
Département fédéral de l'intérieur DFI
Bundesamt für Statistik BFS
Office fédéral de la statistique OFS

Tegerfelden

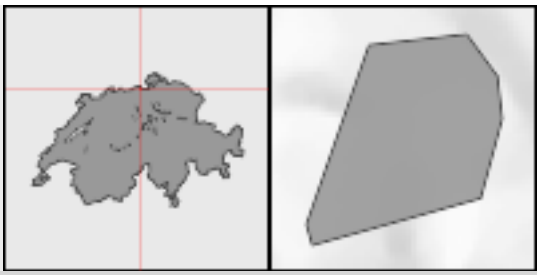

Population		
Residents	2019	1,195
Change in %	2010-2019	12.6
Population density per km²	2019	167.8
Age distribution in %		
0-19 years	2019	21.3
20-64 years	2019	62.3
65 years or over	2019	16.4
Foreign nationals in %	2019	16.9
Components of population change		
Crude marriage rate	2019	1.7
Crude divorce rate	2019	1.7
Crude birth rate	2019	8.4
Crude mortality rate	2019	8.4
Private households	2019	519
Size of households in persons	2019	2.29
Area		
Total surface area in km²	2016	7.1
Settlement and urban area in %	2004/09	10.0
Change in ha	1979/85-2004/09	17
Agricultural area in %	2004/09	51.9
Change in ha	1979/85-2004/09	-16
Wooded area in %	2004/09	37.2
Unproductive area in %	2004/09	0.8
Economy		
Employed total	2018	498
Primary sector	2018	84
Secondary sector	2018	209
Tertiary sector	2018	205
Business establishments total	2018	99
Primary sector	2018	19
Secondary sector	2018	18
Tertiary sector	2018	62
Construction and housing		
Dwelling vacancy rate	2020	2.44
New housing units per 1000 residents	2018	0.0
Social security		
Social assistance rate	2019	1.68

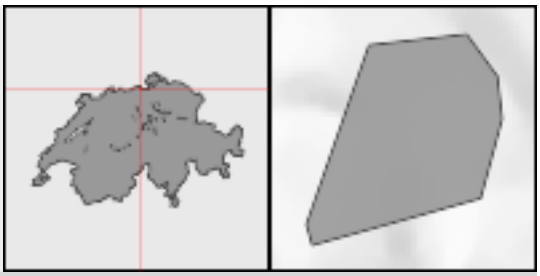

Tegerfelden

Voter shares of selected parties in % (National Council elections)		
FDP/PLR inclusive LP/PL-BS	2019	10.5
CVP	2019	16.9
SP	2019	10.5
SVP	2019	41.2
EVP/CSP	2019	2.0
GLP	2019	4.9
BDP	2019	2.3
PdA/Sol.	2019	0.0
GPS	2019	7.9
Small right-wing parties	2019	0.8

Tenero-Contra

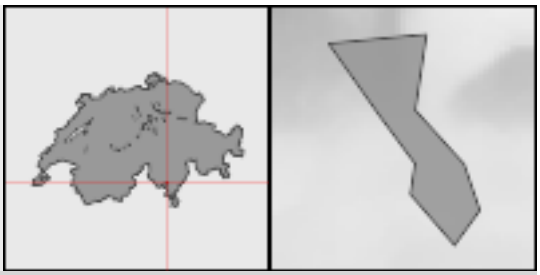

Population		
Residents	2019	3,223
Change in %	2010-2019	24.0
Population density per km²	2019	873.4
Age distribution in %		
0-19 years	2019	19.2
20-64 years	2019	57.3
65 years or over	2019	23.5
Foreign nationals in %	2019	24.8
Components of population change		
Crude marriage rate	2019	2.8
Crude divorce rate	2019	1.2
Crude birth rate	2019	9.0
Crude mortality rate	2019	7.8
Private households	2019	1,492
Size of households in persons	2019	2.12
Area		
Total surface area in km²	2016	3.7
Settlement and urban area in %	2004/09	39.5
Change in ha	1979/85-2004/09	33
Agricultural area in %	2004/09	10.8
Change in ha	1979/85-2004/09	-31
Wooded area in %	2004/09	45.1
Unproductive area in %	2004/09	4.6
Economy		
Employed total	2018	1,260
Primary sector	2018	21
Secondary sector	2018	340
Tertiary sector	2018	899
Business establishments total	2018	245
Primary sector	2018	10
Secondary sector	2018	48
Tertiary sector	2018	187
Construction and housing		
Dwelling vacancy rate	2020	3.55
New housing units per 1000 residents	2018	5.8
Social security		
Social assistance rate	2019	2.82

Tenero-Contra

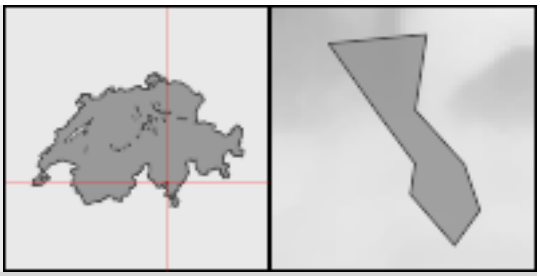

Voter shares of selected parties in % (National Council elections)		
FDP/PLR inclusive LP/PL-BS	2019	17.0
CVP	2019	16.5
SP	2019	18.4
SVP	2019	12.6
EVP/CSP	2019	0.0
GLP	2019	1.0
BDP	2019	0.0
PdA/Sol.	2019	0.6
GPS	2019	12.9
Small right-wing parties	2019	18.2

Tenniken

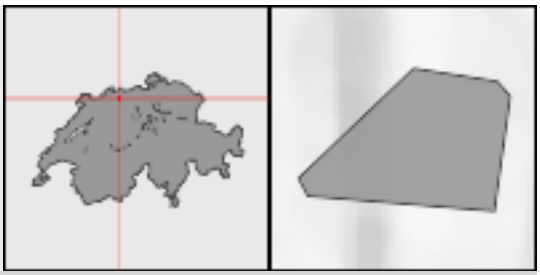

Population		
Residents	2019	915
Change in %	2010-2019	5.4
Population density per km²	2019	195.9
Age distribution in %		
0-19 years	2019	18.7
20-64 years	2019	58.4
65 years or over	2019	23.0
Foreign nationals in %	2019	9.8
Components of population change		
Crude marriage rate	2019	7.7
Crude divorce rate	2019	4.4
Crude birth rate	2019	5.5
Crude mortality rate	2019	4.4
Private households	2019	391
Size of households in persons	2019	2.34
Area		
Total surface area in km²	2016	4.7
Settlement and urban area in %	2004/09	11.3
Change in ha	1979/85-2004/09	8
Agricultural area in %	2004/09	47.8
Change in ha	1979/85-2004/09	-9
Wooded area in %	2004/09	40.9
Unproductive area in %	2004/09	0.0
Economy		
Employed total	2018	381
Primary sector	2018	29
Secondary sector	2018	247
Tertiary sector	2018	105
Business establishments total	2018	62
Primary sector	2018	13
Secondary sector	2018	14
Tertiary sector	2018	35
Construction and housing		
Dwelling vacancy rate	2020	0.24
New housing units per 1000 residents	2018	0.0
Social security		
Social assistance rate	2019	X

Tenniken

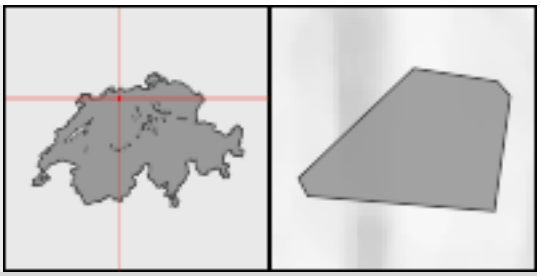

Voter shares of selected parties in % (National Council elections)		
FDP/PLR inclusive LP/PL-BS	2019	12.7
CVP	2019	3.9
SP	2019	18.9
SVP	2019	21.4
EVP/CSP	2019	4.2
GLP	2019	5.7
BDP	2019	2.5
PdA/Sol.	2019	0.0
GPS	2019	30.2
Small right-wing parties	2019	0.0

Tentlingen

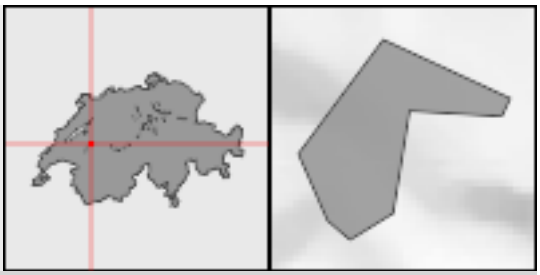

Population		
Residents	2019	1,338
Change in %	2010-2019	9.9
Population density per km²	2019	370.6
Age distribution in %		
0-19 years	2019	18.6
20-64 years	2019	62.8
65 years or over	2019	18.6
Foreign nationals in %	2019	10.8
Components of population change		
Crude marriage rate	2019	7.5
Crude divorce rate	2019	2.2
Crude birth rate	2019	11.2
Crude mortality rate	2019	9.7
Private households	2019	579
Size of households in persons	2019	2.28
Area		
Total surface area in km²	2016	3.6
Settlement and urban area in %	2004/09	15.6
Change in ha	1979/85-2004/09	12
Agricultural area in %	2004/09	66.1
Change in ha	1979/85-2004/09	-14
Wooded area in %	2004/09	15.6
Unproductive area in %	2004/09	2.7
Economy		
Employed total	2018	350
Primary sector	2018	25
Secondary sector	2018	96
Tertiary sector	2018	229
Business establishments total	2018	67
Primary sector	2018	12
Secondary sector	2018	16
Tertiary sector	2018	39
Construction and housing		
Dwelling vacancy rate	2020	1.28
New housing units per 1000 residents	2018	3.7
Social security		
Social assistance rate	2019	2.30

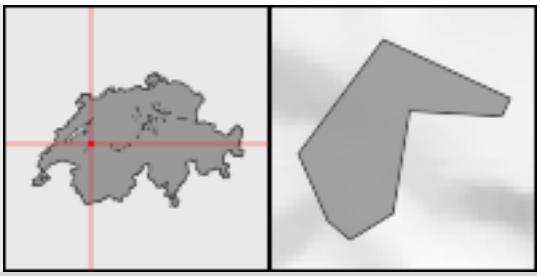

Tentlingen

Voter shares of selected parties in % (National Council elections)		
FDP/PLR inclusive LP/PL-BS	2019	13.8
CVP	2019	20.6
SP	2019	15.3
SVP	2019	22.7
EVP/CSP	2019	6.2
GLP	2019	7.1
BDP	2019	0.6
PdA/Sol.	2019	0.0
GPS	2019	9.8
Small right-wing parties	2019	1.2

Termen



Population		
Residents	2019	971
Change in %	2010-2019	12.5
Population density per km²	2019	52.1
Age distribution in %		
0-19 years	2019	23.0
20-64 years	2019	58.6
65 years or over	2019	18.4
Foreign nationals in %	2019	5.5
Components of population change		
Crude marriage rate	2019	1.0
Crude divorce rate	2019	1.0
Crude birth rate	2019	11.5
Crude mortality rate	2019	5.2
Private households	2019	377
Size of households in persons	2019	2.56
Area		
Total surface area in km²	2016	18.7
Settlement and urban area in %	2004/09	3.0
Change in ha	1979/85-2004/09	17
Agricultural area in %	2004/09	42.8
Change in ha	1979/85-2004/09	-33
Wooded area in %	2004/09	29.6
Unproductive area in %	2004/09	24.6
Economy		
Employed total	2018	171
Primary sector	2018	35
Secondary sector	2018	43
Tertiary sector	2018	93
Business establishments total	2018	60
Primary sector	2018	16
Secondary sector	2018	7
Tertiary sector	2018	37
Construction and housing		
Dwelling vacancy rate	2020	0.78
New housing units per 1000 residents	2018	23.0
Social security		
Social assistance rate	2019	X

Termen



Voter shares of selected parties in % (National Council elections)		
FDP/PLR inclusive LP/PL-BS	2019	3.1
CVP	2019	64.0
SP	2019	7.0
SVP	2019	20.2
EVP/CSP	2019	0.0
GLP	2019	1.5
BDP	2019	0.0
PdA/Sol.	2019	0.0
GPS	2019	4.2
Small right-wing parties	2019	0.0

Schweizerische Eidgenossenschaft
Confédération suisse
Confederazione Svizzera
Confederaziun svizra

Eidgenössisches Departement des Innern EDI
Département fédéral de l'intérieur DFI
Bundesamt für Statistik BFS
Office fédéral de la statistique OFS

Terre di Pedemonte

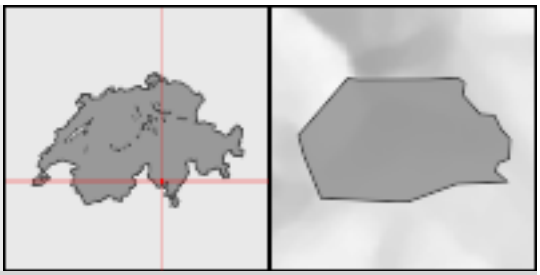

Population		
Residents	2019	2,625
Change in %	2010-2019	4.0
Population density per km²	2019	226.5
Age distribution in %		
0-19 years	2019	18.9
20-64 years	2019	57.7
65 years or over	2019	23.4
Foreign nationals in %	2019	11.3
Components of population change		
Crude marriage rate	2019	1.9
Crude divorce rate	2019	1.5
Crude birth rate	2019	5.4
Crude mortality rate	2019	8.1
Private households	2019	1,141
Size of households in persons	2019	2.27
Area		
Total surface area in km²	2016	11.6
Settlement and urban area in %	2004/09	10.8
Change in ha	1979/85-2004/09	20
Agricultural area in %	2004/09	6.1
Change in ha	1979/85-2004/09	-6
Wooded area in %	2004/09	69.7
Unproductive area in %	2004/09	13.4
Economy		
Employed total	2018	663
Primary sector	2018	19
Secondary sector	2018	190
Tertiary sector	2018	454
Business establishments total	2018	238
Primary sector	2018	10
Secondary sector	2018	46
Tertiary sector	2018	182
Construction and housing		
Dwelling vacancy rate	2020	0.45
New housing units per 1000 residents	2018	3.1
Social security		
Social assistance rate	2019	0.93

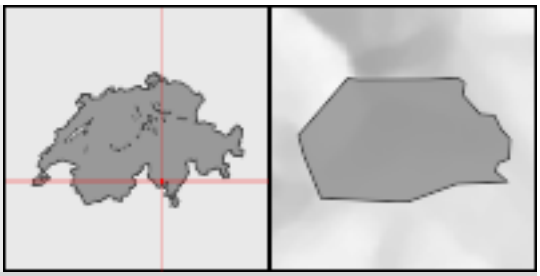

Terre di Pedemonte

Voter shares of selected parties in % (National Council elections)		
FDP/PLR inclusive LP/PL-BS	2019	17.7
CVP	2019	16.4
SP	2019	14.3
SVP	2019	7.8
EVP/CSP	2019	0.0
GLP	2019	3.0
BDP	2019	0.0
PdA/Sol.	2019	0.6
GPS	2019	23.6
Small right-wing parties	2019	12.3

Schweizerische Eidgenossenschaft
Confédération suisse
Confederazione Svizzera
Confederaziun svizra

Eidgenössisches Departement des Innern EDI
Département fédéral de l'intérieur DFI
Bundesamt für Statistik BFS
Office fédéral de la statistique OFS

Teufen (AR)

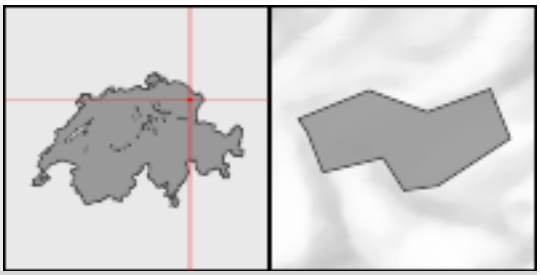

Population		
Residents	2019	6,362
Change in %	2010-2019	10.7
Population density per km²	2019	417.2
Age distribution in %		
0-19 years	2019	19.0
20-64 years	2019	58.5
65 years or over	2019	22.5
Foreign nationals in %	2019	12.6
Components of population change		
Crude marriage rate	2019	5.1
Crude divorce rate	2019	1.4
Crude birth rate	2019	9.8
Crude mortality rate	2019	8.6
Private households	2019	2,767
Size of households in persons	2019	2.26
Area		
Total surface area in km²	2016	15.3
Settlement and urban area in %	2004/09	16.9
Change in ha	1979/85-2004/09	60
Agricultural area in %	2004/09	52.5
Change in ha	1979/85-2004/09	-62
Wooded area in %	2004/09	29.6
Unproductive area in %	2004/09	1.0
Economy		
Employed total	2018	2,850
Primary sector	2018	120
Secondary sector	2018	508
Tertiary sector	2018	2,222
Business establishments total	2018	669
Primary sector	2018	56
Secondary sector	2018	78
Tertiary sector	2018	535
Construction and housing		
Dwelling vacancy rate	2020	1.94
New housing units per 1000 residents	2018	1.8
Social security		
Social assistance rate	2019	1.07

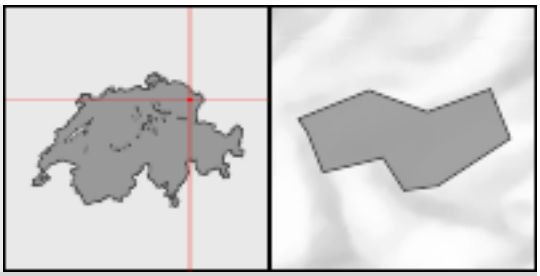

Teufen (AR)

Voter shares of selected parties in % (National Council elections)		
FDP/PLR inclusive LP/PL-BS	2019	62.5
CVP	2019	0.0
SP	2019	0.0
SVP	2019	35.3
EVP/CSP	2019	0.0
GLP	2019	0.0
BDP	2019	0.0
PdA/Sol.	2019	0.0
GPS	2019	0.0
Small right-wing parties	2019	0.0

Schweizerische Eidgenossenschaft
Confédération suisse
Confederazione Svizzera
Confederaziun svizra

Eidgenössisches Departement des Innern EDI
Département fédéral de l'intérieur DFI
Bundesamt für Statistik BFS
Office fédéral de la statistique OFS

Teufenthal (AG)

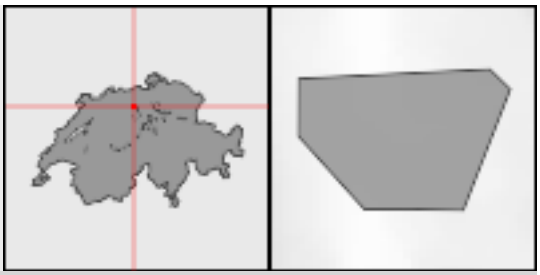

Population		
Residents	2019	1,641
Change in %	2010-2019	3.5
Population density per km²	2019	459.7
Age distribution in %		
0-19 years	2019	17.3
20-64 years	2019	64.4
65 years or over	2019	18.3
Foreign nationals in %	2019	26.2
Components of population change		
Crude marriage rate	2019	5.4
Crude divorce rate	2019	1.8
Crude birth rate	2019	8.5
Crude mortality rate	2019	9.1
Private households	2019	724
Size of households in persons	2019	2.23
Area		
Total surface area in km²	2016	3.6
Settlement and urban area in %	2004/09	17.2
Change in ha	1979/85-2004/09	8
Agricultural area in %	2004/09	39.7
Change in ha	1979/85-2004/09	-3
Wooded area in %	2004/09	43.1
Unproductive area in %	2004/09	0.0
Economy		
Employed total	2018	320
Primary sector	2018	25
Secondary sector	2018	110
Tertiary sector	2018	185
Business establishments total	2018	87
Primary sector	2018	10
Secondary sector	2018	18
Tertiary sector	2018	59
Construction and housing		
Dwelling vacancy rate	2020	10.79
New housing units per 1000 residents	2018	4.3
Social security		
Social assistance rate	2019	3.41

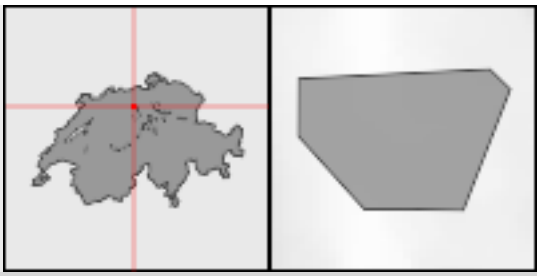

Teufenthal (AG)

Voter shares of selected parties in % (National Council elections)		
FDP/PLR inclusive LP/PL-BS	2019	10.0
CVP	2019	5.4
SP	2019	15.0
SVP	2019	42.9
EVP/CSP	2019	4.6
GLP	2019	5.8
BDP	2019	3.9
PdA/Sol.	2019	0.0
GPS	2019	6.7
Small right-wing parties	2019	1.6

Teuffenthal (BE)

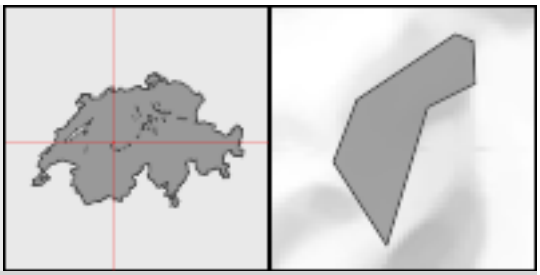

Population		
Residents	2019	166
Change in %	2010-2019	-3.5
Population density per km²	2019	36.6
Age distribution in %		
0-19 years	2019	21.7
20-64 years	2019	58.4
65 years or over	2019	19.9
Foreign nationals in %	2019	1.8
Components of population change		
Crude marriage rate	2019	0.0
Crude divorce rate	2019	0.0
Crude birth rate	2019	17.6
Crude mortality rate	2019	5.9
Private households	2019	73
Size of households in persons	2019	2.27
Area		
Total surface area in km²	2016	4.5
Settlement and urban area in %	2004/09	3.1
Change in ha	1979/85-2004/09	5
Agricultural area in %	2004/09	46.2
Change in ha	1979/85-2004/09	2
Wooded area in %	2004/09	50.1
Unproductive area in %	2004/09	0.7
Economy		
Employed total	2018	84
Primary sector	2018	39
Secondary sector	2018	10
Tertiary sector	2018	35
Business establishments total	2018	31
Primary sector	2018	17
Secondary sector	2018	6
Tertiary sector	2018	8
Construction and housing		
Dwelling vacancy rate	2020	1.06
New housing units per 1000 residents	2018	0.0
Social security		
Social assistance rate	2019	X

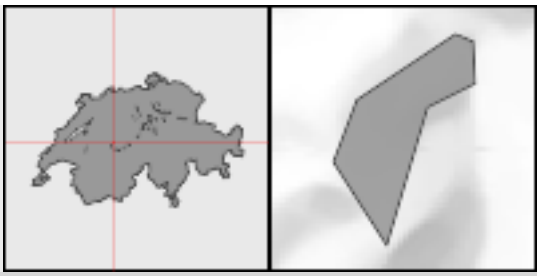

Teuffenthal (BE)

Voter shares of selected parties in % (National Council elections)		
FDP/PLR inclusive LP/PL-BS	2019	1.9
CVP	2019	0.1
SP	2019	2.3
SVP	2019	63.9
EVP/CSP	2019	10.4
GLP	2019	1.8
BDP	2019	1.9
PdA/Sol.	2019	0.2
GPS	2019	2.7
Small right-wing parties	2019	10.8

Tévenon



Population		
Residents	2019	897
Change in %	2010-2019	28.9
Population density per km²	2019	62.8
Age distribution in %		
0-19 years	2019	23.1
20-64 years	2019	57.3
65 years or over	2019	19.6
Foreign nationals in %	2019	12.9
Components of population change		
Crude marriage rate	2019	3.4
Crude divorce rate	2019	2.3
Crude birth rate	2019	9.0
Crude mortality rate	2019	14.7
Private households	2019	371
Size of households in persons	2019	2.35
Area		
Total surface area in km²	2016	14.3
Settlement and urban area in %	2004/09	3.1
Change in ha	1979/85-2004/09	12
Agricultural area in %	2004/09	40.7
Change in ha	1979/85-2004/09	0
Wooded area in %	2004/09	56.0
Unproductive area in %	2004/09	0.2
Economy		
Employed total	2018	139
Primary sector	2018	28
Secondary sector	2018	18
Tertiary sector	2018	93
Business establishments total	2018	49
Primary sector	2018	11
Secondary sector	2018	7
Tertiary sector	2018	31
Construction and housing		
Dwelling vacancy rate	2020	0.93
New housing units per 1000 residents	2018	10.7
Social security		
Social assistance rate	2019	1.60

Tévenon



Voter shares of selected parties in % (National Council elections)		
FDP/PLR inclusive LP/PL-BS	2019	11.2
CVP	2019	1.2
SP	2019	22.1
SVP	2019	27.6
EVP/CSP	2019	1.3
GLP	2019	6.1
BDP	2019	1.0
PdA/Sol.	2019	4.1
GPS	2019	23.0
Small right-wing parties	2019	0.5

Thal

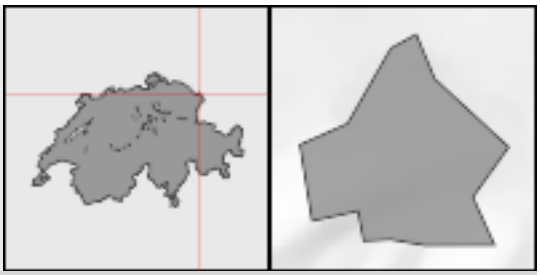

Population		
Residents	2019	6,565
Change in %	2010-2019	4.4
Population density per km²	2019	680.3
Age distribution in %		
0-19 years	2019	20.4
20-64 years	2019	61.1
65 years or over	2019	18.6
Foreign nationals in %	2019	23.2
Components of population change		
Crude marriage rate	2019	4.4
Crude divorce rate	2019	2.0
Crude birth rate	2019	10.8
Crude mortality rate	2019	8.4
Private households	2019	2,819
Size of households in persons	2019	2.29
Area		
Total surface area in km²	2016	9.7
Settlement and urban area in %	2004/09	37.9
Change in ha	1979/85-2004/09	58
Agricultural area in %	2004/09	42.6
Change in ha	1979/85-2004/09	-49
Wooded area in %	2004/09	11.8
Unproductive area in %	2004/09	7.7
Economy		
Employed total	2018	4,628
Primary sector	2018	76
Secondary sector	2018	2,466
Tertiary sector	2018	2,086
Business establishments total	2018	550
Primary sector	2018	24
Secondary sector	2018	132
Tertiary sector	2018	394
Construction and housing		
Dwelling vacancy rate	2020	3.95
New housing units per 1000 residents	2018	8.0
Social security		
Social assistance rate	2019	1.58

Thal

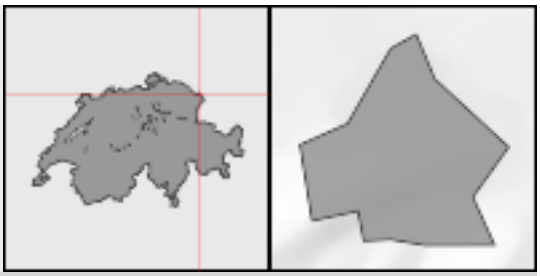

Voter shares of selected parties in % (National Council elections)

FDP/PLR inclusive LP/PL-BS	2019	14.5
CVP	2019	15.6
SP	2019	12.0
SVP	2019	36.3
EVP/CSP	2019	1.4
GLP	2019	7.7
BDP	2019	0.6
PdA/Sol.	2019	0.0
GPS	2019	7.4
Small right-wing parties	2019	3.4

Thalheim (AG)

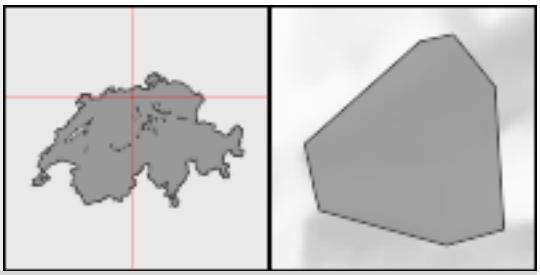

Population		
Residents	2019	812
Change in %	2010-2019	10.2
Population density per km²	2019	81.9
Age distribution in %		
0-19 years	2019	18.3
20-64 years	2019	59.5
65 years or over	2019	22.2
Foreign nationals in %	2019	7.0
Components of population change		
Crude marriage rate	2019	2.4
Crude divorce rate	2019	1.2
Crude birth rate	2019	8.5
Crude mortality rate	2019	13.4
Private households	2019	336
Size of households in persons	2019	2.41
Area		
Total surface area in km²	2016	9.9
Settlement and urban area in %	2004/09	5.8
Change in ha	1979/85-2004/09	11
Agricultural area in %	2004/09	50.1
Change in ha	1979/85-2004/09	-18
Wooded area in %	2004/09	44.1
Unproductive area in %	2004/09	0.1
Economy		
Employed total	2018	258
Primary sector	2018	57
Secondary sector	2018	74
Tertiary sector	2018	127
Business establishments total	2018	70
Primary sector	2018	25
Secondary sector	2018	9
Tertiary sector	2018	36
Construction and housing		
Dwelling vacancy rate	2020	1.50
New housing units per 1000 residents	2018	6.0
Social security		
Social assistance rate	2019	1.20

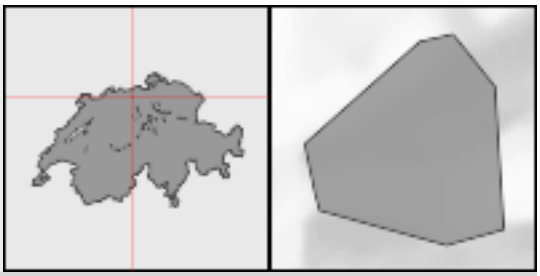

Thalheim (AG)

Voter shares of selected parties in % (National Council elections)

FDP/PLR inclusive LP/PL-BS	2019	12.4
CVP	2019	5.0
SP	2019	9.4
SVP	2019	42.0
EVP/CSP	2019	10.1
GLP	2019	4.8
BDP	2019	3.9
PdA/Sol.	2019	0.0
GPS	2019	9.3
Small right-wing parties	2019	0.9

Schweizerische Eidgenossenschaft
Confédération suisse
Confederazione Svizzera
Confederaziun svizra

Eidgenössisches Departement des Innern EDI
Département fédéral de l'intérieur DFI
Bundesamt für Statistik BFS
Office fédéral de la statistique OFS

Thalheim an der Thur



Population		
Residents	2019	938
Change in %	2010-2019	14.7
Population density per km²	2019	145.7
Age distribution in %		
0-19 years	2019	23.2
20-64 years	2019	60.4
65 years or over	2019	16.3
Foreign nationals in %	2019	9.6
Components of population change		
Crude marriage rate	2019	2.2
Crude divorce rate	2019	3.2
Crude birth rate	2019	12.9
Crude mortality rate	2019	5.4
Private households	2019	383
Size of households in persons	2019	2.43
Area		
Total surface area in km²	2016	6.4
Settlement and urban area in %	2004/09	9.0
Change in ha	1979/85-2004/09	6
Agricultural area in %	2004/09	65.6
Change in ha	1979/85-2004/09	-6
Wooded area in %	2004/09	21.2
Unproductive area in %	2004/09	4.2
Economy		
Employed total	2018	256
Primary sector	2018	52
Secondary sector	2018	72
Tertiary sector	2018	132
Business establishments total	2018	70
Primary sector	2018	18
Secondary sector	2018	8
Tertiary sector	2018	44
Construction and housing		
Dwelling vacancy rate	2020	0.97
New housing units per 1000 residents	2018	0.0
Social security		
Social assistance rate	2019	2.07



Thalheim an der Thur

Voter shares of selected parties in % (National Council elections)

FDP/PLR inclusive LP/PL-BS	2019	10.7
CVP	2019	1.7
SP	2019	7.8
SVP	2019	54.7
EVP/CSP	2019	3.7
GLP	2019	6.4
BDP	2019	2.1
PdA/Sol.	2019	0.0
GPS	2019	9.3
Small right-wing parties	2019	2.2

Thalwil

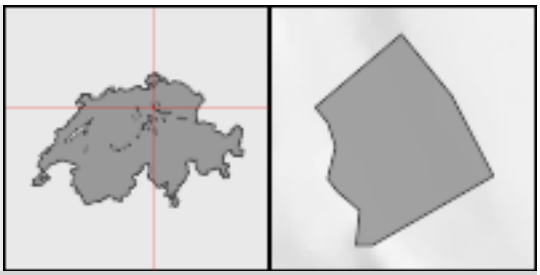

Population		
Residents	2019	18,139
Change in %	2010-2019	5.4
Population density per km²	2019	3,298.0
Age distribution in %		
0-19 years	2019	20.0
20-64 years	2019	61.0
65 years or over	2019	19.0
Foreign nationals in %	2019	29.0
Components of population change		
Crude marriage rate	2019	4.1
Crude divorce rate	2019	1.4
Crude birth rate	2019	10.4
Crude mortality rate	2019	7.2
Private households	2019	8,301
Size of households in persons	2019	2.16
Area		
Total surface area in km²	2016	5.5
Settlement and urban area in %	2004/09	60.1
Change in ha	1979/85-2004/09	36
Agricultural area in %	2004/09	15.1
Change in ha	1979/85-2004/09	-33
Wooded area in %	2004/09	22.7
Unproductive area in %	2004/09	2.2
Economy		
Employed total	2018	6,582
Primary sector	2018	5
Secondary sector	2018	1,001
Tertiary sector	2018	5,576
Business establishments total	2018	X
Primary sector	2018	X
Secondary sector	2018	106
Tertiary sector	2018	1,193
Construction and housing		
Dwelling vacancy rate	2020	0.21
New housing units per 1000 residents	2018	2.7
Social security		
Social assistance rate	2019	2.51

Thalwil

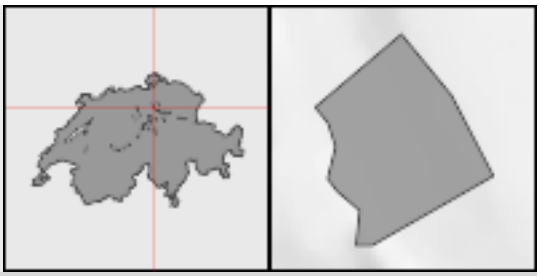

Voter shares of selected parties in % (National Council elections)		
FDP/PLR inclusive LP/PL-BS	2019	20.3
CVP	2019	6.4
SP	2019	15.2
SVP	2019	22.3
EVP/CSP	2019	3.2
GLP	2019	16.9
BDP	2019	1.5
PdA/Sol.	2019	0.2
GPS	2019	11.2
Small right-wing parties	2019	1.0

Thayngen



Population		
Residents	2019	5,547
Change in %	2010-2019	13.1
Population density per km²	2019	278.5
Age distribution in %		
0-19 years	2019	20.0
20-64 years	2019	59.3
65 years or over	2019	20.7
Foreign nationals in %	2019	23.1
Components of population change		
Crude marriage rate	2019	4.0
Crude divorce rate	2019	0.7
Crude birth rate	2019	8.7
Crude mortality rate	2019	8.4
Private households	2019	2,491
Size of households in persons	2019	2.19
Area		
Total surface area in km²	2016	19.9
Settlement and urban area in %	2004/09	15.6
Change in ha	1979/85-2004/09	39
Agricultural area in %	2004/09	56.1
Change in ha	1979/85-2004/09	-47
Wooded area in %	2004/09	27.0
Unproductive area in %	2004/09	1.3
Economy		
Employed total	2018	2,569
Primary sector	2018	192
Secondary sector	2018	910
Tertiary sector	2018	1,467
Business establishments total	2018	422
Primary sector	2018	65
Secondary sector	2018	79
Tertiary sector	2018	278
Construction and housing		
Dwelling vacancy rate	2020	1.93
New housing units per 1000 residents	2018	2.6
Social security		
Social assistance rate	2019	0.97



Thayngen

Voter shares of selected parties in % (National Council elections)		
FDP/PLR inclusive LP/PL-BS	2019	20.0
CVP	2019	1.0
SP	2019	19.9
SVP	2019	41.7
EVP/CSP	2019	1.7
GLP	2019	4.1
BDP	2019	0.0
PdA/Sol.	2019	0.0
GPS	2019	5.0
Small right-wing parties	2019	4.5

Therwil

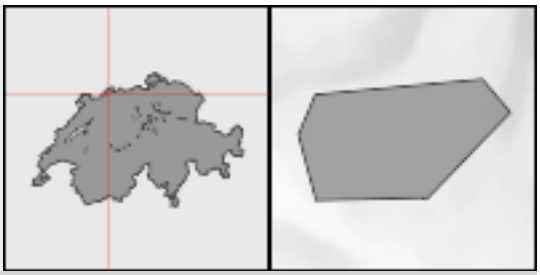

Population		
Residents	2019	9,918
Change in %	2010-2019	3.4
Population density per km²	2019	1,294.8
Age distribution in %		
0-19 years	2019	19.8
20-64 years	2019	56.4
65 years or over	2019	23.8
Foreign nationals in %	2019	17.4
Components of population change		
Crude marriage rate	2019	3.9
Crude divorce rate	2019	2.3
Crude birth rate	2019	7.9
Crude mortality rate	2019	6.5
Private households	2019	4,280
Size of households in persons	2019	2.29
Area		
Total surface area in km²	2016	7.7
Settlement and urban area in %	2004/09	29.2
Change in ha	1979/85-2004/09	48
Agricultural area in %	2004/09	46.0
Change in ha	1979/85-2004/09	-49
Wooded area in %	2004/09	24.3
Unproductive area in %	2004/09	0.5
Economy		
Employed total	2018	3,140
Primary sector	2018	103
Secondary sector	2018	580
Tertiary sector	2018	2,457
Business establishments total	2018	537
Primary sector	2018	16
Secondary sector	2018	80
Tertiary sector	2018	441
Construction and housing		
Dwelling vacancy rate	2020	1.10
New housing units per 1000 residents	2018	2.8
Social security		
Social assistance rate	2019	2.15

Therwil

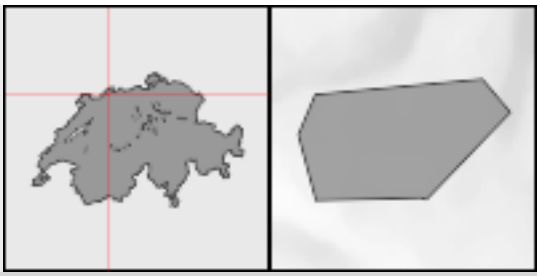

Voter shares of selected parties in % (National Council elections)

FDP/PLR inclusive LP/PL-BS	2019	17.9
CVP	2019	11.4
SP	2019	19.8
SVP	2019	24.5
EVP/CSP	2019	2.0
GLP	2019	6.7
BDP	2019	1.3
PdA/Sol.	2019	0.0
GPS	2019	16.4
Small right-wing parties	2019	0.0

Thierachern

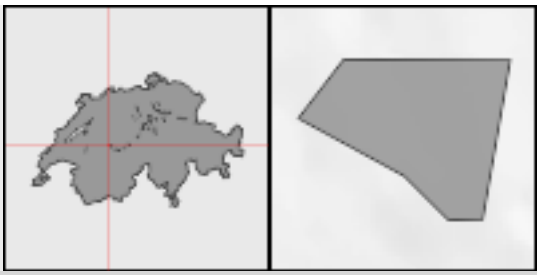

Population		
Residents	2019	2,471
Change in %	2010-2019	8.7
Population density per km²	2019	328.2
Age distribution in %		
0-19 years	2019	22.1
20-64 years	2019	57.9
65 years or over	2019	20.0
Foreign nationals in %	2019	4.8
Components of population change		
Crude marriage rate	2019	1.2
Crude divorce rate	2019	1.2
Crude birth rate	2019	7.3
Crude mortality rate	2019	5.3
Private households	2019	1,042
Size of households in persons	2019	2.35
Area		
Total surface area in km²	2016	7.5
Settlement and urban area in %	2004/09	12.4
Change in ha	1979/85-2004/09	23
Agricultural area in %	2004/09	66.7
Change in ha	1979/85-2004/09	-13
Wooded area in %	2004/09	17.1
Unproductive area in %	2004/09	3.9
Economy		
Employed total	2018	443
Primary sector	2018	77
Secondary sector	2018	68
Tertiary sector	2018	298
Business establishments total	2018	138
Primary sector	2018	27
Secondary sector	2018	15
Tertiary sector	2018	96
Construction and housing		
Dwelling vacancy rate	2020	2.85
New housing units per 1000 residents	2018	3.3
Social security		
Social assistance rate	2019	1.69

Thierachern

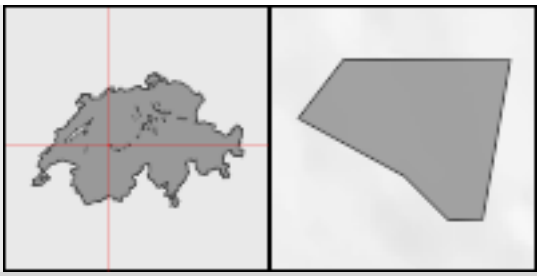

Voter shares of selected parties in % (National Council elections)		
FDP/PLR inclusive LP/PL-BS	2019	3.8
CVP	2019	0.5
SP	2019	12.3
SVP	2019	39.9
EVP/CSP	2019	7.0
GLP	2019	7.5
BDP	2019	6.4
PdA/Sol.	2019	0.2
GPS	2019	7.1
Small right-wing parties	2019	8.5

Thörigen

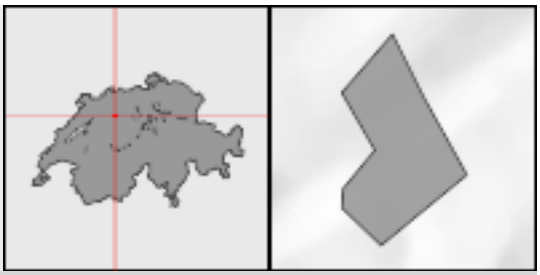

Population		
Residents	2019	1,158
Change in %	2010-2019	13.2
Population density per km²	2019	254.5
Age distribution in %		
0-19 years	2019	21.2
20-64 years	2019	60.6
65 years or over	2019	18.1
Foreign nationals in %	2019	8.9
Components of population change		
Crude marriage rate	2019	6.1
Crude divorce rate	2019	1.7
Crude birth rate	2019	11.2
Crude mortality rate	2019	9.5
Private households	2019	520
Size of households in persons	2019	2.20
Area		
Total surface area in km²	2016	4.6
Settlement and urban area in %	2004/09	11.2
Change in ha	1979/85-2004/09	10
Agricultural area in %	2004/09	52.0
Change in ha	1979/85-2004/09	-10
Wooded area in %	2004/09	36.4
Unproductive area in %	2004/09	0.4
Economy		
Employed total	2018	369
Primary sector	2018	52
Secondary sector	2018	145
Tertiary sector	2018	172
Business establishments total	2018	82
Primary sector	2018	14
Secondary sector	2018	17
Tertiary sector	2018	51
Construction and housing		
Dwelling vacancy rate	2020	6.03
New housing units per 1000 residents	2018	1.8
Social security		
Social assistance rate	2019	3.38



Thörigen

Voter shares of selected parties in % (National Council elections)		
FDP/PLR inclusive LP/PL-BS	2019	5.7
CVP	2019	0.4
SP	2019	11.8
SVP	2019	48.4
EVP/CSP	2019	2.6
GLP	2019	8.8
BDP	2019	12.3
PdA/Sol.	2019	0.3
GPS	2019	3.3
Small right-wing parties	2019	2.8

Thônex

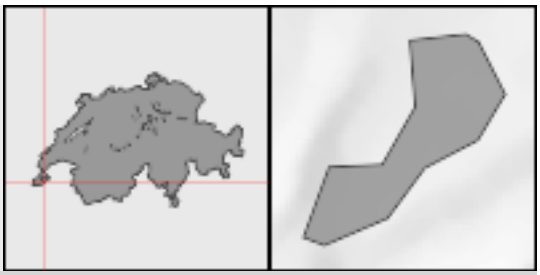

Population		
Residents	2019	14,182
Change in %	2010-2019	4.6
Population density per km²	2019	3,712.6
Age distribution in %		
0-19 years	2019	21.0
20-64 years	2019	60.0
65 years or over	2019	19.0
Foreign nationals in %	2019	34.2
Components of population change		
Crude marriage rate	2019	3.5
Crude divorce rate	2019	2.8
Crude birth rate	2019	9.8
Crude mortality rate	2019	6.9
Private households	2019	5,638
Size of households in persons	2019	2.46
Area		
Total surface area in km²	2016	3.8
Settlement and urban area in %	2004/09	71.9
Change in ha	1979/85-2004/09	34
Agricultural area in %	2004/09	22.7
Change in ha	1979/85-2004/09	-34
Wooded area in %	2004/09	4.4
Unproductive area in %	2004/09	1.0
Economy		
Employed total	2018	5,862
Primary sector	2018	14
Secondary sector	2018	1,256
Tertiary sector	2018	4,592
Business establishments total	2018	716
Primary sector	2018	5
Secondary sector	2018	103
Tertiary sector	2018	608
Construction and housing		
Dwelling vacancy rate	2020	0.24
New housing units per 1000 residents	2018	1.8
Social security		
Social assistance rate	2019	6.59

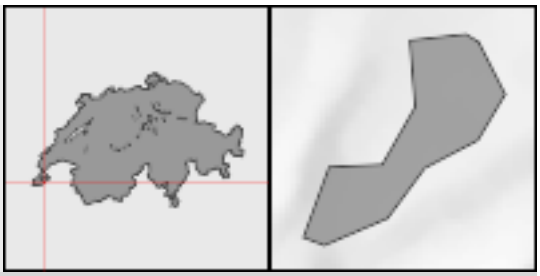

Thônex

Voter shares of selected parties in % (National Council elections)		
FDP/PLR inclusive LP/PL-BS	2019	20.9
CVP	2019	9.3
SP	2019	12.3
SVP	2019	16.6
EVP/CSP	2019	0.9
GLP	2019	5.9
BDP	2019	0.4
PdA/Sol.	2019	4.7
GPS	2019	21.6
Small right-wing parties	2019	5.3

Thürnen

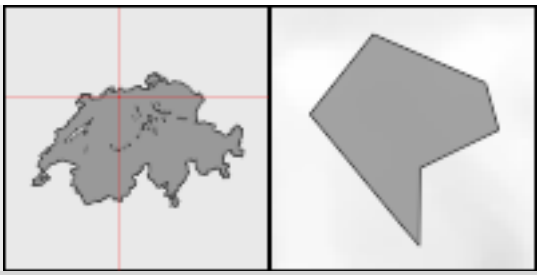

Population		
Residents	2019	1,358
Change in %	2010-2019	-0.2
Population density per km²	2019	600.9
Age distribution in %		
0-19 years	2019	18.5
20-64 years	2019	60.2
65 years or over	2019	21.4
Foreign nationals in %	2019	21.4
Components of population change		
Crude marriage rate	2019	4.4
Crude divorce rate	2019	2.2
Crude birth rate	2019	6.6
Crude mortality rate	2019	11.8
Private households	2019	598
Size of households in persons	2019	2.23
Area		
Total surface area in km²	2016	2.3
Settlement and urban area in %	2004/09	18.3
Change in ha	1979/85-2004/09	8
Agricultural area in %	2004/09	56.3
Change in ha	1979/85-2004/09	-5
Wooded area in %	2004/09	25.3
Unproductive area in %	2004/09	0.0
Economy		
Employed total	2018	306
Primary sector	2018	19
Secondary sector	2018	107
Tertiary sector	2018	180
Business establishments total	2018	50
Primary sector	2018	7
Secondary sector	2018	14
Tertiary sector	2018	29
Construction and housing		
Dwelling vacancy rate	2020	1.10
New housing units per 1000 residents	2018	0.0
Social security		
Social assistance rate	2019	1.83

Thürnen

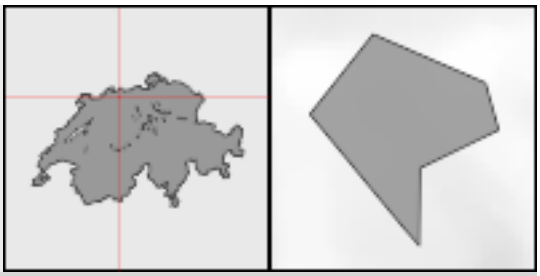

Voter shares of selected parties in % (National Council elections)		
FDP/PLR inclusive LP/PL-BS	2019	18.7
CVP	2019	2.7
SP	2019	19.6
SVP	2019	34.5
EVP/CSP	2019	2.6
GLP	2019	3.9
BDP	2019	0.9
PdA/Sol.	2019	0.0
GPS	2019	17.3
Small right-wing parties	2019	0.0

Thun



Population		
Residents	2019	43,632
Change in %	2010-2019	2.4
Population density per km²	2019	2,022.8
Age distribution in %		
0-19 years	2019	16.8
20-64 years	2019	59.1
65 years or over	2019	24.1
Foreign nationals in %	2019	13.9
Components of population change		
Crude marriage rate	2019	4.8
Crude divorce rate	2019	2.1
Crude birth rate	2019	8.7
Crude mortality rate	2019	11.3
Private households	2019	20,867
Size of households in persons	2019	2.05
Area		
Total surface area in km²	2016	21.6
Settlement and urban area in %	2004/09	49.9
Change in ha	1979/85-2004/09	151
Agricultural area in %	2004/09	28.0
Change in ha	1979/85-2004/09	-147
Wooded area in %	2004/09	20.1
Unproductive area in %	2004/09	1.9
Economy		
Employed total	2018	28,616
Primary sector	2018	85
Secondary sector	2018	5,693
Tertiary sector	2018	22,838
Business establishments total	2018	3,251
Primary sector	2018	33
Secondary sector	2018	402
Tertiary sector	2018	2,816
Construction and housing		
Dwelling vacancy rate	2020	0.23
New housing units per 1000 residents	2018	2.6
Social security		
Social assistance rate	2019	4.04

Thun



Voter shares of selected parties in % (National Council elections)		
FDP/PLR inclusive LP/PL-BS	2019	7.6
CVP	2019	2.1
SP	2019	16.9
SVP	2019	26.6
EVP/CSP	2019	5.9
GLP	2019	10.8
BDP	2019	7.0
PdA/Sol.	2019	0.5
GPS	2019	15.1
Small right-wing parties	2019	3.4

Schweizerische Eidgenossenschaft
Confédération suisse
Confederazione Svizzera
Confederaziun svizra

Eidgenössisches Departement des Innern EDI
Département fédéral de l'intérieur DFI
Bundesamt für Statistik BFS
Office fédéral de la statistique OFS

Thundorf

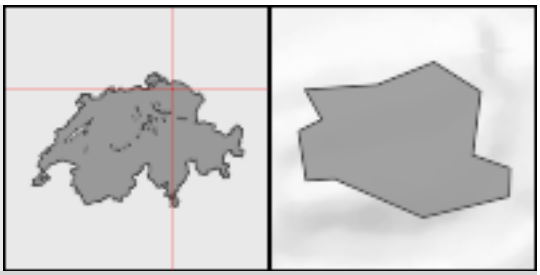

Population		
Residents	2019	1,488
Change in %	2010-2019	14.5
Population density per km²	2019	95.3
Age distribution in %		
0-19 years	2019	24.0
20-64 years	2019	58.3
65 years or over	2019	17.7
Foreign nationals in %	2019	7.7
Components of population change		
Crude marriage rate	2019	6.8
Crude divorce rate	2019	2.7
Crude birth rate	2019	11.6
Crude mortality rate	2019	6.8
Private households	2019	572
Size of households in persons	2019	2.57
Area		
Total surface area in km²	2016	15.6
Settlement and urban area in %	2004/09	6.3
Change in ha	1979/85-2004/09	17
Agricultural area in %	2004/09	56.3
Change in ha	1979/85-2004/09	-11
Wooded area in %	2004/09	37.0
Unproductive area in %	2004/09	0.3
Economy		
Employed total	2018	376
Primary sector	2018	146
Secondary sector	2018	128
Tertiary sector	2018	102
Business establishments total	2018	125
Primary sector	2018	52
Secondary sector	2018	25
Tertiary sector	2018	48
Construction and housing		
Dwelling vacancy rate	2020	0.00
New housing units per 1000 residents	2018	4.8
Social security		
Social assistance rate	2019	X

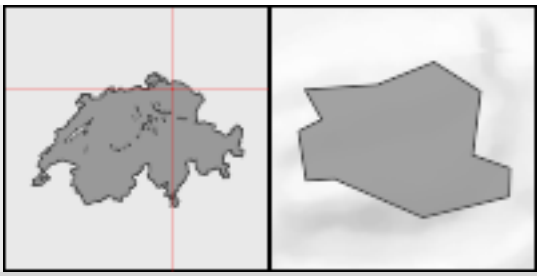

Thundorf

Voter shares of selected parties in % (National Council elections)		
FDP/PLR inclusive LP/PL-BS	2019	9.7
CVP	2019	11.5
SP	2019	10.7
SVP	2019	42.4
EVP/CSP	2019	6.4
GLP	2019	8.1
BDP	2019	3.0
PdA/Sol.	2019	0.0
GPS	2019	6.6
Small right-wing parties	2019	1.6

Schweizerische Eidgenossenschaft
Confédération suisse
Confederazione Svizzera
Confederaziun svizra

Eidgenössisches Departement des Innern EDI
Département fédéral de l'intérieur DFI
Bundesamt für Statistik BFS
Office fédéral de la statistique OFS

Thunstetten

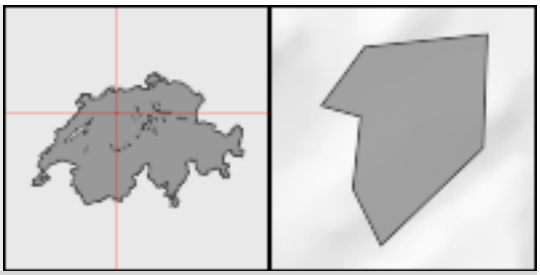

Population		
Residents	2019	3,425
Change in %	2010-2019	12.6
Population density per km²	2019	354.6
Age distribution in %		
0-19 years	2019	20.2
20-64 years	2019	59.2
65 years or over	2019	20.6
Foreign nationals in %	2019	18.4
Components of population change		
Crude marriage rate	2019	4.1
Crude divorce rate	2019	1.8
Crude birth rate	2019	10.0
Crude mortality rate	2019	6.4
Private households	2019	1,469
Size of households in persons	2019	2.30
Area		
Total surface area in km²	2016	9.7
Settlement and urban area in %	2004/09	19.6
Change in ha	1979/85-2004/09	53
Agricultural area in %	2004/09	53.8
Change in ha	1979/85-2004/09	-55
Wooded area in %	2004/09	26.1
Unproductive area in %	2004/09	0.4
Economy		
Employed total	2018	1,570
Primary sector	2018	143
Secondary sector	2018	826
Tertiary sector	2018	601
Business establishments total	2018	204
Primary sector	2018	37
Secondary sector	2018	48
Tertiary sector	2018	119
Construction and housing		
Dwelling vacancy rate	2020	9.69
New housing units per 1000 residents	2018	10.8
Social security		
Social assistance rate	2019	5.09

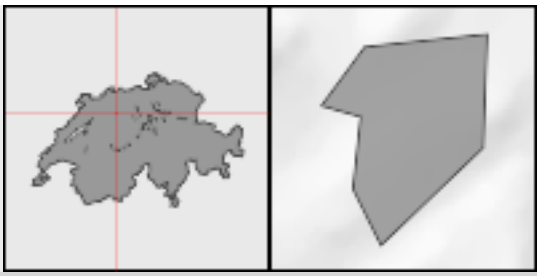

Thunstetten

Voter shares of selected parties in % (National Council elections)

FDP/PLR inclusive LP/PL-BS	2019	10.6
CVP	2019	0.7
SP	2019	14.7
SVP	2019	39.7
EVP/CSP	2019	6.6
GLP	2019	7.3
BDP	2019	7.0
PdA/Sol.	2019	0.2
GPS	2019	6.5
Small right-wing parties	2019	3.7

Thurnen

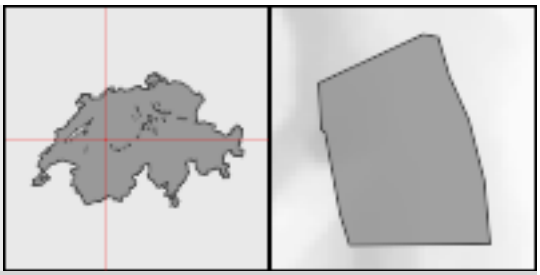

Population		
Residents	2019	1,973
Change in %	2010-2019	6.1
Population density per km²	2019	331.6
Age distribution in %		
0-19 years	2019	20.6
20-64 years	2019	58.9
65 years or over	2019	20.5
Foreign nationals in %	2019	6.9
Components of population change		
Crude marriage rate	2019	3.6
Crude divorce rate	2019	1.0
Crude birth rate	2019	7.7
Crude mortality rate	2019	8.7
Private households	2019	843
Size of households in persons	2019	2.28
Area		
Total surface area in km²	2016	6.0
Settlement and urban area in %	2004/09	13.9
Change in ha	1979/85-2004/09	16
Agricultural area in %	2004/09	79.2
Change in ha	1979/85-2004/09	-17
Wooded area in %	2004/09	6.1
Unproductive area in %	2004/09	0.8
Economy		
Employed total	2018	429
Primary sector	2018	90
Secondary sector	2018	109
Tertiary sector	2018	230
Business establishments total	2018	116
Primary sector	2018	30
Secondary sector	2018	18
Tertiary sector	2018	68
Construction and housing		
Dwelling vacancy rate	2020	6.77
New housing units per 1000 residents	2018	12.3
Social security		
Social assistance rate	2019	1.82

Thurnen

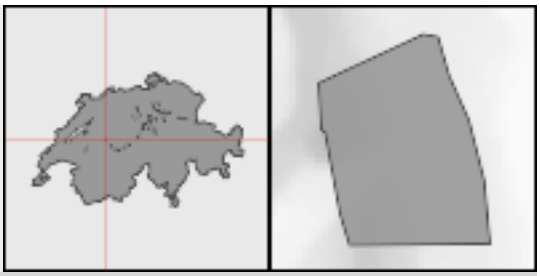

Voter shares of selected parties in % (National Council elections)		
FDP/PLR inclusive LP/PL-BS	2019	8.4
CVP	2019	1.3
SP	2019	13.5
SVP	2019	34.3
EVP/CSP	2019	3.6
GLP	2019	8.2
BDP	2019	8.9
PdA/Sol.	2019	0.6
GPS	2019	14.7
Small right-wing parties	2019	2.7

Thusis

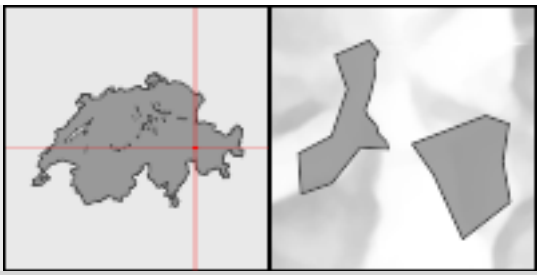

Population		
Residents	2019	3,278
Change in %	2010-2019	14.2
Population density per km²	2019	195.5
Age distribution in %		
0-19 years	2019	18.7
20-64 years	2019	61.1
65 years or over	2019	20.2
Foreign nationals in %	2019	32.9
Components of population change		
Crude marriage rate	2019	7.7
Crude divorce rate	2019	3.7
Crude birth rate	2019	7.7
Crude mortality rate	2019	6.8
Private households	2019	1,502
Size of households in persons	2019	2.15
Area		
Total surface area in km²	2016	16.8
Settlement and urban area in %	2004/09	7.8
Change in ha	1979/85-2004/09	22
Agricultural area in %	2004/09	23.7
Change in ha	1979/85-2004/09	-51
Wooded area in %	2004/09	61.7
Unproductive area in %	2004/09	6.8
Economy		
Employed total	2018	2,323
Primary sector	2018	24
Secondary sector	2018	473
Tertiary sector	2018	1,826
Business establishments total	2018	351
Primary sector	2018	12
Secondary sector	2018	43
Tertiary sector	2018	296
Construction and housing		
Dwelling vacancy rate	2020	2.64
New housing units per 1000 residents	2018	8.8
Social security		
Social assistance rate	2019	3.89

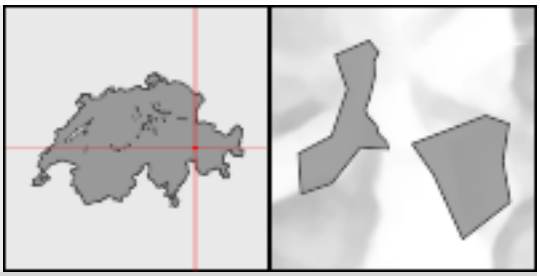

Thusis

Voter shares of selected parties in % (National Council elections)		
FDP/PLR inclusive LP/PL-BS	2019	15.2
CVP	2019	13.0
SP	2019	17.0
SVP	2019	30.4
EVP/CSP	2019	0.0
GLP	2019	5.9
BDP	2019	11.6
PdA/Sol.	2019	0.0
GPS	2019	6.9
Small right-wing parties	2019	0.0

Titterten

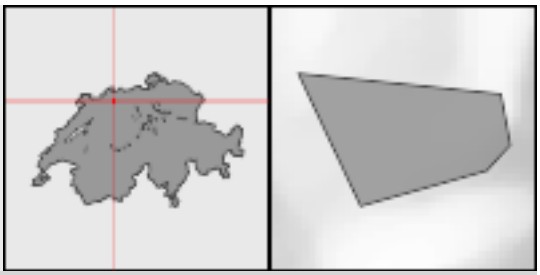

Population		
Residents	2019	419
Change in %	2010-2019	0.7
Population density per km²	2019	112.9
Age distribution in %		
0-19 years	2019	19.3
20-64 years	2019	57.3
65 years or over	2019	23.4
Foreign nationals in %	2019	11.0
Components of population change		
Crude marriage rate	2019	2.4
Crude divorce rate	2019	0.0
Crude birth rate	2019	4.9
Crude mortality rate	2019	9.7
Private households	2019	185
Size of households in persons	2019	2.24
Area		
Total surface area in km²	2016	3.7
Settlement and urban area in %	2004/09	6.3
Change in ha	1979/85-2004/09	6
Agricultural area in %	2004/09	56.8
Change in ha	1979/85-2004/09	-6
Wooded area in %	2004/09	36.7
Unproductive area in %	2004/09	0.3
Economy		
Employed total	2018	109
Primary sector	2018	25
Secondary sector	2018	17
Tertiary sector	2018	67
Business establishments total	2018	32
Primary sector	2018	10
Secondary sector	2018	5
Tertiary sector	2018	17
Construction and housing		
Dwelling vacancy rate	2020	0.00
New housing units per 1000 residents	2018	16.9
Social security		
Social assistance rate	2019	X

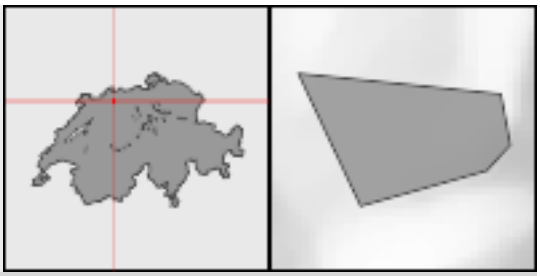

Titterten

Voter shares of selected parties in % (National Council elections)		
FDP/PLR inclusive LP/PL-BS	2019	11.2
CVP	2019	4.3
SP	2019	19.5
SVP	2019	29.3
EVP/CSP	2019	10.7
GLP	2019	4.4
BDP	2019	0.9
PdA/Sol.	2019	0.0
GPS	2019	18.8
Small right-wing parties	2019	0.0

Schweizerische Eidgenossenschaft
Confédération suisse
Confederazione Svizzera
Confederaziun svizra

Eidgenössisches Departement des Innern EDI
Département fédéral de l'intérieur DFI
Bundesamt für Statistik BFS
Office fédéral de la statistique OFS

Tobel-Tägerschen

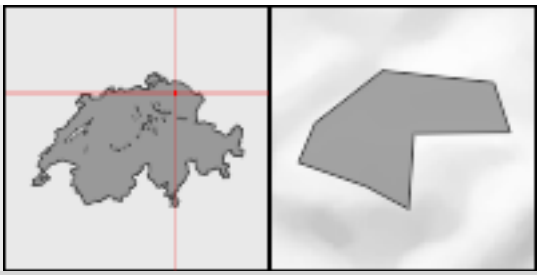

Population		
Residents	2019	1,604
Change in %	2010-2019	16.2
Population density per km²	2019	225.6
Age distribution in %		
0-19 years	2019	22.5
20-64 years	2019	62.8
65 years or over	2019	14.7
Foreign nationals in %	2019	16.6
Components of population change		
Crude marriage rate	2019	9.3
Crude divorce rate	2019	0.6
Crude birth rate	2019	14.9
Crude mortality rate	2019	6.2
Private households	2019	671
Size of households in persons	2019	2.37
Area		
Total surface area in km²	2016	7.1
Settlement and urban area in %	2004/09	13.2
Change in ha	1979/85-2004/09	27
Agricultural area in %	2004/09	57.2
Change in ha	1979/85-2004/09	-25
Wooded area in %	2004/09	29.3
Unproductive area in %	2004/09	0.3
Economy		
Employed total	2018	615
Primary sector	2018	54
Secondary sector	2018	184
Tertiary sector	2018	377
Business establishments total	2018	118
Primary sector	2018	20
Secondary sector	2018	29
Tertiary sector	2018	69
Construction and housing		
Dwelling vacancy rate	2020	2.04
New housing units per 1000 residents	2018	0.6
Social security		
Social assistance rate	2019	1.24

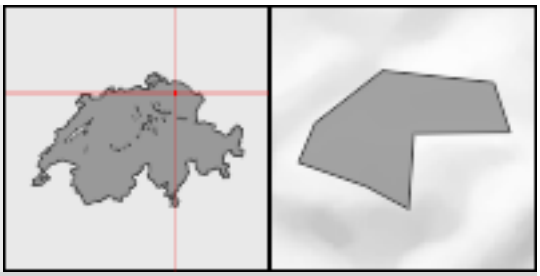

Tobel-Tägerschen

Voter shares of selected parties in % (National Council elections)		
FDP/PLR inclusive LP/PL-BS	2019	5.0
CVP	2019	13.4
SP	2019	6.4
SVP	2019	56.6
EVP/CSP	2019	1.6
GLP	2019	4.6
BDP	2019	4.1
PdA/Sol.	2019	0.0
GPS	2019	6.9
Small right-wing parties	2019	1.3

Törbel

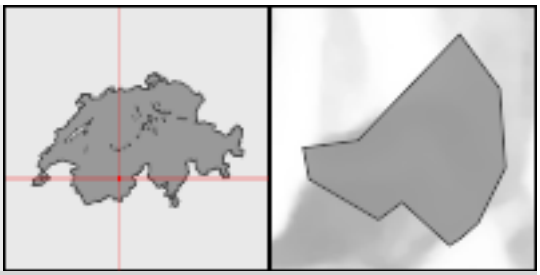

Population		
Residents	2019	488
Change in %	2010-2019	-0.6
Population density per km²	2019	27.8
Age distribution in %		
0-19 years	2019	15.4
20-64 years	2019	63.1
65 years or over	2019	21.5
Foreign nationals in %	2019	3.3
Components of population change		
Crude marriage rate	2019	10.3
Crude divorce rate	2019	0.0
Crude birth rate	2019	12.4
Crude mortality rate	2019	6.2
Private households	2019	208
Size of households in persons	2019	2.29
Area		
Total surface area in km²	2016	17.6
Settlement and urban area in %	2004/09	2.5
Change in ha	1979/85-2004/09	8
Agricultural area in %	2004/09	30.0
Change in ha	1979/85-2004/09	-77
Wooded area in %	2004/09	39.2
Unproductive area in %	2004/09	28.3
Economy		
Employed total	2018	172
Primary sector	2018	82
Secondary sector	2018	20
Tertiary sector	2018	70
Business establishments total	2018	56
Primary sector	2018	34
Secondary sector	2018	5
Tertiary sector	2018	17
Construction and housing		
Dwelling vacancy rate	2020	1.21
New housing units per 1000 residents	2018	0.0
Social security		
Social assistance rate	2019	X

Törbel

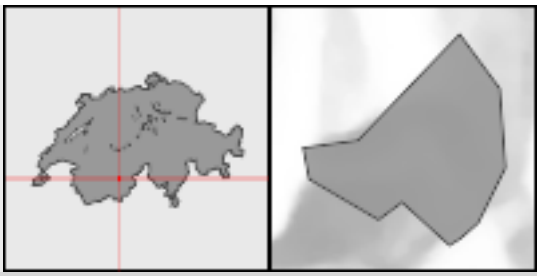

Voter shares of selected parties in % (National Council elections)		
FDP/PLR inclusive LP/PL-BS	2019	1.3
CVP	2019	76.7
SP	2019	1.7
SVP	2019	18.1
EVP/CSP	2019	0.0
GLP	2019	0.2
BDP	2019	0.0
PdA/Sol.	2019	0.0
GPS	2019	2.0
Small right-wing parties	2019	0.0

Toffen

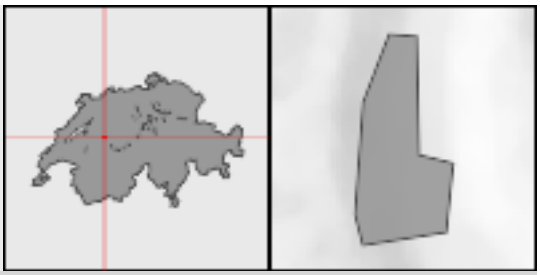

Population		
Residents	2019	2,526
Change in %	2010-2019	3.1
Population density per km²	2019	517.6
Age distribution in %		
0-19 years	2019	17.5
20-64 years	2019	58.3
65 years or over	2019	24.3
Foreign nationals in %	2019	10.9
Components of population change		
Crude marriage rate	2019	3.2
Crude divorce rate	2019	1.6
Crude birth rate	2019	6.7
Crude mortality rate	2019	9.1
Private households	2019	1,123
Size of households in persons	2019	2.22
Area		
Total surface area in km²	2016	4.9
Settlement and urban area in %	2004/09	17.1
Change in ha	1979/85-2004/09	13
Agricultural area in %	2004/09	62.8
Change in ha	1979/85-2004/09	-16
Wooded area in %	2004/09	19.8
Unproductive area in %	2004/09	0.4
Economy		
Employed total	2018	464
Primary sector	2018	38
Secondary sector	2018	44
Tertiary sector	2018	382
Business establishments total	2018	140
Primary sector	2018	15
Secondary sector	2018	23
Tertiary sector	2018	102
Construction and housing		
Dwelling vacancy rate	2020	2.48
New housing units per 1000 residents	2018	0.0
Social security		
Social assistance rate	2019	2.39

Toffen

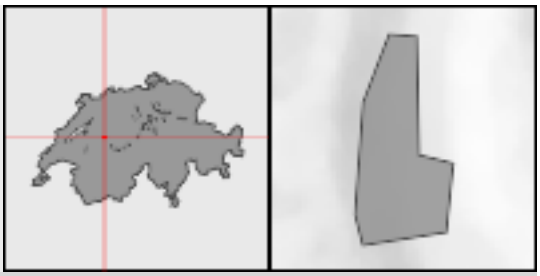

Voter shares of selected parties in % (National Council elections)		
FDP/PLR inclusive LP/PL-BS	2019	6.8
CVP	2019	1.8
SP	2019	13.8
SVP	2019	35.9
EVP/CSP	2019	3.4
GLP	2019	10.7
BDP	2019	11.3
PdA/Sol.	2019	0.2
GPS	2019	9.0
Small right-wing parties	2019	1.8

Tolochenaz

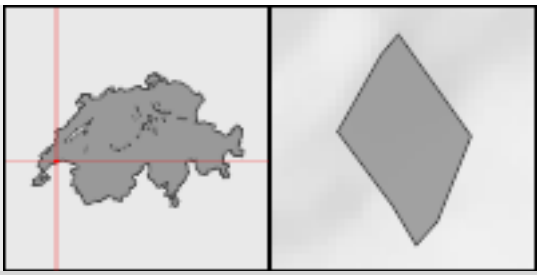

Population		
Residents	2019	1,908
Change in %	2010-2019	11.3
Population density per km²	2019	1,200.0
Age distribution in %		
0-19 years	2019	23.1
20-64 years	2019	61.7
65 years or over	2019	15.2
Foreign nationals in %	2019	29.2
Components of population change		
Crude marriage rate	2019	2.6
Crude divorce rate	2019	4.2
Crude birth rate	2019	11.5
Crude mortality rate	2019	3.1
Private households	2019	812
Size of households in persons	2019	2.34
Area		
Total surface area in km²	2016	1.6
Settlement and urban area in %	2004/09	57.6
Change in ha	1979/85-2004/09	23
Agricultural area in %	2004/09	34.2
Change in ha	1979/85-2004/09	-22
Wooded area in %	2004/09	7.0
Unproductive area in %	2004/09	1.3
Economy		
Employed total	2018	2,328
Primary sector	2018	X
Secondary sector	2018	767
Tertiary sector	2018	1,557
Business establishments total	2018	X
Primary sector	2018	X
Secondary sector	2018	22
Tertiary sector	2018	101
Construction and housing		
Dwelling vacancy rate	2020	1.28
New housing units per 1000 residents	2018	9.0
Social security		
Social assistance rate	2019	2.95

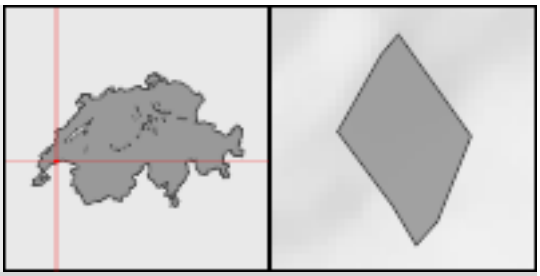

Tolochenaz

Voter shares of selected parties in % (National Council elections)		
FDP/PLR inclusive LP/PL-BS	2019	23.2
CVP	2019	1.3
SP	2019	19.5
SVP	2019	16.1
EVP/CSP	2019	0.9
GLP	2019	12.3
BDP	2019	0.6
PdA/Sol.	2019	3.7
GPS	2019	18.0
Small right-wing parties	2019	0.6

Torny

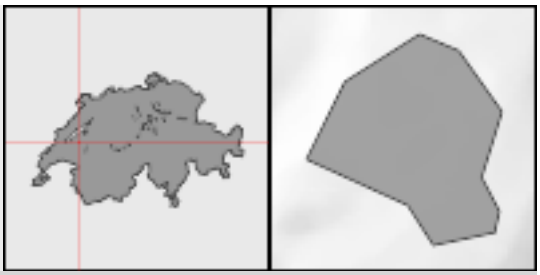

Population		
Residents	2019	973
Change in %	2010-2019	20.6
Population density per km²	2019	95.7
Age distribution in %		
0-19 years	2019	26.4
20-64 years	2019	59.2
65 years or over	2019	14.4
Foreign nationals in %	2019	12.8
Components of population change		
Crude marriage rate	2019	4.1
Crude divorce rate	2019	1.0
Crude birth rate	2019	6.2
Crude mortality rate	2019	3.1
Private households	2019	367
Size of households in persons	2019	2.63
Area		
Total surface area in km²	2016	10.2
Settlement and urban area in %	2004/09	5.9
Change in ha	1979/85-2004/09	14
Agricultural area in %	2004/09	68.9
Change in ha	1979/85-2004/09	-15
Wooded area in %	2004/09	25.1
Unproductive area in %	2004/09	0.1
Economy		
Employed total	2018	150
Primary sector	2018	66
Secondary sector	2018	22
Tertiary sector	2018	62
Business establishments total	2018	57
Primary sector	2018	20
Secondary sector	2018	10
Tertiary sector	2018	27
Construction and housing		
Dwelling vacancy rate	2020	2.36
New housing units per 1000 residents	2018	17.1
Social security		
Social assistance rate	2019	X

Torny

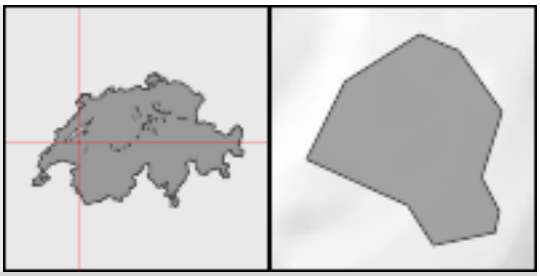

Voter shares of selected parties in % (National Council elections)		
FDP/PLR inclusive LP/PL-BS	2019	16.1
CVP	2019	22.2
SP	2019	12.8
SVP	2019	29.9
EVP/CSP	2019	2.1
GLP	2019	2.7
BDP	2019	0.6
PdA/Sol.	2019	0.0
GPS	2019	10.2
Small right-wing parties	2019	1.1

Schweizerische Eidgenossenschaft
Confédération suisse
Confederazione Svizzera
Confederaziun svizra

Eidgenössisches Departement des Innern EDI
Département fédéral de l'intérieur DFI
Bundesamt für Statistik BFS
Office fédéral de la statistique OFS

Torricella-Taverne

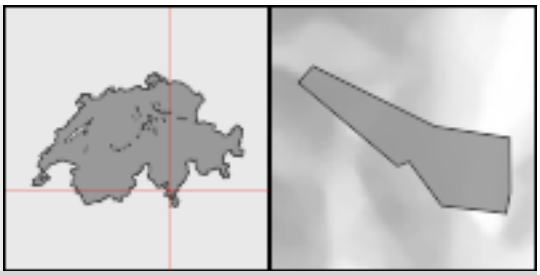

Population		
Residents	2019	3,104
Change in %	2010-2019	4.5
Population density per km²	2019	591.2
Age distribution in %		
0-19 years	2019	20.5
20-64 years	2019	59.3
65 years or over	2019	20.2
Foreign nationals in %	2019	27.4
Components of population change		
Crude marriage rate	2019	2.9
Crude divorce rate	2019	1.6
Crude birth rate	2019	5.2
Crude mortality rate	2019	5.5
Private households	2019	1,289
Size of households in persons	2019	2.38
Area		
Total surface area in km²	2016	5.3
Settlement and urban area in %	2004/09	19.8
Change in ha	1979/85-2004/09	33
Agricultural area in %	2004/09	8.7
Change in ha	1979/85-2004/09	-45
Wooded area in %	2004/09	69.9
Unproductive area in %	2004/09	1.5
Economy		
Employed total	2018	1,547
Primary sector	2018	64
Secondary sector	2018	673
Tertiary sector	2018	810
Business establishments total	2018	308
Primary sector	2018	10
Secondary sector	2018	76
Tertiary sector	2018	222
Construction and housing		
Dwelling vacancy rate	2020	2.46
New housing units per 1000 residents	2018	7.9
Social security		
Social assistance rate	2019	2.27

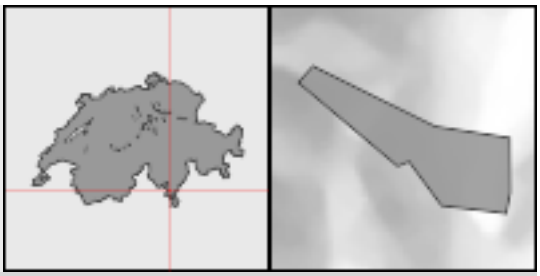

Torricella-Taverne

Voter shares of selected parties in % (National Council elections)		
FDP/PLR inclusive LP/PL-BS	2019	21.1
CVP	2019	13.0
SP	2019	10.9
SVP	2019	13.2
EVP/CSP	2019	0.0
GLP	2019	0.7
BDP	2019	0.0
PdA/Sol.	2019	1.0
GPS	2019	12.0
Small right-wing parties	2019	24.0

Schweizerische Eidgenossenschaft
Confédération suisse
Confederazione Svizzera
Confederaziun svizra

Eidgenössisches Departement des Innern EDI
Département fédéral de l'intérieur DFI
Bundesamt für Statistik BFS
Office fédéral de la statistique OFS

Trachselwald

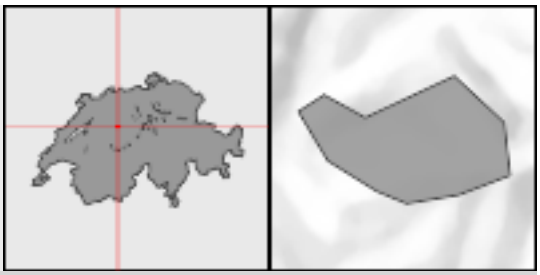

Population		
Residents	2019	962
Change in %	2010-2019	-7.3
Population density per km²	2019	60.3
Age distribution in %		
0-19 years	2019	21.8
20-64 years	2019	58.4
65 years or over	2019	19.8
Foreign nationals in %	2019	3.5
Components of population change		
Crude marriage rate	2019	5.2
Crude divorce rate	2019	1.0
Crude birth rate	2019	6.2
Crude mortality rate	2019	13.5
Private households	2019	401
Size of households in persons	2019	2.36
Area		
Total surface area in km²	2016	16.0
Settlement and urban area in %	2004/09	4.5
Change in ha	1979/85-2004/09	14
Agricultural area in %	2004/09	56.6
Change in ha	1979/85-2004/09	1
Wooded area in %	2004/09	38.3
Unproductive area in %	2004/09	0.6
Economy		
Employed total	2018	369
Primary sector	2018	179
Secondary sector	2018	59
Tertiary sector	2018	131
Business establishments total	2018	117
Primary sector	2018	68
Secondary sector	2018	13
Tertiary sector	2018	36
Construction and housing		
Dwelling vacancy rate	2020	0.63
New housing units per 1000 residents	2018	0.0
Social security		
Social assistance rate	2019	2.40

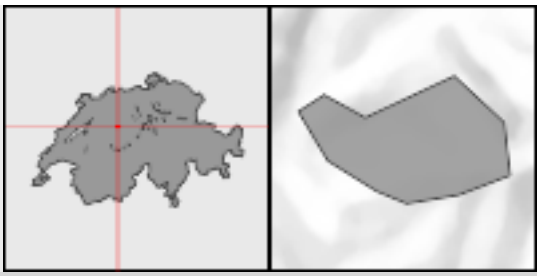

Trachselwald

Voter shares of selected parties in % (National Council elections)

FDP/PLR inclusive LP/PL-BS	2019	3.4
CVP	2019	0.3
SP	2019	5.8
SVP	2019	53.0
EVP/CSP	2019	3.3
GLP	2019	3.3
BDP	2019	12.7
PdA/Sol.	2019	0.4
GPS	2019	8.0
Small right-wing parties	2019	6.0

Tramelan



Population		
Residents	2019	4,580
Change in %	2010-2019	7.7
Population density per km²	2019	184.5
Age distribution in %		
0-19 years	2019	21.4
20-64 years	2019	57.8
65 years or over	2019	20.8
Foreign nationals in %	2019	16.8
Components of population change		
Crude marriage rate	2019	3.5
Crude divorce rate	2019	2.2
Crude birth rate	2019	9.2
Crude mortality rate	2019	9.4
Private households	2019	2,074
Size of households in persons	2019	2.17
Area		
Total surface area in km²	2016	24.8
Settlement and urban area in %	2004/09	8.8
Change in ha	1979/85-2004/09	29
Agricultural area in %	2004/09	58.7
Change in ha	1979/85-2004/09	-12
Wooded area in %	2004/09	31.3
Unproductive area in %	2004/09	1.3
Economy		
Employed total	2018	2,337
Primary sector	2018	97
Secondary sector	2018	971
Tertiary sector	2018	1,269
Business establishments total	2018	327
Primary sector	2018	38
Secondary sector	2018	68
Tertiary sector	2018	221
Construction and housing		
Dwelling vacancy rate	2020	3.17
New housing units per 1000 residents	2018	3.0
Social security		
Social assistance rate	2019	4.73

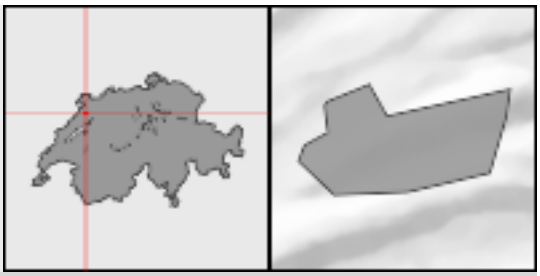

Tramelan

Voter shares of selected parties in % (National Council elections)

FDP/PLR inclusive LP/PL-BS	2019	7.1
CVP	2019	4.0
SP	2019	30.9
SVP	2019	26.0
EVP/CSP	2019	7.7
GLP	2019	2.6
BDP	2019	1.5
PdA/Sol.	2019	1.2
GPS	2019	13.6
Small right-wing parties	2019	2.2

Schweizerische Eidgenossenschaft
Confédération suisse
Confederazione Svizzera
Confederaziun svizra

Eidgenössisches Departement des Innern EDI
Département fédéral de l'intérieur DFI
Bundesamt für Statistik BFS
Office fédéral de la statistique OFS

Trasadingen

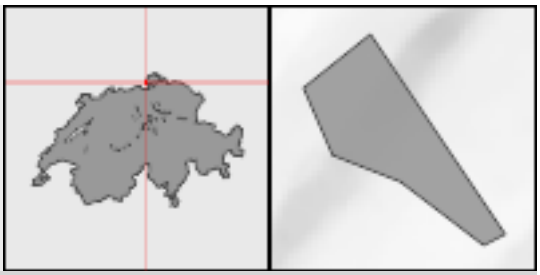

Population		
Residents	2019	598
Change in %	2010-2019	0.7
Population density per km²	2019	144.4
Age distribution in %		
0-19 years	2019	19.1
20-64 years	2019	61.2
65 years or over	2019	19.7
Foreign nationals in %	2019	26.8
Components of population change		
Crude marriage rate	2019	0.0
Crude divorce rate	2019	3.4
Crude birth rate	2019	0.0
Crude mortality rate	2019	8.5
Private households	2019	272
Size of households in persons	2019	2.19
Area		
Total surface area in km²	2016	4.1
Settlement and urban area in %	2004/09	10.9
Change in ha	1979/85-2004/09	6
Agricultural area in %	2004/09	75.5
Change in ha	1979/85-2004/09	-11
Wooded area in %	2004/09	12.9
Unproductive area in %	2004/09	0.7
Economy		
Employed total	2018	267
Primary sector	2018	85
Secondary sector	2018	90
Tertiary sector	2018	92
Business establishments total	2018	62
Primary sector	2018	21
Secondary sector	2018	6
Tertiary sector	2018	35
Construction and housing		
Dwelling vacancy rate	2020	3.36
New housing units per 1000 residents	2018	1.7
Social security		
Social assistance rate	2019	2.05

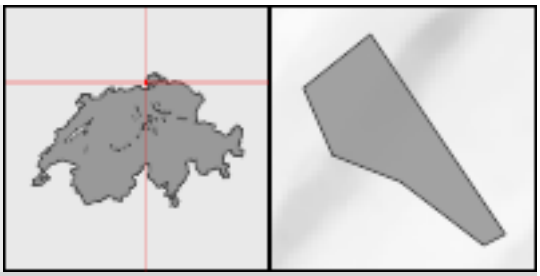

Trasadingen

Voter shares of selected parties in % (National Council elections)		
FDP/PLR inclusive LP/PL-BS	2019	9.6
CVP	2019	1.3
SP	2019	18.8
SVP	2019	57.1
EVP/CSP	2019	0.4
GLP	2019	4.8
BDP	2019	0.0
PdA/Sol.	2019	0.0
GPS	2019	3.3
Small right-wing parties	2019	2.9

Treiten

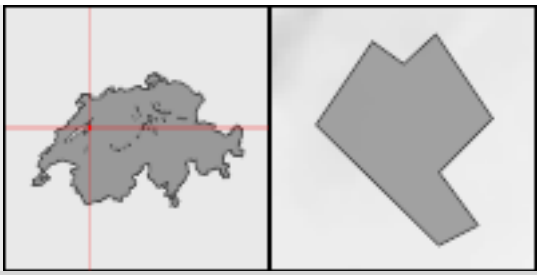

Population		
Residents	2019	411
Change in %	2010-2019	-2.4
Population density per km²	2019	86.7
Age distribution in %		
0-19 years	2019	17.5
20-64 years	2019	59.1
65 years or over	2019	23.4
Foreign nationals in %	2019	10.0
Components of population change		
Crude marriage rate	2019	2.4
Crude divorce rate	2019	2.4
Crude birth rate	2019	2.4
Crude mortality rate	2019	2.4
Private households	2019	184
Size of households in persons	2019	2.22
Area		
Total surface area in km²	2016	4.7
Settlement and urban area in %	2004/09	8.3
Change in ha	1979/85-2004/09	9
Agricultural area in %	2004/09	72.4
Change in ha	1979/85-2004/09	-13
Wooded area in %	2004/09	17.4
Unproductive area in %	2004/09	1.9
Economy		
Employed total	2018	127
Primary sector	2018	81
Secondary sector	2018	9
Tertiary sector	2018	37
Business establishments total	2018	36
Primary sector	2018	18
Secondary sector	2018	X
Tertiary sector	2018	14
Construction and housing		
Dwelling vacancy rate	2020	0.45
New housing units per 1000 residents	2018	2.4
Social security		
Social assistance rate	2019	X

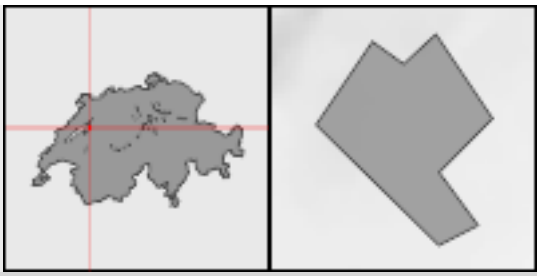

Treiten

Voter shares of selected parties in % (National Council elections)		
FDP/PLR inclusive LP/PL-BS	2019	3.4
CVP	2019	0.2
SP	2019	3.6
SVP	2019	56.0
EVP/CSP	2019	4.8
GLP	2019	5.2
BDP	2019	13.3
PdA/Sol.	2019	1.2
GPS	2019	6.4
Small right-wing parties	2019	3.3

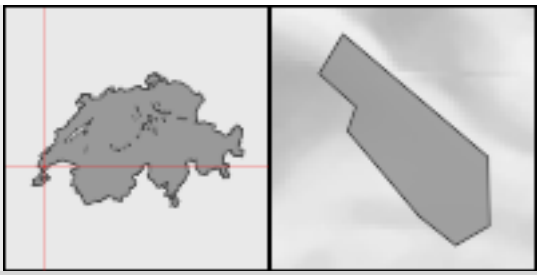

Trélex

Population		
Residents	2019	1,434
Change in %	2010-2019	4.7
Population density per km²	2019	248.5
Age distribution in %		
0-19 years	2019	23.4
20-64 years	2019	61.9
65 years or over	2019	14.7
Foreign nationals in %	2019	24.3
Components of population change		
Crude marriage rate	2019	2.8
Crude divorce rate	2019	0.7
Crude birth rate	2019	5.6
Crude mortality rate	2019	2.8
Private households	2019	518
Size of households in persons	2019	2.76
Area		
Total surface area in km²	2016	5.8
Settlement and urban area in %	2004/09	14.7
Change in ha	1979/85-2004/09	17
Agricultural area in %	2004/09	51.3
Change in ha	1979/85-2004/09	-20
Wooded area in %	2004/09	33.8
Unproductive area in %	2004/09	0.2
Economy		
Employed total	2018	201
Primary sector	2018	23
Secondary sector	2018	43
Tertiary sector	2018	135
Business establishments total	2018	76
Primary sector	2018	8
Secondary sector	2018	10
Tertiary sector	2018	58
Construction and housing		
Dwelling vacancy rate	2020	0.00
New housing units per 1000 residents	2018	0.7
Social security		
Social assistance rate	2019	0.57

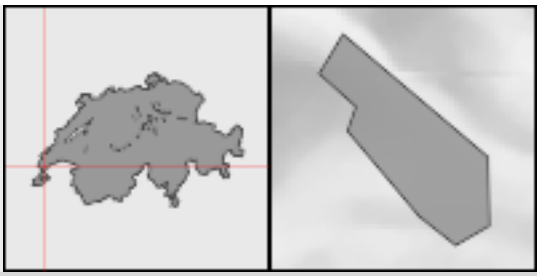

Trélex

Voter shares of selected parties in % (National Council elections)		
FDP/PLR inclusive LP/PL-BS	2019	25.1
CVP	2019	3.6
SP	2019	14.0
SVP	2019	20.1
EVP/CSP	2019	2.1
GLP	2019	13.1
BDP	2019	0.8
PdA/Sol.	2019	1.5
GPS	2019	17.8
Small right-wing parties	2019	0.1

Trey

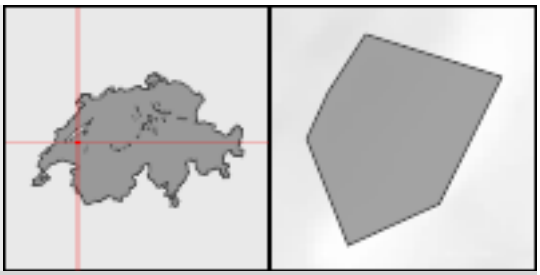

Population		
Residents	2019	285
Change in %	2010-2019	10.0
Population density per km²	2019	75.2
Age distribution in %		
0-19 years	2019	27.0
20-64 years	2019	58.2
65 years or over	2019	14.7
Foreign nationals in %	2019	10.9
Components of population change		
Crude marriage rate	2019	0.0
Crude divorce rate	2019	7.2
Crude birth rate	2019	0.0
Crude mortality rate	2019	0.0
Private households	2019	105
Size of households in persons	2019	2.70
Area		
Total surface area in km²	2016	3.8
Settlement and urban area in %	2004/09	9.5
Change in ha	1979/85-2004/09	6
Agricultural area in %	2004/09	71.4
Change in ha	1979/85-2004/09	-4
Wooded area in %	2004/09	17.8
Unproductive area in %	2004/09	1.3
Economy		
Employed total	2018	80
Primary sector	2018	58
Secondary sector	2018	9
Tertiary sector	2018	13
Business establishments total	2018	23
Primary sector	2018	13
Secondary sector	2018	5
Tertiary sector	2018	5
Construction and housing		
Dwelling vacancy rate	2020	4.10
New housing units per 1000 residents	2018	0.0
Social security		
Social assistance rate	2019	X

Trey

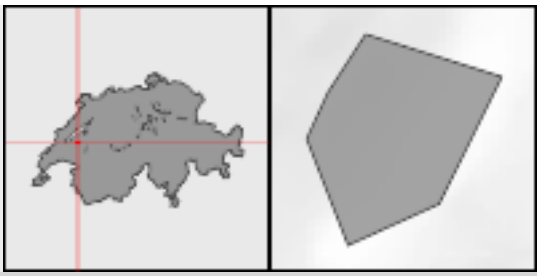

Voter shares of selected parties in % (National Council elections)		
FDP/PLR inclusive LP/PL-BS	2019	39.5
CVP	2019	0.1
SP	2019	13.7
SVP	2019	21.0
EVP/CSP	2019	0.2
GLP	2019	2.1
BDP	2019	2.1
PdA/Sol.	2019	0.7
GPS	2019	19.9
Small right-wing parties	2019	0.1

Treycovagnes

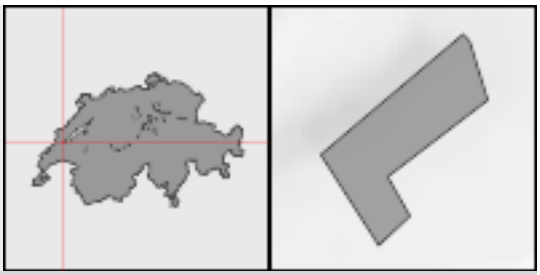

Population		
Residents	2019	491
Change in %	2010-2019	6.3
Population density per km²	2019	236.1
Age distribution in %		
0-19 years	2019	24.0
20-64 years	2019	61.1
65 years or over	2019	14.9
Foreign nationals in %	2019	16.7
Components of population change		
Crude marriage rate	2019	8.3
Crude divorce rate	2019	2.1
Crude birth rate	2019	8.3
Crude mortality rate	2019	6.2
Private households	2019	191
Size of households in persons	2019	2.57
Area		
Total surface area in km²	2016	2.1
Settlement and urban area in %	2004/09	14.0
Change in ha	1979/85-2004/09	9
Agricultural area in %	2004/09	82.6
Change in ha	1979/85-2004/09	-8
Wooded area in %	2004/09	2.4
Unproductive area in %	2004/09	1.0
Economy		
Employed total	2018	86
Primary sector	2018	6
Secondary sector	2018	31
Tertiary sector	2018	49
Business establishments total	2018	X
Primary sector	2018	X
Secondary sector	2018	X
Tertiary sector	2018	22
Construction and housing		
Dwelling vacancy rate	2020	0.00
New housing units per 1000 residents	2018	15.5
Social security		
Social assistance rate	2019	2.31

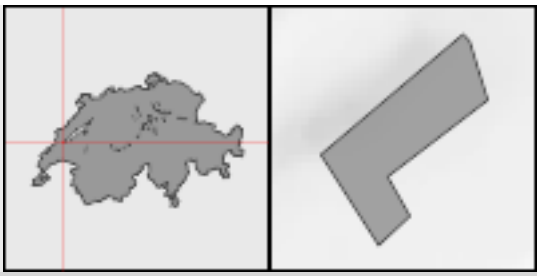

Treycovagnes

Voter shares of selected parties in % (National Council elections)		
FDP/PLR inclusive LP/PL-BS	2019	15.5
CVP	2019	0.5
SP	2019	22.9
SVP	2019	17.3
EVP/CSP	2019	1.0
GLP	2019	8.1
BDP	2019	0.3
PdA/Sol.	2019	4.6
GPS	2019	25.8
Small right-wing parties	2019	0.2

Schweizerische Eidgenossenschaft
Confédération suisse
Confederazione Svizzera
Confederaziun svizra

Eidgenössisches Departement des Innern EDI
Département fédéral de l'intérieur DFI
Bundesamt für Statistik BFS
Office fédéral de la statistique OFS

Treytorrens (Payerne)

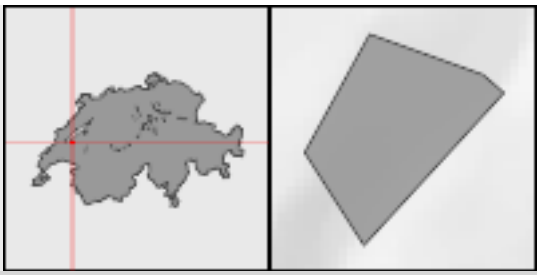

Population		
Residents	2019	111
Change in %	2010-2019	-2.6
Population density per km²	2019	36.2
Age distribution in %		
0-19 years	2019	24.3
20-64 years	2019	55.9
65 years or over	2019	19.8
Foreign nationals in %	2019	9.9
Components of population change		
Crude marriage rate	2019	0.0
Crude divorce rate	2019	0.0
Crude birth rate	2019	0.0
Crude mortality rate	2019	8.7
Private households	2019	46
Size of households in persons	2019	2.33
Area		
Total surface area in km²	2016	3.1
Settlement and urban area in %	2004/09	4.8
Change in ha	1979/85-2004/09	2
Agricultural area in %	2004/09	74.3
Change in ha	1979/85-2004/09	-1
Wooded area in %	2004/09	20.9
Unproductive area in %	2004/09	0.0
Economy		
Employed total	2018	X
Primary sector	2018	20
Secondary sector	2018	X
Tertiary sector	2018	X
Business establishments total	2018	X
Primary sector	2018	7
Secondary sector	2018	X
Tertiary sector	2018	X
Construction and housing		
Dwelling vacancy rate	2020	0.00
New housing units per 1000 residents	2018	0.0
Social security		
Social assistance rate	2019	X

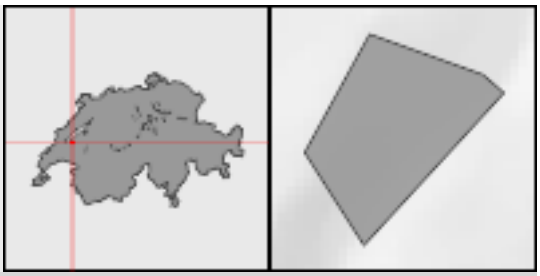

Treytorrens (Payerne)

Voter shares of selected parties in % (National Council elections)		
FDP/PLR inclusive LP/PL-BS	2019	28.6
CVP	2019	0.0
SP	2019	7.1
SVP	2019	48.0
EVP/CSP	2019	0.0
GLP	2019	5.3
BDP	2019	0.0
PdA/Sol.	2019	0.5
GPS	2019	10.5
Small right-wing parties	2019	0.0

Treyvaux

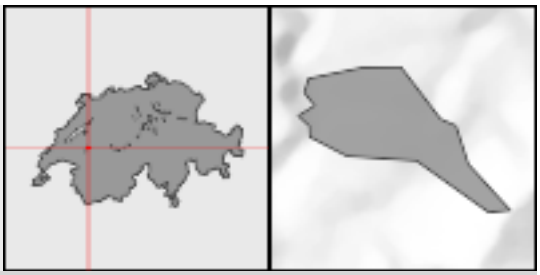

Population		
Residents	2019	1,483
Change in %	2010-2019	3.1
Population density per km²	2019	130.1
Age distribution in %		
0-19 years	2019	23.8
20-64 years	2019	60.1
65 years or over	2019	16.0
Foreign nationals in %	2019	12.4
Components of population change		
Crude marriage rate	2019	2.0
Crude divorce rate	2019	0.7
Crude birth rate	2019	6.8
Crude mortality rate	2019	6.8
Private households	2019	585
Size of households in persons	2019	2.50
Area		
Total surface area in km²	2016	11.4
Settlement and urban area in %	2004/09	6.2
Change in ha	1979/85-2004/09	28
Agricultural area in %	2004/09	63.6
Change in ha	1979/85-2004/09	-26
Wooded area in %	2004/09	29.6
Unproductive area in %	2004/09	0.5
Economy		
Employed total	2018	377
Primary sector	2018	78
Secondary sector	2018	189
Tertiary sector	2018	110
Business establishments total	2018	101
Primary sector	2018	30
Secondary sector	2018	22
Tertiary sector	2018	49
Construction and housing		
Dwelling vacancy rate	2020	1.22
New housing units per 1000 residents	2018	2.8
Social security		
Social assistance rate	2019	0.41

Treyvaux

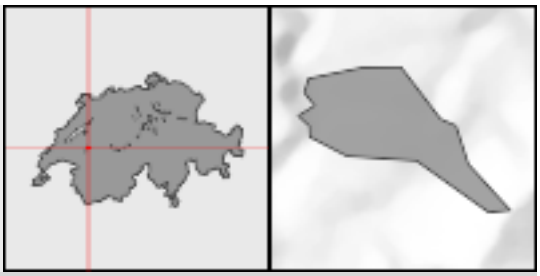

Voter shares of selected parties in % (National Council elections)

FDP/PLR inclusive LP/PL-BS	2019	26.9
CVP	2019	19.0
SP	2019	17.0
SVP	2019	16.5
EVP/CSP	2019	3.2
GLP	2019	2.7
BDP	2019	0.4
PdA/Sol.	2019	0.0
GPS	2019	12.0
Small right-wing parties	2019	0.1

Schweizerische Eidgenossenschaft
Confédération suisse
Confederazione Svizzera
Confederaziun svizra

Eidgenössisches Departement des Innern EDI
Département fédéral de l'intérieur DFI
Bundesamt für Statistik BFS
Office fédéral de la statistique OFS

Triengen



Population		
Residents	2019	4,640
Change in %	2010-2019	5.6
Population density per km²	2019	210.0
Age distribution in %		
0-19 years	2019	22.7
20-64 years	2019	61.1
65 years or over	2019	16.2
Foreign nationals in %	2019	26.0
Components of population change		
Crude marriage rate	2019	4.1
Crude divorce rate	2019	1.7
Crude birth rate	2019	10.5
Crude mortality rate	2019	6.9
Private households	2019	1,755
Size of households in persons	2019	2.60
Area		
Total surface area in km²	2016	22.1
Settlement and urban area in %	2004/09	10.6
Change in ha	1979/85-2004/09	68
Agricultural area in %	2004/09	64.2
Change in ha	1979/85-2004/09	-73
Wooded area in %	2004/09	24.8
Unproductive area in %	2004/09	0.4
Economy		
Employed total	2018	3,331
Primary sector	2018	272
Secondary sector	2018	1,350
Tertiary sector	2018	1,709
Business establishments total	2018	318
Primary sector	2018	88
Secondary sector	2018	61
Tertiary sector	2018	169
Construction and housing		
Dwelling vacancy rate	2020	1.18
New housing units per 1000 residents	2018	1.9
Social security		
Social assistance rate	2019	1.53

Triengen



Voter shares of selected parties in % (National Council elections)		
FDP/PLR inclusive LP/PL-BS	2019	21.3
CVP	2019	27.8
SP	2019	6.9
SVP	2019	30.4
EVP/CSP	2019	0.5
GLP	2019	4.4
BDP	2019	0.0
PdA/Sol.	2019	0.0
GPS	2019	8.2
Small right-wing parties	2019	0.3

Trient



Population		
Residents	2019	165
Change in %	2010-2019	12.2
Population density per km²	2019	4.2
Age distribution in %		
0-19 years	2019	15.2
20-64 years	2019	66.7
65 years or over	2019	18.2
Foreign nationals in %	2019	18.2
Components of population change		
Crude marriage rate	2019	0.0
Crude divorce rate	2019	6.1
Crude birth rate	2019	6.1
Crude mortality rate	2019	18.4
Private households	2019	67
Size of households in persons	2019	2.24
Area		
Total surface area in km²	2016	39.6
Settlement and urban area in %	2004/09	0.9
Change in ha	1979/85-2004/09	1
Agricultural area in %	2004/09	10.2
Change in ha	1979/85-2004/09	-156
Wooded area in %	2004/09	33.9
Unproductive area in %	2004/09	54.9
Economy		
Employed total	2018	62
Primary sector	2018	X
Secondary sector	2018	10
Tertiary sector	2018	48
Business establishments total	2018	X
Primary sector	2018	X
Secondary sector	2018	X
Tertiary sector	2018	16
Construction and housing		
Dwelling vacancy rate	2020	1.22
New housing units per 1000 residents	2018	0.0
Social security		
Social assistance rate	2019	X

Trient

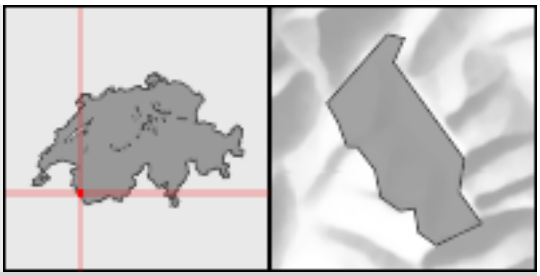

Voter shares of selected parties in % (National Council elections)

FDP/PLR inclusive LP/PL-BS	2019	34.1
CVP	2019	18.4
SP	2019	15.3
SVP	2019	20.3
EVP/CSP	2019	1.7
GLP	2019	0.2
BDP	2019	0.0
PdA/Sol.	2019	0.0
GPS	2019	9.4
Small right-wing parties	2019	0.0

Trimbach

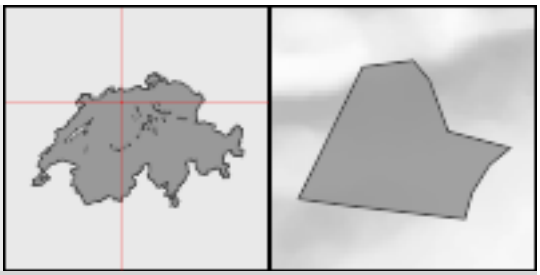

Population		
Residents	2019	6,595
Change in %	2010-2019	5.3
Population density per km²	2019	867.8
Age distribution in %		
0-19 years	2019	19.0
20-64 years	2019	61.6
65 years or over	2019	19.4
Foreign nationals in %	2019	39.1
Components of population change		
Crude marriage rate	2019	4.7
Crude divorce rate	2019	2.1
Crude birth rate	2019	11.3
Crude mortality rate	2019	10.2
Private households	2019	2,907
Size of households in persons	2019	2.21
Area		
Total surface area in km²	2016	7.6
Settlement and urban area in %	2004/09	23.6
Change in ha	1979/85-2004/09	15
Agricultural area in %	2004/09	23.2
Change in ha	1979/85-2004/09	-12
Wooded area in %	2004/09	52.1
Unproductive area in %	2004/09	1.2
Economy		
Employed total	2018	1,764
Primary sector	2018	45
Secondary sector	2018	661
Tertiary sector	2018	1,058
Business establishments total	2018	284
Primary sector	2018	13
Secondary sector	2018	52
Tertiary sector	2018	219
Construction and housing		
Dwelling vacancy rate	2020	6.44
New housing units per 1000 residents	2018	4.1
Social security		
Social assistance rate	2019	9.02

Trimbach

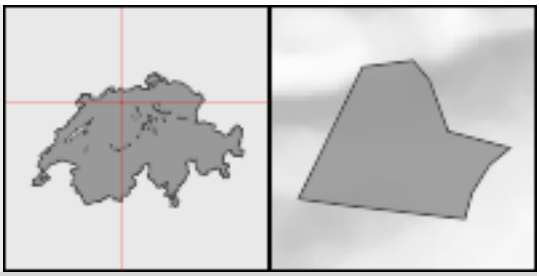

Voter shares of selected parties in % (National Council elections)		
FDP/PLR inclusive LP/PL-BS	2019	10.8
CVP	2019	10.5
SP	2019	28.8
SVP	2019	25.4
EVP/CSP	2019	2.1
GLP	2019	4.9
BDP	2019	1.3
PdA/Sol.	2019	0.0
GPS	2019	14.8
Small right-wing parties	2019	0.6

Trimmis

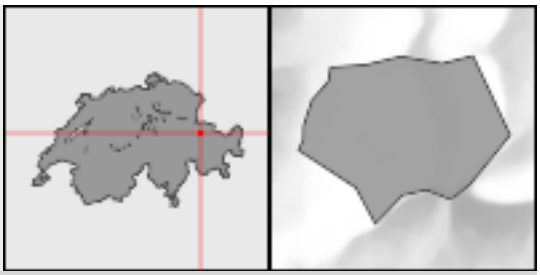

Population		
Residents	2019	3,310
Change in %	2010-2019	9.5
Population density per km²	2019	77.2
Age distribution in %		
0-19 years	2019	21.2
20-64 years	2019	61.6
65 years or over	2019	17.2
Foreign nationals in %	2019	11.8
Components of population change		
Crude marriage rate	2019	3.0
Crude divorce rate	2019	2.1
Crude birth rate	2019	8.2
Crude mortality rate	2019	7.9
Private households	2019	1,397
Size of households in persons	2019	2.30
Area		
Total surface area in km²	2016	42.9
Settlement and urban area in %	2004/09	3.7
Change in ha	1979/85-2004/09	30
Agricultural area in %	2004/09	32.7
Change in ha	1979/85-2004/09	-111
Wooded area in %	2004/09	45.3
Unproductive area in %	2004/09	18.3
Economy		
Employed total	2018	1,203
Primary sector	2018	76
Secondary sector	2018	655
Tertiary sector	2018	472
Business establishments total	2018	229
Primary sector	2018	29
Secondary sector	2018	61
Tertiary sector	2018	139
Construction and housing		
Dwelling vacancy rate	2020	0.51
New housing units per 1000 residents	2018	6.4
Social security		
Social assistance rate	2019	0.67

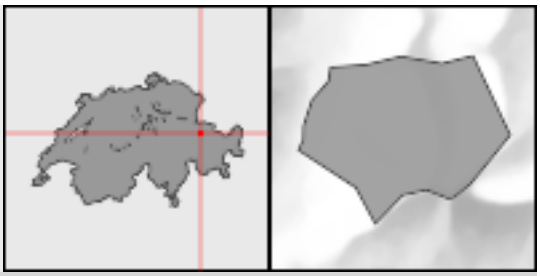

Trimmis

Voter shares of selected parties in % (National Council elections)		
FDP/PLR inclusive LP/PL-BS	2019	8.0
CVP	2019	13.5
SP	2019	15.1
SVP	2019	45.3
EVP/CSP	2019	0.0
GLP	2019	9.2
BDP	2019	5.7
PdA/Sol.	2019	0.0
GPS	2019	3.2
Small right-wing parties	2019	0.0

Trin

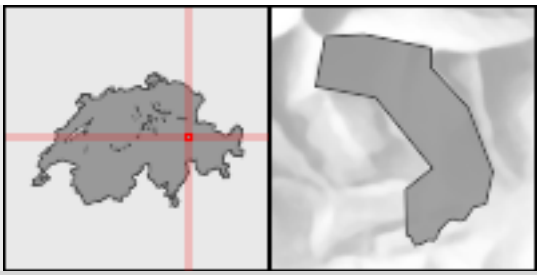

Population		
Residents	2019	1,414
Change in %	2010-2019	13.7
Population density per km²	2019	30.0
Age distribution in %		
0-19 years	2019	19.1
20-64 years	2019	60.7
65 years or over	2019	20.2
Foreign nationals in %	2019	12.2
Components of population change		
Crude marriage rate	2019	2.1
Crude divorce rate	2019	0.0
Crude birth rate	2019	10.5
Crude mortality rate	2019	5.6
Private households	2019	653
Size of households in persons	2019	2.15
Area		
Total surface area in km²	2016	47.2
Settlement and urban area in %	2004/09	2.0
Change in ha	1979/85-2004/09	27
Agricultural area in %	2004/09	32.4
Change in ha	1979/85-2004/09	-30
Wooded area in %	2004/09	24.9
Unproductive area in %	2004/09	40.7
Economy		
Employed total	2018	357
Primary sector	2018	45
Secondary sector	2018	134
Tertiary sector	2018	178
Business establishments total	2018	103
Primary sector	2018	14
Secondary sector	2018	23
Tertiary sector	2018	66
Construction and housing		
Dwelling vacancy rate	2020	2.21
New housing units per 1000 residents	2018	5.0
Social security		
Social assistance rate	2019	0.42

Trin

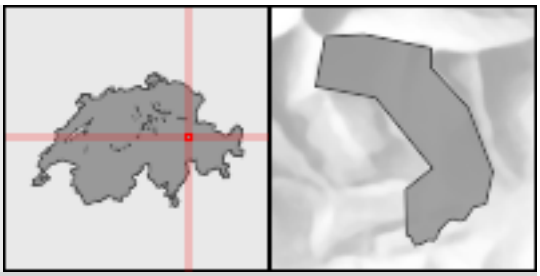

Voter shares of selected parties in % (National Council elections)		
FDP/PLR inclusive LP/PL-BS	2019	19.6
CVP	2019	9.1
SP	2019	25.9
SVP	2019	17.9
EVP/CSP	2019	0.0
GLP	2019	10.7
BDP	2019	8.4
PdA/Sol.	2019	0.0
GPS	2019	8.3
Small right-wing parties	2019	0.0

Trogen



Population		
Residents	2019	1,752
Change in %	2010-2019	3.9
Population density per km²	2019	174.7
Age distribution in %		
0-19 years	2019	22.1
20-64 years	2019	58.4
65 years or over	2019	19.5
Foreign nationals in %	2019	11.9
Components of population change		
Crude marriage rate	2019	2.3
Crude divorce rate	2019	2.3
Crude birth rate	2019	6.3
Crude mortality rate	2019	5.2
Private households	2019	722
Size of households in persons	2019	2.38
Area		
Total surface area in km²	2016	10.0
Settlement and urban area in %	2004/09	8.4
Change in ha	1979/85-2004/09	19
Agricultural area in %	2004/09	49.0
Change in ha	1979/85-2004/09	-19
Wooded area in %	2004/09	41.5
Unproductive area in %	2004/09	1.1
Economy		
Employed total	2018	967
Primary sector	2018	58
Secondary sector	2018	153
Tertiary sector	2018	756
Business establishments total	2018	204
Primary sector	2018	29
Secondary sector	2018	35
Tertiary sector	2018	140
Construction and housing		
Dwelling vacancy rate	2020	1.85
New housing units per 1000 residents	2018	0.6
Social security		
Social assistance rate	2019	2.88

Trogen



Voter shares of selected parties in % (National Council elections)		
FDP/PLR inclusive LP/PL-BS	2019	69.7
CVP	2019	0.0
SP	2019	0.0
SVP	2019	28.2
EVP/CSP	2019	0.0
GLP	2019	0.0
BDP	2019	0.0
PdA/Sol.	2019	0.0
GPS	2019	0.0
Small right-wing parties	2019	0.0

Troinex

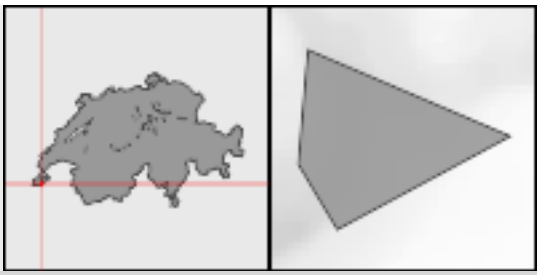

Population		
Residents	2019	2,520
Change in %	2010-2019	15.3
Population density per km²	2019	734.7
Age distribution in %		
0-19 years	2019	24.2
20-64 years	2019	60.2
65 years or over	2019	15.6
Foreign nationals in %	2019	21.8
Components of population change		
Crude marriage rate	2019	1.2
Crude divorce rate	2019	0.8
Crude birth rate	2019	10.0
Crude mortality rate	2019	4.4
Private households	2019	877
Size of households in persons	2019	2.84
Area		
Total surface area in km²	2016	3.4
Settlement and urban area in %	2004/09	26.4
Change in ha	1979/85-2004/09	12
Agricultural area in %	2004/09	66.4
Change in ha	1979/85-2004/09	-13
Wooded area in %	2004/09	7.2
Unproductive area in %	2004/09	0.0
Economy		
Employed total	2018	529
Primary sector	2018	143
Secondary sector	2018	76
Tertiary sector	2018	310
Business establishments total	2018	126
Primary sector	2018	9
Secondary sector	2018	17
Tertiary sector	2018	100
Construction and housing		
Dwelling vacancy rate	2020	0.50
New housing units per 1000 residents	2018	7.9
Social security		
Social assistance rate	2019	3.60

Troinex

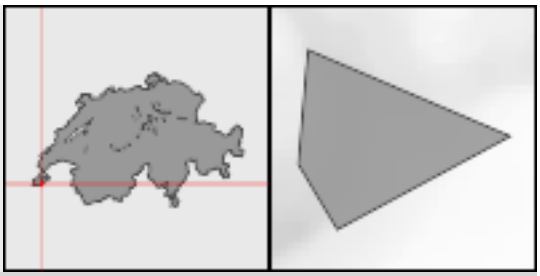

Voter shares of selected parties in % (National Council elections)		
FDP/PLR inclusive LP/PL-BS	2019	32.1
CVP	2019	9.4
SP	2019	6.2
SVP	2019	8.8
EVP/CSP	2019	0.4
GLP	2019	6.5
BDP	2019	0.4
PdA/Sol.	2019	4.7
GPS	2019	27.3
Small right-wing parties	2019	2.6

Schweizerische Eidgenossenschaft
Confédération suisse
Confederazione Svizzera
Confederaziun svizra

Eidgenössisches Departement des Innern EDI
Département fédéral de l'intérieur DFI
Bundesamt für Statistik BFS
Office fédéral de la statistique OFS

Troistorrents

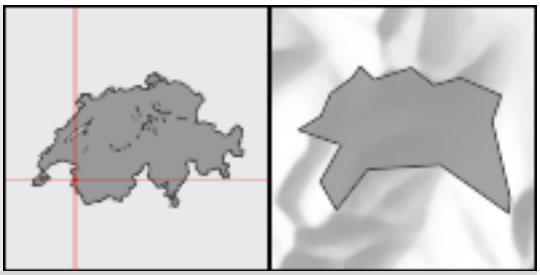

Population		
Residents	2019	4,748
Change in %	2010-2019	12.2
Population density per km²	2019	128.5
Age distribution in %		
0-19 years	2019	20.5
20-64 years	2019	60.9
65 years or over	2019	18.6
Foreign nationals in %	2019	13.1
Components of population change		
Crude marriage rate	2019	4.7
Crude divorce rate	2019	4.5
Crude birth rate	2019	7.8
Crude mortality rate	2019	5.9
Private households	2019	2,071
Size of households in persons	2019	2.27
Area		
Total surface area in km²	2016	37.0
Settlement and urban area in %	2004/09	7.3
Change in ha	1979/85-2004/09	58
Agricultural area in %	2004/09	36.7
Change in ha	1979/85-2004/09	-165
Wooded area in %	2004/09	51.8
Unproductive area in %	2004/09	4.2
Economy		
Employed total	2018	884
Primary sector	2018	42
Secondary sector	2018	227
Tertiary sector	2018	615
Business establishments total	2018	321
Primary sector	2018	22
Secondary sector	2018	67
Tertiary sector	2018	232
Construction and housing		
Dwelling vacancy rate	2020	0.41
New housing units per 1000 residents	2018	8.7
Social security		
Social assistance rate	2019	1.00

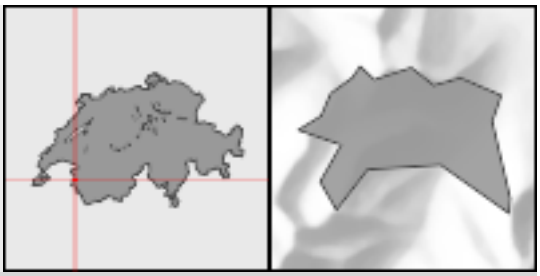

Troistorrents

Voter shares of selected parties in % (National Council elections)		
FDP/PLR inclusive LP/PL-BS	2019	28.8
CVP	2019	22.1
SP	2019	12.3
SVP	2019	22.6
EVP/CSP	2019	0.9
GLP	2019	0.8
BDP	2019	0.0
PdA/Sol.	2019	0.0
GPS	2019	11.2
Small right-wing parties	2019	0.0

Trub

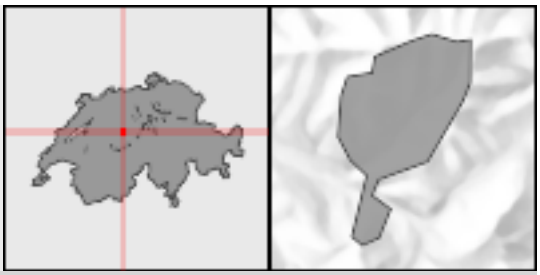

Population		
Residents	2019	1,324
Change in %	2010-2019	-5.2
Population density per km²	2019	21.4
Age distribution in %		
0-19 years	2019	23.0
20-64 years	2019	57.3
65 years or over	2019	19.7
Foreign nationals in %	2019	2.0
Components of population change		
Crude marriage rate	2019	3.8
Crude divorce rate	2019	0.0
Crude birth rate	2019	12.1
Crude mortality rate	2019	6.0
Private households	2019	501
Size of households in persons	2019	2.57
Area		
Total surface area in km²	2016	62.0
Settlement and urban area in %	2004/09	2.3
Change in ha	1979/85-2004/09	27
Agricultural area in %	2004/09	40.6
Change in ha	1979/85-2004/09	26
Wooded area in %	2004/09	56.0
Unproductive area in %	2004/09	1.1
Economy		
Employed total	2018	628
Primary sector	2018	355
Secondary sector	2018	147
Tertiary sector	2018	126
Business establishments total	2018	205
Primary sector	2018	131
Secondary sector	2018	24
Tertiary sector	2018	50
Construction and housing		
Dwelling vacancy rate	2020	0.75
New housing units per 1000 residents	2018	0.0
Social security		
Social assistance rate	2019	3.09

Trub

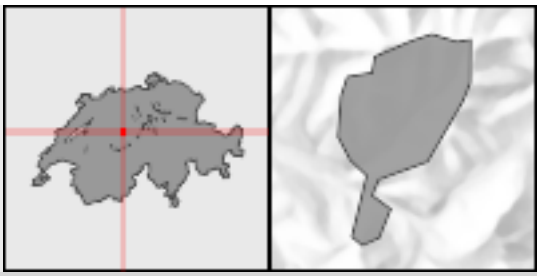

Voter shares of selected parties in % (National Council elections)		
FDP/PLR inclusive LP/PL-BS	2019	1.5
CVP	2019	1.0
SP	2019	4.8
SVP	2019	61.0
EVP/CSP	2019	2.1
GLP	2019	3.9
BDP	2019	11.5
PdA/Sol.	2019	0.9
GPS	2019	8.8
Small right-wing parties	2019	1.4

Schweizerische Eidgenossenschaft
Confédération suisse
Confederazione Svizzera
Confederaziun svizra

Eidgenössisches Departement des Innern EDI
Département fédéral de l'intérieur DFI
Bundesamt für Statistik BFS
Office fédéral de la statistique OFS

Trubschachen

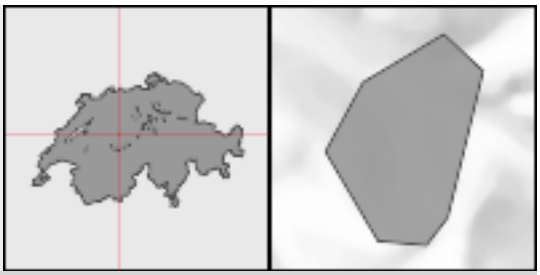

Population		
Residents	2019	1,463
Change in %	2010-2019	4.2
Population density per km²	2019	93.5
Age distribution in %		
0-19 years	2019	19.7
20-64 years	2019	56.2
65 years or over	2019	24.1
Foreign nationals in %	2019	7.3
Components of population change		
Crude marriage rate	2019	2.7
Crude divorce rate	2019	0.7
Crude birth rate	2019	9.6
Crude mortality rate	2019	17.2
Private households	2019	594
Size of households in persons	2019	2.39
Area		
Total surface area in km²	2016	15.7
Settlement and urban area in %	2004/09	4.9
Change in ha	1979/85-2004/09	9
Agricultural area in %	2004/09	50.9
Change in ha	1979/85-2004/09	-8
Wooded area in %	2004/09	42.9
Unproductive area in %	2004/09	1.3
Economy		
Employed total	2018	1,034
Primary sector	2018	136
Secondary sector	2018	646
Tertiary sector	2018	252
Business establishments total	2018	131
Primary sector	2018	46
Secondary sector	2018	25
Tertiary sector	2018	60
Construction and housing		
Dwelling vacancy rate	2020	2.02
New housing units per 1000 residents	2018	11.8
Social security		
Social assistance rate	2019	3.17

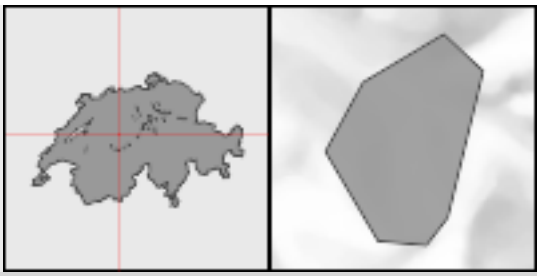

Trubschachen

Voter shares of selected parties in % (National Council elections)		
FDP/PLR inclusive LP/PL-BS	2019	3.7
CVP	2019	0.7
SP	2019	6.5
SVP	2019	45.1
EVP/CSP	2019	3.0
GLP	2019	3.8
BDP	2019	18.5
PdA/Sol.	2019	0.4
GPS	2019	11.7
Small right-wing parties	2019	4.5

Trüllikon

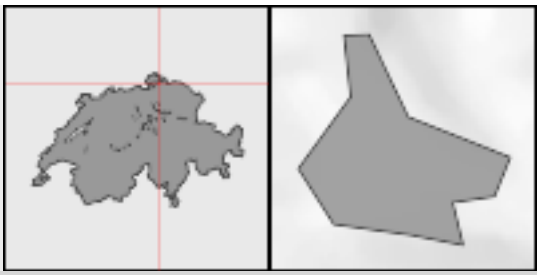

Population		
Residents	2019	1,061
Change in %	2010-2019	6.8
Population density per km²	2019	111.0
Age distribution in %		
0-19 years	2019	19.6
20-64 years	2019	56.6
65 years or over	2019	23.8
Foreign nationals in %	2019	8.2
Components of population change		
Crude marriage rate	2019	5.6
Crude divorce rate	2019	1.9
Crude birth rate	2019	6.6
Crude mortality rate	2019	9.4
Private households	2019	467
Size of households in persons	2019	2.27
Area		
Total surface area in km²	2016	9.6
Settlement and urban area in %	2004/09	8.7
Change in ha	1979/85-2004/09	15
Agricultural area in %	2004/09	61.7
Change in ha	1979/85-2004/09	-18
Wooded area in %	2004/09	29.3
Unproductive area in %	2004/09	0.3
Economy		
Employed total	2018	309
Primary sector	2018	91
Secondary sector	2018	89
Tertiary sector	2018	129
Business establishments total	2018	94
Primary sector	2018	31
Secondary sector	2018	17
Tertiary sector	2018	46
Construction and housing		
Dwelling vacancy rate	2020	0.97
New housing units per 1000 residents	2018	0.9
Social security		
Social assistance rate	2019	X

Trüllikon

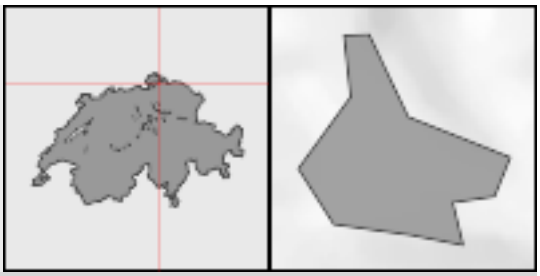

Voter shares of selected parties in % (National Council elections)		
FDP/PLR inclusive LP/PL-BS	2019	6.0
CVP	2019	2.1
SP	2019	8.2
SVP	2019	49.2
EVP/CSP	2019	2.4
GLP	2019	10.1
BDP	2019	7.0
PdA/Sol.	2019	0.3
GPS	2019	10.5
Small right-wing parties	2019	3.6

Trun

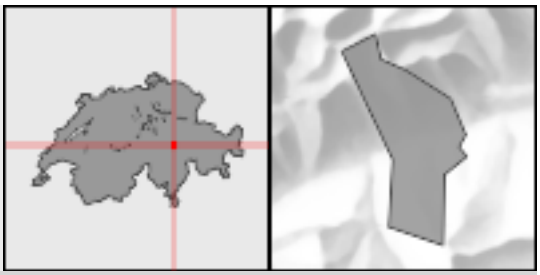

Population		
Residents	2019	1,164
Change in %	2010-2019	-5.7
Population density per km²	2019	22.4
Age distribution in %		
0-19 years	2019	15.5
20-64 years	2019	59.0
65 years or over	2019	25.5
Foreign nationals in %	2019	9.3
Components of population change		
Crude marriage rate	2019	3.4
Crude divorce rate	2019	0.9
Crude birth rate	2019	5.1
Crude mortality rate	2019	14.6
Private households	2019	521
Size of households in persons	2019	2.17
Area		
Total surface area in km²	2016	51.9
Settlement and urban area in %	2004/09	2.0
Change in ha	1979/85-2004/09	20
Agricultural area in %	2004/09	24.0
Change in ha	1979/85-2004/09	-111
Wooded area in %	2004/09	34.9
Unproductive area in %	2004/09	39.1
Economy		
Employed total	2018	586
Primary sector	2018	67
Secondary sector	2018	117
Tertiary sector	2018	402
Business establishments total	2018	114
Primary sector	2018	23
Secondary sector	2018	24
Tertiary sector	2018	67
Construction and housing		
Dwelling vacancy rate	2020	1.34
New housing units per 1000 residents	2018	2.6
Social security		
Social assistance rate	2019	0.60

Trun

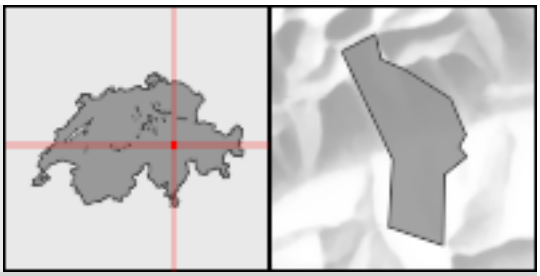

Voter shares of selected parties in % (National Council elections)		
FDP/PLR inclusive LP/PL-BS	2019	1.9
CVP	2019	60.6
SP	2019	4.1
SVP	2019	21.4
EVP/CSP	2019	0.0
GLP	2019	3.3
BDP	2019	4.1
PdA/Sol.	2019	0.0
GPS	2019	4.7
Small right-wing parties	2019	0.0

Truttikon

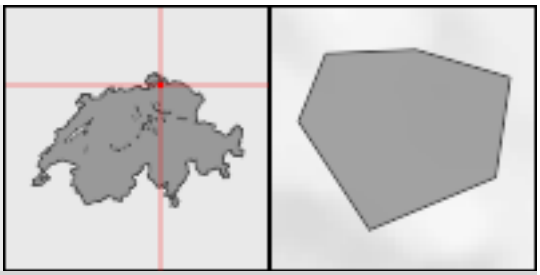

Population		
Residents	2019	463
Change in %	2010-2019	-2.5
Population density per km²	2019	105.0
Age distribution in %		
0-19 years	2019	21.8
20-64 years	2019	59.8
65 years or over	2019	18.4
Foreign nationals in %	2019	5.0
Components of population change		
Crude marriage rate	2019	0.0
Crude divorce rate	2019	2.1
Crude birth rate	2019	4.3
Crude mortality rate	2019	6.4
Private households	2019	182
Size of households in persons	2019	2.51
Area		
Total surface area in km²	2016	4.4
Settlement and urban area in %	2004/09	6.4
Change in ha	1979/85-2004/09	2
Agricultural area in %	2004/09	64.5
Change in ha	1979/85-2004/09	-2
Wooded area in %	2004/09	28.6
Unproductive area in %	2004/09	0.5
Economy		
Employed total	2018	117
Primary sector	2018	53
Secondary sector	2018	25
Tertiary sector	2018	39
Business establishments total	2018	36
Primary sector	2018	17
Secondary sector	2018	5
Tertiary sector	2018	14
Construction and housing		
Dwelling vacancy rate	2020	0.50
New housing units per 1000 residents	2018	2.1
Social security		
Social assistance rate	2019	1.26

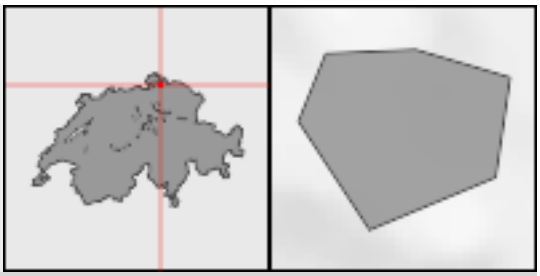

Truttikon

Voter shares of selected parties in % (National Council elections)		
FDP/PLR inclusive LP/PL-BS	2019	9.4
CVP	2019	1.0
SP	2019	13.4
SVP	2019	42.4
EVP/CSP	2019	5.6
GLP	2019	4.6
BDP	2019	2.1
PdA/Sol.	2019	1.0
GPS	2019	10.0
Small right-wing parties	2019	8.5

Tschappina

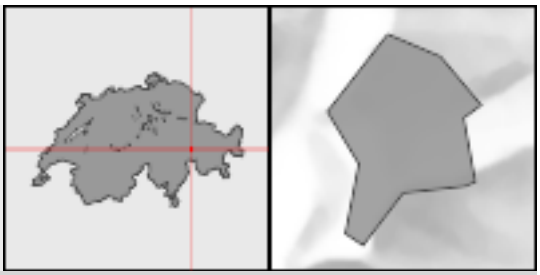

Population		
Residents	2019	133
Change in %	2010-2019	-5.7
Population density per km²	2019	5.4
Age distribution in %		
0-19 years	2019	16.5
20-64 years	2019	53.4
65 years or over	2019	30.1
Foreign nationals in %	2019	3.8
Components of population change		
Crude marriage rate	2019	7.6
Crude divorce rate	2019	7.6
Crude birth rate	2019	15.2
Crude mortality rate	2019	0.0
Private households	2019	56
Size of households in persons	2019	2.34
Area		
Total surface area in km²	2016	24.7
Settlement and urban area in %	2004/09	1.2
Change in ha	1979/85-2004/09	10
Agricultural area in %	2004/09	37.0
Change in ha	1979/85-2004/09	-153
Wooded area in %	2004/09	27.6
Unproductive area in %	2004/09	34.3
Economy		
Employed total	2018	58
Primary sector	2018	36
Secondary sector	2018	X
Tertiary sector	2018	22
Business establishments total	2018	25
Primary sector	2018	15
Secondary sector	2018	X
Tertiary sector	2018	10
Construction and housing		
Dwelling vacancy rate	2020	0.41
New housing units per 1000 residents	2018	7.8
Social security		
Social assistance rate	2019	X

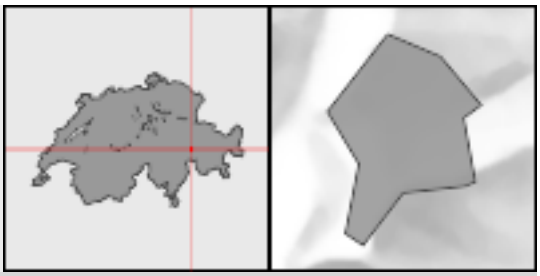

Tschappina

Voter shares of selected parties in % (National Council elections)		
FDP/PLR inclusive LP/PL-BS	2019	5.9
CVP	2019	6.8
SP	2019	7.4
SVP	2019	22.7
EVP/CSP	2019	0.0
GLP	2019	10.2
BDP	2019	36.3
PdA/Sol.	2019	0.0
GPS	2019	10.8
Small right-wing parties	2019	0.0

Schweizerische Eidgenossenschaft
Confédération suisse
Confederazione Svizzera
Confederaziun svizra

Eidgenössisches Departement des Innern EDI
Département fédéral de l'intérieur DFI
Bundesamt für Statistik BFS
Office fédéral de la statistique OFS

Tschiertschen-Praden

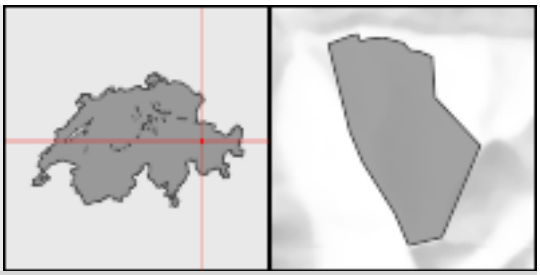

Population		
Residents	2019	307
Change in %	2010-2019	-0.3
Population density per km²	2019	11.1
Age distribution in %		
0-19 years	2019	17.3
20-64 years	2019	56.0
65 years or over	2019	26.7
Foreign nationals in %	2019	8.8
Components of population change		
Crude marriage rate	2019	3.3
Crude divorce rate	2019	0.0
Crude birth rate	2019	13.1
Crude mortality rate	2019	9.8
Private households	2019	143
Size of households in persons	2019	2.11
Area		
Total surface area in km²	2016	27.7
Settlement and urban area in %	2004/09	1.3
Change in ha	1979/85-2004/09	10
Agricultural area in %	2004/09	46.7
Change in ha	1979/85-2004/09	-63
Wooded area in %	2004/09	33.3
Unproductive area in %	2004/09	18.6
Economy		
Employed total	2018	133
Primary sector	2018	20
Secondary sector	2018	16
Tertiary sector	2018	97
Business establishments total	2018	41
Primary sector	2018	9
Secondary sector	2018	7
Tertiary sector	2018	25
Construction and housing		
Dwelling vacancy rate	2020	1.50
New housing units per 1000 residents	2018	3.1
Social security		
Social assistance rate	2019	1.97

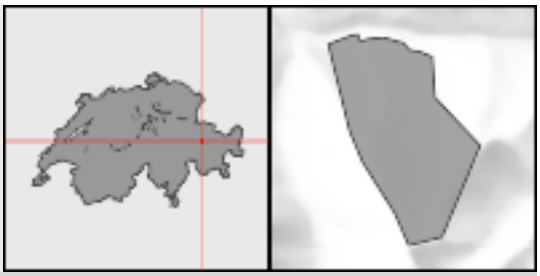

Tschiertschen-Praden

Voter shares of selected parties in % (National Council elections)		
FDP/PLR inclusive LP/PL-BS	2019	15.2
CVP	2019	7.5
SP	2019	5.6
SVP	2019	38.5
EVP/CSP	2019	0.0
GLP	2019	5.6
BDP	2019	19.0
PdA/Sol.	2019	0.0
GPS	2019	8.5
Small right-wing parties	2019	0.0

Tschugg

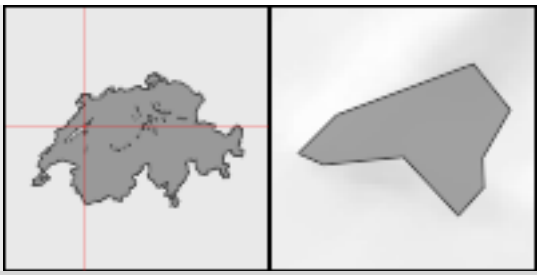

Population		
Residents	2019	472
Change in %	2010-2019	5.8
Population density per km²	2019	143.5
Age distribution in %		
0-19 years	2019	18.6
20-64 years	2019	65.0
65 years or over	2019	16.3
Foreign nationals in %	2019	20.1
Components of population change		
Crude marriage rate	2019	0.0
Crude divorce rate	2019	2.2
Crude birth rate	2019	4.3
Crude mortality rate	2019	2.2
Private households	2019	220
Size of households in persons	2019	2.13
Area		
Total surface area in km²	2016	3.3
Settlement and urban area in %	2004/09	10.6
Change in ha	1979/85-2004/09	6
Agricultural area in %	2004/09	42.9
Change in ha	1979/85-2004/09	-5
Wooded area in %	2004/09	46.2
Unproductive area in %	2004/09	0.3
Economy		
Employed total	2018	423
Primary sector	2018	13
Secondary sector	2018	16
Tertiary sector	2018	394
Business establishments total	2018	37
Primary sector	2018	X
Secondary sector	2018	7
Tertiary sector	2018	26
Construction and housing		
Dwelling vacancy rate	2020	1.20
New housing units per 1000 residents	2018	33.6
Social security		
Social assistance rate	2019	X

Tschugg

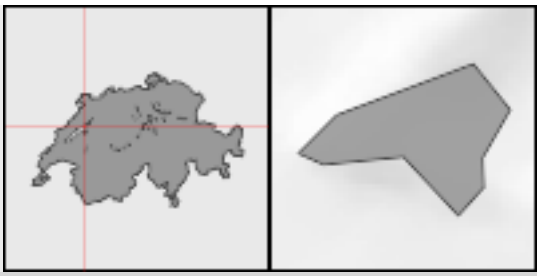

Voter shares of selected parties in % (National Council elections)

FDP/PLR inclusive LP/PL-BS	2019	6.2
CVP	2019	0.9
SP	2019	10.7
SVP	2019	32.0
EVP/CSP	2019	4.3
GLP	2019	11.1
BDP	2019	11.1
PdA/Sol.	2019	0.0
GPS	2019	19.8
Small right-wing parties	2019	0.2

Schweizerische Eidgenossenschaft
Confédération suisse
Confederazione Svizzera
Confederaziun svizra

Eidgenössisches Departement des Innern EDI
Département fédéral de l'intérieur DFI
Bundesamt für Statistik BFS
Office fédéral de la statistique OFS

Tübach

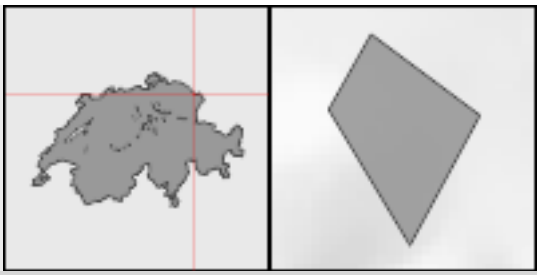

Population		
Residents	2019	1,438
Change in %	2010-2019	15.7
Population density per km²	2019	722.6
Age distribution in %		
0-19 years	2019	24.6
20-64 years	2019	57.4
65 years or over	2019	17.9
Foreign nationals in %	2019	11.5
Components of population change		
Crude marriage rate	2019	4.8
Crude divorce rate	2019	2.1
Crude birth rate	2019	13.8
Crude mortality rate	2019	9.0
Private households	2019	573
Size of households in persons	2019	2.49
Area		
Total surface area in km²	2016	2.0
Settlement and urban area in %	2004/09	33.3
Change in ha	1979/85-2004/09	25
Agricultural area in %	2004/09	60.6
Change in ha	1979/85-2004/09	-25
Wooded area in %	2004/09	6.1
Unproductive area in %	2004/09	0.0
Economy		
Employed total	2018	816
Primary sector	2018	21
Secondary sector	2018	337
Tertiary sector	2018	458
Business establishments total	2018	122
Primary sector	2018	9
Secondary sector	2018	25
Tertiary sector	2018	88
Construction and housing		
Dwelling vacancy rate	2020	1.29
New housing units per 1000 residents	2018	1.4
Social security		
Social assistance rate	2019	X

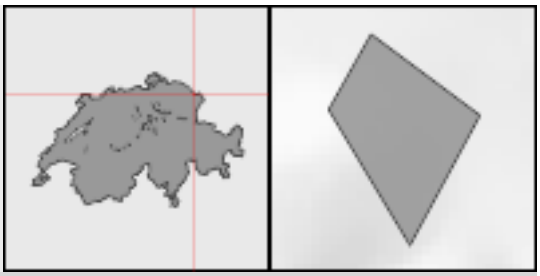

Tübach

Voter shares of selected parties in % (National Council elections)		
FDP/PLR inclusive LP/PL-BS	2019	13.1
CVP	2019	14.8
SP	2019	8.9
SVP	2019	44.2
EVP/CSP	2019	0.8
GLP	2019	8.7
BDP	2019	0.9
PdA/Sol.	2019	0.0
GPS	2019	7.5
Small right-wing parties	2019	0.8

Tuggen

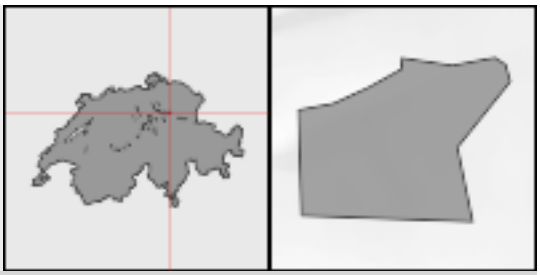

Population		
Residents	2019	3,293
Change in %	2010-2019	10.5
Population density per km²	2019	243.9
Age distribution in %		
0-19 years	2019	19.6
20-64 years	2019	64.8
65 years or over	2019	15.5
Foreign nationals in %	2019	17.2
Components of population change		
Crude marriage rate	2019	6.4
Crude divorce rate	2019	1.5
Crude birth rate	2019	9.7
Crude mortality rate	2019	5.5
Private households	2019	1,406
Size of households in persons	2019	2.32
Area		
Total surface area in km²	2016	13.5
Settlement and urban area in %	2004/09	13.7
Change in ha	1979/85-2004/09	46
Agricultural area in %	2004/09	60.8
Change in ha	1979/85-2004/09	-46
Wooded area in %	2004/09	21.9
Unproductive area in %	2004/09	3.6
Economy		
Employed total	2018	1,469
Primary sector	2018	117
Secondary sector	2018	501
Tertiary sector	2018	851
Business establishments total	2018	261
Primary sector	2018	43
Secondary sector	2018	51
Tertiary sector	2018	167
Construction and housing		
Dwelling vacancy rate	2020	1.93
New housing units per 1000 residents	2018	0.6
Social security		
Social assistance rate	2019	1.51

Tuggen

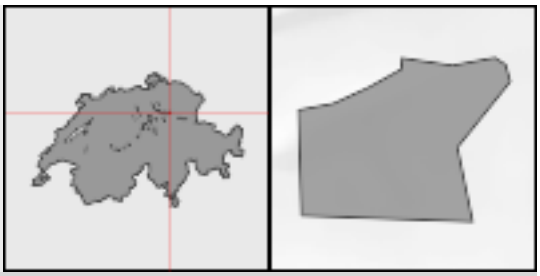

Voter shares of selected parties in % (National Council elections)		
FDP/PLR inclusive LP/PL-BS	2019	30.0
CVP	2019	13.1
SP	2019	8.8
SVP	2019	40.2
EVP/CSP	2019	0.5
GLP	2019	4.5
BDP	2019	0.0
PdA/Sol.	2019	0.0
GPS	2019	2.9
Small right-wing parties	2019	0.0

Tujetsch

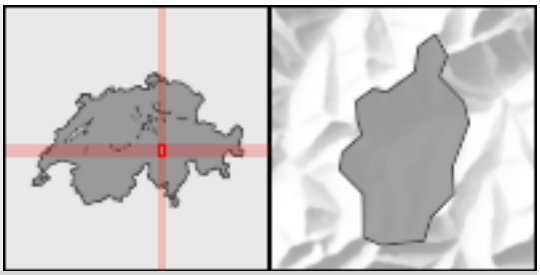

Population		
Residents	2019	1,207
Change in %	2010-2019	-30.3
Population density per km²	2019	9.0
Age distribution in %		
0-19 years	2019	15.3
20-64 years	2019	55.4
65 years or over	2019	29.2
Foreign nationals in %	2019	12.1
Components of population change		
Crude marriage rate	2019	3.3
Crude divorce rate	2019	0.8
Crude birth rate	2019	5.7
Crude mortality rate	2019	9.8
Private households	2019	581
Size of households in persons	2019	2.05
Area		
Total surface area in km²	2016	133.9
Settlement and urban area in %	2004/09	1.4
Change in ha	1979/85-2004/09	50
Agricultural area in %	2004/09	25.0
Change in ha	1979/85-2004/09	-347
Wooded area in %	2004/09	12.7
Unproductive area in %	2004/09	61.0
Economy		
Employed total	2018	680
Primary sector	2018	42
Secondary sector	2018	163
Tertiary sector	2018	475
Business establishments total	2018	143
Primary sector	2018	18
Secondary sector	2018	22
Tertiary sector	2018	103
Construction and housing		
Dwelling vacancy rate	2020	0.39
New housing units per 1000 residents	2018	0.0
Social security		
Social assistance rate	2019	1.13

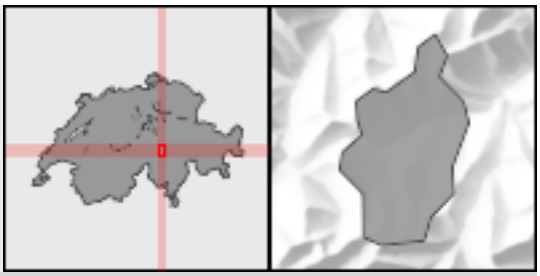

Tujetsch

Voter shares of selected parties in % (National Council elections)		
FDP/PLR inclusive LP/PL-BS	2019	3.7
CVP	2019	57.5
SP	2019	7.4
SVP	2019	20.9
EVP/CSP	2019	0.0
GLP	2019	3.9
BDP	2019	3.6
PdA/Sol.	2019	0.0
GPS	2019	3.0
Small right-wing parties	2019	0.0

Schweizerische Eidgenossenschaft
Confédération suisse
Confederazione Svizzera
Confederaziun svizra

Eidgenössisches Departement des Innern EDI
Département fédéral de l'intérieur DFI
Bundesamt für Statistik BFS
Office fédéral de la statistique OFS

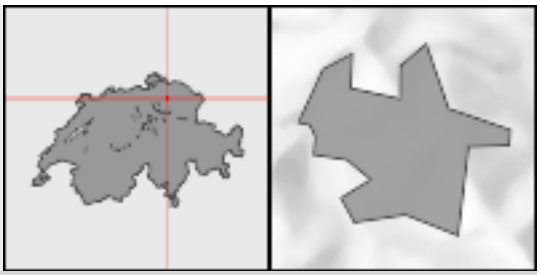

Turbenthal

Population		
Residents	2019	4,883
Change in %	2010-2019	16.2
Population density per km²	2019	193.6
Age distribution in %		
0-19 years	2019	22.4
20-64 years	2019	60.1
65 years or over	2019	17.5
Foreign nationals in %	2019	20.5
Components of population change		
Crude marriage rate	2019	4.7
Crude divorce rate	2019	2.0
Crude birth rate	2019	11.0
Crude mortality rate	2019	8.0
Private households	2019	2,008
Size of households in persons	2019	2.41
Area		
Total surface area in km²	2016	25.2
Settlement and urban area in %	2004/09	7.2
Change in ha	1979/85-2004/09	36
Agricultural area in %	2004/09	34.7
Change in ha	1979/85-2004/09	-27
Wooded area in %	2004/09	57.1
Unproductive area in %	2004/09	1.0
Economy		
Employed total	2018	1,631
Primary sector	2018	113
Secondary sector	2018	300
Tertiary sector	2018	1,218
Business establishments total	2018	328
Primary sector	2018	52
Secondary sector	2018	55
Tertiary sector	2018	221
Construction and housing		
Dwelling vacancy rate	2020	1.27
New housing units per 1000 residents	2018	6.7
Social security		
Social assistance rate	2019	3.49

Turbenthal

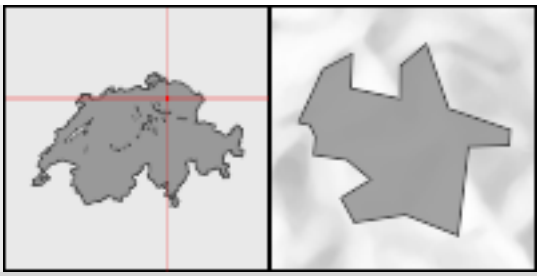

Voter shares of selected parties in % (National Council elections)

FDP/PLR inclusive LP/PL-BS	2019	8.1
CVP	2019	2.9
SP	2019	12.6
SVP	2019	43.0
EVP/CSP	2019	7.5
GLP	2019	8.9
BDP	2019	2.7
PdA/Sol.	2019	0.0
GPS	2019	9.3
Small right-wing parties	2019	4.0

Turgi

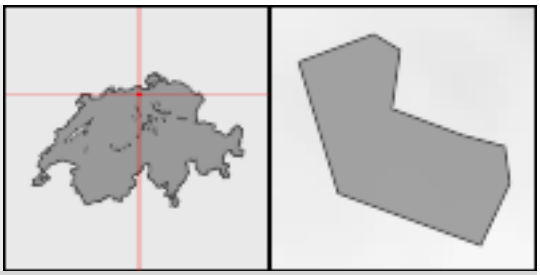

Population		
Residents	2019	3,004
Change in %	2010-2019	4.2
Population density per km²	2019	1,938.1
Age distribution in %		
0-19 years	2019	19.5
20-64 years	2019	65.8
65 years or over	2019	14.7
Foreign nationals in %	2019	38.5
Components of population change		
Crude marriage rate	2019	6.6
Crude divorce rate	2019	2.3
Crude birth rate	2019	12.3
Crude mortality rate	2019	7.3
Private households	2019	1,380
Size of households in persons	2019	2.15
Area		
Total surface area in km²	2016	1.6
Settlement and urban area in %	2004/09	44.7
Change in ha	1979/85-2004/09	6
Agricultural area in %	2004/09	15.8
Change in ha	1979/85-2004/09	-6
Wooded area in %	2004/09	36.8
Unproductive area in %	2004/09	2.6
Economy		
Employed total	2018	751
Primary sector	2018	X
Secondary sector	2018	248
Tertiary sector	2018	503
Business establishments total	2018	148
Primary sector	2018	X
Secondary sector	2018	25
Tertiary sector	2018	123
Construction and housing		
Dwelling vacancy rate	2020	2.49
New housing units per 1000 residents	2018	26.4
Social security		
Social assistance rate	2019	4.18

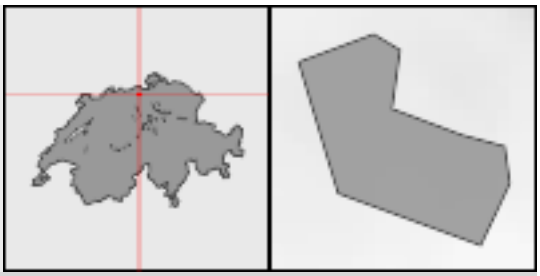

Turgi

Voter shares of selected parties in % (National Council elections)		
FDP/PLR inclusive LP/PL-BS	2019	12.7
CVP	2019	7.9
SP	2019	28.0
SVP	2019	21.1
EVP/CSP	2019	1.4
GLP	2019	8.3
BDP	2019	2.1
PdA/Sol.	2019	0.0
GPS	2019	15.6
Small right-wing parties	2019	0.5

Schweizerische Eidgenossenschaft
Confédération suisse
Confederazione Svizzera
Confederaziun svizra

Eidgenössisches Departement des Innern EDI
Département fédéral de l'intérieur DFI
Bundesamt für Statistik BFS
Office fédéral de la statistique OFS

Turtmann-Unterems

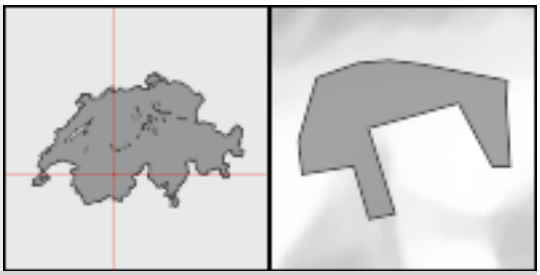

Population		
Residents	2019	1,100
Change in %	2010-2019	-4.9
Population density per km²	2019	25.9
Age distribution in %		
0-19 years	2019	17.8
20-64 years	2019	62.1
65 years or over	2019	20.1
Foreign nationals in %	2019	9.5
Components of population change		
Crude marriage rate	2019	6.3
Crude divorce rate	2019	1.8
Crude birth rate	2019	12.7
Crude mortality rate	2019	9.0
Private households	2019	477
Size of households in persons	2019	2.30
Area		
Total surface area in km²	2016	42.4
Settlement and urban area in %	2004/09	3.2
Change in ha	1979/85-2004/09	27
Agricultural area in %	2004/09	14.2
Change in ha	1979/85-2004/09	-58
Wooded area in %	2004/09	12.3
Unproductive area in %	2004/09	70.4
Economy		
Employed total	2018	529
Primary sector	2018	104
Secondary sector	2018	169
Tertiary sector	2018	256
Business establishments total	2018	117
Primary sector	2018	35
Secondary sector	2018	21
Tertiary sector	2018	61
Construction and housing		
Dwelling vacancy rate	2020	1.70
New housing units per 1000 residents	2018	4.5
Social security		
Social assistance rate	2019	0.99

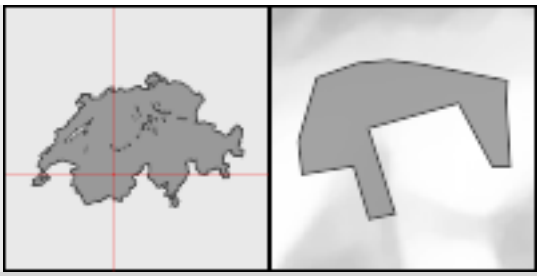

Turtmann-Unterems

Voter shares of selected parties in % (National Council elections)		
FDP/PLR inclusive LP/PL-BS	2019	1.8
CVP	2019	52.8
SP	2019	7.9
SVP	2019	33.4
EVP/CSP	2019	0.2
GLP	2019	0.2
BDP	2019	0.0
PdA/Sol.	2019	0.0
GPS	2019	3.7
Small right-wing parties	2019	0.0

Schweizerische Eidgenossenschaft
Confédération suisse
Confederazione Svizzera
Confederaziun svizra

Eidgenössisches Departement des Innern EDI
Département fédéral de l'intérieur DFI
Bundesamt für Statistik BFS
Office fédéral de la statistique OFS

Twann-Tüscherz

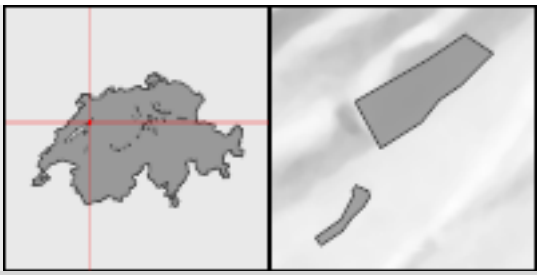

Population		
Residents	2019	1,163
Change in %	2010-2019	2.1
Population density per km²	2019	94.3
Age distribution in %		
0-19 years	2019	13.8
20-64 years	2019	58.0
65 years or over	2019	28.2
Foreign nationals in %	2019	13.8
Components of population change		
Crude marriage rate	2019	5.2
Crude divorce rate	2019	0.9
Crude birth rate	2019	6.0
Crude mortality rate	2019	13.8
Private households	2019	578
Size of households in persons	2019	1.99
Area		
Total surface area in km²	2016	12.3
Settlement and urban area in %	2004/09	8.2
Change in ha	1979/85-2004/09	4
Agricultural area in %	2004/09	24.1
Change in ha	1979/85-2004/09	-2
Wooded area in %	2004/09	65.3
Unproductive area in %	2004/09	2.4
Economy		
Employed total	2018	377
Primary sector	2018	115
Secondary sector	2018	70
Tertiary sector	2018	192
Business establishments total	2018	113
Primary sector	2018	38
Secondary sector	2018	20
Tertiary sector	2018	55
Construction and housing		
Dwelling vacancy rate	2020	2.04
New housing units per 1000 residents	2018	0.0
Social security		
Social assistance rate	2019	1.81

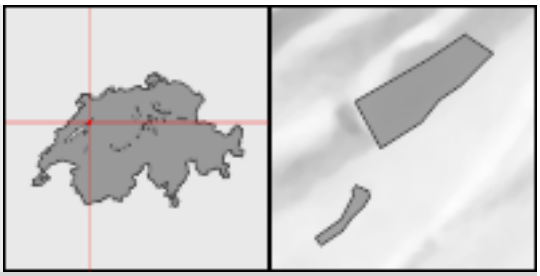

Twann-Tüscherz

Voter shares of selected parties in % (National Council elections)		
FDP/PLR inclusive LP/PL-BS	2019	14.0
CVP	2019	0.8
SP	2019	17.5
SVP	2019	23.4
EVP/CSP	2019	1.5
GLP	2019	11.8
BDP	2019	9.1
PdA/Sol.	2019	0.1
GPS	2019	16.6
Small right-wing parties	2019	1.0

Schweizerische Eidgenossenschaft
Confédération suisse
Confederazione Svizzera
Confederaziun svizra

Eidgenössisches Departement des Innern EDI
Département fédéral de l'intérieur DFI
Bundesamt für Statistik BFS
Office fédéral de la statistique OFS

Udligenswil

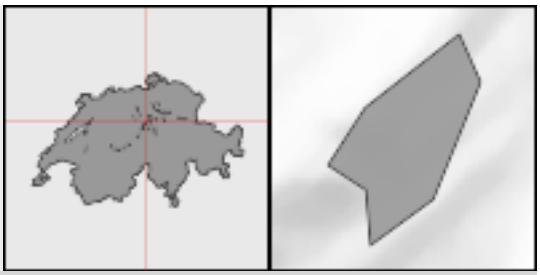

Population		
Residents	2019	2,294
Change in %	2010-2019	4.7
Population density per km²	2019	368.8
Age distribution in %		
0-19 years	2019	22.5
20-64 years	2019	59.2
65 years or over	2019	18.3
Foreign nationals in %	2019	12.2
Components of population change		
Crude marriage rate	2019	4.4
Crude divorce rate	2019	0.9
Crude birth rate	2019	13.1
Crude mortality rate	2019	7.4
Private households	2019	913
Size of households in persons	2019	2.47
Area		
Total surface area in km²	2016	6.2
Settlement and urban area in %	2004/09	10.4
Change in ha	1979/85-2004/09	19
Agricultural area in %	2004/09	64.7
Change in ha	1979/85-2004/09	-22
Wooded area in %	2004/09	23.7
Unproductive area in %	2004/09	1.1
Economy		
Employed total	2018	427
Primary sector	2018	64
Secondary sector	2018	55
Tertiary sector	2018	308
Business establishments total	2018	142
Primary sector	2018	27
Secondary sector	2018	21
Tertiary sector	2018	94
Construction and housing		
Dwelling vacancy rate	2020	0.30
New housing units per 1000 residents	2018	8.8
Social security		
Social assistance rate	2019	0.66

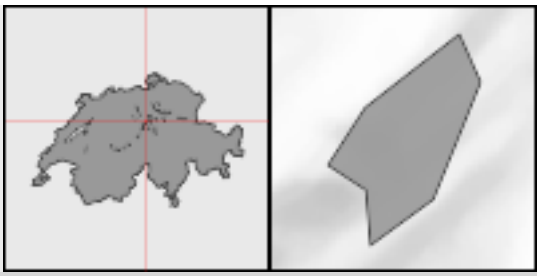

Udligenswil

Voter shares of selected parties in % (National Council elections)		
FDP/PLR inclusive LP/PL-BS	2019	20.6
CVP	2019	18.5
SP	2019	8.3
SVP	2019	24.8
EVP/CSP	2019	1.0
GLP	2019	16.5
BDP	2019	0.0
PdA/Sol.	2019	0.0
GPS	2019	9.8
Small right-wing parties	2019	0.1

Schweizerische Eidgenossenschaft
Confédération suisse
Confederazione Svizzera
Confederaziun svizra

Eidgenössisches Departement des Innern EDI
Département fédéral de l'intérieur DFI
Bundesamt für Statistik BFS
Office fédéral de la statistique OFS

Ueberstorf

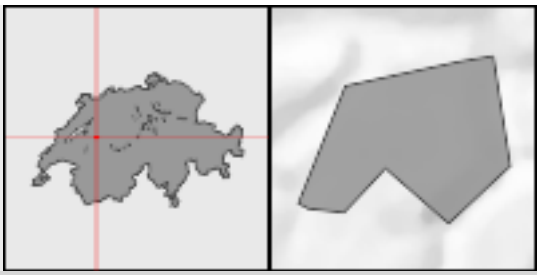

Population		
Residents	2019	2,379
Change in %	2010-2019	0.5
Population density per km²	2019	147.7
Age distribution in %		
0-19 years	2019	19.7
20-64 years	2019	59.6
65 years or over	2019	20.7
Foreign nationals in %	2019	4.2
Components of population change		
Crude marriage rate	2019	5.0
Crude divorce rate	2019	3.4
Crude birth rate	2019	6.7
Crude mortality rate	2019	5.9
Private households	2019	1,031
Size of households in persons	2019	2.29
Area		
Total surface area in km²	2016	16.1
Settlement and urban area in %	2004/09	7.4
Change in ha	1979/85-2004/09	24
Agricultural area in %	2004/09	72.8
Change in ha	1979/85-2004/09	-29
Wooded area in %	2004/09	18.5
Unproductive area in %	2004/09	1.3
Economy		
Employed total	2018	493
Primary sector	2018	135
Secondary sector	2018	105
Tertiary sector	2018	253
Business establishments total	2018	154
Primary sector	2018	48
Secondary sector	2018	21
Tertiary sector	2018	85
Construction and housing		
Dwelling vacancy rate	2020	2.90
New housing units per 1000 residents	2018	15.2
Social security		
Social assistance rate	2019	0.67

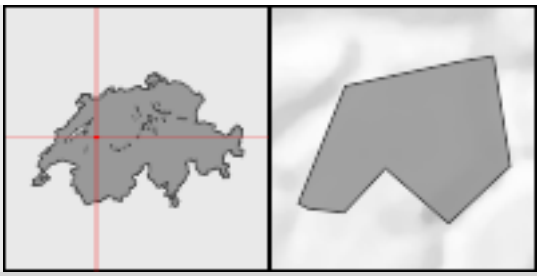

Ueberstorf

Voter shares of selected parties in % (National Council elections)		
FDP/PLR inclusive LP/PL-BS	2019	8.4
CVP	2019	33.2
SP	2019	13.3
SVP	2019	24.7
EVP/CSP	2019	4.5
GLP	2019	4.9
BDP	2019	1.5
PdA/Sol.	2019	0.0
GPS	2019	7.2
Small right-wing parties	2019	0.9

Uebeschi

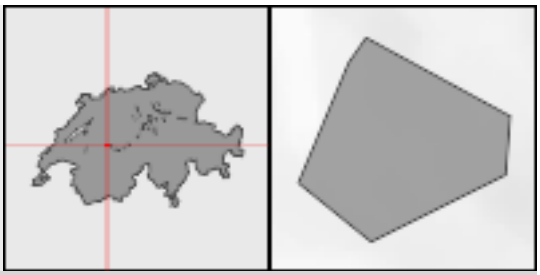

Population		
Residents	2019	685
Change in %	2010-2019	-1.4
Population density per km²	2019	155.0
Age distribution in %		
0-19 years	2019	24.1
20-64 years	2019	57.2
65 years or over	2019	18.7
Foreign nationals in %	2019	2.5
Components of population change		
Crude marriage rate	2019	1.5
Crude divorce rate	2019	0.0
Crude birth rate	2019	1.5
Crude mortality rate	2019	7.4
Private households	2019	275
Size of households in persons	2019	2.47
Area		
Total surface area in km²	2016	4.4
Settlement and urban area in %	2004/09	7.2
Change in ha	1979/85-2004/09	9
Agricultural area in %	2004/09	89.4
Change in ha	1979/85-2004/09	-9
Wooded area in %	2004/09	2.7
Unproductive area in %	2004/09	0.7
Economy		
Employed total	2018	183
Primary sector	2018	83
Secondary sector	2018	33
Tertiary sector	2018	67
Business establishments total	2018	65
Primary sector	2018	31
Secondary sector	2018	11
Tertiary sector	2018	23
Construction and housing		
Dwelling vacancy rate	2020	1.19
New housing units per 1000 residents	2018	2.9
Social security		
Social assistance rate	2019	1.19

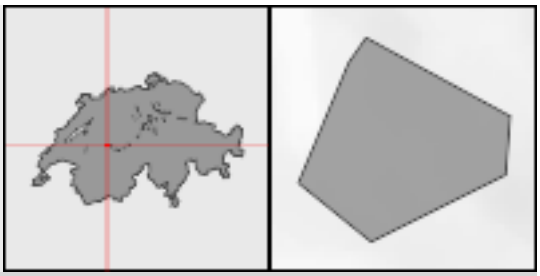

Uebeschi

Voter shares of selected parties in % (National Council elections)		
FDP/PLR inclusive LP/PL-BS	2019	4.4
CVP	2019	0.6
SP	2019	6.8
SVP	2019	45.2
EVP/CSP	2019	7.3
GLP	2019	5.6
BDP	2019	7.3
PdA/Sol.	2019	0.4
GPS	2019	5.8
Small right-wing parties	2019	11.8

Ueken



Population		
Residents	2019	884
Change in %	2010-2019	3.0
Population density per km²	2019	173.3
Age distribution in %		
0-19 years	2019	21.9
20-64 years	2019	63.6
65 years or over	2019	14.5
Foreign nationals in %	2019	17.8
Components of population change		
Crude marriage rate	2019	1.1
Crude divorce rate	2019	2.2
Crude birth rate	2019	6.7
Crude mortality rate	2019	6.7
Private households	2019	365
Size of households in persons	2019	2.41
Area		
Total surface area in km²	2016	5.1
Settlement and urban area in %	2004/09	9.2
Change in ha	1979/85-2004/09	15
Agricultural area in %	2004/09	51.7
Change in ha	1979/85-2004/09	-17
Wooded area in %	2004/09	38.7
Unproductive area in %	2004/09	0.4
Economy		
Employed total	2018	136
Primary sector	2018	50
Secondary sector	2018	16
Tertiary sector	2018	70
Business establishments total	2018	61
Primary sector	2018	11
Secondary sector	2018	9
Tertiary sector	2018	41
Construction and housing		
Dwelling vacancy rate	2020	5.53
New housing units per 1000 residents	2018	2.2
Social security		
Social assistance rate	2019	X



Ueken

Voter shares of selected parties in % (National Council elections)		
FDP/PLR inclusive LP/PL-BS	2019	6.4
CVP	2019	12.8
SP	2019	11.8
SVP	2019	41.0
EVP/CSP	2019	2.5
GLP	2019	9.4
BDP	2019	3.7
PdA/Sol.	2019	0.0
GPS	2019	8.6
Small right-wing parties	2019	0.1

Uerkheim

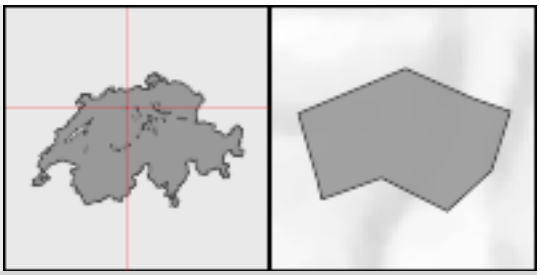

Population		
Residents	2019	1,346
Change in %	2010-2019	5.7
Population density per km²	2019	189.8
Age distribution in %		
0-19 years	2019	18.4
20-64 years	2019	61.8
65 years or over	2019	19.8
Foreign nationals in %	2019	9.6
Components of population change		
Crude marriage rate	2019	4.5
Crude divorce rate	2019	2.2
Crude birth rate	2019	9.0
Crude mortality rate	2019	8.2
Private households	2019	596
Size of households in persons	2019	2.22
Area		
Total surface area in km²	2016	7.1
Settlement and urban area in %	2004/09	11.1
Change in ha	1979/85-2004/09	18
Agricultural area in %	2004/09	48.1
Change in ha	1979/85-2004/09	-20
Wooded area in %	2004/09	40.5
Unproductive area in %	2004/09	0.3
Economy		
Employed total	2018	363
Primary sector	2018	71
Secondary sector	2018	98
Tertiary sector	2018	194
Business establishments total	2018	114
Primary sector	2018	37
Secondary sector	2018	24
Tertiary sector	2018	53
Construction and housing		
Dwelling vacancy rate	2020	2.21
New housing units per 1000 residents	2018	0.7
Social security		
Social assistance rate	2019	1.27

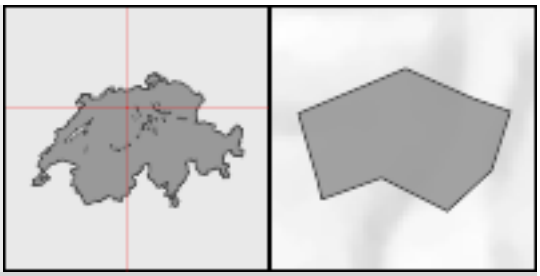

Uerkheim

Voter shares of selected parties in % (National Council elections)		
FDP/PLR inclusive LP/PL-BS	2019	10.5
CVP	2019	4.2
SP	2019	10.3
SVP	2019	53.0
EVP/CSP	2019	5.3
GLP	2019	4.6
BDP	2019	3.5
PdA/Sol.	2019	0.0
GPS	2019	5.5
Small right-wing parties	2019	0.7

Uesslingen-Buch

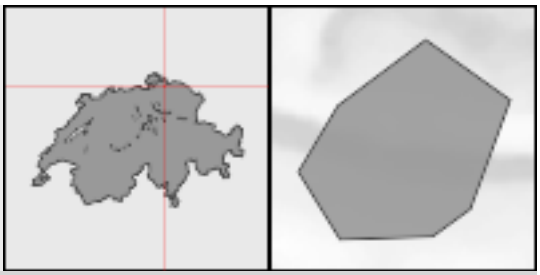

Population		
Residents	2019	1,084
Change in %	2010-2019	2.4
Population density per km²	2019	77.3
Age distribution in %		
0-19 years	2019	18.6
20-64 years	2019	62.7
65 years or over	2019	18.6
Foreign nationals in %	2019	9.4
Components of population change		
Crude marriage rate	2019	6.4
Crude divorce rate	2019	2.8
Crude birth rate	2019	16.6
Crude mortality rate	2019	5.5
Private households	2019	452
Size of households in persons	2019	2.38
Area		
Total surface area in km²	2016	14.0
Settlement and urban area in %	2004/09	6.9
Change in ha	1979/85-2004/09	19
Agricultural area in %	2004/09	74.4
Change in ha	1979/85-2004/09	-25
Wooded area in %	2004/09	14.8
Unproductive area in %	2004/09	4.0
Economy		
Employed total	2018	411
Primary sector	2018	145
Secondary sector	2018	69
Tertiary sector	2018	197
Business establishments total	2018	121
Primary sector	2018	56
Secondary sector	2018	12
Tertiary sector	2018	53
Construction and housing		
Dwelling vacancy rate	2020	1.14
New housing units per 1000 residents	2018	3.7
Social security		
Social assistance rate	2019	0.55

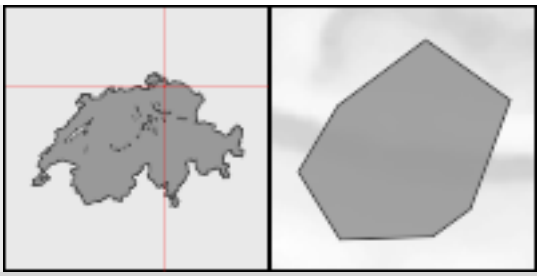

Uesslingen-Buch

Voter shares of selected parties in % (National Council elections)		
FDP/PLR inclusive LP/PL-BS	2019	9.0
CVP	2019	12.3
SP	2019	8.6
SVP	2019	46.7
EVP/CSP	2019	3.7
GLP	2019	9.2
BDP	2019	1.0
PdA/Sol.	2019	0.0
GPS	2019	9.0
Small right-wing parties	2019	0.5

Schweizerische Eidgenossenschaft
Confédération suisse
Confederazione Svizzera
Confederaziun svizra

Eidgenössisches Departement des Innern EDI
Département fédéral de l'intérieur DFI
Bundesamt für Statistik BFS
Office fédéral de la statistique OFS

Uetendorf

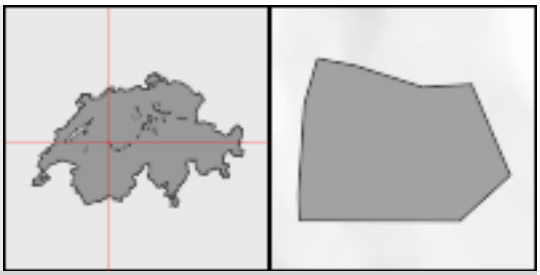

Population		
Residents	2019	5,843
Change in %	2010-2019	-2.3
Population density per km²	2019	574.5
Age distribution in %		
0-19 years	2019	18.3
20-64 years	2019	56.2
65 years or over	2019	25.5
Foreign nationals in %	2019	7.3
Components of population change		
Crude marriage rate	2019	3.2
Crude divorce rate	2019	2.6
Crude birth rate	2019	6.3
Crude mortality rate	2019	9.0
Private households	2019	2,635
Size of households in persons	2019	2.18
Area		
Total surface area in km²	2016	10.2
Settlement and urban area in %	2004/09	20.8
Change in ha	1979/85-2004/09	57
Agricultural area in %	2004/09	71.0
Change in ha	1979/85-2004/09	-60
Wooded area in %	2004/09	7.9
Unproductive area in %	2004/09	0.3
Economy		
Employed total	2018	3,404
Primary sector	2018	120
Secondary sector	2018	1,408
Tertiary sector	2018	1,876
Business establishments total	2018	467
Primary sector	2018	41
Secondary sector	2018	111
Tertiary sector	2018	315
Construction and housing		
Dwelling vacancy rate	2020	1.59
New housing units per 1000 residents	2018	1.2
Social security		
Social assistance rate	2019	2.75

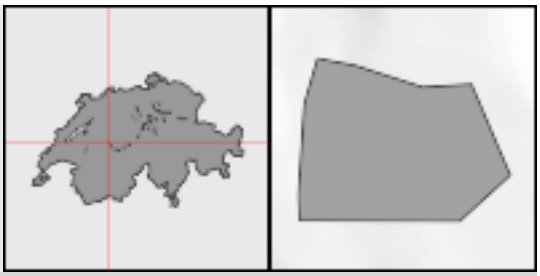

Uetendorf

Voter shares of selected parties in % (National Council elections)		
FDP/PLR inclusive LP/PL-BS	2019	5.2
CVP	2019	1.3
SP	2019	9.6
SVP	2019	47.3
EVP/CSP	2019	8.2
GLP	2019	7.2
BDP	2019	5.6
PdA/Sol.	2019	0.2
GPS	2019	8.8
Small right-wing parties	2019	3.4

Uetikon am See

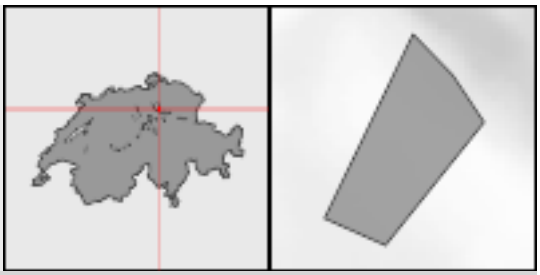

Population		
Residents	2019	6,201
Change in %	2010-2019	8.1
Population density per km²	2019	1,792.2
Age distribution in %		
0-19 years	2019	20.9
20-64 years	2019	59.0
65 years or over	2019	20.2
Foreign nationals in %	2019	21.3
Components of population change		
Crude marriage rate	2019	3.7
Crude divorce rate	2019	2.3
Crude birth rate	2019	10.8
Crude mortality rate	2019	6.9
Private households	2019	2,612
Size of households in persons	2019	2.34
Area		
Total surface area in km²	2016	3.5
Settlement and urban area in %	2004/09	43.3
Change in ha	1979/85-2004/09	47
Agricultural area in %	2004/09	39.9
Change in ha	1979/85-2004/09	-47
Wooded area in %	2004/09	16.2
Unproductive area in %	2004/09	0.6
Economy		
Employed total	2018	1,480
Primary sector	2018	28
Secondary sector	2018	240
Tertiary sector	2018	1,212
Business establishments total	2018	369
Primary sector	2018	11
Secondary sector	2018	43
Tertiary sector	2018	315
Construction and housing		
Dwelling vacancy rate	2020	1.95
New housing units per 1000 residents	2018	3.6
Social security		
Social assistance rate	2019	2.09

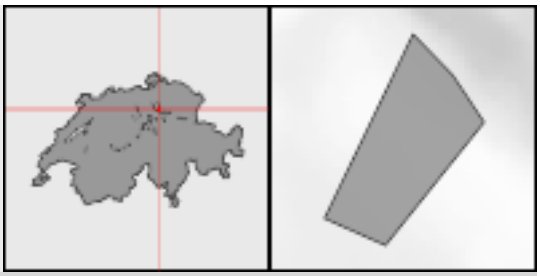

Uetikon am See

Voter shares of selected parties in % (National Council elections)		
FDP/PLR inclusive LP/PL-BS	2019	19.7
CVP	2019	4.2
SP	2019	12.9
SVP	2019	29.9
EVP/CSP	2019	2.9
GLP	2019	13.9
BDP	2019	2.1
PdA/Sol.	2019	0.1
GPS	2019	11.0
Small right-wing parties	2019	1.5

Uezwil

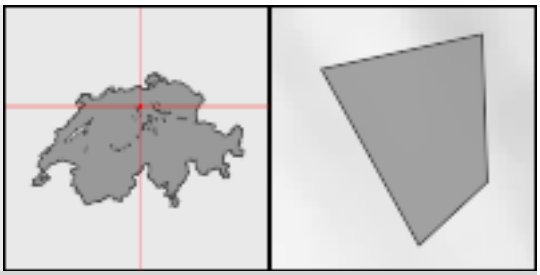

Population		
Residents	2019	488
Change in %	2010-2019	16.7
Population density per km²	2019	200.0
Age distribution in %		
0-19 years	2019	20.7
20-64 years	2019	64.5
65 years or over	2019	14.8
Foreign nationals in %	2019	8.8
Components of population change		
Crude marriage rate	2019	6.2
Crude divorce rate	2019	0.0
Crude birth rate	2019	14.4
Crude mortality rate	2019	4.1
Private households	2019	206
Size of households in persons	2019	2.37
Area		
Total surface area in km²	2016	2.4
Settlement and urban area in %	2004/09	6.1
Change in ha	1979/85-2004/09	5
Agricultural area in %	2004/09	65.6
Change in ha	1979/85-2004/09	-5
Wooded area in %	2004/09	28.3
Unproductive area in %	2004/09	0.0
Economy		
Employed total	2018	83
Primary sector	2018	34
Secondary sector	2018	17
Tertiary sector	2018	32
Business establishments total	2018	36
Primary sector	2018	14
Secondary sector	2018	6
Tertiary sector	2018	16
Construction and housing		
Dwelling vacancy rate	2020	4.07
New housing units per 1000 residents	2018	2.1
Social security		
Social assistance rate	2019	X

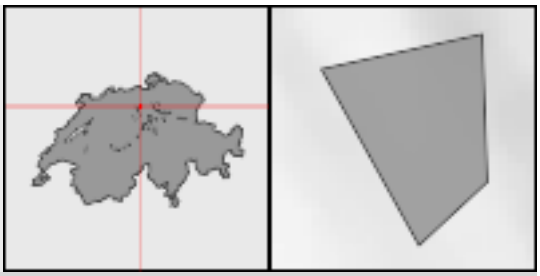

Uezwil

Voter shares of selected parties in % (National Council elections)		
FDP/PLR inclusive LP/PL-BS	2019	8.1
CVP	2019	13.2
SP	2019	7.9
SVP	2019	51.6
EVP/CSP	2019	2.4
GLP	2019	4.0
BDP	2019	3.3
PdA/Sol.	2019	0.0
GPS	2019	5.2
Small right-wing parties	2019	2.1

Ufhusen

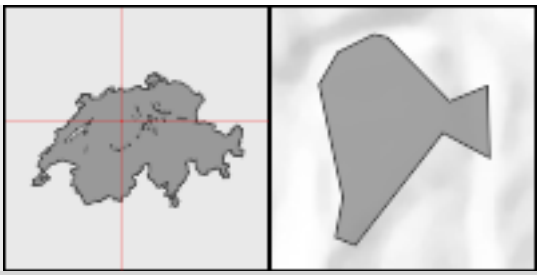

Population		
Residents	2019	888
Change in %	2010-2019	4.7
Population density per km²	2019	72.7
Age distribution in %		
0-19 years	2019	22.0
20-64 years	2019	60.6
65 years or over	2019	17.5
Foreign nationals in %	2019	5.6
Components of population change		
Crude marriage rate	2019	3.4
Crude divorce rate	2019	2.2
Crude birth rate	2019	14.5
Crude mortality rate	2019	4.5
Private households	2019	345
Size of households in persons	2019	2.54
Area		
Total surface area in km²	2016	12.2
Settlement and urban area in %	2004/09	5.5
Change in ha	1979/85-2004/09	20
Agricultural area in %	2004/09	73.3
Change in ha	1979/85-2004/09	-19
Wooded area in %	2004/09	20.9
Unproductive area in %	2004/09	0.3
Economy		
Employed total	2018	324
Primary sector	2018	155
Secondary sector	2018	68
Tertiary sector	2018	101
Business establishments total	2018	111
Primary sector	2018	61
Secondary sector	2018	23
Tertiary sector	2018	27
Construction and housing		
Dwelling vacancy rate	2020	1.25
New housing units per 1000 residents	2018	15.5
Social security		
Social assistance rate	2019	0.67

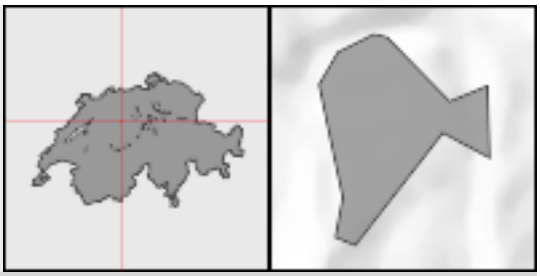

Ufhusen

Voter shares of selected parties in % (National Council elections)		
FDP/PLR inclusive LP/PL-BS	2019	8.8
CVP	2019	46.7
SP	2019	2.6
SVP	2019	34.8
EVP/CSP	2019	1.6
GLP	2019	2.6
BDP	2019	0.0
PdA/Sol.	2019	0.0
GPS	2019	2.4
Small right-wing parties	2019	0.0

Uitikon

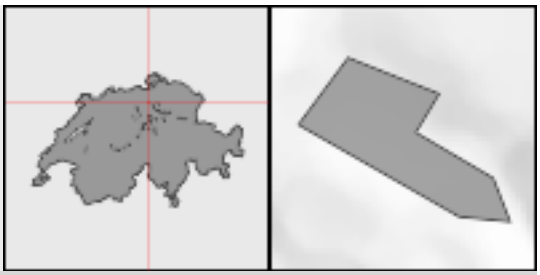

Population		
Residents	2019	4,668
Change in %	2010-2019	20.1
Population density per km²	2019	1,065.8
Age distribution in %		
0-19 years	2019	20.8
20-64 years	2019	58.3
65 years or over	2019	21.0
Foreign nationals in %	2019	18.9
Components of population change		
Crude marriage rate	2019	3.8
Crude divorce rate	2019	1.8
Crude birth rate	2019	11.5
Crude mortality rate	2019	8.7
Private households	2019	1,942
Size of households in persons	2019	2.38
Area		
Total surface area in km²	2016	4.4
Settlement and urban area in %	2004/09	30.5
Change in ha	1979/85-2004/09	15
Agricultural area in %	2004/09	36.7
Change in ha	1979/85-2004/09	-17
Wooded area in %	2004/09	32.8
Unproductive area in %	2004/09	0.0
Economy		
Employed total	2018	1,074
Primary sector	2018	17
Secondary sector	2018	109
Tertiary sector	2018	948
Business establishments total	2018	263
Primary sector	2018	6
Secondary sector	2018	18
Tertiary sector	2018	239
Construction and housing		
Dwelling vacancy rate	2020	0.28
New housing units per 1000 residents	2018	11.3
Social security		
Social assistance rate	2019	0.99

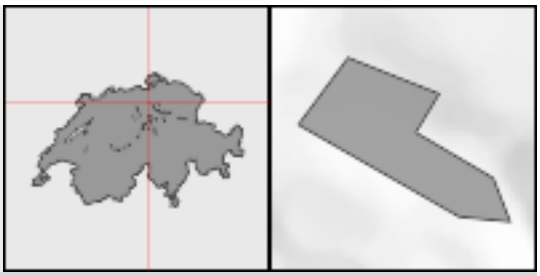

Uitikon

Voter shares of selected parties in % (National Council elections)		
FDP/PLR inclusive LP/PL-BS	2019	30.5
CVP	2019	5.0
SP	2019	7.1
SVP	2019	28.1
EVP/CSP	2019	1.0
GLP	2019	16.8
BDP	2019	1.3
PdA/Sol.	2019	0.1
GPS	2019	8.2
Small right-wing parties	2019	0.9

Ulmiz

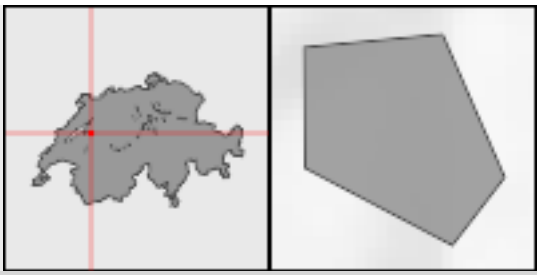

Population		
Residents	2019	449
Change in %	2010-2019	6.9
Population density per km²	2019	158.1
Age distribution in %		
0-19 years	2019	20.5
20-64 years	2019	63.9
65 years or over	2019	15.6
Foreign nationals in %	2019	4.2
Components of population change		
Crude marriage rate	2019	4.5
Crude divorce rate	2019	4.5
Crude birth rate	2019	11.2
Crude mortality rate	2019	9.0
Private households	2019	186
Size of households in persons	2019	2.40
Area		
Total surface area in km²	2016	2.8
Settlement and urban area in %	2004/09	6.6
Change in ha	1979/85-2004/09	3
Agricultural area in %	2004/09	67.2
Change in ha	1979/85-2004/09	-3
Wooded area in %	2004/09	26.1
Unproductive area in %	2004/09	0.0
Economy		
Employed total	2018	X
Primary sector	2018	29
Secondary sector	2018	X
Tertiary sector	2018	128
Business establishments total	2018	X
Primary sector	2018	9
Secondary sector	2018	X
Tertiary sector	2018	26
Construction and housing		
Dwelling vacancy rate	2020	1.42
New housing units per 1000 residents	2018	0.0
Social security		
Social assistance rate	2019	X

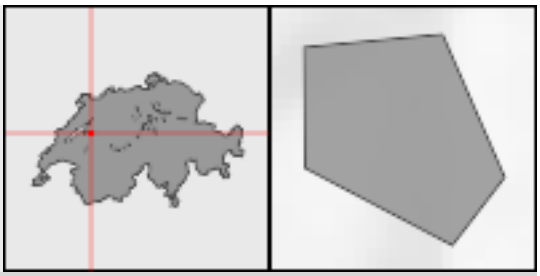

Ulmiz

Voter shares of selected parties in % (National Council elections)		
FDP/PLR inclusive LP/PL-BS	2019	11.3
CVP	2019	7.3
SP	2019	12.2
SVP	2019	40.6
EVP/CSP	2019	3.8
GLP	2019	10.6
BDP	2019	2.2
PdA/Sol.	2019	0.0
GPS	2019	10.4
Small right-wing parties	2019	0.7

Unterägeri

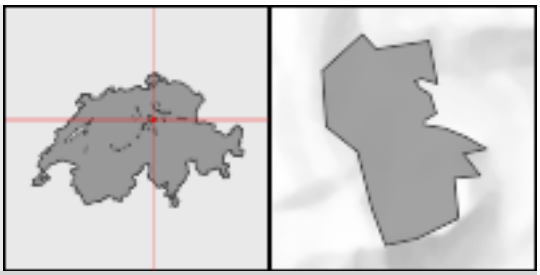

Population		
Residents	2019	8,868
Change in %	2010-2019	9.9
Population density per km²	2019	346.1
Age distribution in %		
0-19 years	2019	21.5
20-64 years	2019	59.3
65 years or over	2019	19.3
Foreign nationals in %	2019	25.7
Components of population change		
Crude marriage rate	2019	3.8
Crude divorce rate	2019	2.3
Crude birth rate	2019	9.1
Crude mortality rate	2019	6.1
Private households	2019	3,830
Size of households in persons	2019	2.28
Area		
Total surface area in km²	2016	25.6
Settlement and urban area in %	2004/09	8.0
Change in ha	1979/85-2004/09	46
Agricultural area in %	2004/09	36.5
Change in ha	1979/85-2004/09	-27
Wooded area in %	2004/09	53.8
Unproductive area in %	2004/09	1.8
Economy		
Employed total	2018	3,362
Primary sector	2018	148
Secondary sector	2018	742
Tertiary sector	2018	2,472
Business establishments total	2018	685
Primary sector	2018	52
Secondary sector	2018	93
Tertiary sector	2018	540
Construction and housing		
Dwelling vacancy rate	2020	0.90
New housing units per 1000 residents	2018	13.9
Social security		
Social assistance rate	2019	1.26



Unterägeri

Voter shares of selected parties in % (National Council elections)		
FDP/PLR inclusive LP/PL-BS	2019	13.3
CVP	2019	26.6
SP	2019	7.5
SVP	2019	31.5
EVP/CSP	2019	1.0
GLP	2019	5.3
BDP	2019	0.0
PdA/Sol.	2019	0.0
GPS	2019	14.7
Small right-wing parties	2019	0.0

Unterbäch

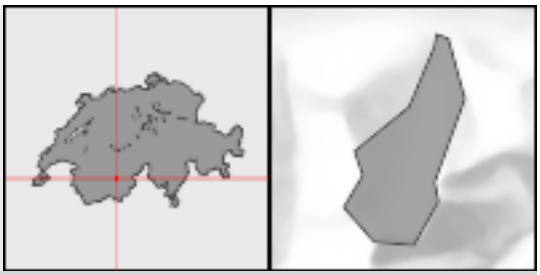

Population		
Residents	2019	437
Change in %	2010-2019	9.0
Population density per km²	2019	19.8
Age distribution in %		
0-19 years	2019	16.0
20-64 years	2019	57.4
65 years or over	2019	26.5
Foreign nationals in %	2019	5.5
Components of population change		
Crude marriage rate	2019	11.5
Crude divorce rate	2019	0.0
Crude birth rate	2019	9.2
Crude mortality rate	2019	4.6
Private households	2019	196
Size of households in persons	2019	2.23
Area		
Total surface area in km²	2016	22.1
Settlement and urban area in %	2004/09	1.9
Change in ha	1979/85-2004/09	9
Agricultural area in %	2004/09	25.8
Change in ha	1979/85-2004/09	-74
Wooded area in %	2004/09	29.9
Unproductive area in %	2004/09	42.4
Economy		
Employed total	2018	150
Primary sector	2018	35
Secondary sector	2018	15
Tertiary sector	2018	100
Business establishments total	2018	40
Primary sector	2018	12
Secondary sector	2018	5
Tertiary sector	2018	23
Construction and housing		
Dwelling vacancy rate	2020	3.27
New housing units per 1000 residents	2018	2.4
Social security		
Social assistance rate	2019	X

Unterbäch

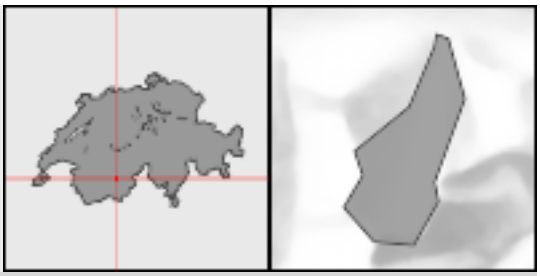

Voter shares of selected parties in % (National Council elections)		
FDP/PLR inclusive LP/PL-BS	2019	0.9
CVP	2019	67.9
SP	2019	5.1
SVP	2019	19.3
EVP/CSP	2019	0.0
GLP	2019	0.2
BDP	2019	0.0
PdA/Sol.	2019	0.0
GPS	2019	6.4
Small right-wing parties	2019	0.0

Untereggen

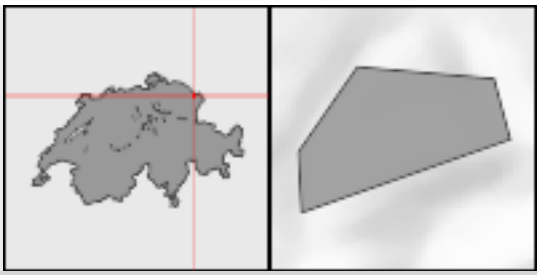

Population		
Residents	2019	1,046
Change in %	2010-2019	4.4
Population density per km²	2019	146.5
Age distribution in %		
0-19 years	2019	23.4
20-64 years	2019	61.5
65 years or over	2019	15.1
Foreign nationals in %	2019	8.3
Components of population change		
Crude marriage rate	2019	0.9
Crude divorce rate	2019	2.8
Crude birth rate	2019	5.7
Crude mortality rate	2019	7.6
Private households	2019	398
Size of households in persons	2019	2.61
Area		
Total surface area in km²	2016	7.1
Settlement and urban area in %	2004/09	6.4
Change in ha	1979/85-2004/09	12
Agricultural area in %	2004/09	49.2
Change in ha	1979/85-2004/09	-11
Wooded area in %	2004/09	42.3
Unproductive area in %	2004/09	2.1
Economy		
Employed total	2018	286
Primary sector	2018	58
Secondary sector	2018	86
Tertiary sector	2018	142
Business establishments total	2018	93
Primary sector	2018	26
Secondary sector	2018	19
Tertiary sector	2018	48
Construction and housing		
Dwelling vacancy rate	2020	0.46
New housing units per 1000 residents	2018	0.0
Social security		
Social assistance rate	2019	X

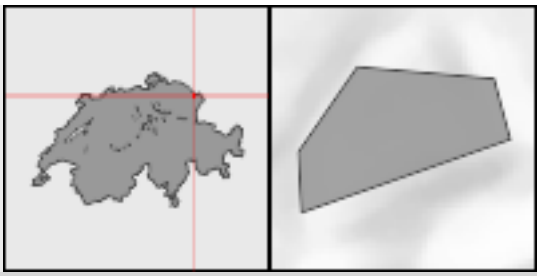

Untereggen

Voter shares of selected parties in % (National Council elections)		
FDP/PLR inclusive LP/PL-BS	2019	13.0
CVP	2019	23.1
SP	2019	11.6
SVP	2019	31.8
EVP/CSP	2019	1.6
GLP	2019	8.3
BDP	2019	0.4
PdA/Sol.	2019	0.0
GPS	2019	8.7
Small right-wing parties	2019	0.9

Schweizerische Eidgenossenschaft
Confédération suisse
Confederazione Svizzera
Confederaziun svizra

Eidgenössisches Departement des Innern EDI
Département fédéral de l'intérieur DFI
Bundesamt für Statistik BFS
Office fédéral de la statistique OFS

Unterengstringen



Population		
Residents	2019	3,934
Change in %	2010-2019	16.9
Population density per km²	2019	1,177.8
Age distribution in %		
0-19 years	2019	19.2
20-64 years	2019	60.5
65 years or over	2019	20.3
Foreign nationals in %	2019	25.8
Components of population change		
Crude marriage rate	2019	2.8
Crude divorce rate	2019	3.1
Crude birth rate	2019	7.7
Crude mortality rate	2019	8.2
Private households	2019	1,720
Size of households in persons	2019	2.26
Area		
Total surface area in km²	2016	3.3
Settlement and urban area in %	2004/09	42.6
Change in ha	1979/85-2004/09	37
Agricultural area in %	2004/09	28.0
Change in ha	1979/85-2004/09	-36
Wooded area in %	2004/09	25.6
Unproductive area in %	2004/09	3.9
Economy		
Employed total	2018	1,000
Primary sector	2018	11
Secondary sector	2018	237
Tertiary sector	2018	752
Business establishments total	2018	277
Primary sector	2018	5
Secondary sector	2018	50
Tertiary sector	2018	222
Construction and housing		
Dwelling vacancy rate	2020	1.28
New housing units per 1000 residents	2018	7.9
Social security		
Social assistance rate	2019	3.22



Unterengstringen

Voter shares of selected parties in % (National Council elections)		
FDP/PLR inclusive LP/PL-BS	2019	22.8
CVP	2019	3.4
SP	2019	10.2
SVP	2019	38.5
EVP/CSP	2019	2.5
GLP	2019	12.6
BDP	2019	0.7
PdA/Sol.	2019	0.0
GPS	2019	6.7
Small right-wing parties	2019	0.8

Unterentfelden



Population		
Residents	2019	4,249
Change in %	2010-2019	9.2
Population density per km²	2019	1,475.3
Age distribution in %		
0-19 years	2019	21.6
20-64 years	2019	59.6
65 years or over	2019	18.8
Foreign nationals in %	2019	26.7
Components of population change		
Crude marriage rate	2019	4.0
Crude divorce rate	2019	2.4
Crude birth rate	2019	9.8
Crude mortality rate	2019	9.5
Private households	2019	1,802
Size of households in persons	2019	2.28
Area		
Total surface area in km²	2016	2.9
Settlement and urban area in %	2004/09	43.1
Change in ha	1979/85-2004/09	22
Agricultural area in %	2004/09	26.4
Change in ha	1979/85-2004/09	-23
Wooded area in %	2004/09	29.9
Unproductive area in %	2004/09	0.7
Economy		
Employed total	2018	2,266
Primary sector	2018	28
Secondary sector	2018	631
Tertiary sector	2018	1,607
Business establishments total	2018	223
Primary sector	2018	5
Secondary sector	2018	31
Tertiary sector	2018	187
Construction and housing		
Dwelling vacancy rate	2020	3.16
New housing units per 1000 residents	2018	9.2
Social security		
Social assistance rate	2019	2.26

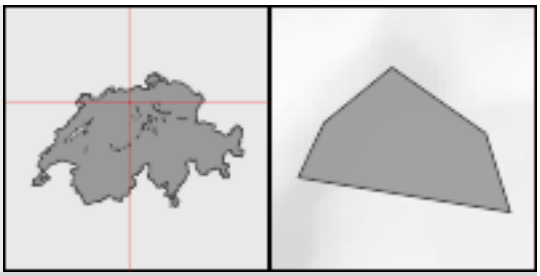

Unterentfelden

Voter shares of selected parties in % (National Council elections)		
FDP/PLR inclusive LP/PL-BS	2019	17.8
CVP	2019	6.9
SP	2019	17.9
SVP	2019	26.3
EVP/CSP	2019	6.6
GLP	2019	8.4
BDP	2019	3.5
PdA/Sol.	2019	0.0
GPS	2019	8.8
Small right-wing parties	2019	1.2

Unteriberg



Population		
Residents	2019	2,398
Change in %	2010-2019	4.0
Population density per km²	2019	51.6
Age distribution in %		
0-19 years	2019	18.8
20-64 years	2019	64.5
65 years or over	2019	16.8
Foreign nationals in %	2019	10.0
Components of population change		
Crude marriage rate	2019	2.1
Crude divorce rate	2019	1.3
Crude birth rate	2019	8.3
Crude mortality rate	2019	11.3
Private households	2019	1,072
Size of households in persons	2019	2.21
Area		
Total surface area in km²	2016	46.4
Settlement and urban area in %	2004/09	3.8
Change in ha	1979/85-2004/09	75
Agricultural area in %	2004/09	42.5
Change in ha	1979/85-2004/09	-99
Wooded area in %	2004/09	36.1
Unproductive area in %	2004/09	17.7
Economy		
Employed total	2018	886
Primary sector	2018	145
Secondary sector	2018	261
Tertiary sector	2018	480
Business establishments total	2018	251
Primary sector	2018	54
Secondary sector	2018	61
Tertiary sector	2018	136
Construction and housing		
Dwelling vacancy rate	2020	2.29
New housing units per 1000 residents	2018	4.1
Social security		
Social assistance rate	2019	0.67



Unteriberg

Voter shares of selected parties in % (National Council elections)		
FDP/PLR inclusive LP/PL-BS	2019	8.7
CVP	2019	16.6
SP	2019	2.8
SVP	2019	69.3
EVP/CSP	2019	0.2
GLP	2019	1.7
BDP	2019	0.0
PdA/Sol.	2019	0.0
GPS	2019	0.7
Small right-wing parties	2019	0.0

Unterkulm



Population		
Residents	2019	3,134
Change in %	2010-2019	8.2
Population density per km²	2019	352.9
Age distribution in %		
0-19 years	2019	20.3
20-64 years	2019	60.1
65 years or over	2019	19.6
Foreign nationals in %	2019	30.8
Components of population change		
Crude marriage rate	2019	3.5
Crude divorce rate	2019	2.9
Crude birth rate	2019	10.9
Crude mortality rate	2019	8.7
Private households	2019	1,334
Size of households in persons	2019	2.32
Area		
Total surface area in km²	2016	8.9
Settlement and urban area in %	2004/09	14.0
Change in ha	1979/85-2004/09	21
Agricultural area in %	2004/09	46.5
Change in ha	1979/85-2004/09	-20
Wooded area in %	2004/09	39.2
Unproductive area in %	2004/09	0.2
Economy		
Employed total	2018	1,071
Primary sector	2018	58
Secondary sector	2018	402
Tertiary sector	2018	611
Business establishments total	2018	213
Primary sector	2018	26
Secondary sector	2018	33
Tertiary sector	2018	154
Construction and housing		
Dwelling vacancy rate	2020	3.28
New housing units per 1000 residents	2018	25.7
Social security		
Social assistance rate	2019	5.38



Unterkulm

Voter shares of selected parties in % (National Council elections)		
FDP/PLR inclusive LP/PL-BS	2019	13.4
CVP	2019	4.0
SP	2019	15.8
SVP	2019	42.0
EVP/CSP	2019	4.2
GLP	2019	4.0
BDP	2019	2.9
PdA/Sol.	2019	0.0
GPS	2019	8.4
Small right-wing parties	2019	2.3

Unterlangenegg

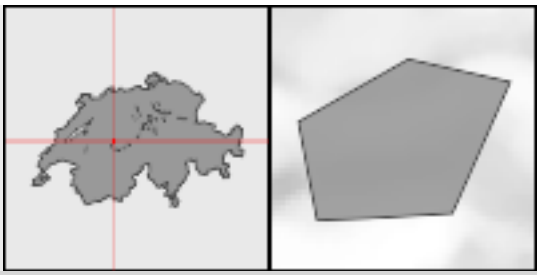

Population		
Residents	2019	1,008
Change in %	2010-2019	12.5
Population density per km²	2019	148.2
Age distribution in %		
0-19 years	2019	21.8
20-64 years	2019	60.2
65 years or over	2019	18.0
Foreign nationals in %	2019	1.8
Components of population change		
Crude marriage rate	2019	7.0
Crude divorce rate	2019	3.0
Crude birth rate	2019	16.9
Crude mortality rate	2019	10.0
Private households	2019	423
Size of households in persons	2019	2.34
Area		
Total surface area in km²	2016	6.8
Settlement and urban area in %	2004/09	8.7
Change in ha	1979/85-2004/09	7
Agricultural area in %	2004/09	70.7
Change in ha	1979/85-2004/09	-13
Wooded area in %	2004/09	19.8
Unproductive area in %	2004/09	0.9
Economy		
Employed total	2018	345
Primary sector	2018	104
Secondary sector	2018	85
Tertiary sector	2018	156
Business establishments total	2018	98
Primary sector	2018	37
Secondary sector	2018	18
Tertiary sector	2018	43
Construction and housing		
Dwelling vacancy rate	2020	0.00
New housing units per 1000 residents	2018	1.0
Social security		
Social assistance rate	2019	1.40

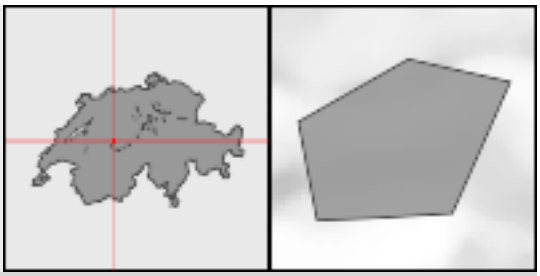

Unterlangenegg

Voter shares of selected parties in % (National Council elections)		
FDP/PLR inclusive LP/PL-BS	2019	2.5
CVP	2019	0.3
SP	2019	4.6
SVP	2019	61.9
EVP/CSP	2019	4.7
GLP	2019	6.0
BDP	2019	7.4
PdA/Sol.	2019	0.3
GPS	2019	5.4
Small right-wing parties	2019	2.6

Schweizerische Eidgenossenschaft
Confédération suisse
Confederazione Svizzera
Confederaziun svizra

Eidgenössisches Departement des Innern EDI
Département fédéral de l'intérieur DFI
Bundesamt für Statistik BFS
Office fédéral de la statistique OFS

Unterlunkhofen



Population		
Residents	2019	1,469
Change in %	2010-2019	13.8
Population density per km²	2019	327.2
Age distribution in %		
0-19 years	2019	18.1
20-64 years	2019	66.0
65 years or over	2019	15.9
Foreign nationals in %	2019	12.7
Components of population change		
Crude marriage rate	2019	5.5
Crude divorce rate	2019	2.1
Crude birth rate	2019	13.2
Crude mortality rate	2019	4.2
Private households	2019	656
Size of households in persons	2019	2.23
Area		
Total surface area in km²	2016	4.5
Settlement and urban area in %	2004/09	9.8
Change in ha	1979/85-2004/09	13
Agricultural area in %	2004/09	51.3
Change in ha	1979/85-2004/09	-11
Wooded area in %	2004/09	25.9
Unproductive area in %	2004/09	12.9
Economy		
Employed total	2018	268
Primary sector	2018	43
Secondary sector	2018	105
Tertiary sector	2018	120
Business establishments total	2018	82
Primary sector	2018	17
Secondary sector	2018	15
Tertiary sector	2018	50
Construction and housing		
Dwelling vacancy rate	2020	2.84
New housing units per 1000 residents	2018	33.3
Social security		
Social assistance rate	2019	X

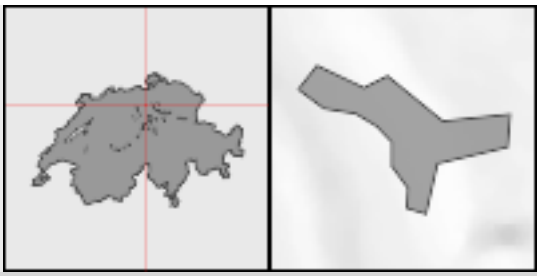

Unterlunkhofen

Voter shares of selected parties in % (National Council elections)		
FDP/PLR inclusive LP/PL-BS	2019	10.3
CVP	2019	11.2
SP	2019	11.0
SVP	2019	40.2
EVP/CSP	2019	0.7
GLP	2019	9.4
BDP	2019	3.8
PdA/Sol.	2019	0.0
GPS	2019	9.9
Small right-wing parties	2019	1.3

Unterramsern

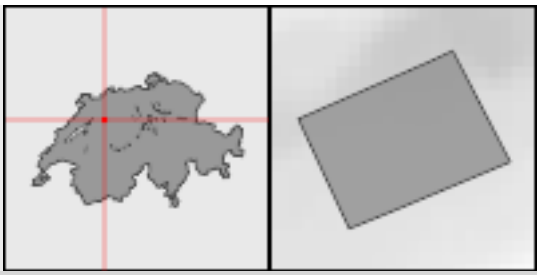

Population		
Residents	2019	218
Change in %	2010-2019	1.9
Population density per km²	2019	138.0
Age distribution in %		
0-19 years	2019	19.3
20-64 years	2019	65.1
65 years or over	2019	15.6
Foreign nationals in %	2019	5.5
Components of population change		
Crude marriage rate	2019	4.6
Crude divorce rate	2019	0.0
Crude birth rate	2019	18.3
Crude mortality rate	2019	4.6
Private households	2019	89
Size of households in persons	2019	2.42
Area		
Total surface area in km²	2016	1.6
Settlement and urban area in %	2004/09	7.1
Change in ha	1979/85-2004/09	1
Agricultural area in %	2004/09	63.6
Change in ha	1979/85-2004/09	-1
Wooded area in %	2004/09	28.6
Unproductive area in %	2004/09	0.6
Economy		
Employed total	2018	71
Primary sector	2018	19
Secondary sector	2018	40
Tertiary sector	2018	12
Business establishments total	2018	X
Primary sector	2018	7
Secondary sector	2018	X
Tertiary sector	2018	10
Construction and housing		
Dwelling vacancy rate	2020	0.00
New housing units per 1000 residents	2018	19.0
Social security		
Social assistance rate	2019	X

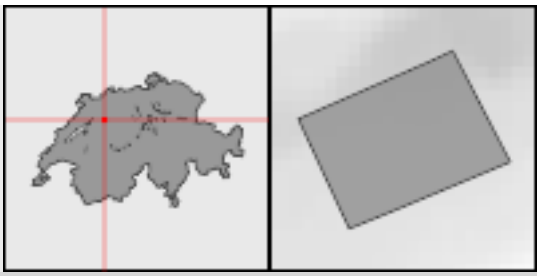

Unterramsern

Voter shares of selected parties in % (National Council elections)		
FDP/PLR inclusive LP/PL-BS	2019	23.7
CVP	2019	14.7
SP	2019	9.5
SVP	2019	29.9
EVP/CSP	2019	0.2
GLP	2019	9.1
BDP	2019	9.5
PdA/Sol.	2019	0.0
GPS	2019	3.4
Small right-wing parties	2019	0.0

Unterschächen

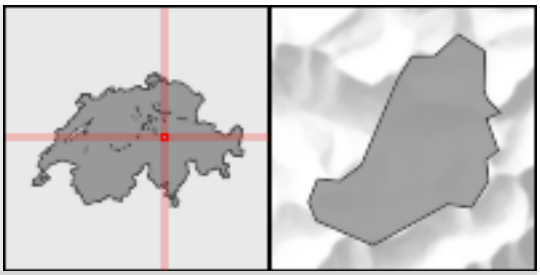

Population		
Residents	2019	702
Change in %	2010-2019	0.1
Population density per km²	2019	8.7
Age distribution in %		
0-19 years	2019	24.5
20-64 years	2019	58.4
65 years or over	2019	17.1
Foreign nationals in %	2019	0.9
Components of population change		
Crude marriage rate	2019	7.1
Crude divorce rate	2019	0.0
Crude birth rate	2019	11.4
Crude mortality rate	2019	7.1
Private households	2019	266
Size of households in persons	2019	2.62
Area		
Total surface area in km²	2016	80.3
Settlement and urban area in %	2004/09	0.8
Change in ha	1979/85-2004/09	19
Agricultural area in %	2004/09	38.7
Change in ha	1979/85-2004/09	-93
Wooded area in %	2004/09	11.4
Unproductive area in %	2004/09	49.2
Economy		
Employed total	2018	196
Primary sector	2018	111
Secondary sector	2018	15
Tertiary sector	2018	70
Business establishments total	2018	70
Primary sector	2018	39
Secondary sector	2018	10
Tertiary sector	2018	21
Construction and housing		
Dwelling vacancy rate	2020	0.38
New housing units per 1000 residents	2018	0.0
Social security		
Social assistance rate	2019	X

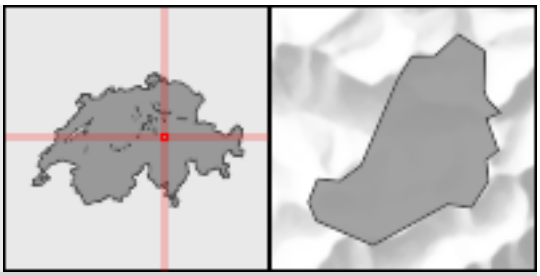

Unterschächen

Voter shares of selected parties in % (National Council elections)		
FDP/PLR inclusive LP/PL-BS	2019	0.0
CVP	2019	37.9
SP	2019	0.8
SVP	2019	59.8
EVP/CSP	2019	0.0
GLP	2019	0.0
BDP	2019	0.0
PdA/Sol.	2019	0.0
GPS	2019	0.0
Small right-wing parties	2019	0.0

Unterseen

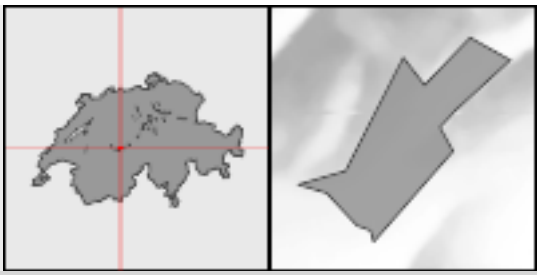

Population		
Residents	2019	5,852
Change in %	2010-2019	6.6
Population density per km²	2019	418.3
Age distribution in %		
0-19 years	2019	16.5
20-64 years	2019	60.4
65 years or over	2019	23.0
Foreign nationals in %	2019	18.1
Components of population change		
Crude marriage rate	2019	4.7
Crude divorce rate	2019	0.9
Crude birth rate	2019	7.9
Crude mortality rate	2019	9.8
Private households	2019	2,838
Size of households in persons	2019	2.03
Area		
Total surface area in km²	2016	14.0
Settlement and urban area in %	2004/09	15.3
Change in ha	1979/85-2004/09	27
Agricultural area in %	2004/09	18.3
Change in ha	1979/85-2004/09	-28
Wooded area in %	2004/09	60.2
Unproductive area in %	2004/09	6.2
Economy		
Employed total	2018	3,384
Primary sector	2018	68
Secondary sector	2018	601
Tertiary sector	2018	2,715
Business establishments total	2018	456
Primary sector	2018	20
Secondary sector	2018	62
Tertiary sector	2018	374
Construction and housing		
Dwelling vacancy rate	2020	0.44
New housing units per 1000 residents	2018	7.4
Social security		
Social assistance rate	2019	2.66

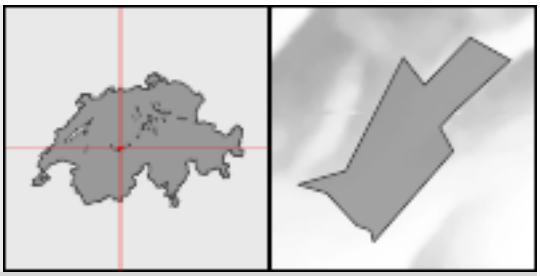

Unterseen

Voter shares of selected parties in % (National Council elections)		
FDP/PLR inclusive LP/PL-BS	2019	10.8
CVP	2019	0.8
SP	2019	16.9
SVP	2019	27.8
EVP/CSP	2019	4.7
GLP	2019	10.3
BDP	2019	8.4
PdA/Sol.	2019	0.5
GPS	2019	10.9
Small right-wing parties	2019	5.2

Untersiggenthal



Population		
Residents	2019	7,211
Change in %	2010-2019	7.8
Population density per km²	2019	870.9
Age distribution in %		
0-19 years	2019	21.1
20-64 years	2019	60.3
65 years or over	2019	18.6
Foreign nationals in %	2019	28.8
Components of population change		
Crude marriage rate	2019	4.4
Crude divorce rate	2019	0.8
Crude birth rate	2019	12.3
Crude mortality rate	2019	7.5
Private households	2019	3,052
Size of households in persons	2019	2.33
Area		
Total surface area in km²	2016	8.3
Settlement and urban area in %	2004/09	22.5
Change in ha	1979/85-2004/09	37
Agricultural area in %	2004/09	30.5
Change in ha	1979/85-2004/09	-41
Wooded area in %	2004/09	43.3
Unproductive area in %	2004/09	3.7
Economy		
Employed total	2018	2,594
Primary sector	2018	54
Secondary sector	2018	1,646
Tertiary sector	2018	894
Business establishments total	2018	289
Primary sector	2018	14
Secondary sector	2018	54
Tertiary sector	2018	221
Construction and housing		
Dwelling vacancy rate	2020	2.95
New housing units per 1000 residents	2018	2.2
Social security		
Social assistance rate	2019	2.71



Untersiggenthal

Voter shares of selected parties in % (National Council elections)		
FDP/PLR inclusive LP/PL-BS	2019	15.0
CVP	2019	11.7
SP	2019	17.5
SVP	2019	27.2
EVP/CSP	2019	2.7
GLP	2019	8.3
BDP	2019	2.1
PdA/Sol.	2019	0.0
GPS	2019	12.6
Small right-wing parties	2019	0.5

Untervaz

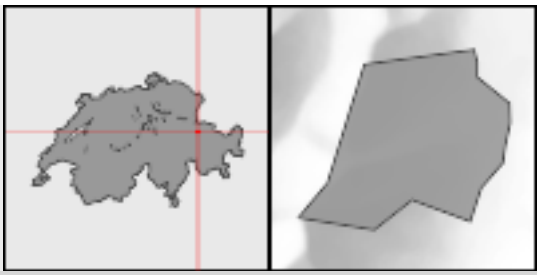

Population		
Residents	2019	2,521
Change in %	2010-2019	6.0
Population density per km²	2019	90.9
Age distribution in %		
0-19 years	2019	21.9
20-64 years	2019	62.4
65 years or over	2019	15.8
Foreign nationals in %	2019	10.5
Components of population change		
Crude marriage rate	2019	2.8
Crude divorce rate	2019	2.4
Crude birth rate	2019	4.4
Crude mortality rate	2019	8.3
Private households	2019	1,068
Size of households in persons	2019	2.35
Area		
Total surface area in km²	2016	27.7
Settlement and urban area in %	2004/09	6.0
Change in ha	1979/85-2004/09	29
Agricultural area in %	2004/09	39.2
Change in ha	1979/85-2004/09	-56
Wooded area in %	2004/09	45.5
Unproductive area in %	2004/09	9.3
Economy		
Employed total	2018	737
Primary sector	2018	97
Secondary sector	2018	315
Tertiary sector	2018	325
Business establishments total	2018	159
Primary sector	2018	22
Secondary sector	2018	41
Tertiary sector	2018	96
Construction and housing		
Dwelling vacancy rate	2020	2.47
New housing units per 1000 residents	2018	2.8
Social security		
Social assistance rate	2019	0.56

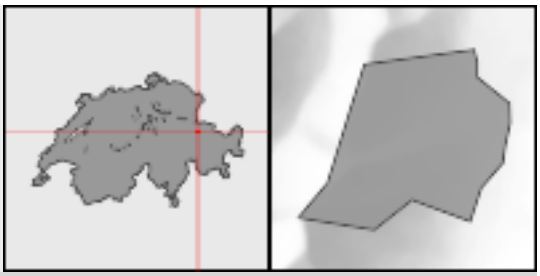

Untervaz

Voter shares of selected parties in % (National Council elections)		
FDP/PLR inclusive LP/PL-BS	2019	6.6
CVP	2019	14.6
SP	2019	24.1
SVP	2019	38.4
EVP/CSP	2019	0.0
GLP	2019	6.3
BDP	2019	5.1
PdA/Sol.	2019	0.0
GPS	2019	4.8
Small right-wing parties	2019	0.0

Urdorf

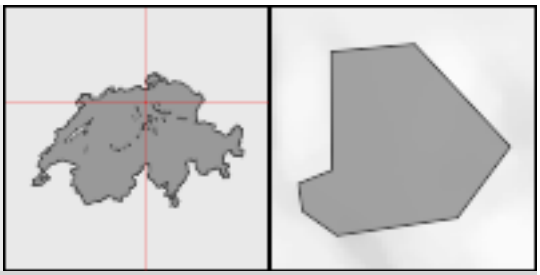

Population		
Residents	2019	9,981
Change in %	2010-2019	11.0
Population density per km²	2019	1,316.8
Age distribution in %		
0-19 years	2019	20.5
20-64 years	2019	60.0
65 years or over	2019	19.5
Foreign nationals in %	2019	24.9
Components of population change		
Crude marriage rate	2019	6.2
Crude divorce rate	2019	1.4
Crude birth rate	2019	10.1
Crude mortality rate	2019	7.2
Private households	2019	4,484
Size of households in persons	2019	2.19
Area		
Total surface area in km²	2016	7.6
Settlement and urban area in %	2004/09	34.6
Change in ha	1979/85-2004/09	59
Agricultural area in %	2004/09	32.1
Change in ha	1979/85-2004/09	-60
Wooded area in %	2004/09	32.3
Unproductive area in %	2004/09	1.1
Economy		
Employed total	2018	6,398
Primary sector	2018	21
Secondary sector	2018	1,349
Tertiary sector	2018	5,028
Business establishments total	2018	647
Primary sector	2018	7
Secondary sector	2018	112
Tertiary sector	2018	528
Construction and housing		
Dwelling vacancy rate	2020	1.15
New housing units per 1000 residents	2018	10.2
Social security		
Social assistance rate	2019	2.39

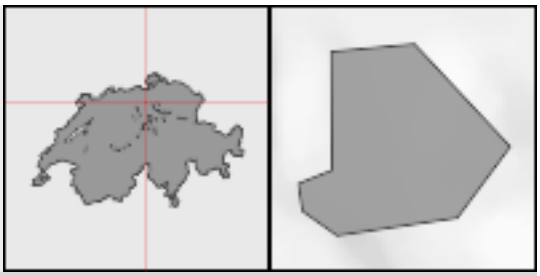

Urdorf

Voter shares of selected parties in % (National Council elections)		
FDP/PLR inclusive LP/PL-BS	2019	12.9
CVP	2019	7.7
SP	2019	15.9
SVP	2019	32.9
EVP/CSP	2019	3.5
GLP	2019	12.7
BDP	2019	2.3
PdA/Sol.	2019	0.1
GPS	2019	9.4
Small right-wing parties	2019	0.9

Urmein

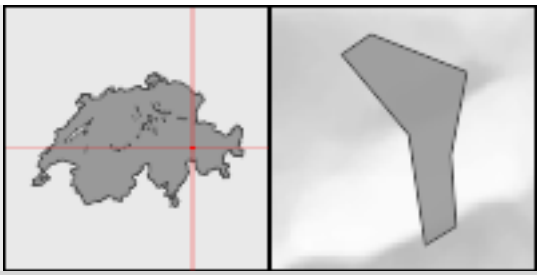

Population		
Residents	2019	147
Change in %	2010-2019	33.6
Population density per km²	2019	33.9
Age distribution in %		
0-19 years	2019	17.0
20-64 years	2019	44.2
65 years or over	2019	38.8
Foreign nationals in %	2019	7.5
Components of population change		
Crude marriage rate	2019	6.6
Crude divorce rate	2019	0.0
Crude birth rate	2019	6.6
Crude mortality rate	2019	13.3
Private households	2019	71
Size of households in persons	2019	2.04
Area		
Total surface area in km²	2016	4.3
Settlement and urban area in %	2004/09	6.7
Change in ha	1979/85-2004/09	4
Agricultural area in %	2004/09	45.9
Change in ha	1979/85-2004/09	-5
Wooded area in %	2004/09	41.0
Unproductive area in %	2004/09	6.5
Economy		
Employed total	2018	76
Primary sector	2018	28
Secondary sector	2018	X
Tertiary sector	2018	48
Business establishments total	2018	22
Primary sector	2018	10
Secondary sector	2018	X
Tertiary sector	2018	12
Construction and housing		
Dwelling vacancy rate	2020	0.00
New housing units per 1000 residents	2018	0.0
Social security		
Social assistance rate	2019	3.90

Urmein

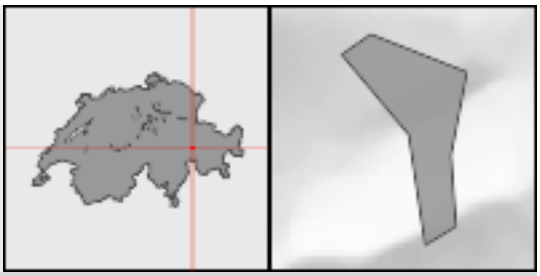

Voter shares of selected parties in % (National Council elections)		
FDP/PLR inclusive LP/PL-BS	2019	10.3
CVP	2019	10.1
SP	2019	7.4
SVP	2019	24.7
EVP/CSP	2019	0.0
GLP	2019	4.5
BDP	2019	38.2
PdA/Sol.	2019	0.0
GPS	2019	4.8
Small right-wing parties	2019	0.0

Urnäsch



Population		
Residents	2019	2,272
Change in %	2010-2019	0.1
Population density per km²	2019	47.2
Age distribution in %		
0-19 years	2019	22.2
20-64 years	2019	58.2
65 years or over	2019	19.6
Foreign nationals in %	2019	11.1
Components of population change		
Crude marriage rate	2019	7.0
Crude divorce rate	2019	2.2
Crude birth rate	2019	10.9
Crude mortality rate	2019	9.6
Private households	2019	952
Size of households in persons	2019	2.36
Area		
Total surface area in km²	2016	48.2
Settlement and urban area in %	2004/09	3.4
Change in ha	1979/85-2004/09	26
Agricultural area in %	2004/09	53.0
Change in ha	1979/85-2004/09	-16
Wooded area in %	2004/09	42.1
Unproductive area in %	2004/09	1.4
Economy		
Employed total	2018	1,093
Primary sector	2018	213
Secondary sector	2018	294
Tertiary sector	2018	586
Business establishments total	2018	226
Primary sector	2018	86
Secondary sector	2018	39
Tertiary sector	2018	101
Construction and housing		
Dwelling vacancy rate	2020	1.80
New housing units per 1000 residents	2018	8.2
Social security		
Social assistance rate	2019	1.30



Urnäsch

Voter shares of selected parties in % (National Council elections)		
FDP/PLR inclusive LP/PL-BS	2019	27.7
CVP	2019	0.0
SP	2019	0.0
SVP	2019	71.0
EVP/CSP	2019	0.0
GLP	2019	0.0
BDP	2019	0.0
PdA/Sol.	2019	0.0
GPS	2019	0.0
Small right-wing parties	2019	0.0

Ursenbach

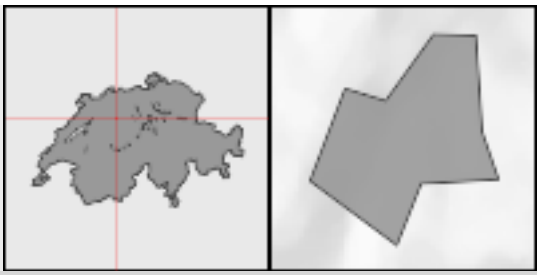

Population		
Residents	2019	879
Change in %	2010-2019	-5.5
Population density per km²	2019	95.9
Age distribution in %		
0-19 years	2019	19.3
20-64 years	2019	60.6
65 years or over	2019	20.0
Foreign nationals in %	2019	4.2
Components of population change		
Crude marriage rate	2019	3.4
Crude divorce rate	2019	0.0
Crude birth rate	2019	2.3
Crude mortality rate	2019	10.1
Private households	2019	382
Size of households in persons	2019	2.25
Area		
Total surface area in km²	2016	9.2
Settlement and urban area in %	2004/09	5.9
Change in ha	1979/85-2004/09	11
Agricultural area in %	2004/09	62.9
Change in ha	1979/85-2004/09	-7
Wooded area in %	2004/09	31.0
Unproductive area in %	2004/09	0.2
Economy		
Employed total	2018	447
Primary sector	2018	112
Secondary sector	2018	206
Tertiary sector	2018	129
Business establishments total	2018	99
Primary sector	2018	45
Secondary sector	2018	15
Tertiary sector	2018	39
Construction and housing		
Dwelling vacancy rate	2020	1.74
New housing units per 1000 residents	2018	0.0
Social security		
Social assistance rate	2019	1.56

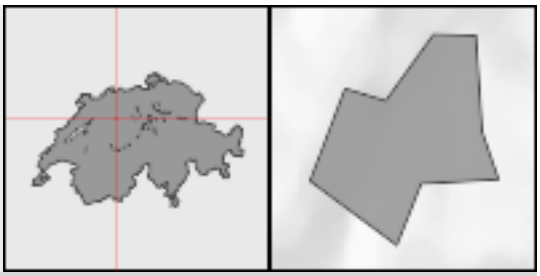

Ursenbach

Voter shares of selected parties in % (National Council elections)

FDP/PLR inclusive LP/PL-BS	2019	2.8
CVP	2019	0.5
SP	2019	6.0
SVP	2019	50.8
EVP/CSP	2019	2.3
GLP	2019	5.2
BDP	2019	11.4
PdA/Sol.	2019	0.1
GPS	2019	7.5
Small right-wing parties	2019	7.8

Ursins

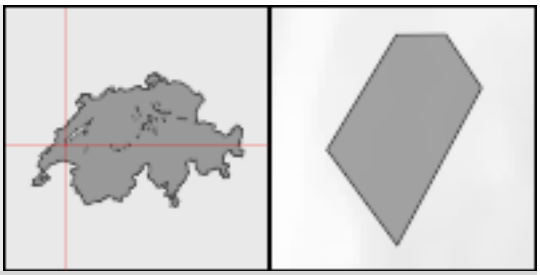

Population		
Residents	2019	225
Change in %	2010-2019	9.8
Population density per km²	2019	67.0
Age distribution in %		
0-19 years	2019	21.3
20-64 years	2019	58.7
65 years or over	2019	20.0
Foreign nationals in %	2019	15.6
Components of population change		
Crude marriage rate	2019	8.8
Crude divorce rate	2019	0.0
Crude birth rate	2019	8.8
Crude mortality rate	2019	8.8
Private households	2019	93
Size of households in persons	2019	2.42
Area		
Total surface area in km²	2016	3.4
Settlement and urban area in %	2004/09	3.3
Change in ha	1979/85-2004/09	2
Agricultural area in %	2004/09	76.3
Change in ha	1979/85-2004/09	-2
Wooded area in %	2004/09	20.4
Unproductive area in %	2004/09	0.0
Economy		
Employed total	2018	28
Primary sector	2018	16
Secondary sector	2018	7
Tertiary sector	2018	5
Business establishments total	2018	X
Primary sector	2018	6
Secondary sector	2018	X
Tertiary sector	2018	X
Construction and housing		
Dwelling vacancy rate	2020	0.00
New housing units per 1000 residents	2018	4.6
Social security		
Social assistance rate	2019	4.35

Ursins

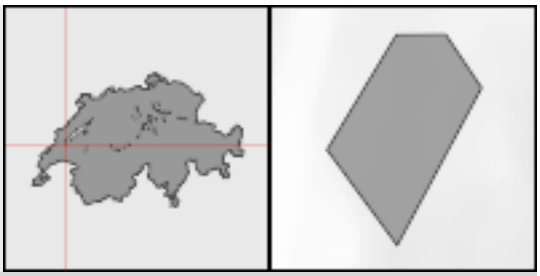

Voter shares of selected parties in % (National Council elections)		
FDP/PLR inclusive LP/PL-BS	2019	18.0
CVP	2019	0.3
SP	2019	5.7
SVP	2019	48.2
EVP/CSP	2019	1.5
GLP	2019	11.1
BDP	2019	0.3
PdA/Sol.	2019	3.3
GPS	2019	9.8
Small right-wing parties	2019	0.2

Ursy



Population		
Residents	2019	3,271
Change in %	2010-2019	35.2
Population density per km²	2019	219.1
Age distribution in %		
0-19 years	2019	25.8
20-64 years	2019	60.5
65 years or over	2019	13.7
Foreign nationals in %	2019	16.6
Components of population change		
Crude marriage rate	2019	6.2
Crude divorce rate	2019	2.2
Crude birth rate	2019	16.1
Crude mortality rate	2019	6.2
Private households	2019	1,277
Size of households in persons	2019	2.54
Area		
Total surface area in km²	2016	14.9
Settlement and urban area in %	2004/09	8.4
Change in ha	1979/85-2004/09	45
Agricultural area in %	2004/09	66.4
Change in ha	1979/85-2004/09	-44
Wooded area in %	2004/09	25.2
Unproductive area in %	2004/09	0.0
Economy		
Employed total	2018	1,044
Primary sector	2018	100
Secondary sector	2018	449
Tertiary sector	2018	495
Business establishments total	2018	172
Primary sector	2018	39
Secondary sector	2018	36
Tertiary sector	2018	97
Construction and housing		
Dwelling vacancy rate	2020	2.80
New housing units per 1000 residents	2018	15.9
Social security		
Social assistance rate	2019	1.56

Ursy



Voter shares of selected parties in % (National Council elections)		
FDP/PLR inclusive LP/PL-BS	2019	16.1
CVP	2019	13.2
SP	2019	19.2
SVP	2019	27.6
EVP/CSP	2019	3.9
GLP	2019	5.7
BDP	2019	0.5
PdA/Sol.	2019	0.0
GPS	2019	10.4
Small right-wing parties	2019	1.4

Urtenen-Schönbühl



Population		
Residents	2019	6,317
Change in %	2010-2019	11.9
Population density per km²	2019	878.6
Age distribution in %		
0-19 years	2019	21.2
20-64 years	2019	60.2
65 years or over	2019	18.6
Foreign nationals in %	2019	19.4
Components of population change		
Crude marriage rate	2019	5.7
Crude divorce rate	2019	2.2
Crude birth rate	2019	13.0
Crude mortality rate	2019	6.4
Private households	2019	2,840
Size of households in persons	2019	2.20
Area		
Total surface area in km²	2016	7.2
Settlement and urban area in %	2004/09	20.4
Change in ha	1979/85-2004/09	28
Agricultural area in %	2004/09	44.3
Change in ha	1979/85-2004/09	-30
Wooded area in %	2004/09	30.4
Unproductive area in %	2004/09	4.9
Economy		
Employed total	2018	4,422
Primary sector	2018	40
Secondary sector	2018	641
Tertiary sector	2018	3,741
Business establishments total	2018	333
Primary sector	2018	14
Secondary sector	2018	53
Tertiary sector	2018	266
Construction and housing		
Dwelling vacancy rate	2020	2.98
New housing units per 1000 residents	2018	1.0
Social security		
Social assistance rate	2019	6.09



Urtenen-Schönbühl

Voter shares of selected parties in % (National Council elections)

FDP/PLR inclusive LP/PL-BS	2019	8.8
CVP	2019	2.2
SP	2019	17.1
SVP	2019	29.7
EVP/CSP	2019	6.3
GLP	2019	11.0
BDP	2019	10.2
PdA/Sol.	2019	0.4
GPS	2019	9.8
Small right-wing parties	2019	1.7

Uster



Population		
Residents	2019	35,007
Change in %	2010-2019	8.5
Population density per km²	2019	1,228.7
Age distribution in %		
0-19 years	2019	20.4
20-64 years	2019	62.0
65 years or over	2019	17.7
Foreign nationals in %	2019	23.0
Components of population change		
Crude marriage rate	2019	5.3
Crude divorce rate	2019	1.9
Crude birth rate	2019	10.2
Crude mortality rate	2019	6.9
Private households	2019	15,534
Size of households in persons	2019	2.22
Area		
Total surface area in km²	2016	28.5
Settlement and urban area in %	2004/09	28.8
Change in ha	1979/85-2004/09	97
Agricultural area in %	2004/09	40.9
Change in ha	1979/85-2004/09	-128
Wooded area in %	2004/09	26.6
Unproductive area in %	2004/09	3.7
Economy		
Employed total	2018	17,237
Primary sector	2018	168
Secondary sector	2018	3,662
Tertiary sector	2018	13,407
Business establishments total	2018	2,482
Primary sector	2018	58
Secondary sector	2018	302
Tertiary sector	2018	2,122
Construction and housing		
Dwelling vacancy rate	2020	2.17
New housing units per 1000 residents	2018	6.1
Social security		
Social assistance rate	2019	1.82



Uster

Voter shares of selected parties in % (National Council elections)		
FDP/PLR inclusive LP/PL-BS	2019	11.8
CVP	2019	3.7
SP	2019	17.4
SVP	2019	24.6
EVP/CSP	2019	4.2
GLP	2019	15.4
BDP	2019	2.2
PdA/Sol.	2019	0.2
GPS	2019	16.5
Small right-wing parties	2019	1.9

Uttigen



Population		
Residents	2019	2,129
Change in %	2010-2019	15.0
Population density per km²	2019	558.8
Age distribution in %		
0-19 years	2019	21.3
20-64 years	2019	59.5
65 years or over	2019	19.3
Foreign nationals in %	2019	6.3
Components of population change		
Crude marriage rate	2019	5.7
Crude divorce rate	2019	1.4
Crude birth rate	2019	12.8
Crude mortality rate	2019	5.2
Private households	2019	896
Size of households in persons	2019	2.35
Area		
Total surface area in km²	2016	3.8
Settlement and urban area in %	2004/09	15.1
Change in ha	1979/85-2004/09	4
Agricultural area in %	2004/09	54.5
Change in ha	1979/85-2004/09	-6
Wooded area in %	2004/09	28.6
Unproductive area in %	2004/09	1.9
Economy		
Employed total	2018	306
Primary sector	2018	45
Secondary sector	2018	73
Tertiary sector	2018	188
Business establishments total	2018	122
Primary sector	2018	13
Secondary sector	2018	26
Tertiary sector	2018	83
Construction and housing		
Dwelling vacancy rate	2020	0.93
New housing units per 1000 residents	2018	10.6
Social security		
Social assistance rate	2019	1.66



Uttigen

Voter shares of selected parties in % (National Council elections)		
FDP/PLR inclusive LP/PL-BS	2019	6.3
CVP	2019	1.0
SP	2019	13.2
SVP	2019	35.8
EVP/CSP	2019	7.3
GLP	2019	10.2
BDP	2019	8.2
PdA/Sol.	2019	0.1
GPS	2019	10.1
Small right-wing parties	2019	4.2

Uttwil

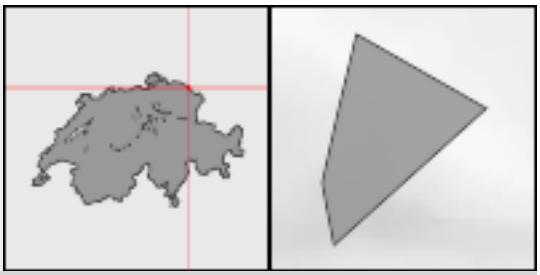

Population		
Residents	2019	1,893
Change in %	2010-2019	7.7
Population density per km²	2019	435.2
Age distribution in %		
0-19 years	2019	19.3
20-64 years	2019	59.6
65 years or over	2019	21.0
Foreign nationals in %	2019	18.3
Components of population change		
Crude marriage rate	2019	6.4
Crude divorce rate	2019	2.1
Crude birth rate	2019	11.2
Crude mortality rate	2019	6.9
Private households	2019	827
Size of households in persons	2019	2.27
Area		
Total surface area in km²	2016	4.4
Settlement and urban area in %	2004/09	19.7
Change in ha	1979/85-2004/09	25
Agricultural area in %	2004/09	49.7
Change in ha	1979/85-2004/09	-27
Wooded area in %	2004/09	29.5
Unproductive area in %	2004/09	1.1
Economy		
Employed total	2018	342
Primary sector	2018	52
Secondary sector	2018	36
Tertiary sector	2018	254
Business establishments total	2018	113
Primary sector	2018	16
Secondary sector	2018	12
Tertiary sector	2018	85
Construction and housing		
Dwelling vacancy rate	2020	1.93
New housing units per 1000 residents	2018	12.9
Social security		
Social assistance rate	2019	1.51

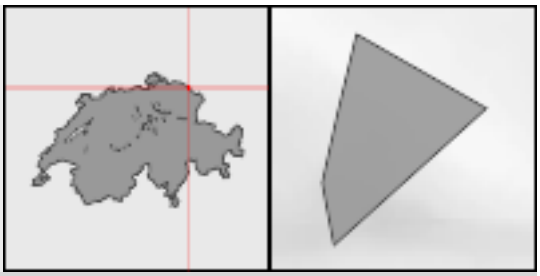

Uttwil

Voter shares of selected parties in % (National Council elections)		
FDP/PLR inclusive LP/PL-BS	2019	18.2
CVP	2019	8.9
SP	2019	11.8
SVP	2019	38.4
EVP/CSP	2019	1.0
GLP	2019	7.4
BDP	2019	0.8
PdA/Sol.	2019	0.0
GPS	2019	11.9
Small right-wing parties	2019	1.5

Utzenstorf



Population		
Residents	2019	4,376
Change in %	2010-2019	7.2
Population density per km²	2019	258.3
Age distribution in %		
0-19 years	2019	20.0
20-64 years	2019	59.3
65 years or over	2019	20.7
Foreign nationals in %	2019	9.1
Components of population change		
Crude marriage rate	2019	2.5
Crude divorce rate	2019	1.8
Crude birth rate	2019	7.6
Crude mortality rate	2019	7.8
Private households	2019	1,963
Size of households in persons	2019	2.19
Area		
Total surface area in km²	2016	16.9
Settlement and urban area in %	2004/09	12.8
Change in ha	1979/85-2004/09	43
Agricultural area in %	2004/09	59.4
Change in ha	1979/85-2004/09	-35
Wooded area in %	2004/09	26.8
Unproductive area in %	2004/09	1.1
Economy		
Employed total	2018	1,634
Primary sector	2018	108
Secondary sector	2018	653
Tertiary sector	2018	873
Business establishments total	2018	264
Primary sector	2018	36
Secondary sector	2018	53
Tertiary sector	2018	175
Construction and housing		
Dwelling vacancy rate	2020	3.38
New housing units per 1000 residents	2018	14.4
Social security		
Social assistance rate	2019	3.00



Utzenstorf

Voter shares of selected parties in % (National Council elections)		
FDP/PLR inclusive LP/PL-BS	2019	6.2
CVP	2019	1.3
SP	2019	16.3
SVP	2019	37.6
EVP/CSP	2019	1.9
GLP	2019	9.8
BDP	2019	12.3
PdA/Sol.	2019	0.2
GPS	2019	10.4
Small right-wing parties	2019	0.9

Uznach



Population		
Residents	2019	6,489
Change in %	2010-2019	11.1
Population density per km²	2019	860.6
Age distribution in %		
0-19 years	2019	22.7
20-64 years	2019	59.9
65 years or over	2019	17.4
Foreign nationals in %	2019	27.9
Components of population change		
Crude marriage rate	2019	4.2
Crude divorce rate	2019	2.2
Crude birth rate	2019	13.6
Crude mortality rate	2019	6.5
Private households	2019	2,641
Size of households in persons	2019	2.42
Area		
Total surface area in km²	2016	7.5
Settlement and urban area in %	2004/09	26.0
Change in ha	1979/85-2004/09	45
Agricultural area in %	2004/09	44.8
Change in ha	1979/85-2004/09	-46
Wooded area in %	2004/09	23.1
Unproductive area in %	2004/09	6.1
Economy		
Employed total	2018	3,500
Primary sector	2018	42
Secondary sector	2018	892
Tertiary sector	2018	2,566
Business establishments total	2018	438
Primary sector	2018	19
Secondary sector	2018	77
Tertiary sector	2018	342
Construction and housing		
Dwelling vacancy rate	2020	1.95
New housing units per 1000 residents	2018	3.9
Social security		
Social assistance rate	2019	2.56



Uznach

Voter shares of selected parties in % (National Council elections)		
FDP/PLR inclusive LP/PL-BS	2019	17.3
CVP	2019	19.1
SP	2019	11.6
SVP	2019	28.3
EVP/CSP	2019	0.8
GLP	2019	7.4
BDP	2019	0.7
PdA/Sol.	2019	0.0
GPS	2019	13.0
Small right-wing parties	2019	1.1

Uzwil

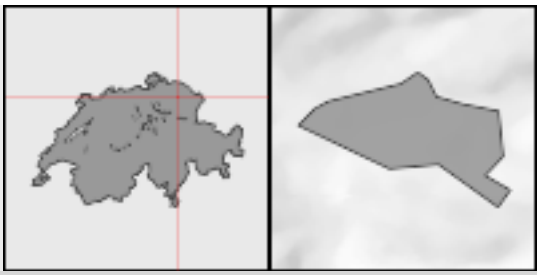

Population		
Residents	2019	13,129
Change in %	2010-2019	3.7
Population density per km²	2019	906.1
Age distribution in %		
0-19 years	2019	21.6
20-64 years	2019	60.8
65 years or over	2019	17.5
Foreign nationals in %	2019	28.2
Components of population change		
Crude marriage rate	2019	6.3
Crude divorce rate	2019	1.4
Crude birth rate	2019	13.5
Crude mortality rate	2019	8.1
Private households	2019	5,428
Size of households in persons	2019	2.38
Area		
Total surface area in km²	2016	14.5
Settlement and urban area in %	2004/09	28.9
Change in ha	1979/85-2004/09	64
Agricultural area in %	2004/09	51.3
Change in ha	1979/85-2004/09	-61
Wooded area in %	2004/09	17.5
Unproductive area in %	2004/09	2.3
Economy		
Employed total	2018	6,995
Primary sector	2018	89
Secondary sector	2018	3,665
Tertiary sector	2018	3,241
Business establishments total	2018	671
Primary sector	2018	33
Secondary sector	2018	138
Tertiary sector	2018	500
Construction and housing		
Dwelling vacancy rate	2020	1.66
New housing units per 1000 residents	2018	4.4
Social security		
Social assistance rate	2019	2.10

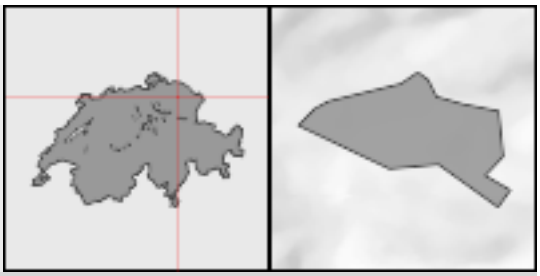

Uzwil

Voter shares of selected parties in % (National Council elections)

FDP/PLR inclusive LP/PL-BS	2019	14.1
CVP	2019	20.7
SP	2019	12.4
SVP	2019	33.3
EVP/CSP	2019	1.4
GLP	2019	6.2
BDP	2019	0.9
PdA/Sol.	2019	0.0
GPS	2019	8.9
Small right-wing parties	2019	1.2

Vacallo

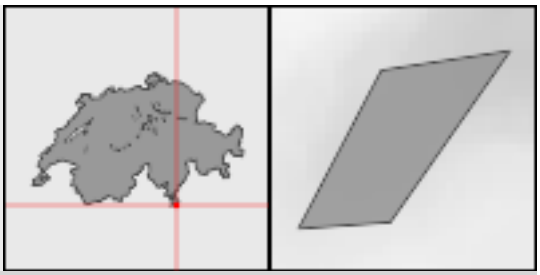

Population		
Residents	2019	3,383
Change in %	2010-2019	11.0
Population density per km²	2019	2,062.8
Age distribution in %		
0-19 years	2019	17.5
20-64 years	2019	58.4
65 years or over	2019	24.1
Foreign nationals in %	2019	29.6
Components of population change		
Crude marriage rate	2019	4.1
Crude divorce rate	2019	2.9
Crude birth rate	2019	6.2
Crude mortality rate	2019	8.3
Private households	2019	1,551
Size of households in persons	2019	2.15
Area		
Total surface area in km²	2016	1.6
Settlement and urban area in %	2004/09	52.4
Change in ha	1979/85-2004/09	22
Agricultural area in %	2004/09	14.0
Change in ha	1979/85-2004/09	-19
Wooded area in %	2004/09	32.9
Unproductive area in %	2004/09	0.6
Economy		
Employed total	2018	597
Primary sector	2018	X
Secondary sector	2018	95
Tertiary sector	2018	502
Business establishments total	2018	199
Primary sector	2018	X
Secondary sector	2018	26
Tertiary sector	2018	173
Construction and housing		
Dwelling vacancy rate	2020	5.38
New housing units per 1000 residents	2018	0.9
Social security		
Social assistance rate	2019	2.65

Vacallo

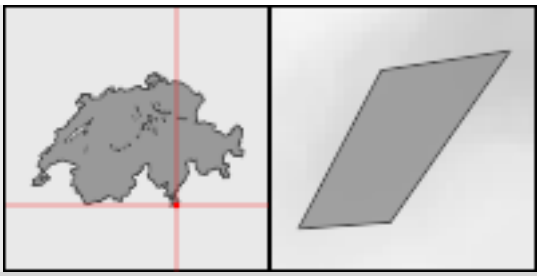

Voter shares of selected parties in % (National Council elections)		
FDP/PLR inclusive LP/PL-BS	2019	16.6
CVP	2019	21.5
SP	2019	16.1
SVP	2019	8.4
EVP/CSP	2019	0.0
GLP	2019	0.6
BDP	2019	0.0
PdA/Sol.	2019	1.0
GPS	2019	9.9
Small right-wing parties	2019	22.2

Schweizerische Eidgenossenschaft
Confédération suisse
Confederazione Svizzera
Confederaziun svizra

Eidgenössisches Departement des Innern EDI
Département fédéral de l'intérieur DFI
Bundesamt für Statistik BFS
Office fédéral de la statistique OFS

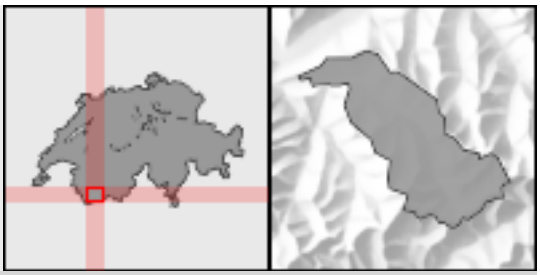

Val de Bagnes

Population		
Residents	2019	10,185
Change in %	2010-2019	8.8
Population density per km²	2019	33.7
Age distribution in %		
0-19 years	2019	19.0
20-64 years	2019	60.3
65 years or over	2019	20.7
Foreign nationals in %	2019	27.6
Components of population change		
Crude marriage rate	2019	5.2
Crude divorce rate	2019	2.4
Crude birth rate	2019	9.8
Crude mortality rate	2019	8.0
Private households	2019	4,679
Size of households in persons	2019	2.15
Area		
Total surface area in km²	2016	301.9
Settlement and urban area in %	2004/09	2.4
Change in ha	1979/85-2004/09	182
Agricultural area in %	2004/09	15.3
Change in ha	1979/85-2004/09	-572
Wooded area in %	2004/09	15.4
Unproductive area in %	2004/09	67.0
Economy		
Employed total	2018	6,417
Primary sector	2018	299
Secondary sector	2018	1,074
Tertiary sector	2018	5,044
Business establishments total	2018	1,202
Primary sector	2018	108
Secondary sector	2018	185
Tertiary sector	2018	909
Construction and housing		
Dwelling vacancy rate	2020	1.20
New housing units per 1000 residents	2018	11.6
Social security		
Social assistance rate	2019	0.54

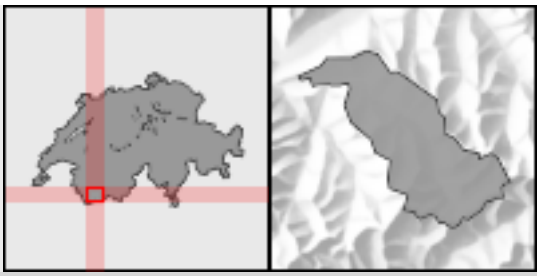

Val de Bagnes

Voter shares of selected parties in % (National Council elections)

FDP/PLR inclusive LP/PL-BS	2019	20.7
CVP	2019	37.8
SP	2019	12.2
SVP	2019	12.9
EVP/CSP	2019	2.0
GLP	2019	1.0
BDP	2019	0.0
PdA/Sol.	2019	0.0
GPS	2019	12.3
Small right-wing parties	2019	0.0

Schweizerische Eidgenossenschaft
Confédération suisse
Confederazione Svizzera
Confederaziun svizra

Eidgenössisches Departement des Innern EDI
Département fédéral de l'intérieur DFI
Bundesamt für Statistik BFS
Office fédéral de la statistique OFS

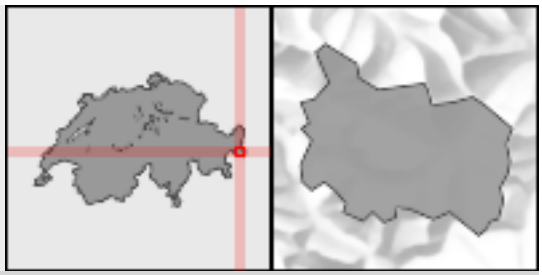

Val Müstair

Population		
Residents	2019	1,437
Change in %	2010-2019	-9.7
Population density per km²	2019	7.2
Age distribution in %		
0-19 years	2019	14.1
20-64 years	2019	54.9
65 years or over	2019	31.0
Foreign nationals in %	2019	6.8
Components of population change		
Crude marriage rate	2019	3.5
Crude divorce rate	2019	0.0
Crude birth rate	2019	6.2
Crude mortality rate	2019	13.1
Private households	2019	674
Size of households in persons	2019	2.10
Area		
Total surface area in km²	2016	198.6
Settlement and urban area in %	2004/09	1.0
Change in ha	1979/85-2004/09	35
Agricultural area in %	2004/09	26.9
Change in ha	1979/85-2004/09	-320
Wooded area in %	2004/09	26.5
Unproductive area in %	2004/09	45.6
Economy		
Employed total	2018	1,137
Primary sector	2018	135
Secondary sector	2018	295
Tertiary sector	2018	707
Business establishments total	2018	233
Primary sector	2018	50
Secondary sector	2018	33
Tertiary sector	2018	150
Construction and housing		
Dwelling vacancy rate	2020	1.22
New housing units per 1000 residents	2018	1.3
Social security		
Social assistance rate	2019	X

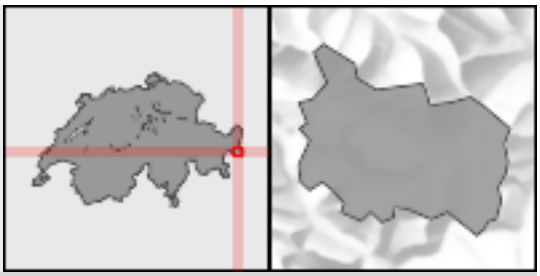

Val Müstair

Voter shares of selected parties in % (National Council elections)

FDP/PLR inclusive LP/PL-BS	2019	8.3
CVP	2019	20.2
SP	2019	12.7
SVP	2019	34.6
EVP/CSP	2019	0.0
GLP	2019	5.7
BDP	2019	13.4
PdA/Sol.	2019	0.0
GPS	2019	5.1
Small right-wing parties	2019	0.0

Schweizerische Eidgenossenschaft
Confédération suisse
Confederazione Svizzera
Confederaziun svizra

Eidgenössisches Departement des Innern EDI
Département fédéral de l'intérieur DFI
Bundesamt für Statistik BFS
Office fédéral de la statistique OFS



Val Terbi

Population		
Residents	2019	3,205
Change in %	2010-2019	6.0
Population density per km²	2019	68.6
Age distribution in %		
0-19 years	2019	23.6
20-64 years	2019	57.1
65 years or over	2019	19.4
Foreign nationals in %	2019	7.0
Components of population change		
Crude marriage rate	2019	4.1
Crude divorce rate	2019	2.5
Crude birth rate	2019	10.3
Crude mortality rate	2019	7.2
Private households	2019	1,321
Size of households in persons	2019	2.40
Area		
Total surface area in km²	2016	46.7
Settlement and urban area in %	2004/09	4.8
Change in ha	1979/85-2004/09	50
Agricultural area in %	2004/09	46.7
Change in ha	1979/85-2004/09	0
Wooded area in %	2004/09	47.9
Unproductive area in %	2004/09	0.5
Economy		
Employed total	2018	979
Primary sector	2018	161
Secondary sector	2018	332
Tertiary sector	2018	486
Business establishments total	2018	236
Primary sector	2018	65
Secondary sector	2018	50
Tertiary sector	2018	121
Construction and housing		
Dwelling vacancy rate	2020	0.52
New housing units per 1000 residents	2018	3.5
Social security		
Social assistance rate	2019	1.69



Val Terbi

Voter shares of selected parties in % (National Council elections)		
FDP/PLR inclusive LP/PL-BS	2019	3.4
CVP	2019	23.2
SP	2019	27.9
SVP	2019	15.8
EVP/CSP	2019	13.7
GLP	2019	0.0
BDP	2019	0.0
PdA/Sol.	2019	0.0
GPS	2019	15.9
Small right-wing parties	2019	0.0

Val-d'Illiez

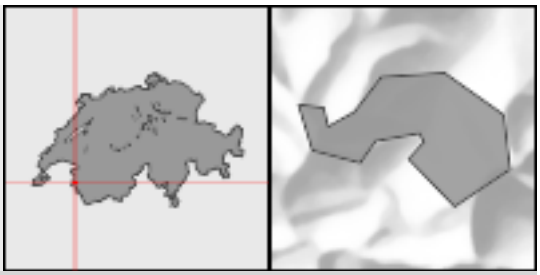

Population		
Residents	2019	2,025
Change in %	2010-2019	17.9
Population density per km²	2019	51.6
Age distribution in %		
0-19 years	2019	19.4
20-64 years	2019	59.0
65 years or over	2019	21.6
Foreign nationals in %	2019	18.4
Components of population change		
Crude marriage rate	2019	4.5
Crude divorce rate	2019	1.0
Crude birth rate	2019	8.0
Crude mortality rate	2019	5.5
Private households	2019	936
Size of households in persons	2019	2.15
Area		
Total surface area in km²	2016	39.3
Settlement and urban area in %	2004/09	4.1
Change in ha	1979/85-2004/09	54
Agricultural area in %	2004/09	38.3
Change in ha	1979/85-2004/09	-106
Wooded area in %	2004/09	36.7
Unproductive area in %	2004/09	20.9
Economy		
Employed total	2018	596
Primary sector	2018	94
Secondary sector	2018	101
Tertiary sector	2018	401
Business establishments total	2018	202
Primary sector	2018	42
Secondary sector	2018	43
Tertiary sector	2018	117
Construction and housing		
Dwelling vacancy rate	2020	3.29
New housing units per 1000 residents	2018	10.1
Social security		
Social assistance rate	2019	1.02

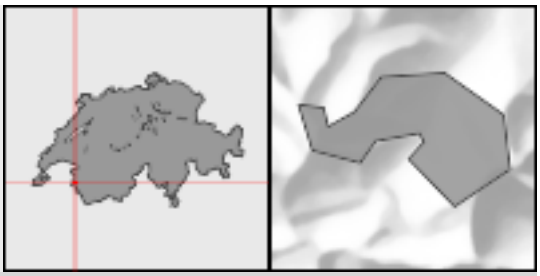

Val-d'Illiez

Voter shares of selected parties in % (National Council elections)		
FDP/PLR inclusive LP/PL-BS	2019	21.9
CVP	2019	27.7
SP	2019	7.5
SVP	2019	31.6
EVP/CSP	2019	0.3
GLP	2019	0.5
BDP	2019	0.0
PdA/Sol.	2019	0.0
GPS	2019	9.4
Small right-wing parties	2019	0.0

Schweizerische Eidgenossenschaft
Confédération suisse
Confederazione Svizzera
Confederaziun svizra

Eidgenössisches Departement des Innern EDI
Département fédéral de l'intérieur DFI
Bundesamt für Statistik BFS
Office fédéral de la statistique OFS

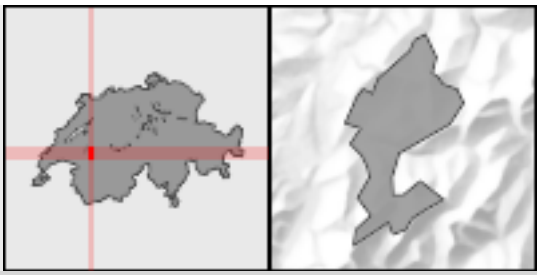

Val-de-Charmey

Population		
Residents	2019	2,538
Change in %	2010-2019	16.4
Population density per km²	2019	22.6
Age distribution in %		
0-19 years	2019	19.3
20-64 years	2019	56.9
65 years or over	2019	23.8
Foreign nationals in %	2019	17.0
Components of population change		
Crude marriage rate	2019	2.4
Crude divorce rate	2019	2.4
Crude birth rate	2019	6.4
Crude mortality rate	2019	6.4
Private households	2019	1,138
Size of households in persons	2019	2.18
Area		
Total surface area in km²	2016	112.1
Settlement and urban area in %	2004/09	2.1
Change in ha	1979/85-2004/09	62
Agricultural area in %	2004/09	43.7
Change in ha	1979/85-2004/09	-178
Wooded area in %	2004/09	42.0
Unproductive area in %	2004/09	12.2
Economy		
Employed total	2018	1,103
Primary sector	2018	138
Secondary sector	2018	309
Tertiary sector	2018	656
Business establishments total	2018	226
Primary sector	2018	41
Secondary sector	2018	49
Tertiary sector	2018	136
Construction and housing		
Dwelling vacancy rate	2020	0.12
New housing units per 1000 residents	2018	5.7
Social security		
Social assistance rate	2019	1.25

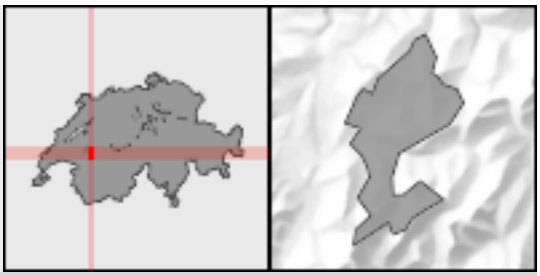

Val-de-Charmey

Voter shares of selected parties in % (National Council elections)

FDP/PLR inclusive LP/PL-BS	2019	21.4
CVP	2019	27.5
SP	2019	13.8
SVP	2019	18.7
EVP/CSP	2019	2.2
GLP	2019	2.3
BDP	2019	0.1
PdA/Sol.	2019	0.0
GPS	2019	9.1
Small right-wing parties	2019	0.1

Val-de-Ruz

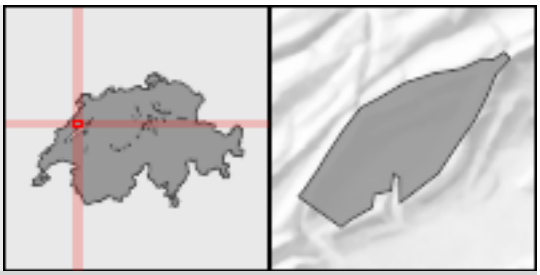

Population		
Residents	2019	17,017
Change in %	2010-2019	10.3
Population density per km²	2019	136.9
Age distribution in %		
0-19 years	2019	24.2
20-64 years	2019	60.0
65 years or over	2019	15.8
Foreign nationals in %	2019	16.6
Components of population change		
Crude marriage rate	2019	3.3
Crude divorce rate	2019	2.2
Crude birth rate	2019	8.9
Crude mortality rate	2019	6.1
Private households	2019	7,126
Size of households in persons	2019	2.37
Area		
Total surface area in km²	2016	124.3
Settlement and urban area in %	2004/09	6.4
Change in ha	1979/85-2004/09	191
Agricultural area in %	2004/09	54.4
Change in ha	1979/85-2004/09	-180
Wooded area in %	2004/09	38.9
Unproductive area in %	2004/09	0.3
Economy		
Employed total	2018	7,044
Primary sector	2018	373
Secondary sector	2018	2,815
Tertiary sector	2018	3,856
Business establishments total	2018	1,098
Primary sector	2018	141
Secondary sector	2018	230
Tertiary sector	2018	727
Construction and housing		
Dwelling vacancy rate	2020	1.38
New housing units per 1000 residents	2018	2.8
Social security		
Social assistance rate	2019	3.41

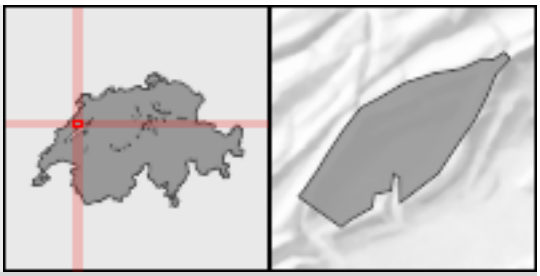

Val-de-Ruz

Voter shares of selected parties in % (National Council elections)		
FDP/PLR inclusive LP/PL-BS	2019	24.6
CVP	2019	4.5
SP	2019	14.0
SVP	2019	15.1
EVP/CSP	2019	0.0
GLP	2019	9.1
BDP	2019	0.0
PdA/Sol.	2019	10.4
GPS	2019	21.9
Small right-wing parties	2019	0.0

Schweizerische Eidgenossenschaft
Confédération suisse
Confederazione Svizzera
Confederaziun svizra

Eidgenössisches Departement des Innern EDI
Département fédéral de l'intérieur DFI
Bundesamt für Statistik BFS
Office fédéral de la statistique OFS

Val-de-Travers

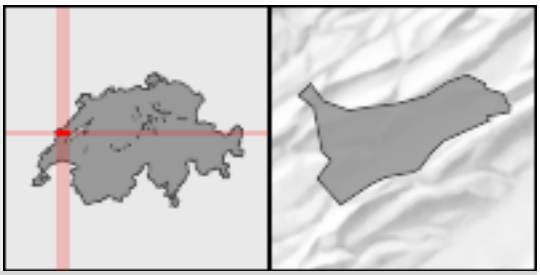

Population		
Residents	2019	10,667
Change in %	2010-2019	-1.3
Population density per km²	2019	85.5
Age distribution in %		
0-19 years	2019	19.8
20-64 years	2019	57.2
65 years or over	2019	23.0
Foreign nationals in %	2019	19.4
Components of population change		
Crude marriage rate	2019	4.7
Crude divorce rate	2019	3.3
Crude birth rate	2019	6.9
Crude mortality rate	2019	12.7
Private households	2019	5,048
Size of households in persons	2019	2.07
Area		
Total surface area in km²	2016	124.7
Settlement and urban area in %	2004/09	6.1
Change in ha	1979/85-2004/09	109
Agricultural area in %	2004/09	42.5
Change in ha	1979/85-2004/09	-70
Wooded area in %	2004/09	50.7
Unproductive area in %	2004/09	0.8
Economy		
Employed total	2018	5,442
Primary sector	2018	306
Secondary sector	2018	2,415
Tertiary sector	2018	2,721
Business establishments total	2018	891
Primary sector	2018	119
Secondary sector	2018	205
Tertiary sector	2018	567
Construction and housing		
Dwelling vacancy rate	2020	1.62
New housing units per 1000 residents	2018	2.5
Social security		
Social assistance rate	2019	7.27

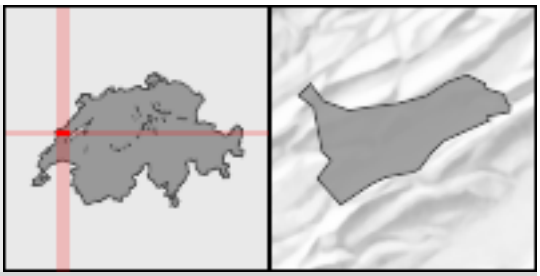

Val-de-Travers

Voter shares of selected parties in % (National Council elections)

FDP/PLR inclusive LP/PL-BS	2019	26.1
CVP	2019	3.1
SP	2019	17.1
SVP	2019	21.1
EVP/CSP	2019	0.0
GLP	2019	6.1
BDP	2019	0.0
PdA/Sol.	2019	10.5
GPS	2019	15.7
Small right-wing parties	2019	0.0

Valbirse

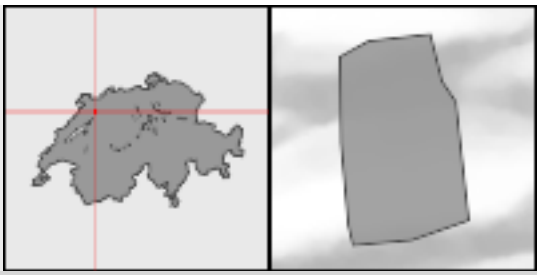

Population		
Residents	2019	4,012
Change in %	2010-2019	3.9
Population density per km²	2019	214.8
Age distribution in %		
0-19 years	2019	19.9
20-64 years	2019	58.0
65 years or over	2019	22.1
Foreign nationals in %	2019	20.6
Components of population change		
Crude marriage rate	2019	3.5
Crude divorce rate	2019	1.5
Crude birth rate	2019	9.5
Crude mortality rate	2019	9.5
Private households	2019	1,798
Size of households in persons	2019	2.20
Area		
Total surface area in km²	2016	18.7
Settlement and urban area in %	2004/09	9.7
Change in ha	1979/85-2004/09	29
Agricultural area in %	2004/09	45.4
Change in ha	1979/85-2004/09	-12
Wooded area in %	2004/09	44.7
Unproductive area in %	2004/09	0.2
Economy		
Employed total	2018	1,642
Primary sector	2018	67
Secondary sector	2018	785
Tertiary sector	2018	790
Business establishments total	2018	242
Primary sector	2018	24
Secondary sector	2018	52
Tertiary sector	2018	166
Construction and housing		
Dwelling vacancy rate	2020	3.03
New housing units per 1000 residents	2018	14.2
Social security		
Social assistance rate	2019	4.28

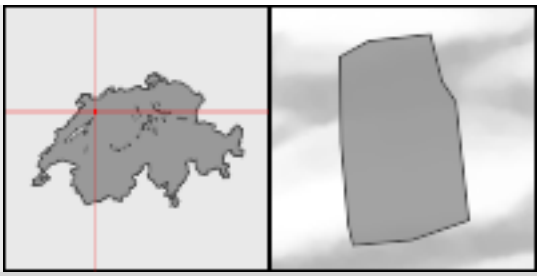

Valbirse

Voter shares of selected parties in % (National Council elections)		
FDP/PLR inclusive LP/PL-BS	2019	7.4
CVP	2019	6.4
SP	2019	19.9
SVP	2019	36.1
EVP/CSP	2019	4.3
GLP	2019	3.4
BDP	2019	2.3
PdA/Sol.	2019	1.6
GPS	2019	9.3
Small right-wing parties	2019	6.2

Valbroye



Population		
Residents	2019	3,295
Change in %	2010-2019	23.5
Population density per km²	2019	98.2
Age distribution in %		
0-19 years	2019	23.3
20-64 years	2019	59.2
65 years or over	2019	17.5
Foreign nationals in %	2019	23.0
Components of population change		
Crude marriage rate	2019	3.7
Crude divorce rate	2019	0.3
Crude birth rate	2019	12.1
Crude mortality rate	2019	7.7
Private households	2019	1,365
Size of households in persons	2019	2.38
Area		
Total surface area in km²	2016	33.6
Settlement and urban area in %	2004/09	7.3
Change in ha	1979/85-2004/09	53
Agricultural area in %	2004/09	66.8
Change in ha	1979/85-2004/09	-43
Wooded area in %	2004/09	25.4
Unproductive area in %	2004/09	0.5
Economy		
Employed total	2018	1,274
Primary sector	2018	268
Secondary sector	2018	478
Tertiary sector	2018	528
Business establishments total	2018	265
Primary sector	2018	92
Secondary sector	2018	45
Tertiary sector	2018	128
Construction and housing		
Dwelling vacancy rate	2020	3.58
New housing units per 1000 residents	2018	18.8
Social security		
Social assistance rate	2019	4.50

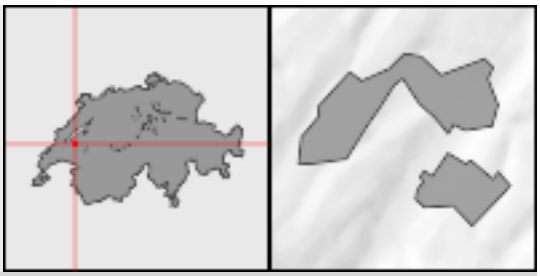

Valbroye

Voter shares of selected parties in % (National Council elections)		
FDP/PLR inclusive LP/PL-BS	2019	26.4
CVP	2019	2.3
SP	2019	15.7
SVP	2019	30.1
EVP/CSP	2019	1.8
GLP	2019	6.5
BDP	2019	0.6
PdA/Sol.	2019	2.0
GPS	2019	12.6
Small right-wing parties	2019	0.2

Schweizerische Eidgenossenschaft
Confédération suisse
Confederazione Svizzera
Confederaziun svizra

Eidgenössisches Departement des Innern EDI
Département fédéral de l'intérieur DFI
Bundesamt für Statistik BFS
Office fédéral de la statistique OFS

Valeyres-sous-Montagny

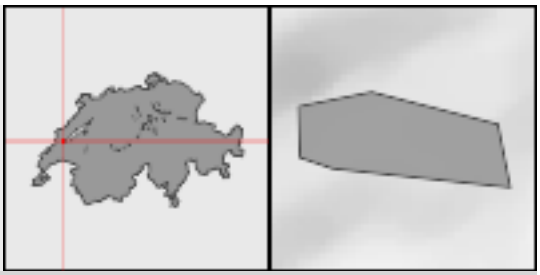

Population		
Residents	2019	709
Change in %	2010-2019	9.2
Population density per km²	2019	311.0
Age distribution in %		
0-19 years	2019	20.0
20-64 years	2019	61.5
65 years or over	2019	18.5
Foreign nationals in %	2019	15.2
Components of population change		
Crude marriage rate	2019	4.2
Crude divorce rate	2019	2.8
Crude birth rate	2019	8.5
Crude mortality rate	2019	7.1
Private households	2019	292
Size of households in persons	2019	2.43
Area		
Total surface area in km²	2016	2.3
Settlement and urban area in %	2004/09	16.4
Change in ha	1979/85-2004/09	5
Agricultural area in %	2004/09	60.9
Change in ha	1979/85-2004/09	-4
Wooded area in %	2004/09	22.7
Unproductive area in %	2004/09	0.0
Economy		
Employed total	2018	113
Primary sector	2018	17
Secondary sector	2018	34
Tertiary sector	2018	62
Business establishments total	2018	39
Primary sector	2018	5
Secondary sector	2018	10
Tertiary sector	2018	24
Construction and housing		
Dwelling vacancy rate	2020	1.56
New housing units per 1000 residents	2018	2.8
Social security		
Social assistance rate	2019	1.27

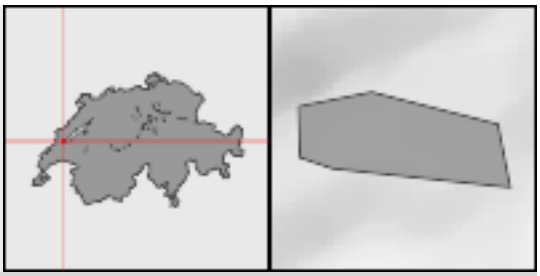

Valeyres-sous-Montagny

Voter shares of selected parties in % (National Council elections)		
FDP/PLR inclusive LP/PL-BS	2019	18.6
CVP	2019	0.6
SP	2019	19.7
SVP	2019	23.1
EVP/CSP	2019	2.7
GLP	2019	5.8
BDP	2019	0.6
PdA/Sol.	2019	4.7
GPS	2019	20.1
Small right-wing parties	2019	1.2

Schweizerische Eidgenossenschaft
Confédération suisse
Confederazione Svizzera
Confederaziun svizra

Eidgenössisches Departement des Innern EDI
Département fédéral de l'intérieur DFI
Bundesamt für Statistik BFS
Office fédéral de la statistique OFS

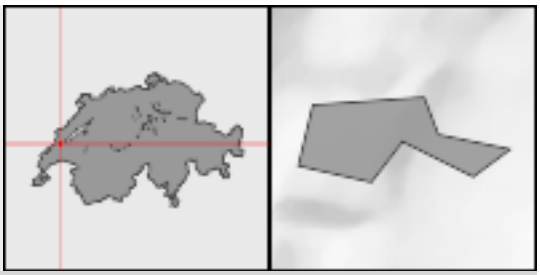

Valeyres-sous-Rances

Population		
Residents	2019	619
Change in %	2010-2019	17.9
Population density per km²	2019	97.6
Age distribution in %		
0-19 years	2019	24.9
20-64 years	2019	60.4
65 years or over	2019	14.7
Foreign nationals in %	2019	17.3
Components of population change		
Crude marriage rate	2019	3.2
Crude divorce rate	2019	1.6
Crude birth rate	2019	6.5
Crude mortality rate	2019	1.6
Private households	2019	240
Size of households in persons	2019	2.58
Area		
Total surface area in km²	2016	6.3
Settlement and urban area in %	2004/09	6.8
Change in ha	1979/85-2004/09	6
Agricultural area in %	2004/09	82.1
Change in ha	1979/85-2004/09	-4
Wooded area in %	2004/09	10.8
Unproductive area in %	2004/09	0.3
Economy		
Employed total	2018	186
Primary sector	2018	48
Secondary sector	2018	85
Tertiary sector	2018	53
Business establishments total	2018	54
Primary sector	2018	16
Secondary sector	2018	10
Tertiary sector	2018	28
Construction and housing		
Dwelling vacancy rate	2020	1.16
New housing units per 1000 residents	2018	0.0
Social security		
Social assistance rate	2019	1.29

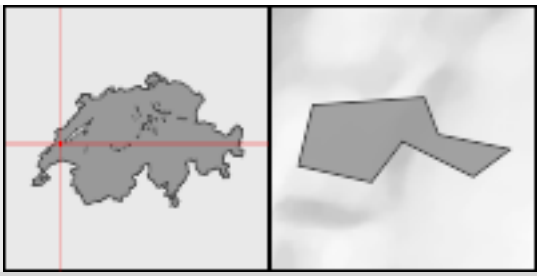

Valeyres-sous-Rances

Voter shares of selected parties in % (National Council elections)		
FDP/PLR inclusive LP/PL-BS	2019	25.8
CVP	2019	1.4
SP	2019	13.6
SVP	2019	27.1
EVP/CSP	2019	0.7
GLP	2019	10.9
BDP	2019	1.1
PdA/Sol.	2019	2.3
GPS	2019	15.4
Small right-wing parties	2019	0.0

Schweizerische Eidgenossenschaft
Confédération suisse
Confederazione Svizzera
Confederaziun svizra

Eidgenössisches Departement des Innern EDI
Département fédéral de l'intérieur DFI
Bundesamt für Statistik BFS
Office fédéral de la statistique OFS

Valeyres-sous-Ursins

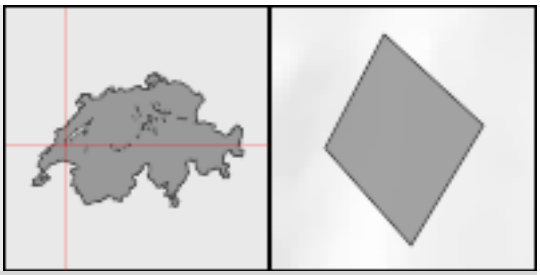

Population		
Residents	2019	227
Change in %	2010-2019	-1.7
Population density per km²	2019	79.1
Age distribution in %		
0-19 years	2019	20.7
20-64 years	2019	56.4
65 years or over	2019	22.9
Foreign nationals in %	2019	3.5
Components of population change		
Crude marriage rate	2019	8.7
Crude divorce rate	2019	0.0
Crude birth rate	2019	8.7
Crude mortality rate	2019	4.3
Private households	2019	89
Size of households in persons	2019	2.55
Area		
Total surface area in km²	2016	2.9
Settlement and urban area in %	2004/09	3.9
Change in ha	1979/85-2004/09	0
Agricultural area in %	2004/09	76.8
Change in ha	1979/85-2004/09	0
Wooded area in %	2004/09	19.3
Unproductive area in %	2004/09	0.0
Economy		
Employed total	2018	46
Primary sector	2018	19
Secondary sector	2018	16
Tertiary sector	2018	11
Business establishments total	2018	X
Primary sector	2018	10
Secondary sector	2018	X
Tertiary sector	2018	6
Construction and housing		
Dwelling vacancy rate	2020	0.00
New housing units per 1000 residents	2018	0.0
Social security		
Social assistance rate	2019	X

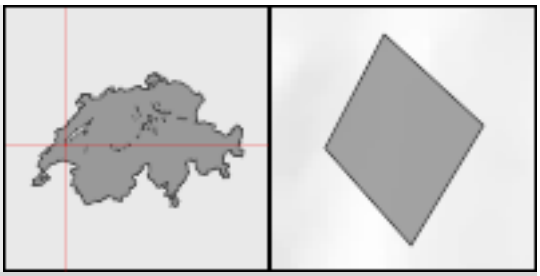

Valeyres-sous-Ursins

Voter shares of selected parties in % (National Council elections)		
FDP/PLR inclusive LP/PL-BS	2019	12.0
CVP	2019	0.9
SP	2019	14.6
SVP	2019	31.5
EVP/CSP	2019	4.3
GLP	2019	7.4
BDP	2019	0.7
PdA/Sol.	2019	2.7
GPS	2019	19.5
Small right-wing parties	2019	3.4

Vallon

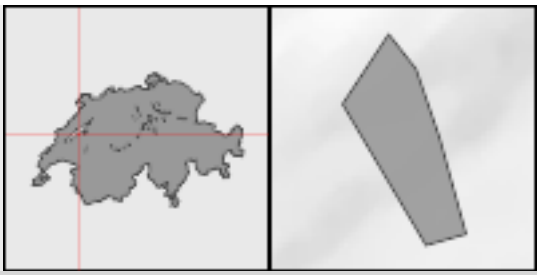

Population		
Residents	2019	455
Change in %	2010-2019	37.0
Population density per km²	2019	129.6
Age distribution in %		
0-19 years	2019	24.0
20-64 years	2019	62.6
65 years or over	2019	13.4
Foreign nationals in %	2019	18.7
Components of population change		
Crude marriage rate	2019	4.4
Crude divorce rate	2019	4.4
Crude birth rate	2019	15.5
Crude mortality rate	2019	6.7
Private households	2019	199
Size of households in persons	2019	2.26
Area		
Total surface area in km²	2016	3.5
Settlement and urban area in %	2004/09	9.1
Change in ha	1979/85-2004/09	8
Agricultural area in %	2004/09	87.1
Change in ha	1979/85-2004/09	-7
Wooded area in %	2004/09	3.7
Unproductive area in %	2004/09	0.0
Economy		
Employed total	2018	X
Primary sector	2018	23
Secondary sector	2018	X
Tertiary sector	2018	38
Business establishments total	2018	X
Primary sector	2018	9
Secondary sector	2018	X
Tertiary sector	2018	14
Construction and housing		
Dwelling vacancy rate	2020	4.82
New housing units per 1000 residents	2018	0.0
Social security		
Social assistance rate	2019	1.34

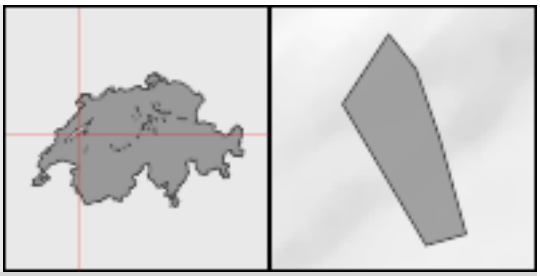

Vallon

Voter shares of selected parties in % (National Council elections)		
FDP/PLR inclusive LP/PL-BS	2019	14.8
CVP	2019	9.8
SP	2019	32.6
SVP	2019	22.5
EVP/CSP	2019	3.4
GLP	2019	4.2
BDP	2019	0.0
PdA/Sol.	2019	0.0
GPS	2019	9.8
Small right-wing parties	2019	1.4

Vallorbe

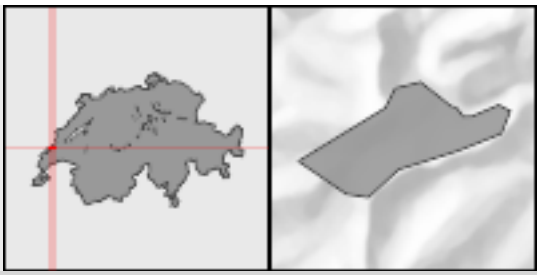

Population		
Residents	2019	3,835
Change in %	2010-2019	15.8
Population density per km²	2019	165.4
Age distribution in %		
0-19 years	2019	21.9
20-64 years	2019	60.0
65 years or over	2019	18.1
Foreign nationals in %	2019	31.1
Components of population change		
Crude marriage rate	2019	4.2
Crude divorce rate	2019	3.1
Crude birth rate	2019	12.0
Crude mortality rate	2019	8.6
Private households	2019	1,768
Size of households in persons	2019	2.16
Area		
Total surface area in km²	2016	23.2
Settlement and urban area in %	2004/09	9.4
Change in ha	1979/85-2004/09	24
Agricultural area in %	2004/09	22.1
Change in ha	1979/85-2004/09	-12
Wooded area in %	2004/09	66.8
Unproductive area in %	2004/09	1.7
Economy		
Employed total	2018	1,544
Primary sector	2018	32
Secondary sector	2018	636
Tertiary sector	2018	876
Business establishments total	2018	230
Primary sector	2018	13
Secondary sector	2018	46
Tertiary sector	2018	171
Construction and housing		
Dwelling vacancy rate	2020	4.27
New housing units per 1000 residents	2018	7.5
Social security		
Social assistance rate	2019	8.03

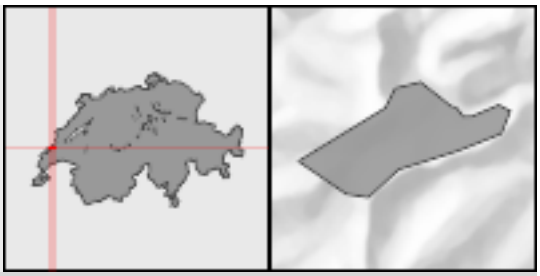

Vallorbe

Voter shares of selected parties in % (National Council elections)		
FDP/PLR inclusive LP/PL-BS	2019	28.0
CVP	2019	1.4
SP	2019	23.7
SVP	2019	25.2
EVP/CSP	2019	1.3
GLP	2019	3.0
BDP	2019	0.3
PdA/Sol.	2019	2.3
GPS	2019	10.6
Small right-wing parties	2019	0.9

Vals

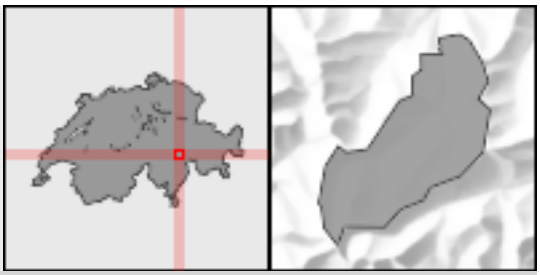

Population		
Residents	2019	979
Change in %	2010-2019	-8.2
Population density per km²	2019	5.6
Age distribution in %		
0-19 years	2019	14.7
20-64 years	2019	62.1
65 years or over	2019	23.2
Foreign nationals in %	2019	20.0
Components of population change		
Crude marriage rate	2019	4.0
Crude divorce rate	2019	1.0
Crude birth rate	2019	7.0
Crude mortality rate	2019	10.1
Private households	2019	476
Size of households in persons	2019	2.06
Area		
Total surface area in km²	2016	175.6
Settlement and urban area in %	2004/09	0.6
Change in ha	1979/85-2004/09	29
Agricultural area in %	2004/09	32.2
Change in ha	1979/85-2004/09	-368
Wooded area in %	2004/09	12.2
Unproductive area in %	2004/09	55.0
Economy		
Employed total	2018	686
Primary sector	2018	73
Secondary sector	2018	192
Tertiary sector	2018	421
Business establishments total	2018	115
Primary sector	2018	30
Secondary sector	2018	19
Tertiary sector	2018	66
Construction and housing		
Dwelling vacancy rate	2020	2.79
New housing units per 1000 residents	2018	0.0
Social security		
Social assistance rate	2019	1.29

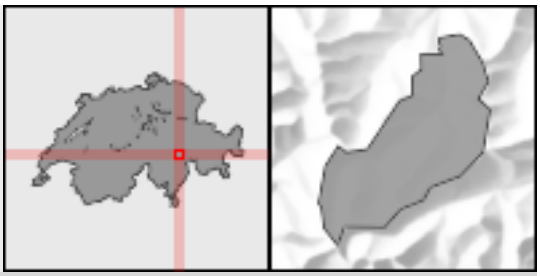

Vals

Voter shares of selected parties in % (National Council elections)		
FDP/PLR inclusive LP/PL-BS	2019	6.0
CVP	2019	46.2
SP	2019	7.0
SVP	2019	16.6
EVP/CSP	2019	0.0
GLP	2019	3.1
BDP	2019	16.9
PdA/Sol.	2019	0.0
GPS	2019	4.2
Small right-wing parties	2019	0.0

Valsot

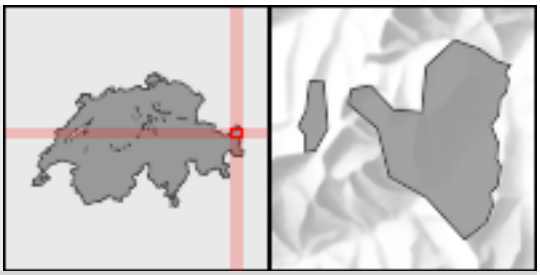

Population		
Residents	2019	841
Change in %	2010-2019	-9.8
Population density per km²	2019	5.3
Age distribution in %		
0-19 years	2019	18.5
20-64 years	2019	55.3
65 years or over	2019	26.2
Foreign nationals in %	2019	7.3
Components of population change		
Crude marriage rate	2019	3.5
Crude divorce rate	2019	5.9
Crude birth rate	2019	5.9
Crude mortality rate	2019	10.6
Private households	2019	370
Size of households in persons	2019	2.27
Area		
Total surface area in km²	2016	159.0
Settlement and urban area in %	2004/09	1.0
Change in ha	1979/85-2004/09	26
Agricultural area in %	2004/09	29.3
Change in ha	1979/85-2004/09	-280
Wooded area in %	2004/09	31.0
Unproductive area in %	2004/09	38.8
Economy		
Employed total	2018	390
Primary sector	2018	108
Secondary sector	2018	124
Tertiary sector	2018	158
Business establishments total	2018	113
Primary sector	2018	37
Secondary sector	2018	24
Tertiary sector	2018	52
Construction and housing		
Dwelling vacancy rate	2020	3.47
New housing units per 1000 residents	2018	8.1
Social security		
Social assistance rate	2019	X

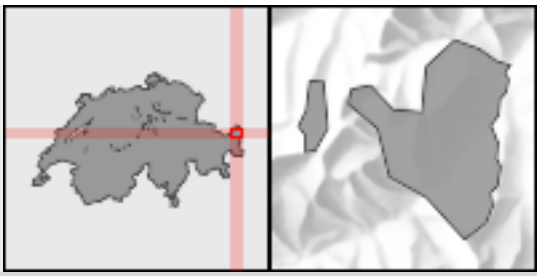

Valsot

Voter shares of selected parties in % (National Council elections)		
FDP/PLR inclusive LP/PL-BS	2019	10.8
CVP	2019	7.9
SP	2019	20.6
SVP	2019	29.0
EVP/CSP	2019	0.0
GLP	2019	6.7
BDP	2019	15.8
PdA/Sol.	2019	0.0
GPS	2019	9.2
Small right-wing parties	2019	0.0

Vandoeuvres

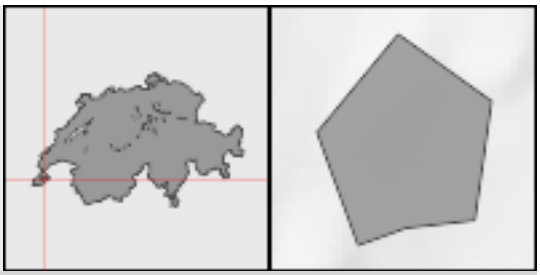

Population		
Residents	2019	2,577
Change in %	2010-2019	-3.8
Population density per km²	2019	583.0
Age distribution in %		
0-19 years	2019	23.3
20-64 years	2019	58.2
65 years or over	2019	18.5
Foreign nationals in %	2019	28.9
Components of population change		
Crude marriage rate	2019	3.2
Crude divorce rate	2019	2.0
Crude birth rate	2019	6.7
Crude mortality rate	2019	4.0
Private households	2019	866
Size of households in persons	2019	2.92
Area		
Total surface area in km²	2016	4.4
Settlement and urban area in %	2004/09	55.3
Change in ha	1979/85-2004/09	39
Agricultural area in %	2004/09	38.8
Change in ha	1979/85-2004/09	-32
Wooded area in %	2004/09	5.9
Unproductive area in %	2004/09	0.0
Economy		
Employed total	2018	544
Primary sector	2018	24
Secondary sector	2018	77
Tertiary sector	2018	443
Business establishments total	2018	142
Primary sector	2018	X
Secondary sector	2018	11
Tertiary sector	2018	127
Construction and housing		
Dwelling vacancy rate	2020	1.35
New housing units per 1000 residents	2018	2.8
Social security		
Social assistance rate	2019	0.44

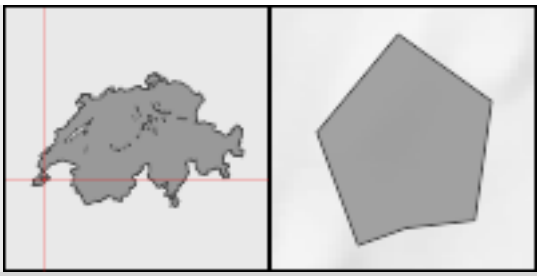

Vandoeuvres

Voter shares of selected parties in % (National Council elections)		
FDP/PLR inclusive LP/PL-BS	2019	42.0
CVP	2019	3.6
SP	2019	4.2
SVP	2019	18.9
EVP/CSP	2019	0.2
GLP	2019	6.0
BDP	2019	0.5
PdA/Sol.	2019	3.8
GPS	2019	16.8
Small right-wing parties	2019	2.6

Varen



Population		
Residents	2019	658
Change in %	2010-2019	5.4
Population density per km²	2019	51.4
Age distribution in %		
0-19 years	2019	17.0
20-64 years	2019	54.3
65 years or over	2019	28.7
Foreign nationals in %	2019	7.4
Components of population change		
Crude marriage rate	2019	4.6
Crude divorce rate	2019	1.5
Crude birth rate	2019	3.1
Crude mortality rate	2019	18.5
Private households	2019	295
Size of households in persons	2019	2.19
Area		
Total surface area in km²	2016	12.8
Settlement and urban area in %	2004/09	4.0
Change in ha	1979/85-2004/09	11
Agricultural area in %	2004/09	32.1
Change in ha	1979/85-2004/09	-19
Wooded area in %	2004/09	34.0
Unproductive area in %	2004/09	29.9
Economy		
Employed total	2018	195
Primary sector	2018	97
Secondary sector	2018	14
Tertiary sector	2018	84
Business establishments total	2018	69
Primary sector	2018	33
Secondary sector	2018	9
Tertiary sector	2018	27
Construction and housing		
Dwelling vacancy rate	2020	3.78
New housing units per 1000 residents	2018	24.0
Social security		
Social assistance rate	2019	X

Varen



Voter shares of selected parties in % (National Council elections)		
FDP/PLR inclusive LP/PL-BS	2019	1.4
CVP	2019	61.6
SP	2019	6.9
SVP	2019	24.2
EVP/CSP	2019	0.2
GLP	2019	0.1
BDP	2019	0.0
PdA/Sol.	2019	0.0
GPS	2019	5.1
Small right-wing parties	2019	0.0

Vaulion

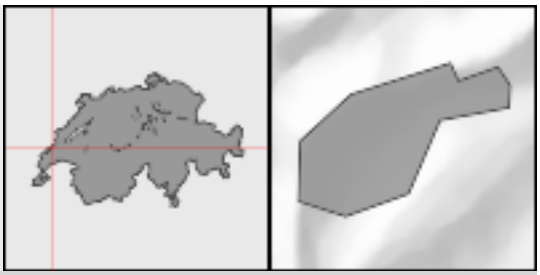

Population		
Residents	2019	497
Change in %	2010-2019	9.7
Population density per km²	2019	37.8
Age distribution in %		
0-19 years	2019	21.1
20-64 years	2019	59.2
65 years or over	2019	19.7
Foreign nationals in %	2019	9.1
Components of population change		
Crude marriage rate	2019	2.1
Crude divorce rate	2019	2.1
Crude birth rate	2019	12.4
Crude mortality rate	2019	10.4
Private households	2019	231
Size of households in persons	2019	2.15
Area		
Total surface area in km²	2016	13.2
Settlement and urban area in %	2004/09	3.2
Change in ha	1979/85-2004/09	4
Agricultural area in %	2004/09	48.1
Change in ha	1979/85-2004/09	-11
Wooded area in %	2004/09	48.3
Unproductive area in %	2004/09	0.4
Economy		
Employed total	2018	162
Primary sector	2018	61
Secondary sector	2018	48
Tertiary sector	2018	53
Business establishments total	2018	51
Primary sector	2018	15
Secondary sector	2018	15
Tertiary sector	2018	21
Construction and housing		
Dwelling vacancy rate	2020	3.73
New housing units per 1000 residents	2018	0.0
Social security		
Social assistance rate	2019	4.28

Vaulion

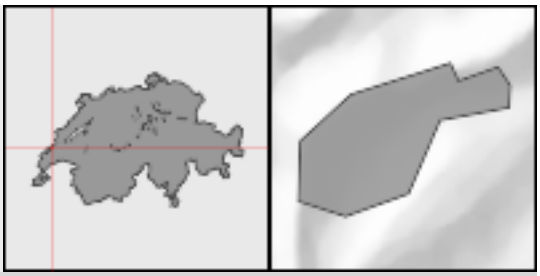

Voter shares of selected parties in % (National Council elections)

FDP/PLR inclusive LP/PL-BS	2019	30.6
CVP	2019	0.5
SP	2019	14.3
SVP	2019	28.8
EVP/CSP	2019	2.3
GLP	2019	3.2
BDP	2019	0.3
PdA/Sol.	2019	4.0
GPS	2019	12.0
Small right-wing parties	2019	0.1

Vaulruz

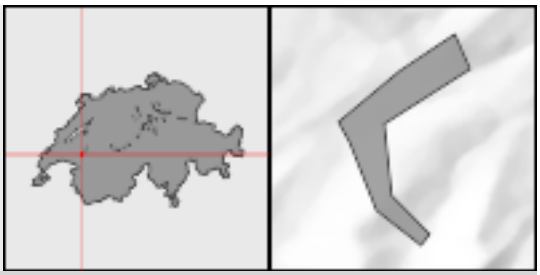

Population		
Residents	2019	1,071
Change in %	2010-2019	6.5
Population density per km²	2019	106.0
Age distribution in %		
0-19 years	2019	21.9
20-64 years	2019	62.5
65 years or over	2019	15.6
Foreign nationals in %	2019	15.0
Components of population change		
Crude marriage rate	2019	5.6
Crude divorce rate	2019	2.8
Crude birth rate	2019	15.9
Crude mortality rate	2019	9.4
Private households	2019	428
Size of households in persons	2019	2.48
Area		
Total surface area in km²	2016	10.1
Settlement and urban area in %	2004/09	8.9
Change in ha	1979/85-2004/09	14
Agricultural area in %	2004/09	64.6
Change in ha	1979/85-2004/09	-14
Wooded area in %	2004/09	26.3
Unproductive area in %	2004/09	0.3
Economy		
Employed total	2018	593
Primary sector	2018	57
Secondary sector	2018	206
Tertiary sector	2018	330
Business establishments total	2018	108
Primary sector	2018	20
Secondary sector	2018	25
Tertiary sector	2018	63
Construction and housing		
Dwelling vacancy rate	2020	3.71
New housing units per 1000 residents	2018	1.9
Social security		
Social assistance rate	2019	1.13

Vaulruz

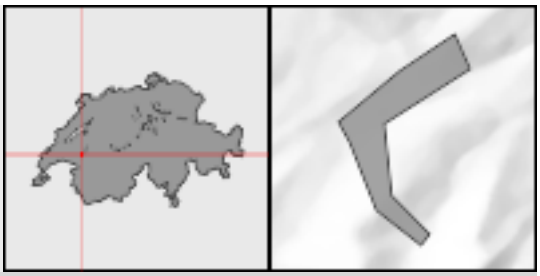

Voter shares of selected parties in % (National Council elections)		
FDP/PLR inclusive LP/PL-BS	2019	22.7
CVP	2019	23.8
SP	2019	13.5
SVP	2019	22.7
EVP/CSP	2019	3.6
GLP	2019	3.0
BDP	2019	0.0
PdA/Sol.	2019	0.0
GPS	2019	8.1
Small right-wing parties	2019	0.8

Vaux-sur-Morges

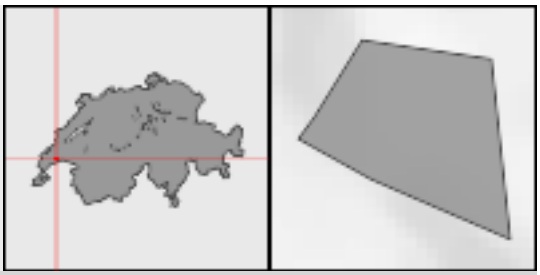

Population		
Residents	2019	196
Change in %	2010-2019	16.7
Population density per km²	2019	93.3
Age distribution in %		
0-19 years	2019	28.1
20-64 years	2019	54.1
65 years or over	2019	17.9
Foreign nationals in %	2019	19.4
Components of population change		
Crude marriage rate	2019	0.0
Crude divorce rate	2019	10.5
Crude birth rate	2019	0.0
Crude mortality rate	2019	5.3
Private households	2019	60
Size of households in persons	2019	3.27
Area		
Total surface area in km²	2016	2.1
Settlement and urban area in %	2004/09	10.5
Change in ha	1979/85-2004/09	5
Agricultural area in %	2004/09	75.2
Change in ha	1979/85-2004/09	-5
Wooded area in %	2004/09	14.3
Unproductive area in %	2004/09	0.0
Economy		
Employed total	2018	X
Primary sector	2018	20
Secondary sector	2018	X
Tertiary sector	2018	61
Business establishments total	2018	X
Primary sector	2018	8
Secondary sector	2018	X
Tertiary sector	2018	6
Construction and housing		
Dwelling vacancy rate	2020	0.00
New housing units per 1000 residents	2018	0.0
Social security		
Social assistance rate	2019	X

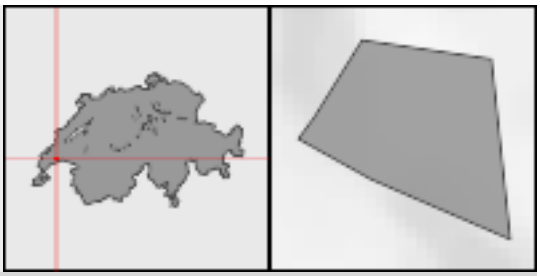

Vaux-sur-Morges

Voter shares of selected parties in % (National Council elections)		
FDP/PLR inclusive LP/PL-BS	2019	22.7
CVP	2019	1.1
SP	2019	12.6
SVP	2019	23.1
EVP/CSP	2019	0.3
GLP	2019	23.8
BDP	2019	0.3
PdA/Sol.	2019	1.5
GPS	2019	13.7
Small right-wing parties	2019	0.0

Vaz/Obervaz



Population		
Residents	2019	2,786
Change in %	2010-2019	6.7
Population density per km²	2019	65.5
Age distribution in %		
0-19 years	2019	16.8
20-64 years	2019	60.2
65 years or over	2019	23.0
Foreign nationals in %	2019	22.9
Components of population change		
Crude marriage rate	2019	5.4
Crude divorce rate	2019	1.1
Crude birth rate	2019	9.3
Crude mortality rate	2019	6.5
Private households	2019	1,327
Size of households in persons	2019	2.08
Area		
Total surface area in km²	2016	42.5
Settlement and urban area in %	2004/09	7.0
Change in ha	1979/85-2004/09	35
Agricultural area in %	2004/09	40.4
Change in ha	1979/85-2004/09	-145
Wooded area in %	2004/09	39.7
Unproductive area in %	2004/09	12.8
Economy		
Employed total	2018	2,753
Primary sector	2018	70
Secondary sector	2018	333
Tertiary sector	2018	2,350
Business establishments total	2018	357
Primary sector	2018	29
Secondary sector	2018	48
Tertiary sector	2018	280
Construction and housing		
Dwelling vacancy rate	2020	0.28
New housing units per 1000 residents	2018	12.1
Social security		
Social assistance rate	2019	0.29



Vaz/Obervaz

Voter shares of selected parties in % (National Council elections)		
FDP/PLR inclusive LP/PL-BS	2019	27.3
CVP	2019	16.7
SP	2019	8.5
SVP	2019	29.1
EVP/CSP	2019	0.0
GLP	2019	7.2
BDP	2019	7.1
PdA/Sol.	2019	0.0
GPS	2019	4.0
Small right-wing parties	2019	0.0

Vechigen

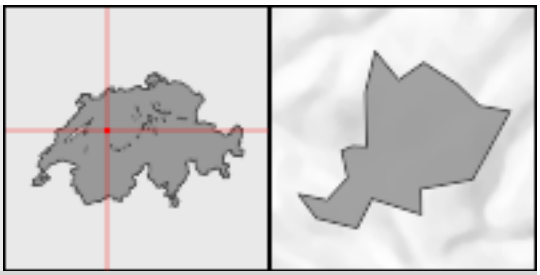

Population		
Residents	2019	5,345
Change in %	2010-2019	16.0
Population density per km²	2019	215.4
Age distribution in %		
0-19 years	2019	19.8
20-64 years	2019	57.7
65 years or over	2019	22.5
Foreign nationals in %	2019	8.7
Components of population change		
Crude marriage rate	2019	4.9
Crude divorce rate	2019	1.5
Crude birth rate	2019	6.4
Crude mortality rate	2019	7.9
Private households	2019	2,322
Size of households in persons	2019	2.27
Area		
Total surface area in km²	2016	24.8
Settlement and urban area in %	2004/09	8.6
Change in ha	1979/85-2004/09	33
Agricultural area in %	2004/09	60.7
Change in ha	1979/85-2004/09	-43
Wooded area in %	2004/09	30.5
Unproductive area in %	2004/09	0.2
Economy		
Employed total	2018	1,307
Primary sector	2018	235
Secondary sector	2018	145
Tertiary sector	2018	927
Business establishments total	2018	304
Primary sector	2018	85
Secondary sector	2018	41
Tertiary sector	2018	178
Construction and housing		
Dwelling vacancy rate	2020	0.76
New housing units per 1000 residents	2018	12.4
Social security		
Social assistance rate	2019	1.09

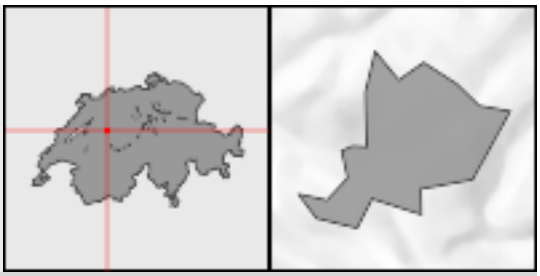

Vechigen

Voter shares of selected parties in % (National Council elections)		
FDP/PLR inclusive LP/PL-BS	2019	10.9
CVP	2019	1.7
SP	2019	13.6
SVP	2019	30.7
EVP/CSP	2019	4.5
GLP	2019	11.4
BDP	2019	9.5
PdA/Sol.	2019	0.3
GPS	2019	12.1
Small right-wing parties	2019	1.4

Veltheim (AG)

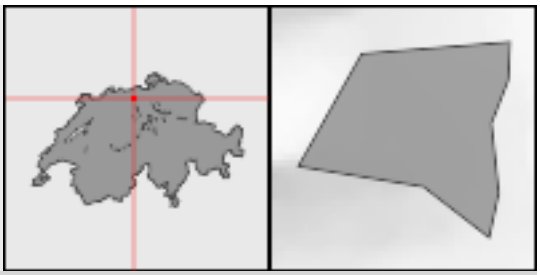

Population		
Residents	2019	1,518
Change in %	2010-2019	8.6
Population density per km²	2019	289.7
Age distribution in %		
0-19 years	2019	19.0
20-64 years	2019	64.8
65 years or over	2019	16.2
Foreign nationals in %	2019	18.4
Components of population change		
Crude marriage rate	2019	6.0
Crude divorce rate	2019	0.7
Crude birth rate	2019	10.7
Crude mortality rate	2019	6.0
Private households	2019	637
Size of households in persons	2019	2.36
Area		
Total surface area in km²	2016	5.2
Settlement and urban area in %	2004/09	15.6
Change in ha	1979/85-2004/09	11
Agricultural area in %	2004/09	47.9
Change in ha	1979/85-2004/09	-13
Wooded area in %	2004/09	32.5
Unproductive area in %	2004/09	4.0
Economy		
Employed total	2018	606
Primary sector	2018	72
Secondary sector	2018	269
Tertiary sector	2018	265
Business establishments total	2018	103
Primary sector	2018	16
Secondary sector	2018	20
Tertiary sector	2018	67
Construction and housing		
Dwelling vacancy rate	2020	6.94
New housing units per 1000 residents	2018	7.0
Social security		
Social assistance rate	2019	1.57

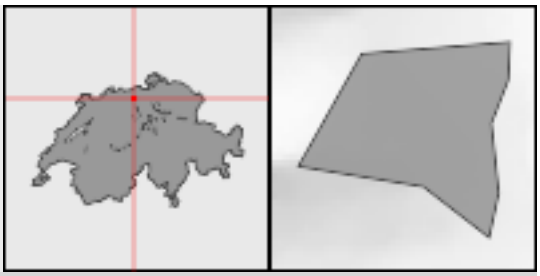

Veltheim (AG)

Voter shares of selected parties in % (National Council elections)		
FDP/PLR inclusive LP/PL-BS	2019	12.3
CVP	2019	7.0
SP	2019	15.6
SVP	2019	37.1
EVP/CSP	2019	5.0
GLP	2019	7.0
BDP	2019	3.0
PdA/Sol.	2019	0.0
GPS	2019	9.4
Small right-wing parties	2019	0.6

Vendlincourt

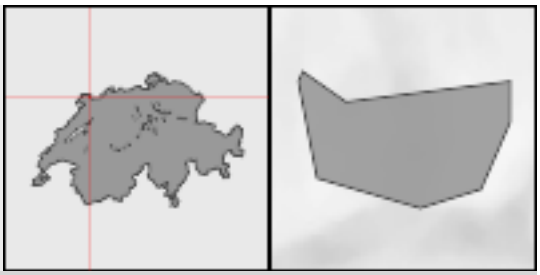

Population		
Residents	2019	559
Change in %	2010-2019	1.8
Population density per km²	2019	61.1
Age distribution in %		
0-19 years	2019	18.4
20-64 years	2019	56.9
65 years or over	2019	24.7
Foreign nationals in %	2019	7.2
Components of population change		
Crude marriage rate	2019	7.3
Crude divorce rate	2019	0.0
Crude birth rate	2019	16.4
Crude mortality rate	2019	5.5
Private households	2019	238
Size of households in persons	2019	2.32
Area		
Total surface area in km²	2016	9.2
Settlement and urban area in %	2004/09	6.3
Change in ha	1979/85-2004/09	14
Agricultural area in %	2004/09	55.8
Change in ha	1979/85-2004/09	-13
Wooded area in %	2004/09	37.6
Unproductive area in %	2004/09	0.2
Economy		
Employed total	2018	241
Primary sector	2018	31
Secondary sector	2018	182
Tertiary sector	2018	28
Business establishments total	2018	35
Primary sector	2018	11
Secondary sector	2018	10
Tertiary sector	2018	14
Construction and housing		
Dwelling vacancy rate	2020	2.75
New housing units per 1000 residents	2018	0.0
Social security		
Social assistance rate	2019	1.67

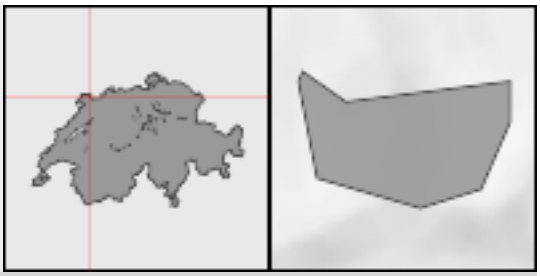

Vendlincourt

Voter shares of selected parties in % (National Council elections)

FDP/PLR inclusive LP/PL-BS	2019	19.1
CVP	2019	22.8
SP	2019	17.9
SVP	2019	21.2
EVP/CSP	2019	9.8
GLP	2019	0.0
BDP	2019	0.0
PdA/Sol.	2019	0.0
GPS	2019	9.3
Small right-wing parties	2019	0.0

Vernate

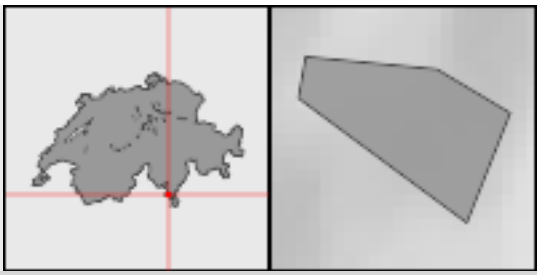

Population		
Residents	2019	583
Change in %	2010-2019	7.4
Population density per km²	2019	386.1
Age distribution in %		
0-19 years	2019	18.9
20-64 years	2019	64.2
65 years or over	2019	17.0
Foreign nationals in %	2019	18.2
Components of population change		
Crude marriage rate	2019	1.7
Crude divorce rate	2019	5.1
Crude birth rate	2019	5.1
Crude mortality rate	2019	6.8
Private households	2019	269
Size of households in persons	2019	2.15
Area		
Total surface area in km²	2016	1.5
Settlement and urban area in %	2004/09	18.4
Change in ha	1979/85-2004/09	6
Agricultural area in %	2004/09	5.3
Change in ha	1979/85-2004/09	-2
Wooded area in %	2004/09	74.3
Unproductive area in %	2004/09	2.0
Economy		
Employed total	2018	X
Primary sector	2018	X
Secondary sector	2018	7
Tertiary sector	2018	60
Business establishments total	2018	X
Primary sector	2018	X
Secondary sector	2018	5
Tertiary sector	2018	39
Construction and housing		
Dwelling vacancy rate	2020	3.65
New housing units per 1000 residents	2018	15.4
Social security		
Social assistance rate	2019	X

Vernate

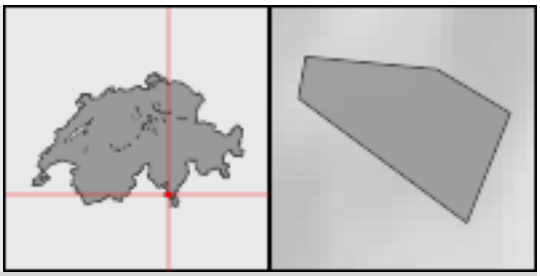

Voter shares of selected parties in % (National Council elections)		
FDP/PLR inclusive LP/PL-BS	2019	24.2
CVP	2019	12.4
SP	2019	13.5
SVP	2019	13.0
EVP/CSP	2019	0.0
GLP	2019	5.1
BDP	2019	0.0
PdA/Sol.	2019	0.1
GPS	2019	12.5
Small right-wing parties	2019	13.9

Vernayaz

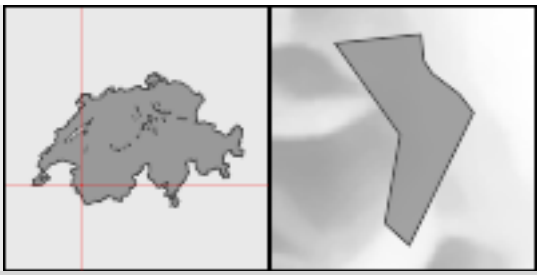

Population		
Residents	2019	1,874
Change in %	2010-2019	5.9
Population density per km²	2019	335.2
Age distribution in %		
0-19 years	2019	19.7
20-64 years	2019	62.3
65 years or over	2019	18.0
Foreign nationals in %	2019	25.8
Components of population change		
Crude marriage rate	2019	4.8
Crude divorce rate	2019	0.5
Crude birth rate	2019	8.0
Crude mortality rate	2019	10.6
Private households	2019	816
Size of households in persons	2019	2.27
Area		
Total surface area in km²	2016	5.6
Settlement and urban area in %	2004/09	18.6
Change in ha	1979/85-2004/09	7
Agricultural area in %	2004/09	12.4
Change in ha	1979/85-2004/09	-11
Wooded area in %	2004/09	55.9
Unproductive area in %	2004/09	13.1
Economy		
Employed total	2018	748
Primary sector	2018	15
Secondary sector	2018	261
Tertiary sector	2018	472
Business establishments total	2018	117
Primary sector	2018	6
Secondary sector	2018	32
Tertiary sector	2018	79
Construction and housing		
Dwelling vacancy rate	2020	2.66
New housing units per 1000 residents	2018	9.5
Social security		
Social assistance rate	2019	1.75

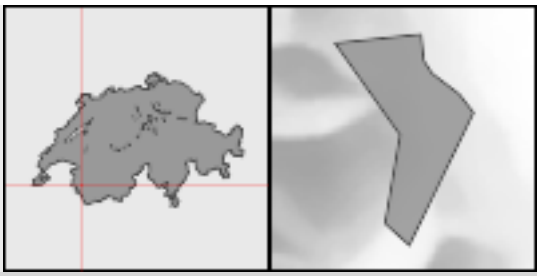

Vernayaz

Voter shares of selected parties in % (National Council elections)		
FDP/PLR inclusive LP/PL-BS	2019	22.6
CVP	2019	32.2
SP	2019	21.7
SVP	2019	10.7
EVP/CSP	2019	1.1
GLP	2019	0.2
BDP	2019	0.0
PdA/Sol.	2019	0.0
GPS	2019	9.8
Small right-wing parties	2019	0.0

Vernier



Population		
Residents	2019	34,958
Change in %	2010-2019	6.4
Population density per km²	2019	4,545.9
Age distribution in %		
0-19 years	2019	22.4
20-64 years	2019	62.6
65 years or over	2019	15.1
Foreign nationals in %	2019	43.8
Components of population change		
Crude marriage rate	2019	3.9
Crude divorce rate	2019	2.6
Crude birth rate	2019	10.7
Crude mortality rate	2019	5.5
Private households	2019	13,095
Size of households in persons	2019	2.57
Area		
Total surface area in km²	2016	7.7
Settlement and urban area in %	2004/09	72.8
Change in ha	1979/85-2004/09	67
Agricultural area in %	2004/09	13.2
Change in ha	1979/85-2004/09	-59
Wooded area in %	2004/09	9.6
Unproductive area in %	2004/09	4.4
Economy		
Employed total	2018	20,547
Primary sector	2018	14
Secondary sector	2018	5,476
Tertiary sector	2018	15,057
Business establishments total	2018	1,884
Primary sector	2018	5
Secondary sector	2018	415
Tertiary sector	2018	1,464
Construction and housing		
Dwelling vacancy rate	2020	0.27
New housing units per 1000 residents	2018	0.4
Social security		
Social assistance rate	2019	8.44

Vernier

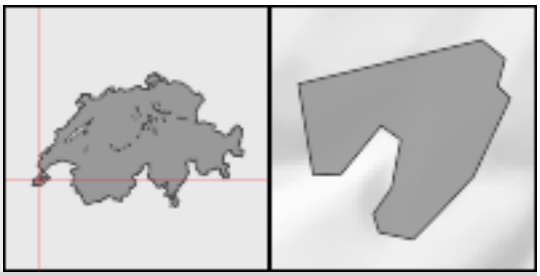

Voter shares of selected parties in % (National Council elections)		
FDP/PLR inclusive LP/PL-BS	2019	9.6
CVP	2019	5.9
SP	2019	21.1
SVP	2019	15.7
EVP/CSP	2019	1.1
GLP	2019	3.7
BDP	2019	0.4
PdA/Sol.	2019	7.3
GPS	2019	21.3
Small right-wing parties	2019	11.4

Vérossaz

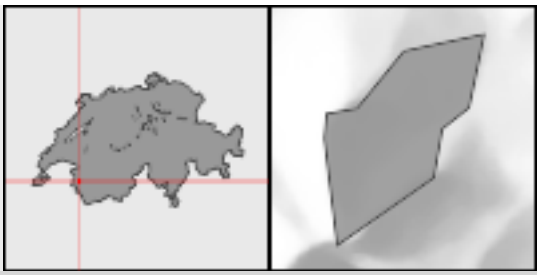

Population		
Residents	2019	774
Change in %	2010-2019	31.9
Population density per km²	2019	54.2
Age distribution in %		
0-19 years	2019	25.8
20-64 years	2019	58.3
65 years or over	2019	15.9
Foreign nationals in %	2019	7.4
Components of population change		
Crude marriage rate	2019	5.2
Crude divorce rate	2019	2.6
Crude birth rate	2019	14.2
Crude mortality rate	2019	9.1
Private households	2019	321
Size of households in persons	2019	2.40
Area		
Total surface area in km²	2016	14.3
Settlement and urban area in %	2004/09	2.7
Change in ha	1979/85-2004/09	9
Agricultural area in %	2004/09	24.8
Change in ha	1979/85-2004/09	-19
Wooded area in %	2004/09	47.5
Unproductive area in %	2004/09	25.0
Economy		
Employed total	2018	93
Primary sector	2018	28
Secondary sector	2018	18
Tertiary sector	2018	47
Business establishments total	2018	51
Primary sector	2018	15
Secondary sector	2018	X
Tertiary sector	2018	32
Construction and housing		
Dwelling vacancy rate	2020	3.86
New housing units per 1000 residents	2018	16.0
Social security		
Social assistance rate	2019	1.82

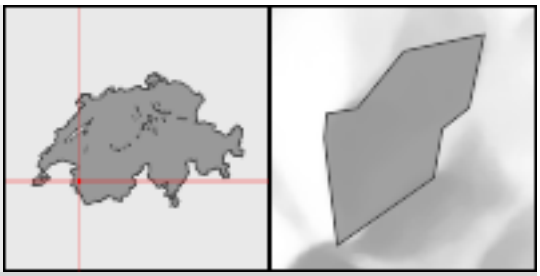

Vérossaz

Voter shares of selected parties in % (National Council elections)		
FDP/PLR inclusive LP/PL-BS	2019	18.3
CVP	2019	37.7
SP	2019	14.6
SVP	2019	13.8
EVP/CSP	2019	2.2
GLP	2019	1.6
BDP	2019	0.0
PdA/Sol.	2019	0.0
GPS	2019	10.9
Small right-wing parties	2019	0.0

Versoix



Population		
Residents	2019	13,411
Change in %	2010-2019	3.6
Population density per km²	2019	1,277.2
Age distribution in %		
0-19 years	2019	25.9
20-64 years	2019	58.5
65 years or over	2019	15.6
Foreign nationals in %	2019	41.7
Components of population change		
Crude marriage rate	2019	3.7
Crude divorce rate	2019	2.3
Crude birth rate	2019	8.7
Crude mortality rate	2019	8.0
Private households	2019	4,769
Size of households in persons	2019	2.61
Area		
Total surface area in km²	2016	10.5
Settlement and urban area in %	2004/09	32.3
Change in ha	1979/85-2004/09	42
Agricultural area in %	2004/09	29.1
Change in ha	1979/85-2004/09	-35
Wooded area in %	2004/09	37.8
Unproductive area in %	2004/09	0.8
Economy		
Employed total	2018	4,315
Primary sector	2018	31
Secondary sector	2018	414
Tertiary sector	2018	3,870
Business establishments total	2018	736
Primary sector	2018	14
Secondary sector	2018	97
Tertiary sector	2018	625
Construction and housing		
Dwelling vacancy rate	2020	0.26
New housing units per 1000 residents	2018	4.4
Social security		
Social assistance rate	2019	5.04

Versoix



Voter shares of selected parties in % (National Council elections)		
FDP/PLR inclusive LP/PL-BS	2019	16.6
CVP	2019	8.5
SP	2019	12.9
SVP	2019	14.0
EVP/CSP	2019	0.5
GLP	2019	4.6
BDP	2019	0.4
PdA/Sol.	2019	5.3
GPS	2019	29.9
Small right-wing parties	2019	5.5

Verzasca

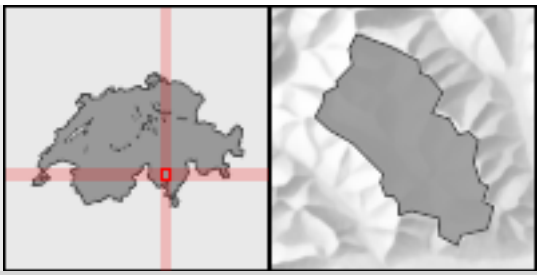

Population		
Residents	2019	640
Change in %	2010-2019	-7.8
Population density per km²	2019	4.5
Age distribution in %		
0-19 years	2019	12.7
20-64 years	2019	53.6
65 years or over	2019	33.8
Foreign nationals in %	2019	5.9
Components of population change		
Crude marriage rate	2019	0.0
Crude divorce rate	2019	0.0
Crude birth rate	2019	6.1
Crude mortality rate	2019	18.3
Private households	2019	326
Size of households in persons	2019	1.94
Area		
Total surface area in km²	2016	143.6
Settlement and urban area in %	2004/09	0.8
Change in ha	1979/85-2004/09	21
Agricultural area in %	2004/09	8.9
Change in ha	1979/85-2004/09	-178
Wooded area in %	2004/09	46.3
Unproductive area in %	2004/09	44.0
Economy		
Employed total	2018	198
Primary sector	2018	48
Secondary sector	2018	48
Tertiary sector	2018	102
Business establishments total	2018	86
Primary sector	2018	22
Secondary sector	2018	15
Tertiary sector	2018	49
Construction and housing		
Dwelling vacancy rate	2020	0.80
New housing units per 1000 residents	2018	0.0
Social security		
Social assistance rate	2019	1.20

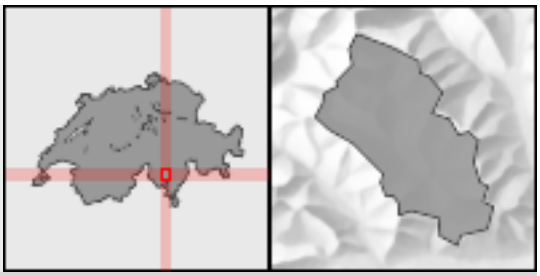

Verzasca

Voter shares of selected parties in % (National Council elections)		
FDP/PLR inclusive LP/PL-BS	2019	10.1
CVP	2019	19.8
SP	2019	17.3
SVP	2019	11.8
EVP/CSP	2019	0.0
GLP	2019	0.4
BDP	2019	0.0
PdA/Sol.	2019	1.2
GPS	2019	14.4
Small right-wing parties	2019	15.9

Vétroz

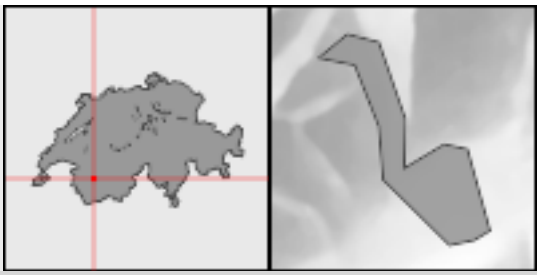

Population		
Residents	2019	6,398
Change in %	2010-2019	34.2
Population density per km²	2019	612.8
Age distribution in %		
0-19 years	2019	23.7
20-64 years	2019	62.4
65 years or over	2019	14.0
Foreign nationals in %	2019	24.7
Components of population change		
Crude marriage rate	2019	3.4
Crude divorce rate	2019	1.4
Crude birth rate	2019	11.3
Crude mortality rate	2019	5.5
Private households	2019	2,570
Size of households in persons	2019	2.47
Area		
Total surface area in km²	2016	10.4
Settlement and urban area in %	2004/09	18.2
Change in ha	1979/85-2004/09	74
Agricultural area in %	2004/09	47.6
Change in ha	1979/85-2004/09	-71
Wooded area in %	2004/09	19.8
Unproductive area in %	2004/09	14.5
Economy		
Employed total	2018	1,769
Primary sector	2018	297
Secondary sector	2018	547
Tertiary sector	2018	925
Business establishments total	2018	350
Primary sector	2018	50
Secondary sector	2018	65
Tertiary sector	2018	235
Construction and housing		
Dwelling vacancy rate	2020	4.80
New housing units per 1000 residents	2018	6.5
Social security		
Social assistance rate	2019	1.59

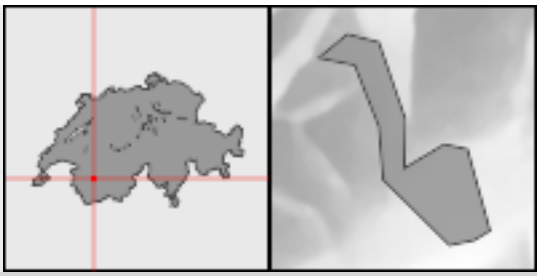

Vétroz

Voter shares of selected parties in % (National Council elections)		
FDP/PLR inclusive LP/PL-BS	2019	23.5
CVP	2019	28.6
SP	2019	16.4
SVP	2019	16.8
EVP/CSP	2019	1.1
GLP	2019	0.4
BDP	2019	0.0
PdA/Sol.	2019	0.0
GPS	2019	10.5
Small right-wing parties	2019	0.0

Vevey

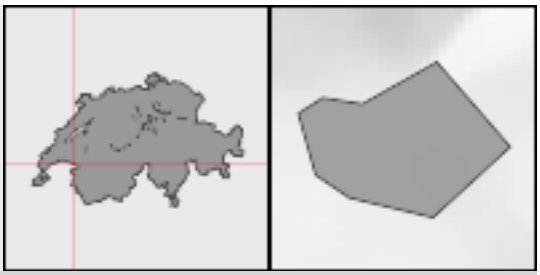

Population		
Residents	2019	19,824
Change in %	2010-2019	7.8
Population density per km²	2019	8,260.0
Age distribution in %		
0-19 years	2019	20.1
20-64 years	2019	65.2
65 years or over	2019	14.7
Foreign nationals in %	2019	41.6
Components of population change		
Crude marriage rate	2019	5.6
Crude divorce rate	2019	2.4
Crude birth rate	2019	11.7
Crude mortality rate	2019	5.6
Private households	2019	9,518
Size of households in persons	2019	2.05
Area		
Total surface area in km²	2016	2.4
Settlement and urban area in %	2004/09	89.9
Change in ha	1979/85-2004/09	7
Agricultural area in %	2004/09	3.0
Change in ha	1979/85-2004/09	-7
Wooded area in %	2004/09	4.6
Unproductive area in %	2004/09	2.5
Economy		
Employed total	2018	14,525
Primary sector	2018	5
Secondary sector	2018	820
Tertiary sector	2018	13,700
Business establishments total	2018	X
Primary sector	2018	X
Secondary sector	2018	150
Tertiary sector	2018	1,791
Construction and housing		
Dwelling vacancy rate	2020	0.85
New housing units per 1000 residents	2018	0.4
Social security		
Social assistance rate	2019	8.89

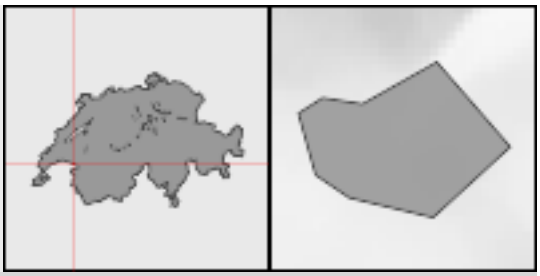

Vevey

Voter shares of selected parties in % (National Council elections)		
FDP/PLR inclusive LP/PL-BS	2019	16.4
CVP	2019	2.9
SP	2019	22.6
SVP	2019	10.8
EVP/CSP	2019	0.9
GLP	2019	7.7
BDP	2019	0.3
PdA/Sol.	2019	10.1
GPS	2019	24.7
Small right-wing parties	2019	0.1

Vex

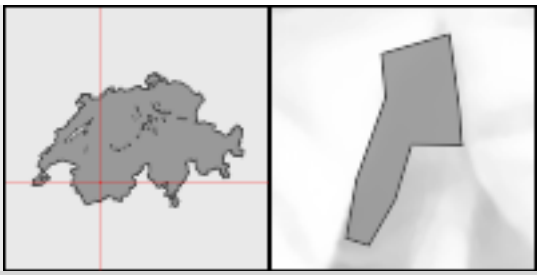

Population		
Residents	2019	1,805
Change in %	2010-2019	13.8
Population density per km²	2019	138.3
Age distribution in %		
0-19 years	2019	19.6
20-64 years	2019	58.9
65 years or over	2019	21.6
Foreign nationals in %	2019	11.9
Components of population change		
Crude marriage rate	2019	7.7
Crude divorce rate	2019	3.3
Crude birth rate	2019	11.1
Crude mortality rate	2019	9.4
Private households	2019	816
Size of households in persons	2019	2.18
Area		
Total surface area in km²	2016	13.1
Settlement and urban area in %	2004/09	13.0
Change in ha	1979/85-2004/09	43
Agricultural area in %	2004/09	31.8
Change in ha	1979/85-2004/09	-69
Wooded area in %	2004/09	48.1
Unproductive area in %	2004/09	7.1
Economy		
Employed total	2018	621
Primary sector	2018	40
Secondary sector	2018	37
Tertiary sector	2018	544
Business establishments total	2018	142
Primary sector	2018	18
Secondary sector	2018	14
Tertiary sector	2018	110
Construction and housing		
Dwelling vacancy rate	2020	1.14
New housing units per 1000 residents	2018	3.8
Social security		
Social assistance rate	2019	1.55

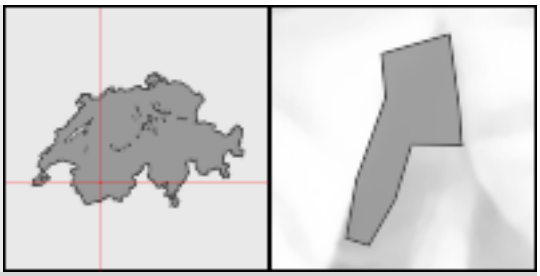

Vex

Voter shares of selected parties in % (National Council elections)		
FDP/PLR inclusive LP/PL-BS	2019	19.1
CVP	2019	33.2
SP	2019	17.6
SVP	2019	16.2
EVP/CSP	2019	0.9
GLP	2019	1.2
BDP	2019	0.0
PdA/Sol.	2019	0.0
GPS	2019	9.0
Small right-wing parties	2019	0.0

Veyrier



Population		
Residents	2019	11,887
Change in %	2010-2019	18.8
Population density per km²	2019	1,828.8
Age distribution in %		
0-19 years	2019	24.7
20-64 years	2019	57.3
65 years or over	2019	18.0
Foreign nationals in %	2019	27.5
Components of population change		
Crude marriage rate	2019	2.6
Crude divorce rate	2019	1.8
Crude birth rate	2019	7.4
Crude mortality rate	2019	12.8
Private households	2019	3,915
Size of households in persons	2019	2.91
Area		
Total surface area in km²	2016	6.5
Settlement and urban area in %	2004/09	50.3
Change in ha	1979/85-2004/09	68
Agricultural area in %	2004/09	33.3
Change in ha	1979/85-2004/09	-63
Wooded area in %	2004/09	13.8
Unproductive area in %	2004/09	2.6
Economy		
Employed total	2018	2,450
Primary sector	2018	35
Secondary sector	2018	271
Tertiary sector	2018	2,144
Business establishments total	2018	490
Primary sector	2018	7
Secondary sector	2018	58
Tertiary sector	2018	425
Construction and housing		
Dwelling vacancy rate	2020	0.23
New housing units per 1000 residents	2018	3.3
Social security		
Social assistance rate	2019	2.26



Veyrier

Voter shares of selected parties in % (National Council elections)		
FDP/PLR inclusive LP/PL-BS	2019	28.5
CVP	2019	10.4
SP	2019	8.7
SVP	2019	12.7
EVP/CSP	2019	0.6
GLP	2019	8.4
BDP	2019	0.4
PdA/Sol.	2019	3.9
GPS	2019	21.7
Small right-wing parties	2019	3.1

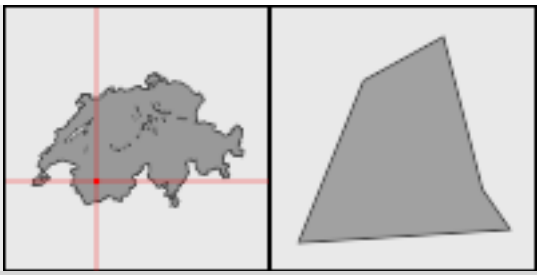

Veysonnaz

Population		
Residents	2019	590
Change in %	2010-2019	4.1
Population density per km²	2019	517.5
Age distribution in %		
0-19 years	2019	18.8
20-64 years	2019	57.6
65 years or over	2019	23.6
Foreign nationals in %	2019	16.8
Components of population change		
Crude marriage rate	2019	1.7
Crude divorce rate	2019	0.0
Crude birth rate	2019	5.0
Crude mortality rate	2019	3.4
Private households	2019	274
Size of households in persons	2019	2.11
Area		
Total surface area in km²	2016	1.1
Settlement and urban area in %	2004/09	25.6
Change in ha	1979/85-2004/09	7
Agricultural area in %	2004/09	29.1
Change in ha	1979/85-2004/09	-16
Wooded area in %	2004/09	44.4
Unproductive area in %	2004/09	0.9
Economy		
Employed total	2018	277
Primary sector	2018	24
Secondary sector	2018	24
Tertiary sector	2018	229
Business establishments total	2018	64
Primary sector	2018	8
Secondary sector	2018	8
Tertiary sector	2018	48
Construction and housing		
Dwelling vacancy rate	2020	1.86
New housing units per 1000 residents	2018	31.0
Social security		
Social assistance rate	2019	X

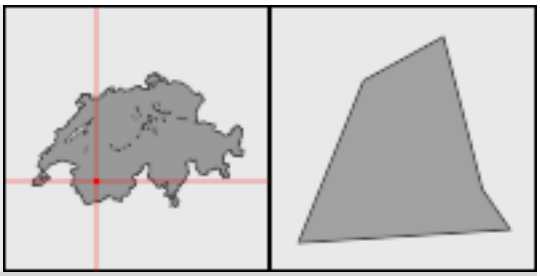

Veysonnaz

Voter shares of selected parties in % (National Council elections)		
FDP/PLR inclusive LP/PL-BS	2019	10.9
CVP	2019	34.9
SP	2019	27.8
SVP	2019	6.4
EVP/CSP	2019	4.1
GLP	2019	0.6
BDP	2019	0.0
PdA/Sol.	2019	0.0
GPS	2019	14.3
Small right-wing parties	2019	0.0

Veytaux

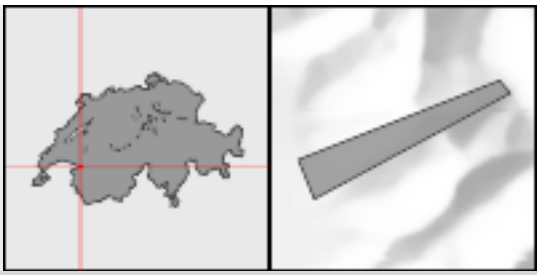

Population		
Residents	2019	920
Change in %	2010-2019	11.9
Population density per km²	2019	135.9
Age distribution in %		
0-19 years	2019	16.3
20-64 years	2019	63.3
65 years or over	2019	20.4
Foreign nationals in %	2019	34.7
Components of population change		
Crude marriage rate	2019	4.4
Crude divorce rate	2019	0.0
Crude birth rate	2019	8.9
Crude mortality rate	2019	7.8
Private households	2019	515
Size of households in persons	2019	1.78
Area		
Total surface area in km²	2016	6.8
Settlement and urban area in %	2004/09	5.6
Change in ha	1979/85-2004/09	4
Agricultural area in %	2004/09	14.6
Change in ha	1979/85-2004/09	-9
Wooded area in %	2004/09	73.9
Unproductive area in %	2004/09	5.9
Economy		
Employed total	2018	230
Primary sector	2018	6
Secondary sector	2018	41
Tertiary sector	2018	183
Business establishments total	2018	X
Primary sector	2018	X
Secondary sector	2018	9
Tertiary sector	2018	49
Construction and housing		
Dwelling vacancy rate	2020	8.71
New housing units per 1000 residents	2018	2.3
Social security		
Social assistance rate	2019	8.98

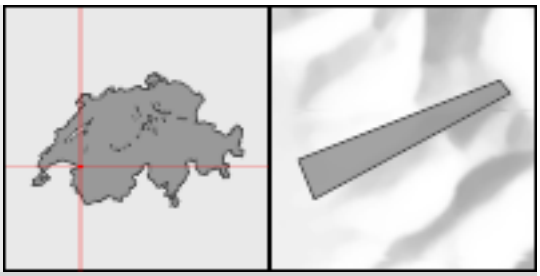

Veytaux

Voter shares of selected parties in % (National Council elections)		
FDP/PLR inclusive LP/PL-BS	2019	35.0
CVP	2019	3.9
SP	2019	14.5
SVP	2019	11.4
EVP/CSP	2019	1.5
GLP	2019	9.0
BDP	2019	0.0
PdA/Sol.	2019	4.8
GPS	2019	17.4
Small right-wing parties	2019	0.6

Vezia

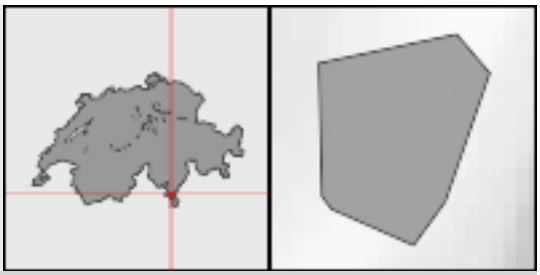

Population		
Residents	2019	1,877
Change in %	2010-2019	-1.6
Population density per km²	2019	1,350.4
Age distribution in %		
0-19 years	2019	19.6
20-64 years	2019	59.2
65 years or over	2019	21.3
Foreign nationals in %	2019	24.0
Components of population change		
Crude marriage rate	2019	3.2
Crude divorce rate	2019	1.1
Crude birth rate	2019	5.8
Crude mortality rate	2019	7.9
Private households	2019	837
Size of households in persons	2019	2.23
Area		
Total surface area in km²	2016	1.4
Settlement and urban area in %	2004/09	60.1
Change in ha	1979/85-2004/09	18
Agricultural area in %	2004/09	16.7
Change in ha	1979/85-2004/09	-9
Wooded area in %	2004/09	23.2
Unproductive area in %	2004/09	0.0
Economy		
Employed total	2018	1,076
Primary sector	2018	10
Secondary sector	2018	175
Tertiary sector	2018	891
Business establishments total	2018	194
Primary sector	2018	X
Secondary sector	2018	25
Tertiary sector	2018	165
Construction and housing		
Dwelling vacancy rate	2020	2.00
New housing units per 1000 residents	2018	0.0
Social security		
Social assistance rate	2019	3.34

Vezia

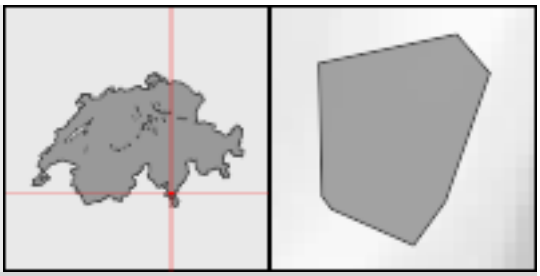

Voter shares of selected parties in % (National Council elections)		
FDP/PLR inclusive LP/PL-BS	2019	27.9
CVP	2019	12.7
SP	2019	10.2
SVP	2019	14.8
EVP/CSP	2019	0.0
GLP	2019	1.5
BDP	2019	0.0
PdA/Sol.	2019	0.3
GPS	2019	10.9
Small right-wing parties	2019	18.3

Vich

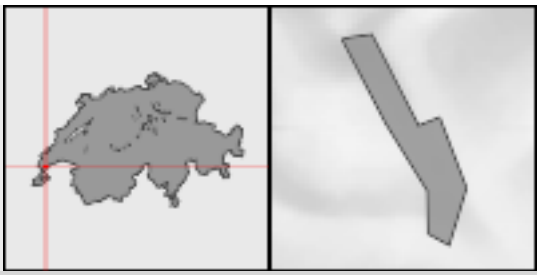

Population		
Residents	2019	1,083
Change in %	2010-2019	40.3
Population density per km²	2019	698.7
Age distribution in %		
0-19 years	2019	23.5
20-64 years	2019	64.5
65 years or over	2019	11.9
Foreign nationals in %	2019	31.8
Components of population change		
Crude marriage rate	2019	5.7
Crude divorce rate	2019	2.8
Crude birth rate	2019	13.2
Crude mortality rate	2019	0.0
Private households	2019	445
Size of households in persons	2019	2.43
Area		
Total surface area in km²	2016	1.6
Settlement and urban area in %	2004/09	27.6
Change in ha	1979/85-2004/09	12
Agricultural area in %	2004/09	42.1
Change in ha	1979/85-2004/09	-11
Wooded area in %	2004/09	30.3
Unproductive area in %	2004/09	0.0
Economy		
Employed total	2018	453
Primary sector	2018	20
Secondary sector	2018	78
Tertiary sector	2018	355
Business establishments total	2018	X
Primary sector	2018	X
Secondary sector	2018	18
Tertiary sector	2018	74
Construction and housing		
Dwelling vacancy rate	2020	9.07
New housing units per 1000 residents	2018	1.0
Social security		
Social assistance rate	2019	1.54

Vich

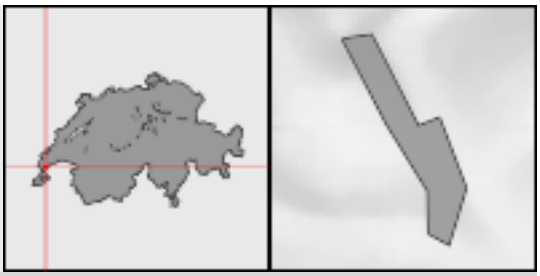

Voter shares of selected parties in % (National Council elections)		
FDP/PLR inclusive LP/PL-BS	2019	21.7
CVP	2019	4.8
SP	2019	19.5
SVP	2019	15.3
EVP/CSP	2019	0.7
GLP	2019	13.9
BDP	2019	0.2
PdA/Sol.	2019	2.7
GPS	2019	16.7
Small right-wing parties	2019	0.4

Vico Morcote

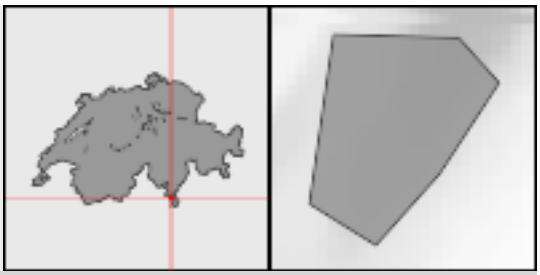

Population		
Residents	2019	431
Change in %	2010-2019	20.7
Population density per km²	2019	218.8
Age distribution in %		
0-19 years	2019	18.8
20-64 years	2019	59.6
65 years or over	2019	21.6
Foreign nationals in %	2019	43.2
Components of population change		
Crude marriage rate	2019	4.8
Crude divorce rate	2019	4.8
Crude birth rate	2019	4.8
Crude mortality rate	2019	2.4
Private households	2019	206
Size of households in persons	2019	2.09
Area		
Total surface area in km²	2016	2.0
Settlement and urban area in %	2004/09	15.4
Change in ha	1979/85-2004/09	6
Agricultural area in %	2004/09	12.8
Change in ha	1979/85-2004/09	-2
Wooded area in %	2004/09	71.8
Unproductive area in %	2004/09	0.0
Economy		
Employed total	2018	X
Primary sector	2018	X
Secondary sector	2018	X
Tertiary sector	2018	124
Business establishments total	2018	X
Primary sector	2018	X
Secondary sector	2018	X
Tertiary sector	2018	28
Construction and housing		
Dwelling vacancy rate	2020	1.04
New housing units per 1000 residents	2018	2.6
Social security		
Social assistance rate	2019	2.22

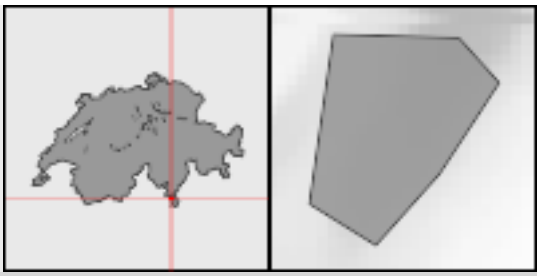

Vico Morcote

Voter shares of selected parties in % (National Council elections)		
FDP/PLR inclusive LP/PL-BS	2019	29.1
CVP	2019	9.6
SP	2019	10.3
SVP	2019	11.4
EVP/CSP	2019	0.0
GLP	2019	2.4
BDP	2019	0.0
PdA/Sol.	2019	0.1
GPS	2019	15.3
Small right-wing parties	2019	17.4

Schweizerische Eidgenossenschaft
Confédération suisse
Confederazione Svizzera
Confederaziun svizra

Eidgenössisches Departement des Innern EDI
Département fédéral de l'intérieur DFI
Bundesamt für Statistik BFS
Office fédéral de la statistique OFS

Villars-Epeney

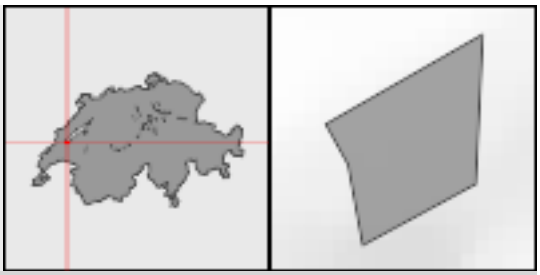

Population		
Residents	2019	101
Change in %	2010-2019	29.5
Population density per km²	2019	117.4
Age distribution in %		
0-19 years	2019	18.8
20-64 years	2019	69.3
65 years or over	2019	11.9
Foreign nationals in %	2019	12.9
Components of population change		
Crude marriage rate	2019	0.0
Crude divorce rate	2019	0.0
Crude birth rate	2019	10.0
Crude mortality rate	2019	10.0
Private households	2019	36
Size of households in persons	2019	2.81
Area		
Total surface area in km²	2016	0.9
Settlement and urban area in %	2004/09	6.9
Change in ha	1979/85-2004/09	2
Agricultural area in %	2004/09	75.9
Change in ha	1979/85-2004/09	-2
Wooded area in %	2004/09	17.2
Unproductive area in %	2004/09	0.0
Economy		
Employed total	2018	X
Primary sector	2018	14
Secondary sector	2018	X
Tertiary sector	2018	14
Business establishments total	2018	X
Primary sector	2018	X
Secondary sector	2018	X
Tertiary sector	2018	5
Construction and housing		
Dwelling vacancy rate	2020	0.00
New housing units per 1000 residents	2018	9.4
Social security		
Social assistance rate	2019	X

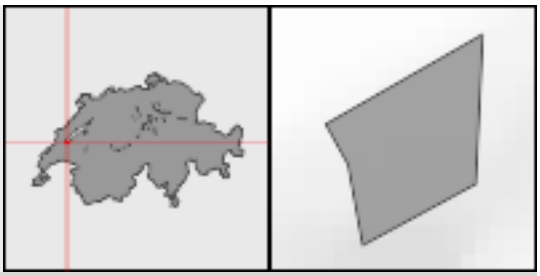

Villars-Epeney

Voter shares of selected parties in % (National Council elections)		
FDP/PLR inclusive LP/PL-BS	2019	6.0
CVP	2019	0.3
SP	2019	10.4
SVP	2019	31.7
EVP/CSP	2019	15.8
GLP	2019	20.0
BDP	2019	2.6
PdA/Sol.	2019	2.9
GPS	2019	10.1
Small right-wing parties	2019	0.0

Schweizerische Eidgenossenschaft
Confédération suisse
Confederazione Svizzera
Confederaziun svizra

Eidgenössisches Departement des Innern EDI
Département fédéral de l'intérieur DFI
Bundesamt für Statistik BFS
Office fédéral de la statistique OFS

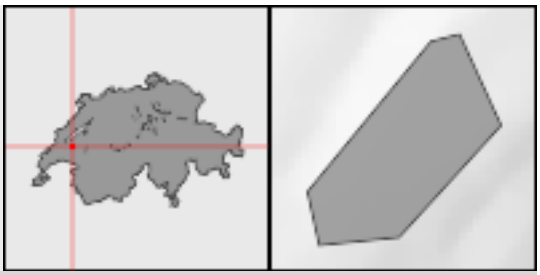

Villars-le-Comte

Population		
Residents	2019	122
Change in %	2010-2019	-18.7
Population density per km²	2019	29.0
Age distribution in %		
0-19 years	2019	18.9
20-64 years	2019	59.0
65 years or over	2019	22.1
Foreign nationals in %	2019	9.0
Components of population change		
Crude marriage rate	2019	0.0
Crude divorce rate	2019	0.0
Crude birth rate	2019	0.0
Crude mortality rate	2019	15.7
Private households	2019	53
Size of households in persons	2019	2.30
Area		
Total surface area in km²	2016	4.2
Settlement and urban area in %	2004/09	4.5
Change in ha	1979/85-2004/09	5
Agricultural area in %	2004/09	70.3
Change in ha	1979/85-2004/09	-6
Wooded area in %	2004/09	25.1
Unproductive area in %	2004/09	0.0
Economy		
Employed total	2018	39
Primary sector	2018	17
Secondary sector	2018	X
Tertiary sector	2018	18
Business establishments total	2018	X
Primary sector	2018	6
Secondary sector	2018	X
Tertiary sector	2018	8
Construction and housing		
Dwelling vacancy rate	2020	0.00
New housing units per 1000 residents	2018	0.0
Social security		
Social assistance rate	2019	X

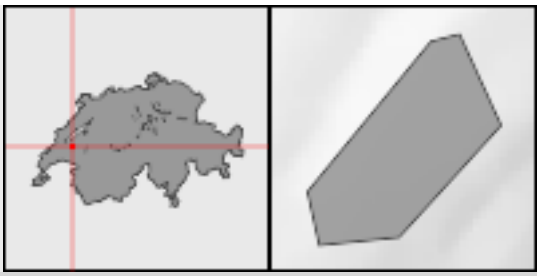

Villars-le-Comte

Voter shares of selected parties in % (National Council elections)		
FDP/PLR inclusive LP/PL-BS	2019	24.6
CVP	2019	2.5
SP	2019	18.8
SVP	2019	33.3
EVP/CSP	2019	3.4
GLP	2019	4.5
BDP	2019	1.0
PdA/Sol.	2019	0.7
GPS	2019	10.3
Small right-wing parties	2019	0.2

Schweizerische Eidgenossenschaft
Confédération suisse
Confederazione Svizzera
Confederaziun svizra

Eidgenössisches Departement des Innern EDI
Département fédéral de l'intérieur DFI
Bundesamt für Statistik BFS
Office fédéral de la statistique OFS

Villars-le-Terroir

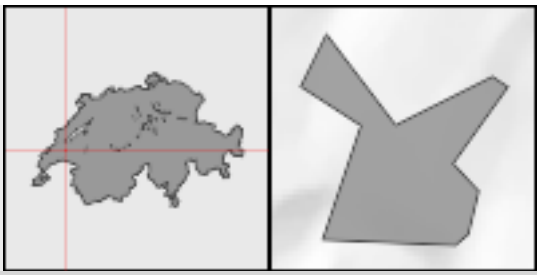

Population		
Residents	2019	1,227
Change in %	2010-2019	56.5
Population density per km²	2019	173.1
Age distribution in %		
0-19 years	2019	25.3
20-64 years	2019	61.2
65 years or over	2019	13.4
Foreign nationals in %	2019	11.9
Components of population change		
Crude marriage rate	2019	4.1
Crude divorce rate	2019	2.5
Crude birth rate	2019	14.8
Crude mortality rate	2019	4.9
Private households	2019	479
Size of households in persons	2019	2.56
Area		
Total surface area in km²	2016	7.1
Settlement and urban area in %	2004/09	8.8
Change in ha	1979/85-2004/09	12
Agricultural area in %	2004/09	76.6
Change in ha	1979/85-2004/09	-13
Wooded area in %	2004/09	14.6
Unproductive area in %	2004/09	0.0
Economy		
Employed total	2018	177
Primary sector	2018	50
Secondary sector	2018	29
Tertiary sector	2018	98
Business establishments total	2018	72
Primary sector	2018	22
Secondary sector	2018	8
Tertiary sector	2018	42
Construction and housing		
Dwelling vacancy rate	2020	3.14
New housing units per 1000 residents	2018	14.8
Social security		
Social assistance rate	2019	1.57

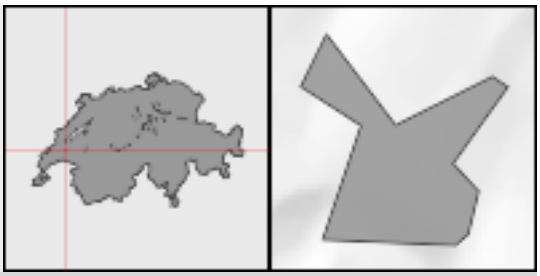

Villars-le-Terroir

Voter shares of selected parties in % (National Council elections)		
FDP/PLR inclusive LP/PL-BS	2019	21.7
CVP	2019	9.2
SP	2019	10.8
SVP	2019	26.7
EVP/CSP	2019	0.8
GLP	2019	8.5
BDP	2019	0.8
PdA/Sol.	2019	1.9
GPS	2019	18.0
Small right-wing parties	2019	0.4

Villars-Sainte-Croix

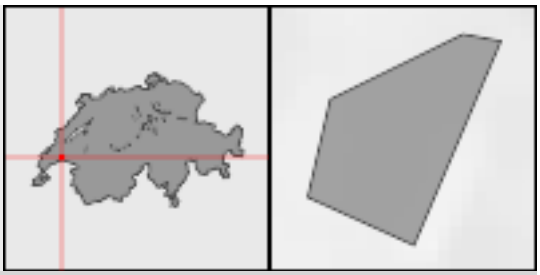

Population		
Residents	2019	970
Change in %	2010-2019	43.5
Population density per km²	2019	587.9
Age distribution in %		
0-19 years	2019	20.4
20-64 years	2019	63.6
65 years or over	2019	16.0
Foreign nationals in %	2019	26.7
Components of population change		
Crude marriage rate	2019	4.1
Crude divorce rate	2019	5.2
Crude birth rate	2019	8.3
Crude mortality rate	2019	5.2
Private households	2019	376
Size of households in persons	2019	2.58
Area		
Total surface area in km²	2016	1.7
Settlement and urban area in %	2004/09	37.6
Change in ha	1979/85-2004/09	17
Agricultural area in %	2004/09	53.3
Change in ha	1979/85-2004/09	-17
Wooded area in %	2004/09	9.1
Unproductive area in %	2004/09	0.0
Economy		
Employed total	2018	1,227
Primary sector	2018	6
Secondary sector	2018	538
Tertiary sector	2018	683
Business establishments total	2018	X
Primary sector	2018	X
Secondary sector	2018	61
Tertiary sector	2018	92
Construction and housing		
Dwelling vacancy rate	2020	2.59
New housing units per 1000 residents	2018	3.2
Social security		
Social assistance rate	2019	1.87

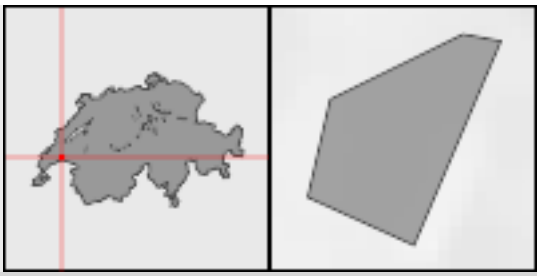

Villars-Sainte-Croix

Voter shares of selected parties in % (National Council elections)		
FDP/PLR inclusive LP/PL-BS	2019	23.7
CVP	2019	0.4
SP	2019	18.6
SVP	2019	29.4
EVP/CSP	2019	0.0
GLP	2019	6.1
BDP	2019	0.2
PdA/Sol.	2019	5.6
GPS	2019	14.0
Small right-wing parties	2019	0.1

Schweizerische Eidgenossenschaft
Confédération suisse
Confederazione Svizzera
Confederaziun svizra

Eidgenössisches Departement des Innern EDI
Département fédéral de l'intérieur DFI
Bundesamt für Statistik BFS
Office fédéral de la statistique OFS

Villars-sous-Yens

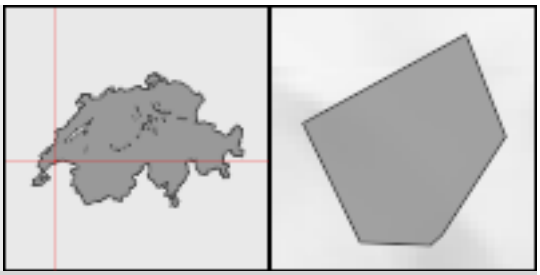

Population		
Residents	2019	603
Change in %	2010-2019	3.8
Population density per km²	2019	198.4
Age distribution in %		
0-19 years	2019	20.7
20-64 years	2019	65.8
65 years or over	2019	13.4
Foreign nationals in %	2019	16.4
Components of population change		
Crude marriage rate	2019	0.0
Crude divorce rate	2019	0.0
Crude birth rate	2019	5.0
Crude mortality rate	2019	3.3
Private households	2019	246
Size of households in persons	2019	2.44
Area		
Total surface area in km²	2016	3.0
Settlement and urban area in %	2004/09	6.5
Change in ha	1979/85-2004/09	7
Agricultural area in %	2004/09	76.9
Change in ha	1979/85-2004/09	-4
Wooded area in %	2004/09	16.6
Unproductive area in %	2004/09	0.0
Economy		
Employed total	2018	112
Primary sector	2018	43
Secondary sector	2018	25
Tertiary sector	2018	44
Business establishments total	2018	X
Primary sector	2018	12
Secondary sector	2018	X
Tertiary sector	2018	27
Construction and housing		
Dwelling vacancy rate	2020	0.00
New housing units per 1000 residents	2018	0.0
Social security		
Social assistance rate	2019	X

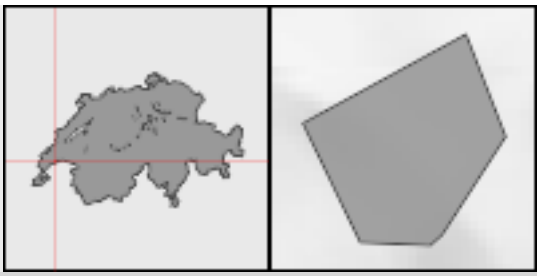

Villars-sous-Yens

Voter shares of selected parties in % (National Council elections)		
FDP/PLR inclusive LP/PL-BS	2019	16.8
CVP	2019	4.0
SP	2019	14.5
SVP	2019	24.0
EVP/CSP	2019	1.4
GLP	2019	11.1
BDP	2019	0.3
PdA/Sol.	2019	3.2
GPS	2019	20.9
Small right-wing parties	2019	1.9

Villars-sur-Glâne

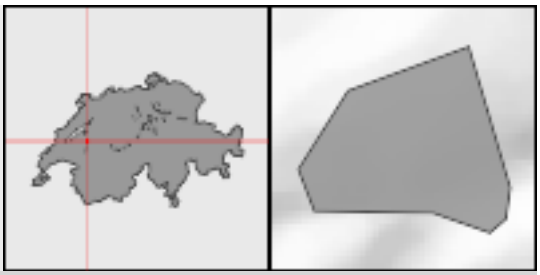

Population		
Residents	2019	12,228
Change in %	2010-2019	7.3
Population density per km²	2019	2,231.4
Age distribution in %		
0-19 years	2019	22.8
20-64 years	2019	60.7
65 years or over	2019	16.5
Foreign nationals in %	2019	32.5
Components of population change		
Crude marriage rate	2019	4.3
Crude divorce rate	2019	1.8
Crude birth rate	2019	13.1
Crude mortality rate	2019	4.9
Private households	2019	5,067
Size of households in persons	2019	2.38
Area		
Total surface area in km²	2016	5.5
Settlement and urban area in %	2004/09	51.7
Change in ha	1979/85-2004/09	86
Agricultural area in %	2004/09	29.4
Change in ha	1979/85-2004/09	-87
Wooded area in %	2004/09	17.4
Unproductive area in %	2004/09	1.5
Economy		
Employed total	2018	9,650
Primary sector	2018	13
Secondary sector	2018	2,294
Tertiary sector	2018	7,343
Business establishments total	2018	679
Primary sector	2018	5
Secondary sector	2018	86
Tertiary sector	2018	588
Construction and housing		
Dwelling vacancy rate	2020	1.25
New housing units per 1000 residents	2018	9.8
Social security		
Social assistance rate	2019	5.03

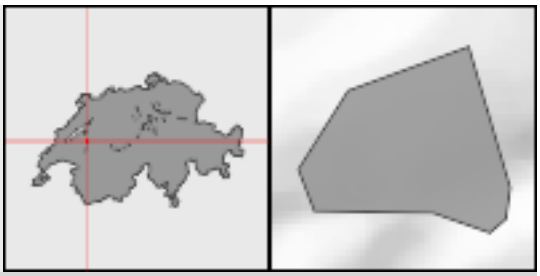

Villars-sur-Glâne

Voter shares of selected parties in % (National Council elections)		
FDP/PLR inclusive LP/PL-BS	2019	14.3
CVP	2019	18.4
SP	2019	25.3
SVP	2019	9.3
EVP/CSP	2019	4.1
GLP	2019	6.5
BDP	2019	0.4
PdA/Sol.	2019	0.0
GPS	2019	18.9
Small right-wing parties	2019	0.4

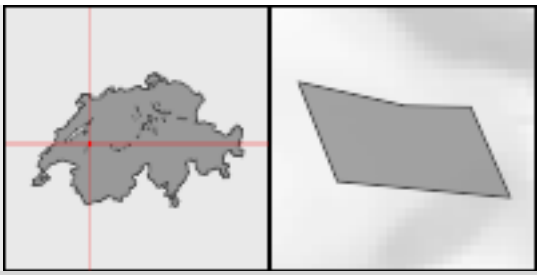

Villarsel-sur-Marly

Population		
Residents	2019	72
Change in %	2010-2019	-17.2
Population density per km²	2019	51.8
Age distribution in %		
0-19 years	2019	15.3
20-64 years	2019	75.0
65 years or over	2019	9.7
Foreign nationals in %	2019	22.2
Components of population change		
Crude marriage rate	2019	25.6
Crude divorce rate	2019	0.0
Crude birth rate	2019	38.5
Crude mortality rate	2019	0.0
Private households	2019	25
Size of households in persons	2019	2.84
Area		
Total surface area in km²	2016	1.4
Settlement and urban area in %	2004/09	4.3
Change in ha	1979/85-2004/09	2
Agricultural area in %	2004/09	75.9
Change in ha	1979/85-2004/09	-2
Wooded area in %	2004/09	17.0
Unproductive area in %	2004/09	2.8
Economy		
Employed total	2018	X
Primary sector	2018	14
Secondary sector	2018	X
Tertiary sector	2018	X
Business establishments total	2018	X
Primary sector	2018	X
Secondary sector	2018	X
Tertiary sector	2018	X
Construction and housing		
Dwelling vacancy rate	2020	5.71
New housing units per 1000 residents	2018	0.0
Social security		
Social assistance rate	2019	X

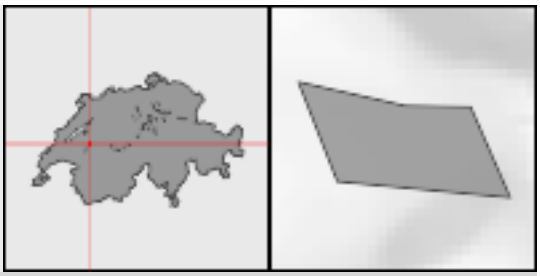

Villarsel-sur-Marly

Voter shares of selected parties in % (National Council elections)		
FDP/PLR inclusive LP/PL-BS	2019	14.0
CVP	2019	21.5
SP	2019	2.5
SVP	2019	31.5
EVP/CSP	2019	0.0
GLP	2019	8.5
BDP	2019	0.0
PdA/Sol.	2019	0.0
GPS	2019	22.0
Small right-wing parties	2019	0.0

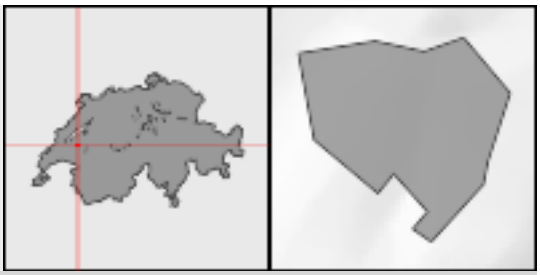

Villarzel

Population		
Residents	2019	451
Change in %	2010-2019	23.9
Population density per km²	2019	58.9
Age distribution in %		
0-19 years	2019	23.1
20-64 years	2019	59.9
65 years or over	2019	17.1
Foreign nationals in %	2019	14.6
Components of population change		
Crude marriage rate	2019	11.1
Crude divorce rate	2019	6.7
Crude birth rate	2019	15.6
Crude mortality rate	2019	8.9
Private households	2019	184
Size of households in persons	2019	2.45
Area		
Total surface area in km²	2016	7.7
Settlement and urban area in %	2004/09	5.7
Change in ha	1979/85-2004/09	0
Agricultural area in %	2004/09	70.4
Change in ha	1979/85-2004/09	-3
Wooded area in %	2004/09	23.9
Unproductive area in %	2004/09	0.0
Economy		
Employed total	2018	104
Primary sector	2018	46
Secondary sector	2018	19
Tertiary sector	2018	39
Business establishments total	2018	39
Primary sector	2018	14
Secondary sector	2018	8
Tertiary sector	2018	17
Construction and housing		
Dwelling vacancy rate	2020	3.20
New housing units per 1000 residents	2018	9.6
Social security		
Social assistance rate	2019	5.38

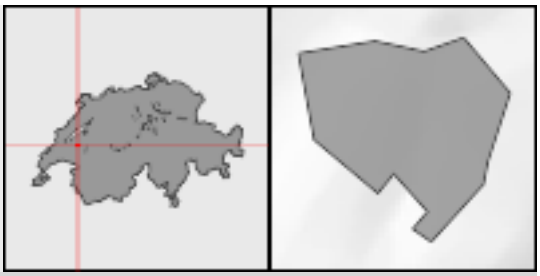

Villarzel

Voter shares of selected parties in % (National Council elections)		
FDP/PLR inclusive LP/PL-BS	2019	24.0
CVP	2019	1.5
SP	2019	15.6
SVP	2019	32.7
EVP/CSP	2019	0.4
GLP	2019	3.0
BDP	2019	0.7
PdA/Sol.	2019	3.9
GPS	2019	16.2
Small right-wing parties	2019	0.0



Villaz

Population		
Residents	2019	2,303
Change in %	2010-2019	23.2
Population density per km²	2019	149.2
Age distribution in %		
0-19 years	2019	25.1
20-64 years	2019	60.1
65 years or over	2019	14.8
Foreign nationals in %	2019	17.0
Components of population change		
Crude marriage rate	2019	4.8
Crude divorce rate	2019	1.7
Crude birth rate	2019	10.9
Crude mortality rate	2019	5.2
Private households	2019	906
Size of households in persons	2019	2.48
Area		
Total surface area in km²	2016	15.4
Settlement and urban area in %	2004/09	8.8
Change in ha	1979/85-2004/09	32
Agricultural area in %	2004/09	70.3
Change in ha	1979/85-2004/09	-31
Wooded area in %	2004/09	20.4
Unproductive area in %	2004/09	0.5
Economy		
Employed total	2018	623
Primary sector	2018	106
Secondary sector	2018	224
Tertiary sector	2018	293
Business establishments total	2018	151
Primary sector	2018	43
Secondary sector	2018	22
Tertiary sector	2018	86
Construction and housing		
Dwelling vacancy rate	2020	1.85
New housing units per 1000 residents	2018	0.9
Social security		
Social assistance rate	2019	2.14



Villaz

Voter shares of selected parties in % (National Council elections)		
FDP/PLR inclusive LP/PL-BS	2019	19.6
CVP	2019	14.2
SP	2019	22.6
SVP	2019	23.0
EVP/CSP	2019	2.4
GLP	2019	4.0
BDP	2019	0.2
PdA/Sol.	2019	0.0
GPS	2019	9.9
Small right-wing parties	2019	2.1

Villeneuve (VD)



Population		
Residents	2019	5,763
Change in %	2010-2019	16.9
Population density per km²	2019	180.2
Age distribution in %		
0-19 years	2019	22.2
20-64 years	2019	61.0
65 years or over	2019	16.8
Foreign nationals in %	2019	40.7
Components of population change		
Crude marriage rate	2019	4.0
Crude divorce rate	2019	1.0
Crude birth rate	2019	11.8
Crude mortality rate	2019	8.8
Private households	2019	2,516
Size of households in persons	2019	2.27
Area		
Total surface area in km²	2016	32.0
Settlement and urban area in %	2004/09	8.2
Change in ha	1979/85-2004/09	51
Agricultural area in %	2004/09	26.7
Change in ha	1979/85-2004/09	-111
Wooded area in %	2004/09	55.0
Unproductive area in %	2004/09	10.1
Economy		
Employed total	2018	2,917
Primary sector	2018	42
Secondary sector	2018	1,034
Tertiary sector	2018	1,841
Business establishments total	2018	395
Primary sector	2018	11
Secondary sector	2018	77
Tertiary sector	2018	307
Construction and housing		
Dwelling vacancy rate	2020	2.74
New housing units per 1000 residents	2018	0.4
Social security		
Social assistance rate	2019	8.63



Villeneuve (VD)

Voter shares of selected parties in % (National Council elections)		
FDP/PLR inclusive LP/PL-BS	2019	28.6
CVP	2019	2.7
SP	2019	21.3
SVP	2019	20.4
EVP/CSP	2019	1.0
GLP	2019	5.2
BDP	2019	0.2
PdA/Sol.	2019	3.8
GPS	2019	14.6
Small right-wing parties	2019	0.6

Schweizerische Eidgenossenschaft
Confédération suisse
Confederazione Svizzera
Confederaziun svizra

Eidgenössisches Departement des Innern EDI
Département fédéral de l'intérieur DFI
Bundesamt für Statistik BFS
Office fédéral de la statistique OFS

Villeret

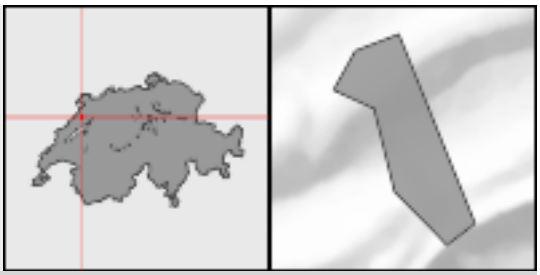

Population		
Residents	2019	924
Change in %	2010-2019	4.2
Population density per km²	2019	56.9
Age distribution in %		
0-19 years	2019	22.5
20-64 years	2019	57.3
65 years or over	2019	20.2
Foreign nationals in %	2019	16.1
Components of population change		
Crude marriage rate	2019	1.1
Crude divorce rate	2019	4.3
Crude birth rate	2019	14.1
Crude mortality rate	2019	5.4
Private households	2019	407
Size of households in persons	2019	2.23
Area		
Total surface area in km²	2016	16.2
Settlement and urban area in %	2004/09	4.1
Change in ha	1979/85-2004/09	9
Agricultural area in %	2004/09	45.3
Change in ha	1979/85-2004/09	-6
Wooded area in %	2004/09	49.9
Unproductive area in %	2004/09	0.8
Economy		
Employed total	2018	1,129
Primary sector	2018	37
Secondary sector	2018	969
Tertiary sector	2018	123
Business establishments total	2018	69
Primary sector	2018	12
Secondary sector	2018	18
Tertiary sector	2018	39
Construction and housing		
Dwelling vacancy rate	2020	1.40
New housing units per 1000 residents	2018	0.0
Social security		
Social assistance rate	2019	4.54

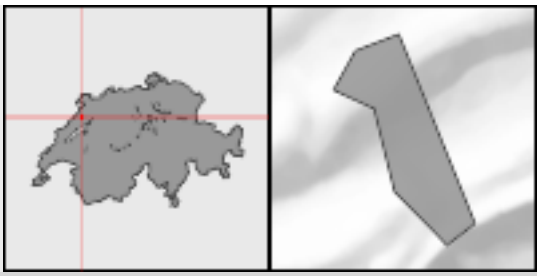

Villeret

Voter shares of selected parties in % (National Council elections)		
FDP/PLR inclusive LP/PL-BS	2019	6.9
CVP	2019	2.4
SP	2019	15.7
SVP	2019	35.2
EVP/CSP	2019	3.6
GLP	2019	6.9
BDP	2019	2.5
PdA/Sol.	2019	1.2
GPS	2019	20.6
Small right-wing parties	2019	2.7

Schweizerische Eidgenossenschaft
Confédération suisse
Confederazione Svizzera
Confederaziun svizra

Eidgenössisches Departement des Innern EDI
Département fédéral de l'intérieur DFI
Bundesamt für Statistik BFS
Office fédéral de la statistique OFS

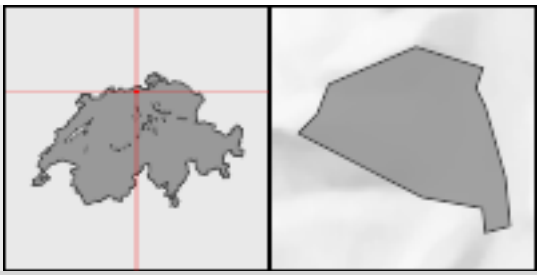

Villigen

Population		
Residents	2019	2,148
Change in %	2010-2019	8.0
Population density per km²	2019	191.6
Age distribution in %		
0-19 years	2019	18.2
20-64 years	2019	63.6
65 years or over	2019	18.1
Foreign nationals in %	2019	27.7
Components of population change		
Crude marriage rate	2019	3.7
Crude divorce rate	2019	2.3
Crude birth rate	2019	8.0
Crude mortality rate	2019	9.4
Private households	2019	936
Size of households in persons	2019	2.27
Area		
Total surface area in km²	2016	11.2
Settlement and urban area in %	2004/09	13.5
Change in ha	1979/85-2004/09	43
Agricultural area in %	2004/09	34.6
Change in ha	1979/85-2004/09	-17
Wooded area in %	2004/09	49.2
Unproductive area in %	2004/09	2.8
Economy		
Employed total	2018	1,599
Primary sector	2018	54
Secondary sector	2018	160
Tertiary sector	2018	1,385
Business establishments total	2018	114
Primary sector	2018	15
Secondary sector	2018	17
Tertiary sector	2018	82
Construction and housing		
Dwelling vacancy rate	2020	2.46
New housing units per 1000 residents	2018	7.2
Social security		
Social assistance rate	2019	0.75

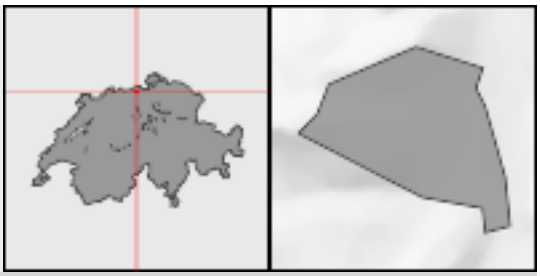

Villigen

Voter shares of selected parties in % (National Council elections)		
FDP/PLR inclusive LP/PL-BS	2019	13.3
CVP	2019	8.5
SP	2019	11.3
SVP	2019	38.5
EVP/CSP	2019	3.3
GLP	2019	7.7
BDP	2019	5.1
PdA/Sol.	2019	0.0
GPS	2019	9.4
Small right-wing parties	2019	0.5

Schweizerische Eidgenossenschaft
Confédération suisse
Confederazione Svizzera
Confederaziun svizra

Eidgenössisches Departement des Innern EDI
Département fédéral de l'intérieur DFI
Bundesamt für Statistik BFS
Office fédéral de la statistique OFS

Villmergen

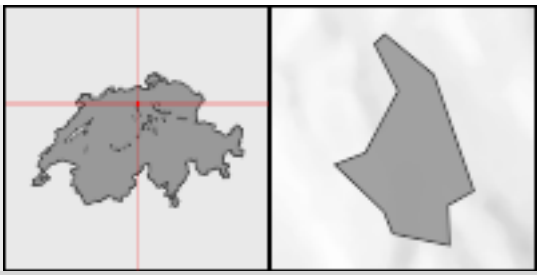

Population		
Residents	2019	7,472
Change in %	2010-2019	25.3
Population density per km²	2019	625.8
Age distribution in %		
0-19 years	2019	22.1
20-64 years	2019	63.3
65 years or over	2019	14.6
Foreign nationals in %	2019	32.4
Components of population change		
Crude marriage rate	2019	4.6
Crude divorce rate	2019	2.4
Crude birth rate	2019	13.1
Crude mortality rate	2019	5.7
Private households	2019	3,125
Size of households in persons	2019	2.36
Area		
Total surface area in km²	2016	11.9
Settlement and urban area in %	2004/09	22.0
Change in ha	1979/85-2004/09	52
Agricultural area in %	2004/09	42.9
Change in ha	1979/85-2004/09	-53
Wooded area in %	2004/09	34.6
Unproductive area in %	2004/09	0.4
Economy		
Employed total	2018	3,868
Primary sector	2018	76
Secondary sector	2018	1,693
Tertiary sector	2018	2,099
Business establishments total	2018	477
Primary sector	2018	27
Secondary sector	2018	115
Tertiary sector	2018	335
Construction and housing		
Dwelling vacancy rate	2020	4.60
New housing units per 1000 residents	2018	2.7
Social security		
Social assistance rate	2019	2.59

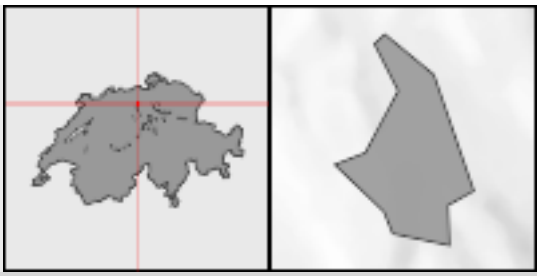

Villmergen

Voter shares of selected parties in % (National Council elections)		
FDP/PLR inclusive LP/PL-BS	2019	13.6
CVP	2019	12.0
SP	2019	12.1
SVP	2019	41.7
EVP/CSP	2019	2.6
GLP	2019	5.6
BDP	2019	3.2
PdA/Sol.	2019	0.0
GPS	2019	5.6
Small right-wing parties	2019	0.6

Schweizerische Eidgenossenschaft
Confédération suisse
Confederazione Svizzera
Confederaziun svizra

Eidgenössisches Departement des Innern EDI
Département fédéral de l'intérieur DFI
Bundesamt für Statistik BFS
Office fédéral de la statistique OFS

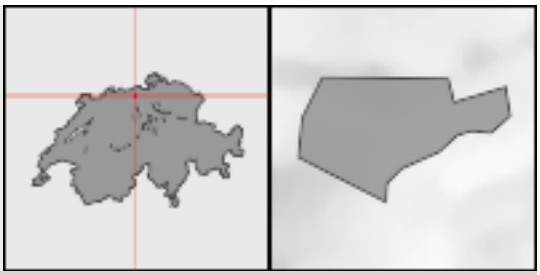

Villnachern

Population		
Residents	2019	1,653
Change in %	2010-2019	10.3
Population density per km²	2019	287.5
Age distribution in %		
0-19 years	2019	22.5
20-64 years	2019	57.0
65 years or over	2019	20.4
Foreign nationals in %	2019	16.3
Components of population change		
Crude marriage rate	2019	7.3
Crude divorce rate	2019	2.4
Crude birth rate	2019	9.7
Crude mortality rate	2019	4.9
Private households	2019	664
Size of households in persons	2019	2.45
Area		
Total surface area in km²	2016	5.8
Settlement and urban area in %	2004/09	12.7
Change in ha	1979/85-2004/09	17
Agricultural area in %	2004/09	29.4
Change in ha	1979/85-2004/09	-21
Wooded area in %	2004/09	50.2
Unproductive area in %	2004/09	7.7
Economy		
Employed total	2018	273
Primary sector	2018	34
Secondary sector	2018	106
Tertiary sector	2018	133
Business establishments total	2018	84
Primary sector	2018	12
Secondary sector	2018	12
Tertiary sector	2018	60
Construction and housing		
Dwelling vacancy rate	2020	1.09
New housing units per 1000 residents	2018	0.6
Social security		
Social assistance rate	2019	1.35

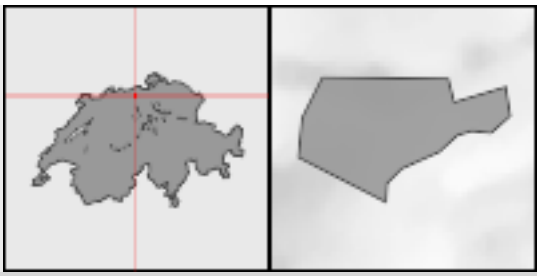

Villnachern

Voter shares of selected parties in % (National Council elections)		
FDP/PLR inclusive LP/PL-BS	2019	15.7
CVP	2019	8.2
SP	2019	12.2
SVP	2019	33.0
EVP/CSP	2019	5.1
GLP	2019	6.2
BDP	2019	5.1
PdA/Sol.	2019	0.0
GPS	2019	9.9
Small right-wing parties	2019	1.5

Schweizerische Eidgenossenschaft
Confédération suisse
Confederazione Svizzera
Confederaziun svizra

Eidgenössisches Departement des Innern EDI
Département fédéral de l'intérieur DFI
Bundesamt für Statistik BFS
Office fédéral de la statistique OFS

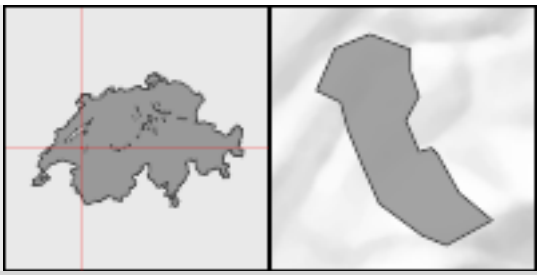

Villorsonnens

Population		
Residents	2019	1,498
Change in %	2010-2019	18.9
Population density per km²	2019	96.8
Age distribution in %		
0-19 years	2019	25.0
20-64 years	2019	60.9
65 years or over	2019	14.2
Foreign nationals in %	2019	9.4
Components of population change		
Crude marriage rate	2019	5.4
Crude divorce rate	2019	1.4
Crude birth rate	2019	10.9
Crude mortality rate	2019	6.8
Private households	2019	578
Size of households in persons	2019	2.53
Area		
Total surface area in km²	2016	15.5
Settlement and urban area in %	2004/09	5.6
Change in ha	1979/85-2004/09	18
Agricultural area in %	2004/09	65.3
Change in ha	1979/85-2004/09	-22
Wooded area in %	2004/09	28.8
Unproductive area in %	2004/09	0.3
Economy		
Employed total	2018	370
Primary sector	2018	121
Secondary sector	2018	148
Tertiary sector	2018	101
Business establishments total	2018	98
Primary sector	2018	44
Secondary sector	2018	17
Tertiary sector	2018	37
Construction and housing		
Dwelling vacancy rate	2020	1.72
New housing units per 1000 residents	2018	20.2
Social security		
Social assistance rate	2019	1.39

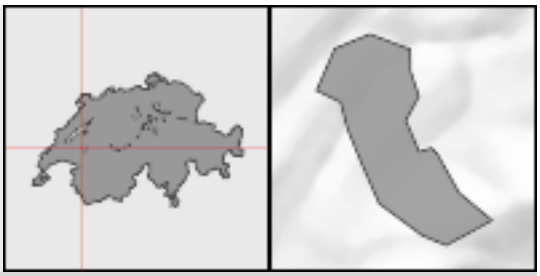

Villorsonnens

Voter shares of selected parties in % (National Council elections)		
FDP/PLR inclusive LP/PL-BS	2019	18.2
CVP	2019	14.2
SP	2019	16.0
SVP	2019	32.1
EVP/CSP	2019	2.0
GLP	2019	4.1
BDP	2019	0.7
PdA/Sol.	2019	0.0
GPS	2019	10.0
Small right-wing parties	2019	1.5

Schweizerische Eidgenossenschaft
Confédération suisse
Confederazione Svizzera
Confederaziun svizra

Eidgenössisches Departement des Innern EDI
Département fédéral de l'intérieur DFI
Bundesamt für Statistik BFS
Office fédéral de la statistique OFS

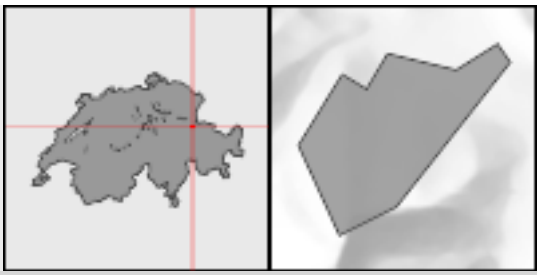

Vilters-Wangs

Population		
Residents	2019	4,884
Change in %	2010-2019	12.8
Population density per km²	2019	149.3
Age distribution in %		
0-19 years	2019	23.1
20-64 years	2019	58.4
65 years or over	2019	18.5
Foreign nationals in %	2019	15.5
Components of population change		
Crude marriage rate	2019	4.7
Crude divorce rate	2019	1.2
Crude birth rate	2019	10.3
Crude mortality rate	2019	7.4
Private households	2019	1,977
Size of households in persons	2019	2.42
Area		
Total surface area in km²	2016	32.7
Settlement and urban area in %	2004/09	6.0
Change in ha	1979/85-2004/09	44
Agricultural area in %	2004/09	44.8
Change in ha	1979/85-2004/09	-86
Wooded area in %	2004/09	33.7
Unproductive area in %	2004/09	15.5
Economy		
Employed total	2018	1,662
Primary sector	2018	100
Secondary sector	2018	497
Tertiary sector	2018	1,065
Business establishments total	2018	291
Primary sector	2018	39
Secondary sector	2018	65
Tertiary sector	2018	187
Construction and housing		
Dwelling vacancy rate	2020	2.09
New housing units per 1000 residents	2018	1.9
Social security		
Social assistance rate	2019	0.64

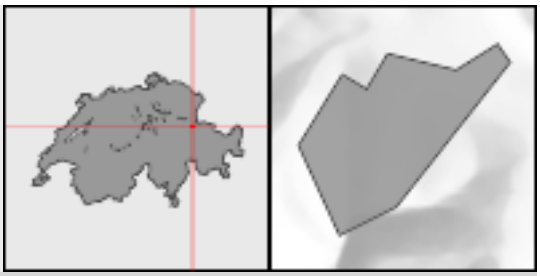

Vilters-Wangs

Voter shares of selected parties in % (National Council elections)		
FDP/PLR inclusive LP/PL-BS	2019	15.0
CVP	2019	21.9
SP	2019	8.7
SVP	2019	35.1
EVP/CSP	2019	0.6
GLP	2019	9.5
BDP	2019	0.8
PdA/Sol.	2019	0.0
GPS	2019	6.6
Small right-wing parties	2019	0.7

Vinelz

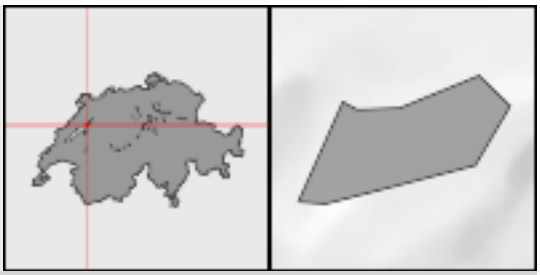

Population		
Residents	2019	877
Change in %	2010-2019	7.7
Population density per km²	2019	192.3
Age distribution in %		
0-19 years	2019	19.3
20-64 years	2019	56.3
65 years or over	2019	24.4
Foreign nationals in %	2019	9.6
Components of population change		
Crude marriage rate	2019	2.3
Crude divorce rate	2019	3.4
Crude birth rate	2019	6.9
Crude mortality rate	2019	9.2
Private households	2019	394
Size of households in persons	2019	2.21
Area		
Total surface area in km²	2016	4.6
Settlement and urban area in %	2004/09	13.9
Change in ha	1979/85-2004/09	9
Agricultural area in %	2004/09	51.1
Change in ha	1979/85-2004/09	-7
Wooded area in %	2004/09	34.8
Unproductive area in %	2004/09	0.2
Economy		
Employed total	2018	191
Primary sector	2018	43
Secondary sector	2018	48
Tertiary sector	2018	100
Business establishments total	2018	71
Primary sector	2018	11
Secondary sector	2018	14
Tertiary sector	2018	46
Construction and housing		
Dwelling vacancy rate	2020	1.50
New housing units per 1000 residents	2018	7.0
Social security		
Social assistance rate	2019	X

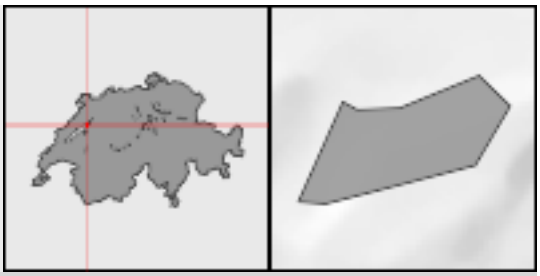

Vinelz

Voter shares of selected parties in % (National Council elections)		
FDP/PLR inclusive LP/PL-BS	2019	8.9
CVP	2019	0.9
SP	2019	12.7
SVP	2019	30.7
EVP/CSP	2019	2.4
GLP	2019	9.4
BDP	2019	13.3
PdA/Sol.	2019	0.5
GPS	2019	15.7
Small right-wing parties	2019	2.1

Vinzel

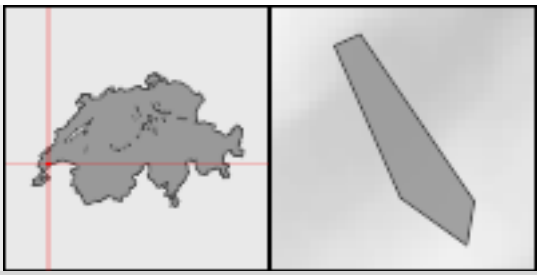

Population		
Residents	2019	355
Change in %	2010-2019	3.5
Population density per km²	2019	322.7
Age distribution in %		
0-19 years	2019	20.8
20-64 years	2019	64.8
65 years or over	2019	14.4
Foreign nationals in %	2019	22.3
Components of population change		
Crude marriage rate	2019	2.8
Crude divorce rate	2019	2.8
Crude birth rate	2019	5.6
Crude mortality rate	2019	8.4
Private households	2019	144
Size of households in persons	2019	2.47
Area		
Total surface area in km²	2016	1.1
Settlement and urban area in %	2004/09	12.8
Change in ha	1979/85-2004/09	5
Agricultural area in %	2004/09	68.8
Change in ha	1979/85-2004/09	-5
Wooded area in %	2004/09	18.3
Unproductive area in %	2004/09	0.0
Economy		
Employed total	2018	105
Primary sector	2018	32
Secondary sector	2018	10
Tertiary sector	2018	63
Business establishments total	2018	32
Primary sector	2018	7
Secondary sector	2018	X
Tertiary sector	2018	21
Construction and housing		
Dwelling vacancy rate	2020	1.83
New housing units per 1000 residents	2018	0.0
Social security		
Social assistance rate	2019	X

Vinzel

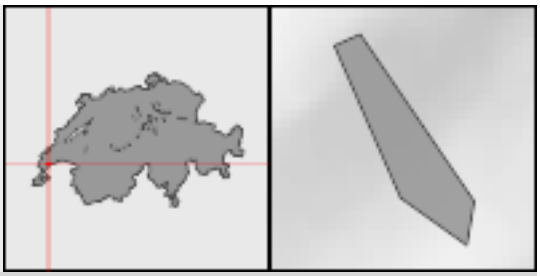

Voter shares of selected parties in % (National Council elections)		
FDP/PLR inclusive LP/PL-BS	2019	23.4
CVP	2019	3.9
SP	2019	19.7
SVP	2019	18.4
EVP/CSP	2019	1.7
GLP	2019	6.0
BDP	2019	0.2
PdA/Sol.	2019	4.0
GPS	2019	19.7
Small right-wing parties	2019	0.4

Vionnaz

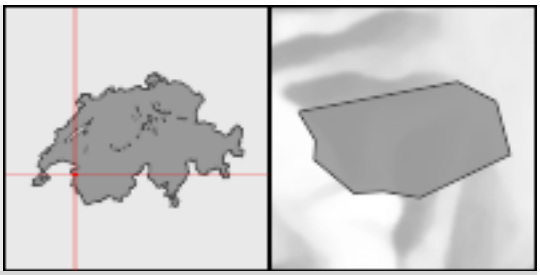

Population		
Residents	2019	2,732
Change in %	2010-2019	23.2
Population density per km²	2019	130.4
Age distribution in %		
0-19 years	2019	21.0
20-64 years	2019	60.9
65 years or over	2019	18.1
Foreign nationals in %	2019	19.3
Components of population change		
Crude marriage rate	2019	4.0
Crude divorce rate	2019	3.3
Crude birth rate	2019	12.8
Crude mortality rate	2019	8.4
Private households	2019	1,209
Size of households in persons	2019	2.24
Area		
Total surface area in km²	2016	21.0
Settlement and urban area in %	2004/09	7.0
Change in ha	1979/85-2004/09	39
Agricultural area in %	2004/09	30.2
Change in ha	1979/85-2004/09	-63
Wooded area in %	2004/09	54.7
Unproductive area in %	2004/09	8.1
Economy		
Employed total	2018	983
Primary sector	2018	46
Secondary sector	2018	519
Tertiary sector	2018	418
Business establishments total	2018	161
Primary sector	2018	12
Secondary sector	2018	32
Tertiary sector	2018	117
Construction and housing		
Dwelling vacancy rate	2020	0.67
New housing units per 1000 residents	2018	11.0
Social security		
Social assistance rate	2019	1.36

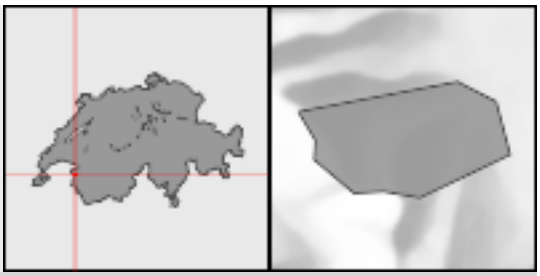

Vionnaz

Voter shares of selected parties in % (National Council elections)		
FDP/PLR inclusive LP/PL-BS	2019	24.1
CVP	2019	24.0
SP	2019	13.8
SVP	2019	21.7
EVP/CSP	2019	0.8
GLP	2019	0.6
BDP	2019	0.0
PdA/Sol.	2019	0.0
GPS	2019	13.6
Small right-wing parties	2019	0.0

Visp



Population		
Residents	2019	7,978
Change in %	2010-2019	13.7
Population density per km²	2019	604.4
Age distribution in %		
0-19 years	2019	18.5
20-64 years	2019	62.8
65 years or over	2019	18.8
Foreign nationals in %	2019	23.6
Components of population change		
Crude marriage rate	2019	4.9
Crude divorce rate	2019	1.4
Crude birth rate	2019	9.0
Crude mortality rate	2019	7.3
Private households	2019	3,570
Size of households in persons	2019	2.20
Area		
Total surface area in km²	2016	13.2
Settlement and urban area in %	2004/09	22.6
Change in ha	1979/85-2004/09	65
Agricultural area in %	2004/09	15.0
Change in ha	1979/85-2004/09	-53
Wooded area in %	2004/09	59.1
Unproductive area in %	2004/09	3.3
Economy		
Employed total	2018	9,888
Primary sector	2018	71
Secondary sector	2018	4,332
Tertiary sector	2018	5,485
Business establishments total	2018	771
Primary sector	2018	19
Secondary sector	2018	105
Tertiary sector	2018	647
Construction and housing		
Dwelling vacancy rate	2020	1.20
New housing units per 1000 residents	2018	11.9
Social security		
Social assistance rate	2019	2.31

Visp



Voter shares of selected parties in % (National Council elections)		
FDP/PLR inclusive LP/PL-BS	2019	3.3
CVP	2019	51.8
SP	2019	8.7
SVP	2019	29.0
EVP/CSP	2019	0.1
GLP	2019	1.9
BDP	2019	0.0
PdA/Sol.	2019	0.0
GPS	2019	5.1
Small right-wing parties	2019	0.0

Visperterminen



Population		
Residents	2019	1,337
Change in %	2010-2019	-2.6
Population density per km²	2019	25.9
Age distribution in %		
0-19 years	2019	18.6
20-64 years	2019	55.0
65 years or over	2019	26.3
Foreign nationals in %	2019	4.9
Components of population change		
Crude marriage rate	2019	3.0
Crude divorce rate	2019	0.0
Crude birth rate	2019	11.9
Crude mortality rate	2019	8.2
Private households	2019	571
Size of households in persons	2019	2.34
Area		
Total surface area in km²	2016	51.6
Settlement and urban area in %	2004/09	1.9
Change in ha	1979/85-2004/09	22
Agricultural area in %	2004/09	27.4
Change in ha	1979/85-2004/09	-253
Wooded area in %	2004/09	34.9
Unproductive area in %	2004/09	35.8
Economy		
Employed total	2018	539
Primary sector	2018	143
Secondary sector	2018	248
Tertiary sector	2018	148
Business establishments total	2018	97
Primary sector	2018	39
Secondary sector	2018	11
Tertiary sector	2018	47
Construction and housing		
Dwelling vacancy rate	2020	0.19
New housing units per 1000 residents	2018	3.7
Social security		
Social assistance rate	2019	X



Visperterminen

Voter shares of selected parties in % (National Council elections)		
FDP/PLR inclusive LP/PL-BS	2019	0.6
CVP	2019	58.7
SP	2019	15.7
SVP	2019	18.3
EVP/CSP	2019	0.1
GLP	2019	1.4
BDP	2019	0.0
PdA/Sol.	2019	0.0
GPS	2019	5.3
Small right-wing parties	2019	0.0

Vitznau

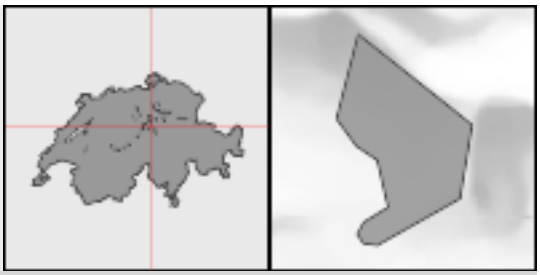

Population		
Residents	2019	1,402
Change in %	2010-2019	12.3
Population density per km²	2019	157.2
Age distribution in %		
0-19 years	2019	15.0
20-64 years	2019	61.7
65 years or over	2019	23.3
Foreign nationals in %	2019	27.0
Components of population change		
Crude marriage rate	2019	2.2
Crude divorce rate	2019	0.7
Crude birth rate	2019	5.8
Crude mortality rate	2019	11.5
Private households	2019	672
Size of households in persons	2019	2.06
Area		
Total surface area in km²	2016	8.9
Settlement and urban area in %	2004/09	7.5
Change in ha	1979/85-2004/09	4
Agricultural area in %	2004/09	33.7
Change in ha	1979/85-2004/09	-3
Wooded area in %	2004/09	54.2
Unproductive area in %	2004/09	4.6
Economy		
Employed total	2018	654
Primary sector	2018	56
Secondary sector	2018	24
Tertiary sector	2018	574
Business establishments total	2018	130
Primary sector	2018	21
Secondary sector	2018	12
Tertiary sector	2018	97
Construction and housing		
Dwelling vacancy rate	2020	1.46
New housing units per 1000 residents	2018	5.1
Social security		
Social assistance rate	2019	X

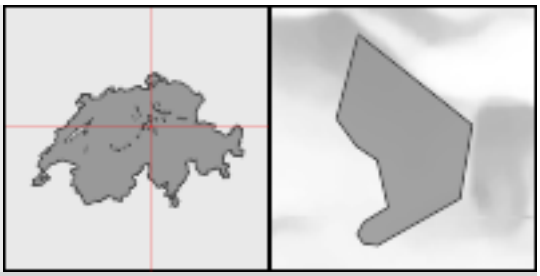

Vitznau

Voter shares of selected parties in % (National Council elections)		
FDP/PLR inclusive LP/PL-BS	2019	23.1
CVP	2019	19.5
SP	2019	10.9
SVP	2019	28.7
EVP/CSP	2019	1.3
GLP	2019	5.6
BDP	2019	0.0
PdA/Sol.	2019	0.0
GPS	2019	9.9
Small right-wing parties	2019	0.0

Volken

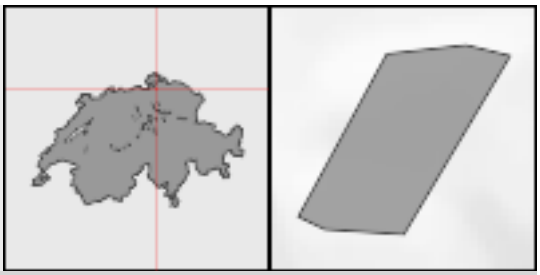

Population		
Residents	2019	380
Change in %	2010-2019	22.6
Population density per km²	2019	118.8
Age distribution in %		
0-19 years	2019	27.6
20-64 years	2019	61.1
65 years or over	2019	11.3
Foreign nationals in %	2019	9.5
Components of population change		
Crude marriage rate	2019	0.0
Crude divorce rate	2019	2.7
Crude birth rate	2019	8.1
Crude mortality rate	2019	5.4
Private households	2019	155
Size of households in persons	2019	2.43
Area		
Total surface area in km²	2016	3.2
Settlement and urban area in %	2004/09	6.1
Change in ha	1979/85-2004/09	3
Agricultural area in %	2004/09	64.6
Change in ha	1979/85-2004/09	-3
Wooded area in %	2004/09	29.3
Unproductive area in %	2004/09	0.0
Economy		
Employed total	2018	103
Primary sector	2018	27
Secondary sector	2018	13
Tertiary sector	2018	63
Business establishments total	2018	31
Primary sector	2018	11
Secondary sector	2018	5
Tertiary sector	2018	15
Construction and housing		
Dwelling vacancy rate	2020	0.62
New housing units per 1000 residents	2018	26.3
Social security		
Social assistance rate	2019	X

Volken



Voter shares of selected parties in % (National Council elections)		
FDP/PLR inclusive LP/PL-BS	2019	11.9
CVP	2019	0.8
SP	2019	5.8
SVP	2019	50.0
EVP/CSP	2019	7.5
GLP	2019	11.2
BDP	2019	0.3
PdA/Sol.	2019	0.0
GPS	2019	8.5
Small right-wing parties	2019	2.6

Schweizerische Eidgenossenschaft
Confédération suisse
Confederazione Svizzera
Confederaziun svizra

Eidgenössisches Departement des Innern EDI
Département fédéral de l'intérieur DFI
Bundesamt für Statistik BFS
Office fédéral de la statistique OFS

Volketswil

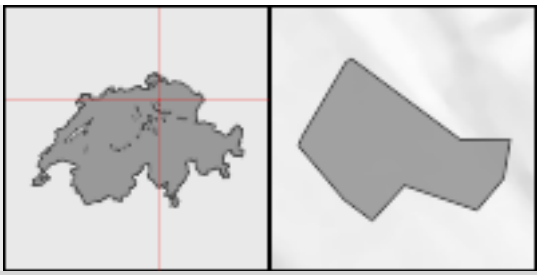

Population		
Residents	2019	18,640
Change in %	2010-2019	6.8
Population density per km²	2019	1,327.6
Age distribution in %		
0-19 years	2019	21.9
20-64 years	2019	61.8
65 years or over	2019	16.3
Foreign nationals in %	2019	24.6
Components of population change		
Crude marriage rate	2019	4.8
Crude divorce rate	2019	2.3
Crude birth rate	2019	9.5
Crude mortality rate	2019	5.8
Private households	2019	7,719
Size of households in persons	2019	2.39
Area		
Total surface area in km²	2016	14.0
Settlement and urban area in %	2004/09	37.0
Change in ha	1979/85-2004/09	119
Agricultural area in %	2004/09	37.5
Change in ha	1979/85-2004/09	-126
Wooded area in %	2004/09	24.0
Unproductive area in %	2004/09	1.5
Economy		
Employed total	2018	11,193
Primary sector	2018	63
Secondary sector	2018	3,360
Tertiary sector	2018	7,770
Business establishments total	2018	1,241
Primary sector	2018	27
Secondary sector	2018	247
Tertiary sector	2018	967
Construction and housing		
Dwelling vacancy rate	2020	0.74
New housing units per 1000 residents	2018	1.8
Social security		
Social assistance rate	2019	2.21

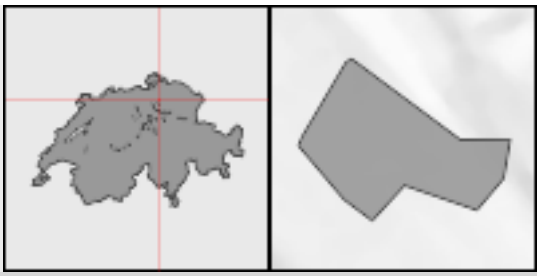

Volketswil

Voter shares of selected parties in % (National Council elections)		
FDP/PLR inclusive LP/PL-BS	2019	11.1
CVP	2019	5.7
SP	2019	10.6
SVP	2019	42.4
EVP/CSP	2019	1.8
GLP	2019	12.5
BDP	2019	5.5
PdA/Sol.	2019	0.1
GPS	2019	7.5
Small right-wing parties	2019	1.6

Vordemwald

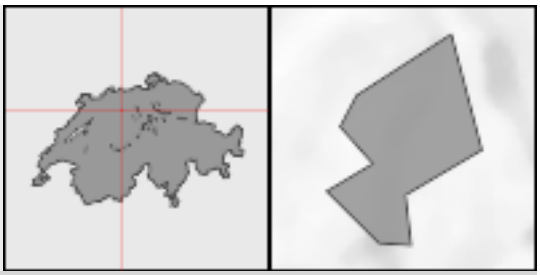

Population		
Residents	2019	1,977
Change in %	2010-2019	16.0
Population density per km²	2019	195.0
Age distribution in %		
0-19 years	2019	20.2
20-64 years	2019	58.6
65 years or over	2019	21.2
Foreign nationals in %	2019	7.5
Components of population change		
Crude marriage rate	2019	5.6
Crude divorce rate	2019	1.5
Crude birth rate	2019	5.1
Crude mortality rate	2019	5.6
Private households	2019	828
Size of households in persons	2019	2.35
Area		
Total surface area in km²	2016	10.1
Settlement and urban area in %	2004/09	7.1
Change in ha	1979/85-2004/09	14
Agricultural area in %	2004/09	34.9
Change in ha	1979/85-2004/09	-16
Wooded area in %	2004/09	57.8
Unproductive area in %	2004/09	0.2
Economy		
Employed total	2018	619
Primary sector	2018	48
Secondary sector	2018	221
Tertiary sector	2018	350
Business establishments total	2018	117
Primary sector	2018	20
Secondary sector	2018	24
Tertiary sector	2018	73
Construction and housing		
Dwelling vacancy rate	2020	1.75
New housing units per 1000 residents	2018	11.3
Social security		
Social assistance rate	2019	0.41

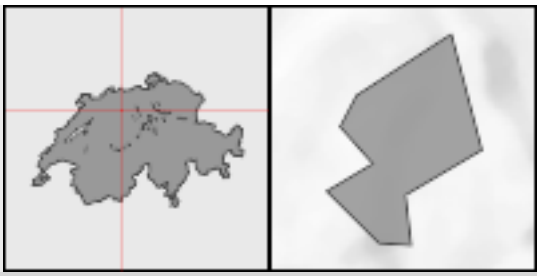

Vordemwald

Voter shares of selected parties in % (National Council elections)		
FDP/PLR inclusive LP/PL-BS	2019	11.5
CVP	2019	4.2
SP	2019	13.9
SVP	2019	39.0
EVP/CSP	2019	6.9
GLP	2019	6.4
BDP	2019	2.7
PdA/Sol.	2019	0.0
GPS	2019	12.2
Small right-wing parties	2019	1.8

Vorderthal

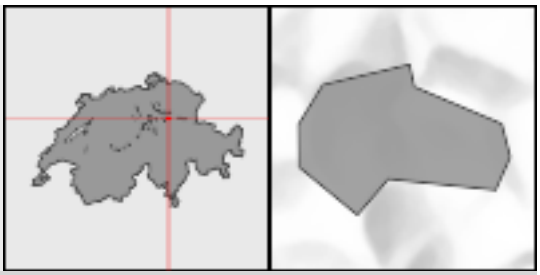

Population		
Residents	2019	992
Change in %	2010-2019	-3.2
Population density per km²	2019	35.5
Age distribution in %		
0-19 years	2019	16.4
20-64 years	2019	64.4
65 years or over	2019	19.2
Foreign nationals in %	2019	9.2
Components of population change		
Crude marriage rate	2019	6.0
Crude divorce rate	2019	4.0
Crude birth rate	2019	12.0
Crude mortality rate	2019	7.0
Private households	2019	450
Size of households in persons	2019	2.19
Area		
Total surface area in km²	2016	28.0
Settlement and urban area in %	2004/09	2.1
Change in ha	1979/85-2004/09	13
Agricultural area in %	2004/09	35.8
Change in ha	1979/85-2004/09	-2
Wooded area in %	2004/09	59.1
Unproductive area in %	2004/09	2.9
Economy		
Employed total	2018	257
Primary sector	2018	99
Secondary sector	2018	78
Tertiary sector	2018	80
Business establishments total	2018	91
Primary sector	2018	44
Secondary sector	2018	17
Tertiary sector	2018	30
Construction and housing		
Dwelling vacancy rate	2020	3.71
New housing units per 1000 residents	2018	2.9
Social security		
Social assistance rate	2019	X

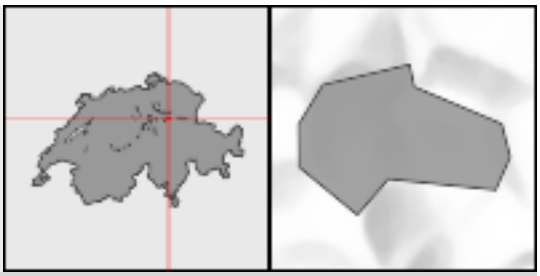

Vorderthal

Voter shares of selected parties in % (National Council elections)		
FDP/PLR inclusive LP/PL-BS	2019	15.7
CVP	2019	10.3
SP	2019	6.0
SVP	2019	65.9
EVP/CSP	2019	0.7
GLP	2019	0.6
BDP	2019	0.0
PdA/Sol.	2019	0.0
GPS	2019	0.8
Small right-wing parties	2019	0.0

Vouvry

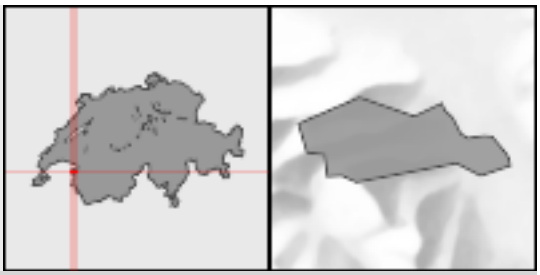

Population		
Residents	2019	4,257
Change in %	2010-2019	18.3
Population density per km²	2019	127.0
Age distribution in %		
0-19 years	2019	23.6
20-64 years	2019	59.9
65 years or over	2019	16.5
Foreign nationals in %	2019	27.7
Components of population change		
Crude marriage rate	2019	3.8
Crude divorce rate	2019	1.9
Crude birth rate	2019	9.0
Crude mortality rate	2019	6.6
Private households	2019	1,747
Size of households in persons	2019	2.41
Area		
Total surface area in km²	2016	33.5
Settlement and urban area in %	2004/09	5.9
Change in ha	1979/85-2004/09	43
Agricultural area in %	2004/09	36.2
Change in ha	1979/85-2004/09	-71
Wooded area in %	2004/09	38.4
Unproductive area in %	2004/09	19.5
Economy		
Employed total	2018	1,619
Primary sector	2018	57
Secondary sector	2018	803
Tertiary sector	2018	759
Business establishments total	2018	257
Primary sector	2018	18
Secondary sector	2018	70
Tertiary sector	2018	169
Construction and housing		
Dwelling vacancy rate	2020	0.32
New housing units per 1000 residents	2018	11.8
Social security		
Social assistance rate	2019	2.74

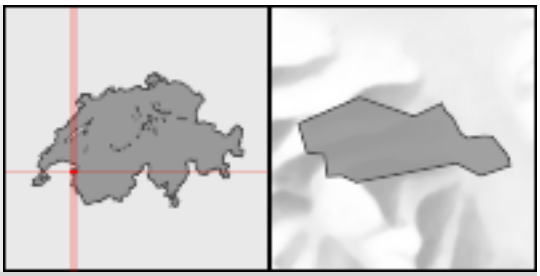

Vouvry

Voter shares of selected parties in % (National Council elections)		
FDP/PLR inclusive LP/PL-BS	2019	36.0
CVP	2019	12.8
SP	2019	14.1
SVP	2019	19.4
EVP/CSP	2019	1.3
GLP	2019	0.7
BDP	2019	0.0
PdA/Sol.	2019	0.0
GPS	2019	15.0
Small right-wing parties	2019	0.0

Vuadens

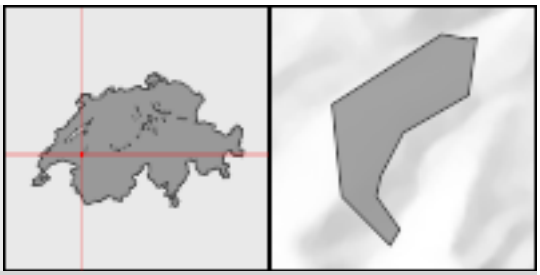

Population		
Residents	2019	2,435
Change in %	2010-2019	22.9
Population density per km²	2019	233.0
Age distribution in %		
0-19 years	2019	25.2
20-64 years	2019	61.8
65 years or over	2019	13.0
Foreign nationals in %	2019	16.7
Components of population change		
Crude marriage rate	2019	3.7
Crude divorce rate	2019	2.1
Crude birth rate	2019	10.7
Crude mortality rate	2019	8.3
Private households	2019	974
Size of households in persons	2019	2.49
Area		
Total surface area in km²	2016	10.5
Settlement and urban area in %	2004/09	10.2
Change in ha	1979/85-2004/09	32
Agricultural area in %	2004/09	66.2
Change in ha	1979/85-2004/09	-29
Wooded area in %	2004/09	23.4
Unproductive area in %	2004/09	0.2
Economy		
Employed total	2018	1,259
Primary sector	2018	73
Secondary sector	2018	805
Tertiary sector	2018	381
Business establishments total	2018	149
Primary sector	2018	26
Secondary sector	2018	27
Tertiary sector	2018	96
Construction and housing		
Dwelling vacancy rate	2020	0.18
New housing units per 1000 residents	2018	24.6
Social security		
Social assistance rate	2019	2.99

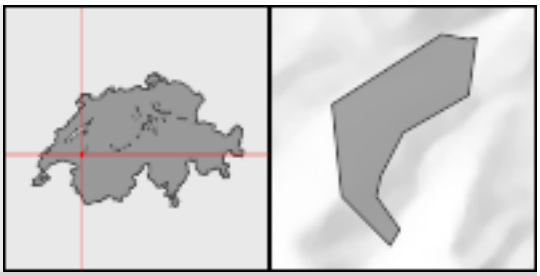

Vuadens

Voter shares of selected parties in % (National Council elections)		
FDP/PLR inclusive LP/PL-BS	2019	22.8
CVP	2019	22.6
SP	2019	21.1
SVP	2019	19.6
EVP/CSP	2019	2.1
GLP	2019	2.6
BDP	2019	0.2
PdA/Sol.	2019	0.0
GPS	2019	7.3
Small right-wing parties	2019	0.7

Vuarrens

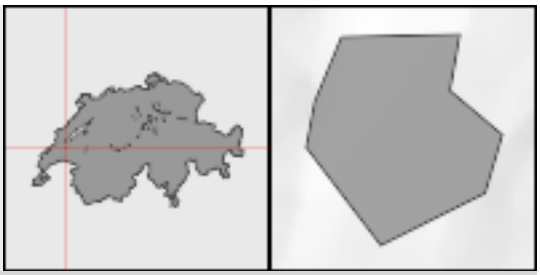

Population		
Residents	2019	1,054
Change in %	2010-2019	36.4
Population density per km²	2019	117.5
Age distribution in %		
0-19 years	2019	30.2
20-64 years	2019	59.3
65 years or over	2019	10.5
Foreign nationals in %	2019	13.2
Components of population change		
Crude marriage rate	2019	2.9
Crude divorce rate	2019	1.9
Crude birth rate	2019	10.7
Crude mortality rate	2019	3.9
Private households	2019	370
Size of households in persons	2019	2.82
Area		
Total surface area in km²	2016	9.0
Settlement and urban area in %	2004/09	5.5
Change in ha	1979/85-2004/09	10
Agricultural area in %	2004/09	70.7
Change in ha	1979/85-2004/09	-10
Wooded area in %	2004/09	23.8
Unproductive area in %	2004/09	0.0
Economy		
Employed total	2018	147
Primary sector	2018	40
Secondary sector	2018	33
Tertiary sector	2018	74
Business establishments total	2018	68
Primary sector	2018	22
Secondary sector	2018	13
Tertiary sector	2018	33
Construction and housing		
Dwelling vacancy rate	2020	0.25
New housing units per 1000 residents	2018	9.0
Social security		
Social assistance rate	2019	1.00

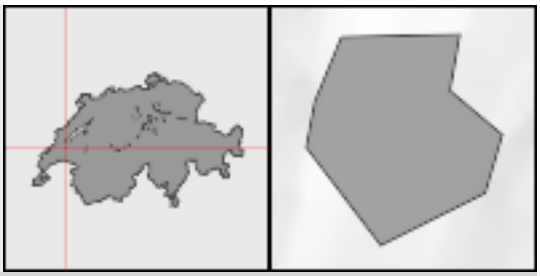

Vuarrens

Voter shares of selected parties in % (National Council elections)		
FDP/PLR inclusive LP/PL-BS	2019	23.4
CVP	2019	0.4
SP	2019	12.3
SVP	2019	36.8
EVP/CSP	2019	1.2
GLP	2019	8.7
BDP	2019	0.8
PdA/Sol.	2019	0.7
GPS	2019	12.7
Small right-wing parties	2019	0.1

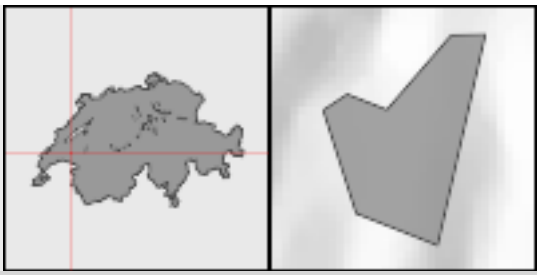

Vucherens

Population		
Residents	2019	577
Change in %	2010-2019	8.7
Population density per km²	2019	175.9
Age distribution in %		
0-19 years	2019	23.2
20-64 years	2019	62.0
65 years or over	2019	14.7
Foreign nationals in %	2019	17.9
Components of population change		
Crude marriage rate	2019	1.7
Crude divorce rate	2019	3.5
Crude birth rate	2019	13.9
Crude mortality rate	2019	8.7
Private households	2019	234
Size of households in persons	2019	2.46
Area		
Total surface area in km²	2016	3.3
Settlement and urban area in %	2004/09	12.2
Change in ha	1979/85-2004/09	3
Agricultural area in %	2004/09	64.2
Change in ha	1979/85-2004/09	-2
Wooded area in %	2004/09	23.2
Unproductive area in %	2004/09	0.3
Economy		
Employed total	2018	189
Primary sector	2018	22
Secondary sector	2018	15
Tertiary sector	2018	152
Business establishments total	2018	45
Primary sector	2018	10
Secondary sector	2018	7
Tertiary sector	2018	28
Construction and housing		
Dwelling vacancy rate	2020	2.91
New housing units per 1000 residents	2018	0.0
Social security		
Social assistance rate	2019	1.39

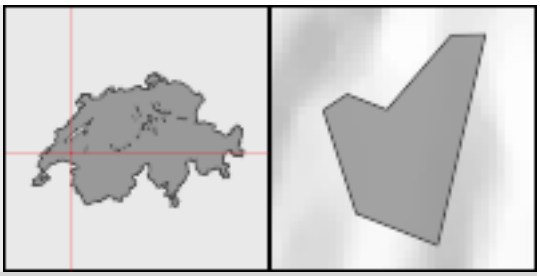

Vucherens

Voter shares of selected parties in % (National Council elections)		
FDP/PLR inclusive LP/PL-BS	2019	24.1
CVP	2019	3.0
SP	2019	17.3
SVP	2019	22.3
EVP/CSP	2019	0.8
GLP	2019	6.3
BDP	2019	0.2
PdA/Sol.	2019	2.8
GPS	2019	19.5
Small right-wing parties	2019	0.0

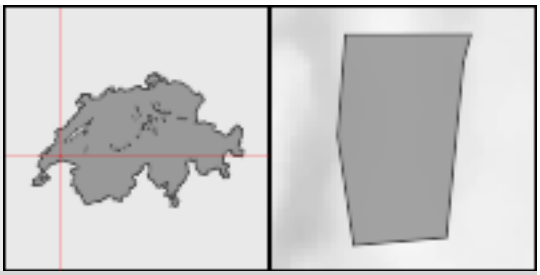

Vufflens-la-Ville

Population		
Residents	2019	1,290
Change in %	2010-2019	13.9
Population density per km²	2019	239.8
Age distribution in %		
0-19 years	2019	22.9
20-64 years	2019	59.8
65 years or over	2019	17.4
Foreign nationals in %	2019	15.1
Components of population change		
Crude marriage rate	2019	1.5
Crude divorce rate	2019	1.5
Crude birth rate	2019	6.2
Crude mortality rate	2019	6.2
Private households	2019	512
Size of households in persons	2019	2.50
Area		
Total surface area in km²	2016	5.4
Settlement and urban area in %	2004/09	13.7
Change in ha	1979/85-2004/09	2
Agricultural area in %	2004/09	61.5
Change in ha	1979/85-2004/09	-7
Wooded area in %	2004/09	23.0
Unproductive area in %	2004/09	1.9
Economy		
Employed total	2018	500
Primary sector	2018	16
Secondary sector	2018	68
Tertiary sector	2018	416
Business establishments total	2018	95
Primary sector	2018	7
Secondary sector	2018	18
Tertiary sector	2018	70
Construction and housing		
Dwelling vacancy rate	2020	0.36
New housing units per 1000 residents	2018	0.0
Social security		
Social assistance rate	2019	1.00

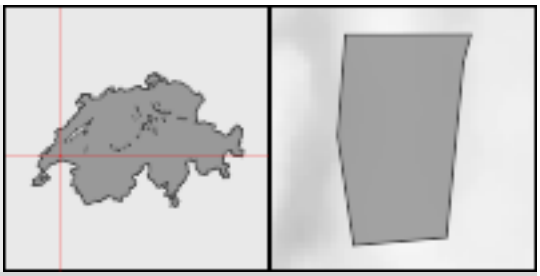

Vufflens-la-Ville

Voter shares of selected parties in % (National Council elections)		
FDP/PLR inclusive LP/PL-BS	2019	23.8
CVP	2019	3.9
SP	2019	18.1
SVP	2019	14.9
EVP/CSP	2019	1.3
GLP	2019	8.2
BDP	2019	0.1
PdA/Sol.	2019	3.9
GPS	2019	23.3
Small right-wing parties	2019	0.0

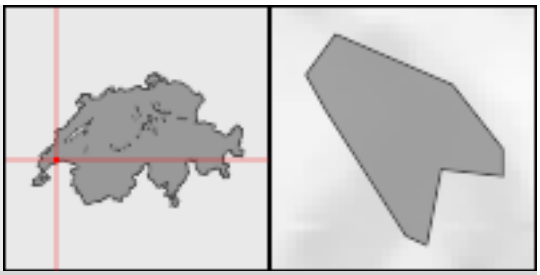

Vufflens-le-Château

Population		
Residents	2019	883
Change in %	2010-2019	13.1
Population density per km²	2019	412.6
Age distribution in %		
0-19 years	2019	25.0
20-64 years	2019	60.2
65 years or over	2019	14.7
Foreign nationals in %	2019	20.0
Components of population change		
Crude marriage rate	2019	2.3
Crude divorce rate	2019	1.1
Crude birth rate	2019	11.3
Crude mortality rate	2019	6.8
Private households	2019	320
Size of households in persons	2019	2.76
Area		
Total surface area in km²	2016	2.1
Settlement and urban area in %	2004/09	18.6
Change in ha	1979/85-2004/09	13
Agricultural area in %	2004/09	69.3
Change in ha	1979/85-2004/09	-12
Wooded area in %	2004/09	12.1
Unproductive area in %	2004/09	0.0
Economy		
Employed total	2018	163
Primary sector	2018	54
Secondary sector	2018	9
Tertiary sector	2018	100
Business establishments total	2018	X
Primary sector	2018	X
Secondary sector	2018	X
Tertiary sector	2018	38
Construction and housing		
Dwelling vacancy rate	2020	1.72
New housing units per 1000 residents	2018	4.5
Social security		
Social assistance rate	2019	X

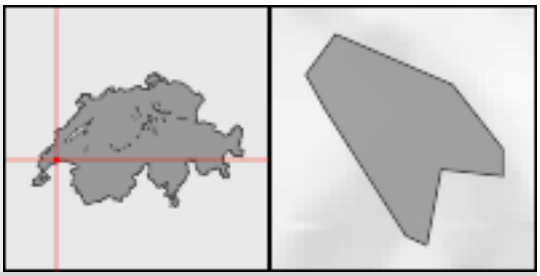

Vufflens-le-Château

Voter shares of selected parties in % (National Council elections)

FDP/PLR inclusive LP/PL-BS	2019	36.3
CVP	2019	1.8
SP	2019	15.6
SVP	2019	14.1
EVP/CSP	2019	0.4
GLP	2019	12.5
BDP	2019	0.2
PdA/Sol.	2019	1.6
GPS	2019	15.5
Small right-wing parties	2019	0.4

Vugelles-La Mothe

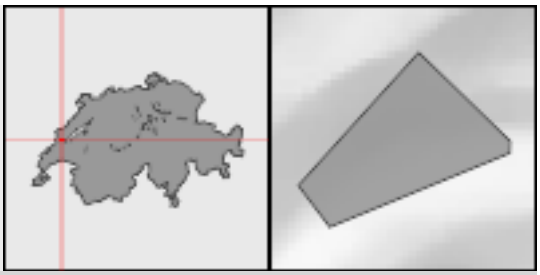

Population		
Residents	2019	135
Change in %	2010-2019	10.7
Population density per km²	2019	44.0
Age distribution in %		
0-19 years	2019	29.6
20-64 years	2019	59.3
65 years or over	2019	11.1
Foreign nationals in %	2019	9.6
Components of population change		
Crude marriage rate	2019	15.0
Crude divorce rate	2019	0.0
Crude birth rate	2019	7.5
Crude mortality rate	2019	7.5
Private households	2019	49
Size of households in persons	2019	2.73
Area		
Total surface area in km²	2016	3.1
Settlement and urban area in %	2004/09	4.2
Change in ha	1979/85-2004/09	3
Agricultural area in %	2004/09	30.7
Change in ha	1979/85-2004/09	-1
Wooded area in %	2004/09	63.4
Unproductive area in %	2004/09	1.6
Economy		
Employed total	2018	X
Primary sector	2018	10
Secondary sector	2018	X
Tertiary sector	2018	10
Business establishments total	2018	X
Primary sector	2018	X
Secondary sector	2018	X
Tertiary sector	2018	X
Construction and housing		
Dwelling vacancy rate	2020	3.57
New housing units per 1000 residents	2018	0.0
Social security		
Social assistance rate	2019	X

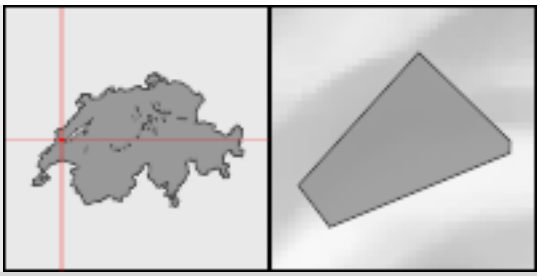

Vugelles-La Mothe

Voter shares of selected parties in % (National Council elections)		
FDP/PLR inclusive LP/PL-BS	2019	11.9
CVP	2019	0.6
SP	2019	12.5
SVP	2019	38.9
EVP/CSP	2019	0.0
GLP	2019	12.1
BDP	2019	0.2
PdA/Sol.	2019	1.4
GPS	2019	21.5
Small right-wing parties	2019	0.0

Vuisternens-devant-Romont



Population		
Residents	2019	2,330
Change in %	2010-2019	19.2
Population density per km²	2019	97.0
Age distribution in %		
0-19 years	2019	25.0
20-64 years	2019	58.5
65 years or over	2019	16.4
Foreign nationals in %	2019	10.6
Components of population change		
Crude marriage rate	2019	4.3
Crude divorce rate	2019	1.7
Crude birth rate	2019	9.9
Crude mortality rate	2019	6.4
Private households	2019	887
Size of households in persons	2019	2.59
Area		
Total surface area in km²	2016	24.0
Settlement and urban area in %	2004/09	6.1
Change in ha	1979/85-2004/09	40
Agricultural area in %	2004/09	78.5
Change in ha	1979/85-2004/09	-38
Wooded area in %	2004/09	15.0
Unproductive area in %	2004/09	0.4
Economy		
Employed total	2018	743
Primary sector	2018	201
Secondary sector	2018	170
Tertiary sector	2018	372
Business establishments total	2018	200
Primary sector	2018	83
Secondary sector	2018	32
Tertiary sector	2018	85
Construction and housing		
Dwelling vacancy rate	2020	1.69
New housing units per 1000 residents	2018	6.6
Social security		
Social assistance rate	2019	0.39



Vuisternens-devant-Romont

Voter shares of selected parties in % (National Council elections)		
FDP/PLR inclusive LP/PL-BS	2019	15.0
CVP	2019	23.6
SP	2019	13.5
SVP	2019	31.4
EVP/CSP	2019	2.4
GLP	2019	3.3
BDP	2019	0.2
PdA/Sol.	2019	0.0
GPS	2019	7.8
Small right-wing parties	2019	0.7

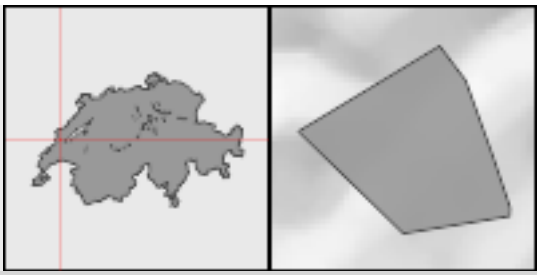

Vuiteboeuf

Population		
Residents	2019	578
Change in %	2010-2019	20.9
Population density per km²	2019	114.2
Age distribution in %		
0-19 years	2019	23.0
20-64 years	2019	65.9
65 years or over	2019	11.1
Foreign nationals in %	2019	17.6
Components of population change		
Crude marriage rate	2019	1.7
Crude divorce rate	2019	1.7
Crude birth rate	2019	6.9
Crude mortality rate	2019	5.1
Private households	2019	238
Size of households in persons	2019	2.43
Area		
Total surface area in km²	2016	5.1
Settlement and urban area in %	2004/09	8.4
Change in ha	1979/85-2004/09	6
Agricultural area in %	2004/09	48.1
Change in ha	1979/85-2004/09	-9
Wooded area in %	2004/09	43.2
Unproductive area in %	2004/09	0.2
Economy		
Employed total	2018	211
Primary sector	2018	22
Secondary sector	2018	42
Tertiary sector	2018	147
Business establishments total	2018	48
Primary sector	2018	8
Secondary sector	2018	12
Tertiary sector	2018	28
Construction and housing		
Dwelling vacancy rate	2020	0.37
New housing units per 1000 residents	2018	13.7
Social security		
Social assistance rate	2019	2.72

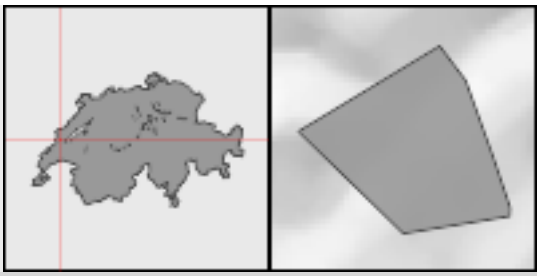

Vuiteboeuf

Voter shares of selected parties in % (National Council elections)		
FDP/PLR inclusive LP/PL-BS	2019	21.5
CVP	2019	1.3
SP	2019	16.9
SVP	2019	24.8
EVP/CSP	2019	4.8
GLP	2019	4.2
BDP	2019	1.0
PdA/Sol.	2019	2.9
GPS	2019	19.6
Small right-wing parties	2019	0.3

Schweizerische Eidgenossenschaft
Confédération suisse
Confederazione Svizzera
Confederaziun svizra

Eidgenössisches Departement des Innern EDI
Département fédéral de l'intérieur DFI
Bundesamt für Statistik BFS
Office fédéral de la statistique OFS

Vulliens

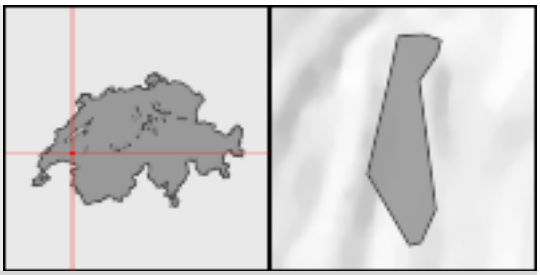

Population		
Residents	2019	614
Change in %	2010-2019	43.5
Population density per km²	2019	92.6
Age distribution in %		
0-19 years	2019	24.4
20-64 years	2019	63.0
65 years or over	2019	12.5
Foreign nationals in %	2019	10.7
Components of population change		
Crude marriage rate	2019	3.3
Crude divorce rate	2019	0.0
Crude birth rate	2019	16.6
Crude mortality rate	2019	6.6
Private households	2019	244
Size of households in persons	2019	2.52
Area		
Total surface area in km²	2016	6.6
Settlement and urban area in %	2004/09	5.4
Change in ha	1979/85-2004/09	4
Agricultural area in %	2004/09	66.8
Change in ha	1979/85-2004/09	-5
Wooded area in %	2004/09	26.6
Unproductive area in %	2004/09	1.2
Economy		
Employed total	2018	92
Primary sector	2018	40
Secondary sector	2018	10
Tertiary sector	2018	42
Business establishments total	2018	44
Primary sector	2018	14
Secondary sector	2018	5
Tertiary sector	2018	25
Construction and housing		
Dwelling vacancy rate	2020	3.72
New housing units per 1000 residents	2018	27.1
Social security		
Social assistance rate	2019	1.35

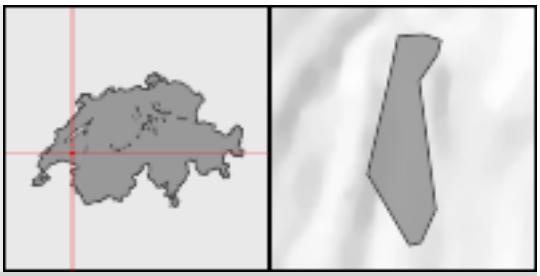

Vulliens

Voter shares of selected parties in % (National Council elections)		
FDP/PLR inclusive LP/PL-BS	2019	25.2
CVP	2019	1.3
SP	2019	12.8
SVP	2019	27.4
EVP/CSP	2019	1.7
GLP	2019	6.7
BDP	2019	0.5
PdA/Sol.	2019	2.8
GPS	2019	16.5
Small right-wing parties	2019	0.0

Vullierens

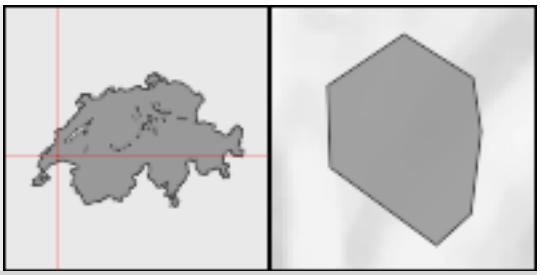

Population		
Residents	2019	514
Change in %	2010-2019	23.9
Population density per km²	2019	75.1
Age distribution in %		
0-19 years	2019	21.0
20-64 years	2019	62.8
65 years or over	2019	16.1
Foreign nationals in %	2019	19.3
Components of population change		
Crude marriage rate	2019	3.9
Crude divorce rate	2019	2.0
Crude birth rate	2019	11.7
Crude mortality rate	2019	3.9
Private households	2019	219
Size of households in persons	2019	2.32
Area		
Total surface area in km²	2016	6.8
Settlement and urban area in %	2004/09	6.5
Change in ha	1979/85-2004/09	15
Agricultural area in %	2004/09	84.3
Change in ha	1979/85-2004/09	-17
Wooded area in %	2004/09	9.1
Unproductive area in %	2004/09	0.1
Economy		
Employed total	2018	147
Primary sector	2018	37
Secondary sector	2018	58
Tertiary sector	2018	52
Business establishments total	2018	44
Primary sector	2018	13
Secondary sector	2018	9
Tertiary sector	2018	22
Construction and housing		
Dwelling vacancy rate	2020	2.02
New housing units per 1000 residents	2018	14.0
Social security		
Social assistance rate	2019	1.77

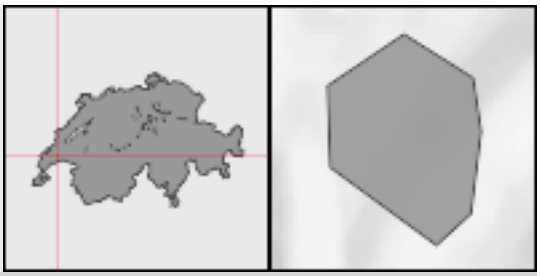

Vullierens

Voter shares of selected parties in % (National Council elections)		
FDP/PLR inclusive LP/PL-BS	2019	23.5
CVP	2019	0.9
SP	2019	18.6
SVP	2019	26.4
EVP/CSP	2019	1.5
GLP	2019	11.2
BDP	2019	0.5
PdA/Sol.	2019	0.5
GPS	2019	14.3
Small right-wing parties	2019	0.1

Vully-les-Lacs

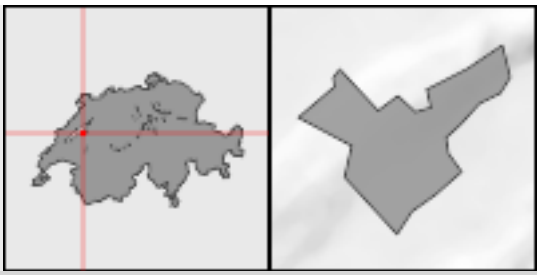

Population		
Residents	2019	3,274
Change in %	2010-2019	43.7
Population density per km²	2019	156.5
Age distribution in %		
0-19 years	2019	21.7
20-64 years	2019	59.5
65 years or over	2019	18.8
Foreign nationals in %	2019	16.5
Components of population change		
Crude marriage rate	2019	4.4
Crude divorce rate	2019	2.2
Crude birth rate	2019	10.9
Crude mortality rate	2019	7.5
Private households	2019	1,439
Size of households in persons	2019	2.25
Area		
Total surface area in km²	2016	20.9
Settlement and urban area in %	2004/09	11.9
Change in ha	1979/85-2004/09	47
Agricultural area in %	2004/09	67.8
Change in ha	1979/85-2004/09	-51
Wooded area in %	2004/09	17.6
Unproductive area in %	2004/09	2.7
Economy		
Employed total	2018	662
Primary sector	2018	215
Secondary sector	2018	78
Tertiary sector	2018	369
Business establishments total	2018	210
Primary sector	2018	59
Secondary sector	2018	27
Tertiary sector	2018	124
Construction and housing		
Dwelling vacancy rate	2020	0.97
New housing units per 1000 residents	2018	15.2
Social security		
Social assistance rate	2019	2.19



Vully-les-Lacs

Voter shares of selected parties in % (National Council elections)		
FDP/PLR inclusive LP/PL-BS	2019	29.2
CVP	2019	2.2
SP	2019	16.6
SVP	2019	24.2
EVP/CSP	2019	1.6
GLP	2019	8.6
BDP	2019	0.8
PdA/Sol.	2019	1.7
GPS	2019	12.2
Small right-wing parties	2019	0.7

Wachseldorn

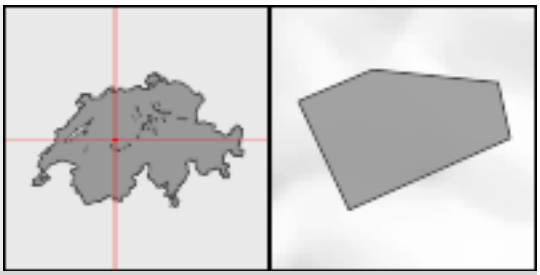

Population		
Residents	2019	233
Change in %	2010-2019	2.2
Population density per km²	2019	66.4
Age distribution in %		
0-19 years	2019	21.5
20-64 years	2019	52.8
65 years or over	2019	25.8
Foreign nationals in %	2019	4.3
Components of population change		
Crude marriage rate	2019	8.5
Crude divorce rate	2019	4.3
Crude birth rate	2019	8.5
Crude mortality rate	2019	12.8
Private households	2019	102
Size of households in persons	2019	2.27
Area		
Total surface area in km²	2016	3.5
Settlement and urban area in %	2004/09	5.1
Change in ha	1979/85-2004/09	4
Agricultural area in %	2004/09	69.8
Change in ha	1979/85-2004/09	-3
Wooded area in %	2004/09	24.9
Unproductive area in %	2004/09	0.3
Economy		
Employed total	2018	X
Primary sector	2018	51
Secondary sector	2018	X
Tertiary sector	2018	12
Business establishments total	2018	X
Primary sector	2018	20
Secondary sector	2018	X
Tertiary sector	2018	9
Construction and housing		
Dwelling vacancy rate	2020	0.00
New housing units per 1000 residents	2018	0.0
Social security		
Social assistance rate	2019	X

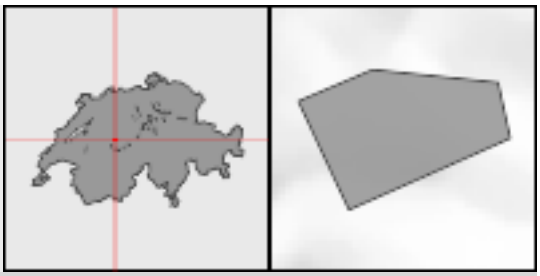

Wachseldorn

Voter shares of selected parties in % (National Council elections)		
FDP/PLR inclusive LP/PL-BS	2019	0.3
CVP	2019	0.1
SP	2019	6.3
SVP	2019	76.2
EVP/CSP	2019	5.1
GLP	2019	1.2
BDP	2019	4.1
PdA/Sol.	2019	0.0
GPS	2019	1.3
Small right-wing parties	2019	4.9

Schweizerische Eidgenossenschaft
Confédération suisse
Confederazione Svizzera
Confederaziun svizra

Eidgenössisches Departement des Innern EDI
Département fédéral de l'intérieur DFI
Bundesamt für Statistik BFS
Office fédéral de la statistique OFS

Wädenswil



Population		
Residents	2019	24,624
Change in %	2010-2019	5.9
Population density per km²	2019	690.9
Age distribution in %		
0-19 years	2019	19.8
20-64 years	2019	59.9
65 years or over	2019	20.4
Foreign nationals in %	2019	22.2
Components of population change		
Crude marriage rate	2019	3.7
Crude divorce rate	2019	1.8
Crude birth rate	2019	9.3
Crude mortality rate	2019	8.1
Private households	2019	10,629
Size of households in persons	2019	2.28
Area		
Total surface area in km²	2016	35.6
Settlement and urban area in %	2004/09	19.3
Change in ha	1979/85-2004/09	97
Agricultural area in %	2004/09	63.3
Change in ha	1979/85-2004/09	-91
Wooded area in %	2004/09	15.1
Unproductive area in %	2004/09	2.3
Economy		
Employed total	2018	9,750
Primary sector	2018	400
Secondary sector	2018	1,581
Tertiary sector	2018	7,769
Business establishments total	2018	1,860
Primary sector	2018	144
Secondary sector	2018	234
Tertiary sector	2018	1,482
Construction and housing		
Dwelling vacancy rate	2020	0.69
New housing units per 1000 residents	2018	2.5
Social security		
Social assistance rate	2019	2.41



Wädenswil

Voter shares of selected parties in % (National Council elections)		
FDP/PLR inclusive LP/PL-BS	2019	13.5
CVP	2019	9.8
SP	2019	13.9
SVP	2019	29.2
EVP/CSP	2019	4.2
GLP	2019	11.0
BDP	2019	1.6
PdA/Sol.	2019	0.2
GPS	2019	13.0
Small right-wing parties	2019	1.7

Wäldi

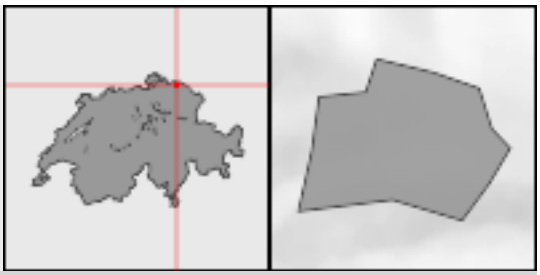

Population		
Residents	2019	1,047
Change in %	2010-2019	5.7
Population density per km²	2019	85.7
Age distribution in %		
0-19 years	2019	20.2
20-64 years	2019	61.8
65 years or over	2019	18.1
Foreign nationals in %	2019	18.9
Components of population change		
Crude marriage rate	2019	9.5
Crude divorce rate	2019	1.9
Crude birth rate	2019	10.4
Crude mortality rate	2019	12.3
Private households	2019	442
Size of households in persons	2019	2.35
Area		
Total surface area in km²	2016	12.2
Settlement and urban area in %	2004/09	13.8
Change in ha	1979/85-2004/09	89
Agricultural area in %	2004/09	69.6
Change in ha	1979/85-2004/09	-89
Wooded area in %	2004/09	16.6
Unproductive area in %	2004/09	0.1
Economy		
Employed total	2018	425
Primary sector	2018	104
Secondary sector	2018	59
Tertiary sector	2018	262
Business establishments total	2018	124
Primary sector	2018	44
Secondary sector	2018	18
Tertiary sector	2018	62
Construction and housing		
Dwelling vacancy rate	2020	1.36
New housing units per 1000 residents	2018	16.2
Social security		
Social assistance rate	2019	1.13



Wäldi

Voter shares of selected parties in % (National Council elections)		
FDP/PLR inclusive LP/PL-BS	2019	6.0
CVP	2019	8.8
SP	2019	7.9
SVP	2019	57.9
EVP/CSP	2019	3.0
GLP	2019	5.7
BDP	2019	3.3
PdA/Sol.	2019	0.0
GPS	2019	6.2
Small right-wing parties	2019	1.2

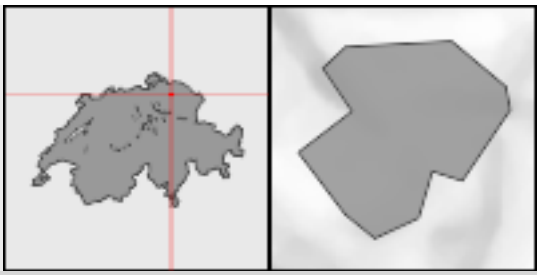

Wängi

Population		
Residents	2019	4,769
Change in %	2010-2019	14.3
Population density per km²	2019	290.3
Age distribution in %		
0-19 years	2019	22.4
20-64 years	2019	60.9
65 years or over	2019	16.7
Foreign nationals in %	2019	15.1
Components of population change		
Crude marriage rate	2019	4.2
Crude divorce rate	2019	2.1
Crude birth rate	2019	9.5
Crude mortality rate	2019	8.2
Private households	2019	1,924
Size of households in persons	2019	2.45
Area		
Total surface area in km²	2016	16.4
Settlement and urban area in %	2004/09	14.4
Change in ha	1979/85-2004/09	55
Agricultural area in %	2004/09	68.1
Change in ha	1979/85-2004/09	-58
Wooded area in %	2004/09	16.8
Unproductive area in %	2004/09	0.6
Economy		
Employed total	2018	1,943
Primary sector	2018	147
Secondary sector	2018	783
Tertiary sector	2018	1,013
Business establishments total	2018	359
Primary sector	2018	48
Secondary sector	2018	89
Tertiary sector	2018	222
Construction and housing		
Dwelling vacancy rate	2020	2.71
New housing units per 1000 residents	2018	1.5
Social security		
Social assistance rate	2019	1.40

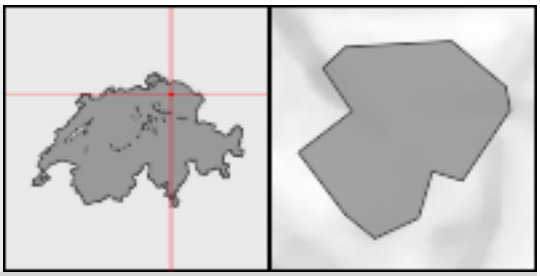

Wängi

Voter shares of selected parties in % (National Council elections)		
FDP/PLR inclusive LP/PL-BS	2019	10.9
CVP	2019	15.8
SP	2019	9.2
SVP	2019	36.1
EVP/CSP	2019	2.3
GLP	2019	8.8
BDP	2019	3.4
PdA/Sol.	2019	0.0
GPS	2019	9.2
Small right-wing parties	2019	4.4

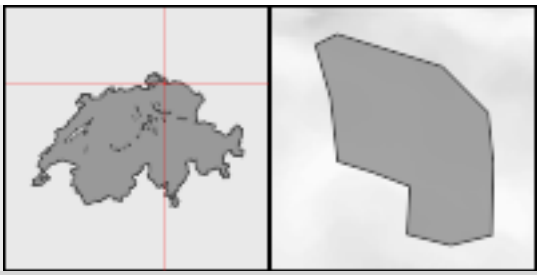

Wagenhausen

Population		
Residents	2019	1,713
Change in %	2010-2019	5.4
Population density per km²	2019	145.0
Age distribution in %		
0-19 years	2019	20.3
20-64 years	2019	61.5
65 years or over	2019	18.2
Foreign nationals in %	2019	21.9
Components of population change		
Crude marriage rate	2019	4.1
Crude divorce rate	2019	1.8
Crude birth rate	2019	5.9
Crude mortality rate	2019	8.2
Private households	2019	762
Size of households in persons	2019	2.21
Area		
Total surface area in km²	2016	11.8
Settlement and urban area in %	2004/09	11.3
Change in ha	1979/85-2004/09	9
Agricultural area in %	2004/09	53.6
Change in ha	1979/85-2004/09	-8
Wooded area in %	2004/09	29.0
Unproductive area in %	2004/09	6.1
Economy		
Employed total	2018	381
Primary sector	2018	61
Secondary sector	2018	132
Tertiary sector	2018	188
Business establishments total	2018	118
Primary sector	2018	27
Secondary sector	2018	19
Tertiary sector	2018	72
Construction and housing		
Dwelling vacancy rate	2020	3.58
New housing units per 1000 residents	2018	23.5
Social security		
Social assistance rate	2019	0.77

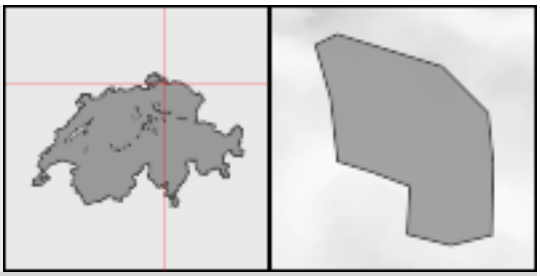

Wagenhausen

Voter shares of selected parties in % (National Council elections)		
FDP/PLR inclusive LP/PL-BS	2019	9.0
CVP	2019	5.0
SP	2019	10.0
SVP	2019	50.2
EVP/CSP	2019	2.2
GLP	2019	7.2
BDP	2019	2.2
PdA/Sol.	2019	0.0
GPS	2019	12.5
Small right-wing parties	2019	1.6

Wahlen

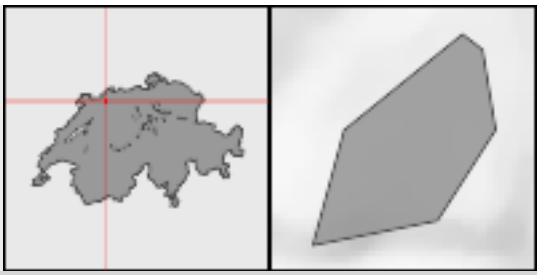

Population		
Residents	2019	1,466
Change in %	2010-2019	10.1
Population density per km²	2019	271.0
Age distribution in %		
0-19 years	2019	19.5
20-64 years	2019	63.2
65 years or over	2019	17.3
Foreign nationals in %	2019	12.3
Components of population change		
Crude marriage rate	2019	5.5
Crude divorce rate	2019	1.4
Crude birth rate	2019	6.8
Crude mortality rate	2019	6.8
Private households	2019	617
Size of households in persons	2019	2.34
Area		
Total surface area in km²	2016	5.4
Settlement and urban area in %	2004/09	11.3
Change in ha	1979/85-2004/09	15
Agricultural area in %	2004/09	55.0
Change in ha	1979/85-2004/09	-16
Wooded area in %	2004/09	33.8
Unproductive area in %	2004/09	0.0
Economy		
Employed total	2018	195
Primary sector	2018	39
Secondary sector	2018	30
Tertiary sector	2018	126
Business establishments total	2018	80
Primary sector	2018	18
Secondary sector	2018	8
Tertiary sector	2018	54
Construction and housing		
Dwelling vacancy rate	2020	1.26
New housing units per 1000 residents	2018	14.8
Social security		
Social assistance rate	2019	1.78

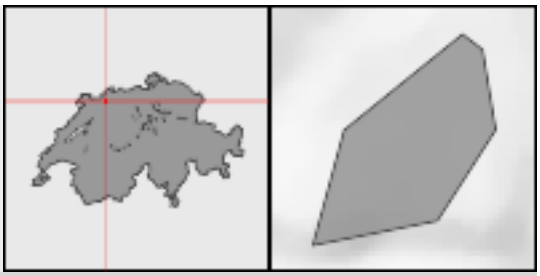

Wahlen

Voter shares of selected parties in % (National Council elections)

FDP/PLR inclusive LP/PL-BS	2019	12.3
CVP	2019	17.1
SP	2019	13.1
SVP	2019	41.6
EVP/CSP	2019	1.2
GLP	2019	3.2
BDP	2019	0.3
PdA/Sol.	2019	0.0
GPS	2019	11.1
Small right-wing parties	2019	0.0

Walchwil

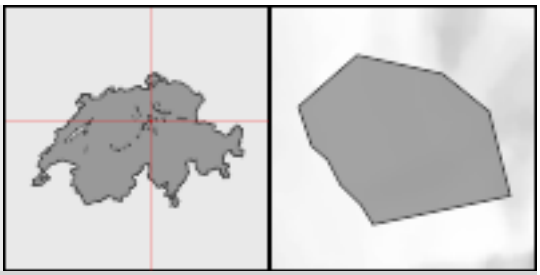

Population		
Residents	2019	3,711
Change in %	2010-2019	4.0
Population density per km²	2019	274.1
Age distribution in %		
0-19 years	2019	18.8
20-64 years	2019	59.7
65 years or over	2019	21.5
Foreign nationals in %	2019	36.3
Components of population change		
Crude marriage rate	2019	4.1
Crude divorce rate	2019	1.4
Crude birth rate	2019	8.4
Crude mortality rate	2019	6.8
Private households	2019	1,607
Size of households in persons	2019	2.28
Area		
Total surface area in km²	2016	13.5
Settlement and urban area in %	2004/09	9.4
Change in ha	1979/85-2004/09	25
Agricultural area in %	2004/09	42.4
Change in ha	1979/85-2004/09	-5
Wooded area in %	2004/09	44.1
Unproductive area in %	2004/09	4.1
Economy		
Employed total	2018	1,082
Primary sector	2018	123
Secondary sector	2018	269
Tertiary sector	2018	690
Business establishments total	2018	314
Primary sector	2018	42
Secondary sector	2018	35
Tertiary sector	2018	237
Construction and housing		
Dwelling vacancy rate	2020	1.18
New housing units per 1000 residents	2018	5.5
Social security		
Social assistance rate	2019	0.93

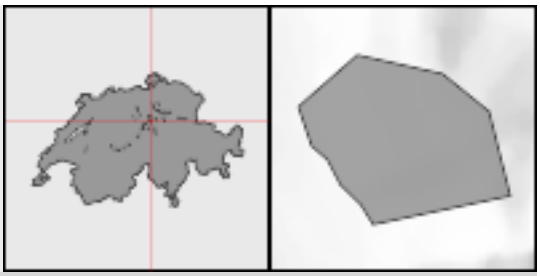

Walchwil

Voter shares of selected parties in % (National Council elections)		
FDP/PLR inclusive LP/PL-BS	2019	14.6
CVP	2019	24.8
SP	2019	9.5
SVP	2019	35.2
EVP/CSP	2019	0.3
GLP	2019	5.3
BDP	2019	0.0
PdA/Sol.	2019	0.0
GPS	2019	10.3
Small right-wing parties	2019	0.0

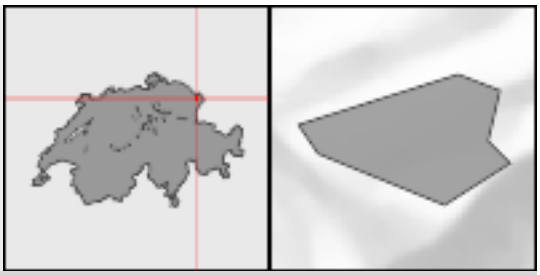

Wald (AR)

Population		
Residents	2019	872
Change in %	2010-2019	3.3
Population density per km²	2019	127.7
Age distribution in %		
0-19 years	2019	23.2
20-64 years	2019	57.7
65 years or over	2019	19.2
Foreign nationals in %	2019	8.3
Components of population change		
Crude marriage rate	2019	2.3
Crude divorce rate	2019	0.0
Crude birth rate	2019	6.9
Crude mortality rate	2019	14.9
Private households	2019	359
Size of households in persons	2019	2.40
Area		
Total surface area in km²	2016	6.8
Settlement and urban area in %	2004/09	6.6
Change in ha	1979/85-2004/09	5
Agricultural area in %	2004/09	64.8
Change in ha	1979/85-2004/09	-5
Wooded area in %	2004/09	28.7
Unproductive area in %	2004/09	0.0
Economy		
Employed total	2018	308
Primary sector	2018	55
Secondary sector	2018	142
Tertiary sector	2018	111
Business establishments total	2018	86
Primary sector	2018	26
Secondary sector	2018	16
Tertiary sector	2018	44
Construction and housing		
Dwelling vacancy rate	2020	2.28
New housing units per 1000 residents	2018	2.3
Social security		
Social assistance rate	2019	1.03

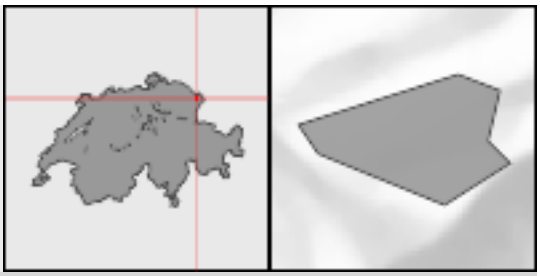

Wald (AR)

Voter shares of selected parties in % (National Council elections)		
FDP/PLR inclusive LP/PL-BS	2019	44.9
CVP	2019	0.0
SP	2019	0.0
SVP	2019	53.5
EVP/CSP	2019	0.0
GLP	2019	0.0
BDP	2019	0.0
PdA/Sol.	2019	0.0
GPS	2019	0.0
Small right-wing parties	2019	0.0

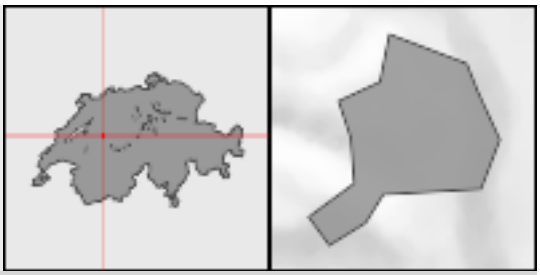

Wald (BE)

Population		
Residents	2019	1,174
Change in %	2010-2019	-0.1
Population density per km²	2019	88.3
Age distribution in %		
0-19 years	2019	19.5
20-64 years	2019	57.1
65 years or over	2019	23.4
Foreign nationals in %	2019	6.6
Components of population change		
Crude marriage rate	2019	6.0
Crude divorce rate	2019	3.4
Crude birth rate	2019	5.1
Crude mortality rate	2019	6.8
Private households	2019	512
Size of households in persons	2019	2.27
Area		
Total surface area in km²	2016	13.3
Settlement and urban area in %	2004/09	6.2
Change in ha	1979/85-2004/09	14
Agricultural area in %	2004/09	74.6
Change in ha	1979/85-2004/09	-15
Wooded area in %	2004/09	19.2
Unproductive area in %	2004/09	0.0
Economy		
Employed total	2018	615
Primary sector	2018	150
Secondary sector	2018	30
Tertiary sector	2018	435
Business establishments total	2018	113
Primary sector	2018	48
Secondary sector	2018	10
Tertiary sector	2018	55
Construction and housing		
Dwelling vacancy rate	2020	0.35
New housing units per 1000 residents	2018	0.9
Social security		
Social assistance rate	2019	X

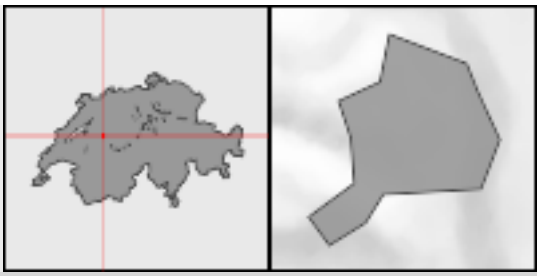

Wald (BE)

Voter shares of selected parties in % (National Council elections)		
FDP/PLR inclusive LP/PL-BS	2019	4.9
CVP	2019	0.9
SP	2019	10.5
SVP	2019	37.2
EVP/CSP	2019	3.6
GLP	2019	7.9
BDP	2019	10.8
PdA/Sol.	2019	0.6
GPS	2019	11.7
Small right-wing parties	2019	6.9

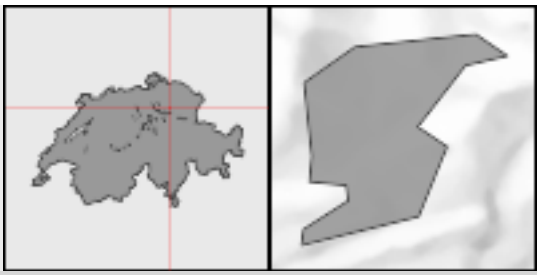

Wald (ZH)

Population		
Residents	2019	10,096
Change in %	2010-2019	12.5
Population density per km²	2019	399.5
Age distribution in %		
0-19 years	2019	20.1
20-64 years	2019	62.2
65 years or over	2019	17.7
Foreign nationals in %	2019	26.6
Components of population change		
Crude marriage rate	2019	3.9
Crude divorce rate	2019	2.0
Crude birth rate	2019	10.9
Crude mortality rate	2019	9.6
Private households	2019	4,421
Size of households in persons	2019	2.25
Area		
Total surface area in km²	2016	25.3
Settlement and urban area in %	2004/09	12.9
Change in ha	1979/85-2004/09	39
Agricultural area in %	2004/09	52.8
Change in ha	1979/85-2004/09	-39
Wooded area in %	2004/09	33.2
Unproductive area in %	2004/09	1.0
Economy		
Employed total	2018	3,460
Primary sector	2018	188
Secondary sector	2018	1,058
Tertiary sector	2018	2,214
Business establishments total	2018	655
Primary sector	2018	78
Secondary sector	2018	133
Tertiary sector	2018	444
Construction and housing		
Dwelling vacancy rate	2020	3.17
New housing units per 1000 residents	2018	11.6
Social security		
Social assistance rate	2019	2.28

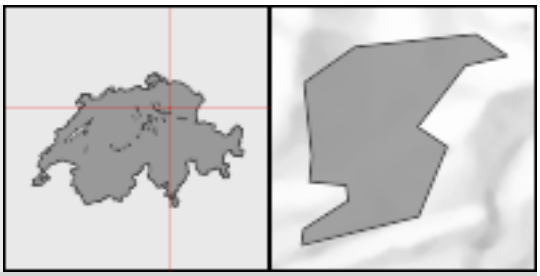

Wald (ZH)

Voter shares of selected parties in % (National Council elections)		
FDP/PLR inclusive LP/PL-BS	2019	10.2
CVP	2019	4.7
SP	2019	13.0
SVP	2019	35.7
EVP/CSP	2019	3.6
GLP	2019	11.3
BDP	2019	1.6
PdA/Sol.	2019	0.2
GPS	2019	14.4
Small right-wing parties	2019	3.0

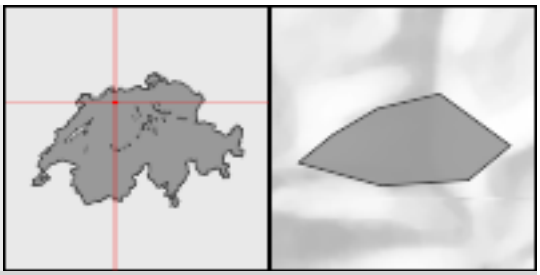

Waldenburg

Population		
Residents	2019	1,103
Change in %	2010-2019	-9.0
Population density per km²	2019	132.6
Age distribution in %		
0-19 years	2019	15.9
20-64 years	2019	64.2
65 years or over	2019	19.9
Foreign nationals in %	2019	30.1
Components of population change		
Crude marriage rate	2019	4.6
Crude divorce rate	2019	2.7
Crude birth rate	2019	9.2
Crude mortality rate	2019	8.2
Private households	2019	513
Size of households in persons	2019	2.12
Area		
Total surface area in km²	2016	8.3
Settlement and urban area in %	2004/09	5.8
Change in ha	1979/85-2004/09	4
Agricultural area in %	2004/09	31.6
Change in ha	1979/85-2004/09	0
Wooded area in %	2004/09	62.5
Unproductive area in %	2004/09	0.1
Economy		
Employed total	2018	392
Primary sector	2018	28
Secondary sector	2018	228
Tertiary sector	2018	136
Business establishments total	2018	80
Primary sector	2018	10
Secondary sector	2018	17
Tertiary sector	2018	53
Construction and housing		
Dwelling vacancy rate	2020	2.26
New housing units per 1000 residents	2018	0.0
Social security		
Social assistance rate	2019	4.26

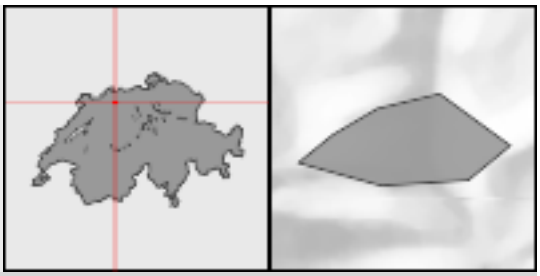

Waldenburg

Voter shares of selected parties in % (National Council elections)

FDP/PLR inclusive LP/PL-BS	2019	13.8
CVP	2019	4.1
SP	2019	12.6
SVP	2019	41.9
EVP/CSP	2019	4.5
GLP	2019	4.0
BDP	2019	0.5
PdA/Sol.	2019	0.0
GPS	2019	18.5
Small right-wing parties	2019	0.0

Waldkirch



Population		
Residents	2019	3,533
Change in %	2010-2019	5.8
Population density per km²	2019	112.7
Age distribution in %		
0-19 years	2019	25.9
20-64 years	2019	58.2
65 years or over	2019	15.9
Foreign nationals in %	2019	8.3
Components of population change		
Crude marriage rate	2019	1.7
Crude divorce rate	2019	1.1
Crude birth rate	2019	9.7
Crude mortality rate	2019	6.5
Private households	2019	1,309
Size of households in persons	2019	2.67
Area		
Total surface area in km²	2016	31.3
Settlement and urban area in %	2004/09	10.0
Change in ha	1979/85-2004/09	140
Agricultural area in %	2004/09	60.5
Change in ha	1979/85-2004/09	-131
Wooded area in %	2004/09	28.6
Unproductive area in %	2004/09	0.8
Economy		
Employed total	2018	1,437
Primary sector	2018	311
Secondary sector	2018	431
Tertiary sector	2018	695
Business establishments total	2018	326
Primary sector	2018	112
Secondary sector	2018	66
Tertiary sector	2018	148
Construction and housing		
Dwelling vacancy rate	2020	1.24
New housing units per 1000 residents	2018	0.3
Social security		
Social assistance rate	2019	1.11



Waldkirch

Voter shares of selected parties in % (National Council elections)		
FDP/PLR inclusive LP/PL-BS	2019	17.7
CVP	2019	23.0
SP	2019	4.5
SVP	2019	40.1
EVP/CSP	2019	0.8
GLP	2019	5.5
BDP	2019	0.6
PdA/Sol.	2019	0.0
GPS	2019	5.4
Small right-wing parties	2019	1.6

Waldstatt

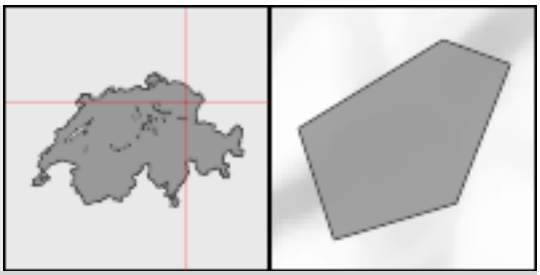

Population		
Residents	2019	1,817
Change in %	2010-2019	2.5
Population density per km²	2019	269.2
Age distribution in %		
0-19 years	2019	22.1
20-64 years	2019	57.3
65 years or over	2019	20.6
Foreign nationals in %	2019	11.7
Components of population change		
Crude marriage rate	2019	3.8
Crude divorce rate	2019	2.2
Crude birth rate	2019	8.7
Crude mortality rate	2019	8.1
Private households	2019	714
Size of households in persons	2019	2.51
Area		
Total surface area in km²	2016	6.8
Settlement and urban area in %	2004/09	12.3
Change in ha	1979/85-2004/09	17
Agricultural area in %	2004/09	60.5
Change in ha	1979/85-2004/09	-17
Wooded area in %	2004/09	26.3
Unproductive area in %	2004/09	0.9
Economy		
Employed total	2018	980
Primary sector	2018	59
Secondary sector	2018	577
Tertiary sector	2018	344
Business establishments total	2018	148
Primary sector	2018	26
Secondary sector	2018	30
Tertiary sector	2018	92
Construction and housing		
Dwelling vacancy rate	2020	0.58
New housing units per 1000 residents	2018	2.2
Social security		
Social assistance rate	2019	1.50

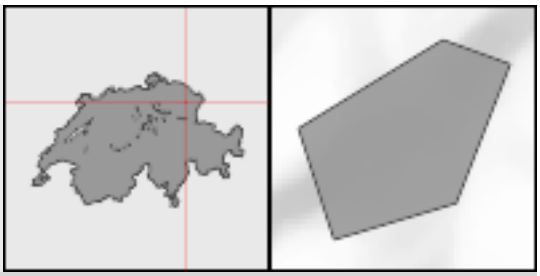

Waldstatt

Voter shares of selected parties in % (National Council elections)		
FDP/PLR inclusive LP/PL-BS	2019	35.5
CVP	2019	0.0
SP	2019	0.0
SVP	2019	63.3
EVP/CSP	2019	0.0
GLP	2019	0.0
BDP	2019	0.0
PdA/Sol.	2019	0.0
GPS	2019	0.0
Small right-wing parties	2019	0.0

Schweizerische Eidgenossenschaft
Confédération suisse
Confederazione Svizzera
Confederaziun svizra

Eidgenössisches Departement des Innern EDI
Département fédéral de l'intérieur DFI
Bundesamt für Statistik BFS
Office fédéral de la statistique OFS

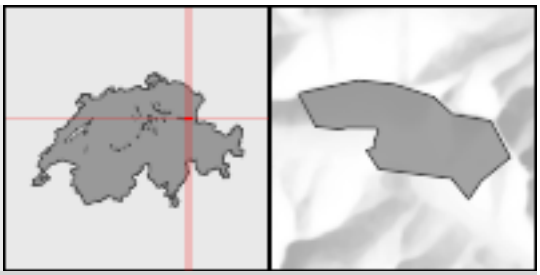

Walenstadt

Population		
Residents	2019	5,705
Change in %	2010-2019	7.9
Population density per km²	2019	124.8
Age distribution in %		
0-19 years	2019	20.7
20-64 years	2019	59.3
65 years or over	2019	20.0
Foreign nationals in %	2019	18.9
Components of population change		
Crude marriage rate	2019	3.7
Crude divorce rate	2019	2.5
Crude birth rate	2019	9.8
Crude mortality rate	2019	9.0
Private households	2019	2,482
Size of households in persons	2019	2.27
Area		
Total surface area in km²	2016	45.7
Settlement and urban area in %	2004/09	6.1
Change in ha	1979/85-2004/09	45
Agricultural area in %	2004/09	34.4
Change in ha	1979/85-2004/09	-41
Wooded area in %	2004/09	40.6
Unproductive area in %	2004/09	19.0
Economy		
Employed total	2018	2,256
Primary sector	2018	124
Secondary sector	2018	504
Tertiary sector	2018	1,628
Business establishments total	2018	377
Primary sector	2018	47
Secondary sector	2018	67
Tertiary sector	2018	263
Construction and housing		
Dwelling vacancy rate	2020	1.73
New housing units per 1000 residents	2018	12.1
Social security		
Social assistance rate	2019	1.06

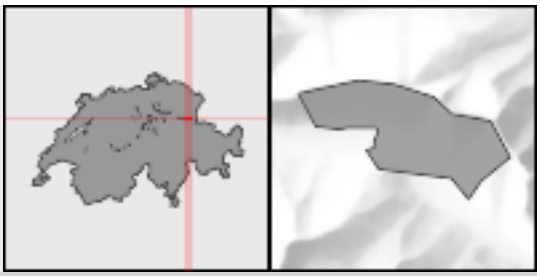

Walenstadt

Voter shares of selected parties in % (National Council elections)		
FDP/PLR inclusive LP/PL-BS	2019	13.4
CVP	2019	23.3
SP	2019	11.0
SVP	2019	31.6
EVP/CSP	2019	1.0
GLP	2019	8.5
BDP	2019	1.5
PdA/Sol.	2019	0.0
GPS	2019	8.2
Small right-wing parties	2019	0.5

Walkringen

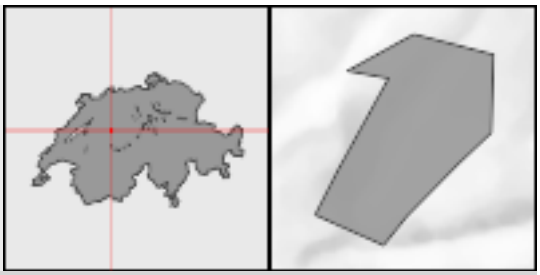

Population		
Residents	2019	1,768
Change in %	2010-2019	-3.2
Population density per km²	2019	102.7
Age distribution in %		
0-19 years	2019	19.6
20-64 years	2019	58.8
65 years or over	2019	21.6
Foreign nationals in %	2019	6.6
Components of population change		
Crude marriage rate	2019	5.7
Crude divorce rate	2019	1.7
Crude birth rate	2019	7.9
Crude mortality rate	2019	8.5
Private households	2019	776
Size of households in persons	2019	2.23
Area		
Total surface area in km²	2016	17.2
Settlement and urban area in %	2004/09	7.5
Change in ha	1979/85-2004/09	17
Agricultural area in %	2004/09	54.9
Change in ha	1979/85-2004/09	-24
Wooded area in %	2004/09	37.3
Unproductive area in %	2004/09	0.2
Economy		
Employed total	2018	972
Primary sector	2018	179
Secondary sector	2018	206
Tertiary sector	2018	587
Business establishments total	2018	182
Primary sector	2018	66
Secondary sector	2018	32
Tertiary sector	2018	84
Construction and housing		
Dwelling vacancy rate	2020	2.60
New housing units per 1000 residents	2018	1.1
Social security		
Social assistance rate	2019	2.21

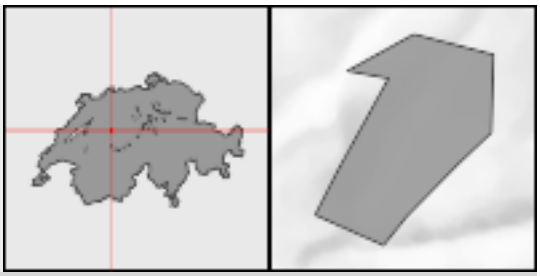

Walkringen

Voter shares of selected parties in % (National Council elections)		
FDP/PLR inclusive LP/PL-BS	2019	2.7
CVP	2019	0.5
SP	2019	10.2
SVP	2019	54.2
EVP/CSP	2019	2.6
GLP	2019	6.5
BDP	2019	9.3
PdA/Sol.	2019	0.2
GPS	2019	8.4
Small right-wing parties	2019	1.6

Wallbach

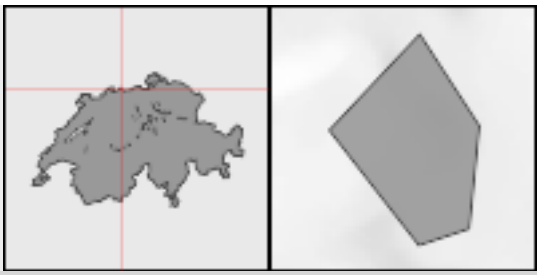

Population		
Residents	2019	1,984
Change in %	2010-2019	9.0
Population density per km²	2019	439.9
Age distribution in %		
0-19 years	2019	18.2
20-64 years	2019	62.6
65 years or over	2019	19.2
Foreign nationals in %	2019	15.4
Components of population change		
Crude marriage rate	2019	5.1
Crude divorce rate	2019	4.6
Crude birth rate	2019	8.6
Crude mortality rate	2019	6.1
Private households	2019	870
Size of households in persons	2019	2.26
Area		
Total surface area in km²	2016	4.5
Settlement and urban area in %	2004/09	18.3
Change in ha	1979/85-2004/09	19
Agricultural area in %	2004/09	43.5
Change in ha	1979/85-2004/09	-19
Wooded area in %	2004/09	29.5
Unproductive area in %	2004/09	8.7
Economy		
Employed total	2018	879
Primary sector	2018	24
Secondary sector	2018	580
Tertiary sector	2018	275
Business establishments total	2018	134
Primary sector	2018	8
Secondary sector	2018	27
Tertiary sector	2018	99
Construction and housing		
Dwelling vacancy rate	2020	2.02
New housing units per 1000 residents	2018	3.1
Social security		
Social assistance rate	2019	X

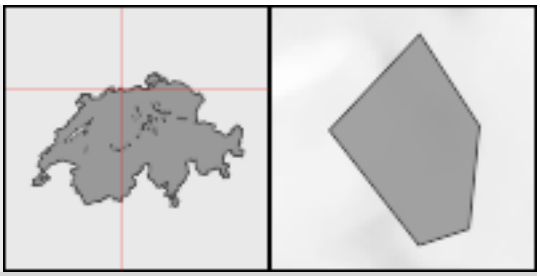

Wallbach

Voter shares of selected parties in % (National Council elections)		
FDP/PLR inclusive LP/PL-BS	2019	7.9
CVP	2019	17.0
SP	2019	13.0
SVP	2019	38.4
EVP/CSP	2019	0.7
GLP	2019	8.7
BDP	2019	1.4
PdA/Sol.	2019	0.0
GPS	2019	9.4
Small right-wing parties	2019	0.1

Wallisellen

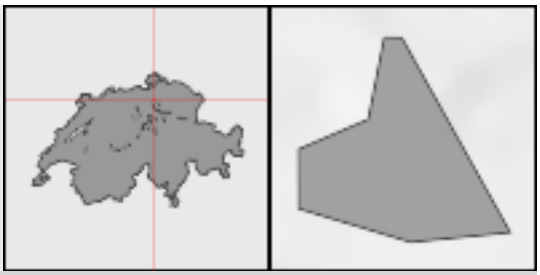

Population		
Residents	2019	16,841
Change in %	2010-2019	23.3
Population density per km²	2019	2,623.2
Age distribution in %		
0-19 years	2019	19.2
20-64 years	2019	65.1
65 years or over	2019	15.8
Foreign nationals in %	2019	31.0
Components of population change		
Crude marriage rate	2019	6.3
Crude divorce rate	2019	1.7
Crude birth rate	2019	13.1
Crude mortality rate	2019	6.8
Private households	2019	7,663
Size of households in persons	2019	2.17
Area		
Total surface area in km²	2016	6.4
Settlement and urban area in %	2004/09	56.7
Change in ha	1979/85-2004/09	44
Agricultural area in %	2004/09	21.1
Change in ha	1979/85-2004/09	-46
Wooded area in %	2004/09	21.1
Unproductive area in %	2004/09	1.1
Economy		
Employed total	2018	20,325
Primary sector	2018	18
Secondary sector	2018	3,060
Tertiary sector	2018	17,247
Business establishments total	2018	1,414
Primary sector	2018	5
Secondary sector	2018	167
Tertiary sector	2018	1,242
Construction and housing		
Dwelling vacancy rate	2020	0.82
New housing units per 1000 residents	2018	15.1
Social security		
Social assistance rate	2019	2.69

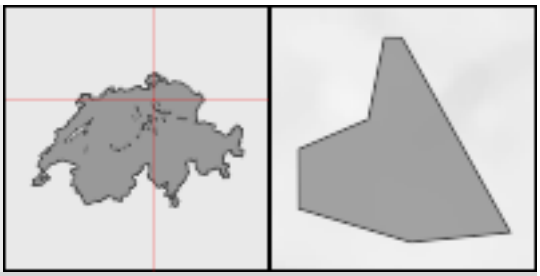

Wallisellen

Voter shares of selected parties in % (National Council elections)		
FDP/PLR inclusive LP/PL-BS	2019	16.6
CVP	2019	4.8
SP	2019	15.1
SVP	2019	30.3
EVP/CSP	2019	2.7
GLP	2019	14.8
BDP	2019	1.8
PdA/Sol.	2019	0.1
GPS	2019	10.1
Small right-wing parties	2019	1.5

Schweizerische Eidgenossenschaft
Confédération suisse
Confederazione Svizzera
Confederaziun svizra

Eidgenössisches Departement des Innern EDI
Département fédéral de l'intérieur DFI
Bundesamt für Statistik BFS
Office fédéral de la statistique OFS

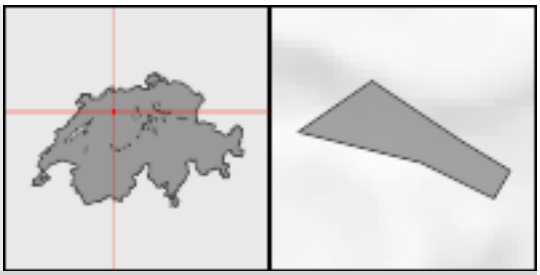

Walliswil bei Niederbipp

Population		
Residents	2019	217
Change in %	2010-2019	5.3
Population density per km²	2019	147.6
Age distribution in %		
0-19 years	2019	15.7
20-64 years	2019	59.4
65 years or over	2019	24.9
Foreign nationals in %	2019	8.3
Components of population change		
Crude marriage rate	2019	4.7
Crude divorce rate	2019	0.0
Crude birth rate	2019	4.7
Crude mortality rate	2019	18.7
Private households	2019	108
Size of households in persons	2019	1.99
Area		
Total surface area in km²	2016	1.5
Settlement and urban area in %	2004/09	16.3
Change in ha	1979/85-2004/09	3
Agricultural area in %	2004/09	53.7
Change in ha	1979/85-2004/09	-4
Wooded area in %	2004/09	20.4
Unproductive area in %	2004/09	9.5
Economy		
Employed total	2018	68
Primary sector	2018	11
Secondary sector	2018	18
Tertiary sector	2018	39
Business establishments total	2018	X
Primary sector	2018	5
Secondary sector	2018	X
Tertiary sector	2018	5
Construction and housing		
Dwelling vacancy rate	2020	4.17
New housing units per 1000 residents	2018	4.5
Social security		
Social assistance rate	2019	X

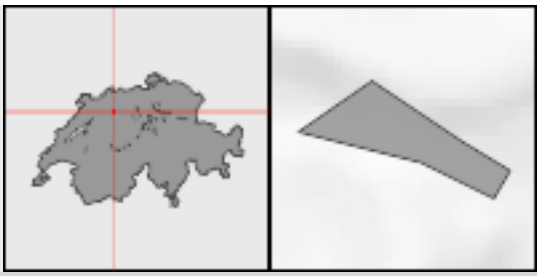

Walliswil bei Niederbipp

Voter shares of selected parties in % (National Council elections)		
FDP/PLR inclusive LP/PL-BS	2019	7.1
CVP	2019	1.6
SP	2019	20.1
SVP	2019	45.1
EVP/CSP	2019	5.3
GLP	2019	6.5
BDP	2019	1.1
PdA/Sol.	2019	0.0
GPS	2019	3.4
Small right-wing parties	2019	1.3

Schweizerische Eidgenossenschaft
Confédération suisse
Confederazione Svizzera
Confederaziun svizra

Eidgenössisches Departement des Innern EDI
Département fédéral de l'intérieur DFI
Bundesamt für Statistik BFS
Office fédéral de la statistique OFS

Walliswil bei Wangen

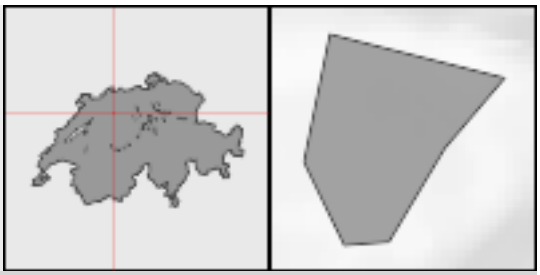

Population		
Residents	2019	606
Change in %	2010-2019	3.4
Population density per km²	2019	197.4
Age distribution in %		
0-19 years	2019	15.7
20-64 years	2019	63.0
65 years or over	2019	21.3
Foreign nationals in %	2019	4.3
Components of population change		
Crude marriage rate	2019	3.3
Crude divorce rate	2019	0.0
Crude birth rate	2019	8.2
Crude mortality rate	2019	16.5
Private households	2019	279
Size of households in persons	2019	2.13
Area		
Total surface area in km²	2016	3.1
Settlement and urban area in %	2004/09	11.7
Change in ha	1979/85-2004/09	-2
Agricultural area in %	2004/09	50.8
Change in ha	1979/85-2004/09	2
Wooded area in %	2004/09	33.2
Unproductive area in %	2004/09	4.2
Economy		
Employed total	2018	113
Primary sector	2018	22
Secondary sector	2018	11
Tertiary sector	2018	80
Business establishments total	2018	33
Primary sector	2018	9
Secondary sector	2018	6
Tertiary sector	2018	18
Construction and housing		
Dwelling vacancy rate	2020	0.96
New housing units per 1000 residents	2018	10.0
Social security		
Social assistance rate	2019	1.64



Walliswil bei Wangen

Voter shares of selected parties in % (National Council elections)

FDP/PLR inclusive LP/PL-BS	2019	8.1
CVP	2019	0.2
SP	2019	14.7
SVP	2019	52.8
EVP/CSP	2019	1.4
GLP	2019	6.6
BDP	2019	6.0
PdA/Sol.	2019	0.0
GPS	2019	5.8
Small right-wing parties	2019	1.2

Walperswil

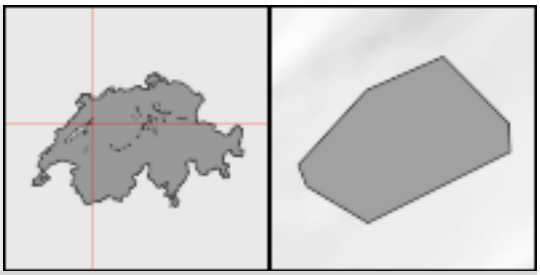

Population		
Residents	2019	1,032
Change in %	2010-2019	12.4
Population density per km²	2019	148.3
Age distribution in %		
0-19 years	2019	20.5
20-64 years	2019	61.2
65 years or over	2019	18.2
Foreign nationals in %	2019	9.0
Components of population change		
Crude marriage rate	2019	2.9
Crude divorce rate	2019	1.0
Crude birth rate	2019	5.8
Crude mortality rate	2019	2.9
Private households	2019	430
Size of households in persons	2019	2.37
Area		
Total surface area in km²	2016	7.0
Settlement and urban area in %	2004/09	9.4
Change in ha	1979/85-2004/09	19
Agricultural area in %	2004/09	76.4
Change in ha	1979/85-2004/09	-14
Wooded area in %	2004/09	7.6
Unproductive area in %	2004/09	6.6
Economy		
Employed total	2018	323
Primary sector	2018	168
Secondary sector	2018	51
Tertiary sector	2018	104
Business establishments total	2018	70
Primary sector	2018	24
Secondary sector	2018	8
Tertiary sector	2018	38
Construction and housing		
Dwelling vacancy rate	2020	3.41
New housing units per 1000 residents	2018	1.0
Social security		
Social assistance rate	2019	0.58

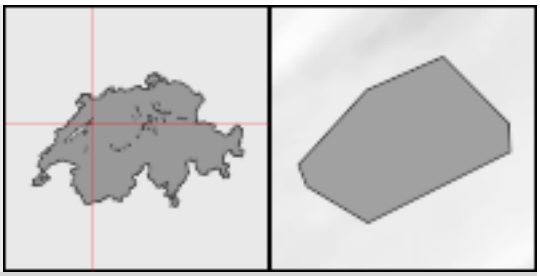

Walperswil

Voter shares of selected parties in % (National Council elections)

FDP/PLR inclusive LP/PL-BS	2019	5.4
CVP	2019	0.9
SP	2019	8.7
SVP	2019	45.1
EVP/CSP	2019	3.2
GLP	2019	5.3
BDP	2019	19.4
PdA/Sol.	2019	0.1
GPS	2019	8.7
Small right-wing parties	2019	1.0

Schweizerische Eidgenossenschaft
Confédération suisse
Confederazione Svizzera
Confederaziun svizra

Eidgenössisches Departement des Innern EDI
Département fédéral de l'intérieur DFI
Bundesamt für Statistik BFS
Office fédéral de la statistique OFS

Waltenschwil

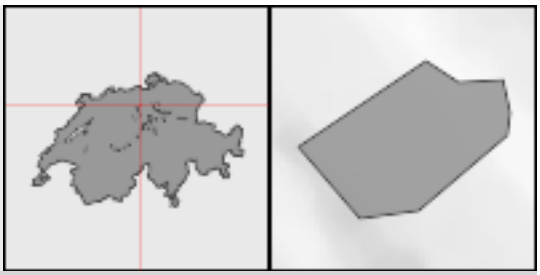

Population		
Residents	2019	2,964
Change in %	2010-2019	18.1
Population density per km²	2019	652.9
Age distribution in %		
0-19 years	2019	21.2
20-64 years	2019	62.5
65 years or over	2019	16.3
Foreign nationals in %	2019	15.5
Components of population change		
Crude marriage rate	2019	4.4
Crude divorce rate	2019	3.1
Crude birth rate	2019	5.4
Crude mortality rate	2019	4.4
Private households	2019	1,238
Size of households in persons	2019	2.39
Area		
Total surface area in km²	2016	4.5
Settlement and urban area in %	2004/09	22.6
Change in ha	1979/85-2004/09	36
Agricultural area in %	2004/09	56.5
Change in ha	1979/85-2004/09	-37
Wooded area in %	2004/09	20.4
Unproductive area in %	2004/09	0.4
Economy		
Employed total	2018	646
Primary sector	2018	56
Secondary sector	2018	125
Tertiary sector	2018	465
Business establishments total	2018	154
Primary sector	2018	18
Secondary sector	2018	22
Tertiary sector	2018	114
Construction and housing		
Dwelling vacancy rate	2020	1.04
New housing units per 1000 residents	2018	15.6
Social security		
Social assistance rate	2019	1.91

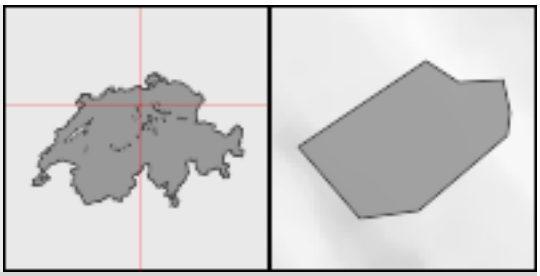

Waltenschwil

Voter shares of selected parties in % (National Council elections)		
FDP/PLR inclusive LP/PL-BS	2019	11.6
CVP	2019	14.7
SP	2019	13.2
SVP	2019	37.5
EVP/CSP	2019	1.5
GLP	2019	7.8
BDP	2019	2.6
PdA/Sol.	2019	0.0
GPS	2019	7.7
Small right-wing parties	2019	0.3

Walterswil (BE)

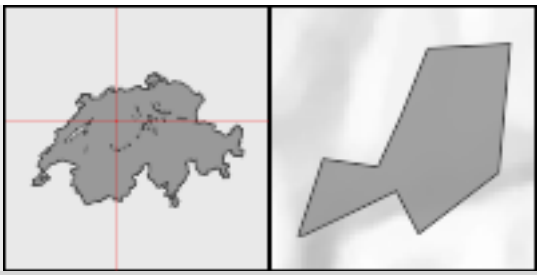

Population		
Residents	2019	541
Change in %	2010-2019	0.2
Population density per km²	2019	68.7
Age distribution in %		
0-19 years	2019	21.8
20-64 years	2019	56.9
65 years or over	2019	21.3
Foreign nationals in %	2019	2.6
Components of population change		
Crude marriage rate	2019	0.0
Crude divorce rate	2019	1.9
Crude birth rate	2019	14.8
Crude mortality rate	2019	7.4
Private households	2019	201
Size of households in persons	2019	2.66
Area		
Total surface area in km²	2016	7.9
Settlement and urban area in %	2004/09	5.0
Change in ha	1979/85-2004/09	0
Agricultural area in %	2004/09	73.4
Change in ha	1979/85-2004/09	2
Wooded area in %	2004/09	21.6
Unproductive area in %	2004/09	0.0
Economy		
Employed total	2018	220
Primary sector	2018	134
Secondary sector	2018	50
Tertiary sector	2018	36
Business establishments total	2018	77
Primary sector	2018	50
Secondary sector	2018	10
Tertiary sector	2018	17
Construction and housing		
Dwelling vacancy rate	2020	0.00
New housing units per 1000 residents	2018	0.0
Social security		
Social assistance rate	2019	X

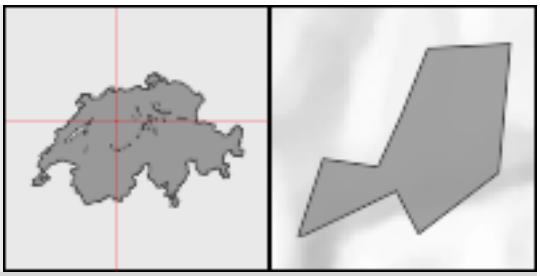

Walterswil (BE)

Voter shares of selected parties in % (National Council elections)		
FDP/PLR inclusive LP/PL-BS	2019	1.6
CVP	2019	0.0
SP	2019	8.0
SVP	2019	61.8
EVP/CSP	2019	3.5
GLP	2019	1.5
BDP	2019	7.3
PdA/Sol.	2019	0.1
GPS	2019	5.2
Small right-wing parties	2019	5.3

Walterswil (SO)

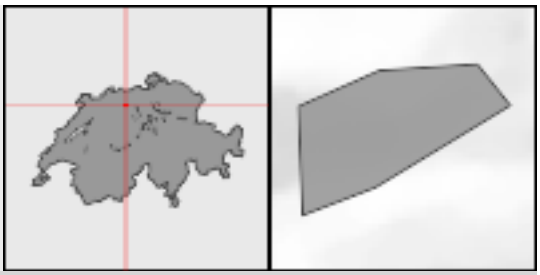

Population		
Residents	2019	724
Change in %	2010-2019	1.0
Population density per km²	2019	161.6
Age distribution in %		
0-19 years	2019	18.0
20-64 years	2019	61.9
65 years or over	2019	20.2
Foreign nationals in %	2019	10.8
Components of population change		
Crude marriage rate	2019	0.0
Crude divorce rate	2019	0.0
Crude birth rate	2019	5.5
Crude mortality rate	2019	2.8
Private households	2019	309
Size of households in persons	2019	2.33
Area		
Total surface area in km²	2016	4.5
Settlement and urban area in %	2004/09	10.7
Change in ha	1979/85-2004/09	7
Agricultural area in %	2004/09	53.0
Change in ha	1979/85-2004/09	-10
Wooded area in %	2004/09	35.9
Unproductive area in %	2004/09	0.4
Economy		
Employed total	2018	171
Primary sector	2018	34
Secondary sector	2018	10
Tertiary sector	2018	127
Business establishments total	2018	X
Primary sector	2018	16
Secondary sector	2018	X
Tertiary sector	2018	29
Construction and housing		
Dwelling vacancy rate	2020	2.27
New housing units per 1000 residents	2018	0.0
Social security		
Social assistance rate	2019	3.18

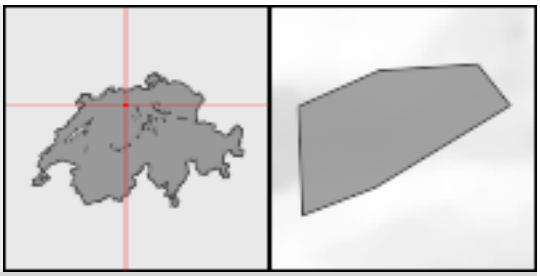

Walterswil (SO)

Voter shares of selected parties in % (National Council elections)		
FDP/PLR inclusive LP/PL-BS	2019	13.5
CVP	2019	16.8
SP	2019	13.9
SVP	2019	31.3
EVP/CSP	2019	3.1
GLP	2019	7.0
BDP	2019	2.9
PdA/Sol.	2019	0.0
GPS	2019	11.1
Small right-wing parties	2019	0.3

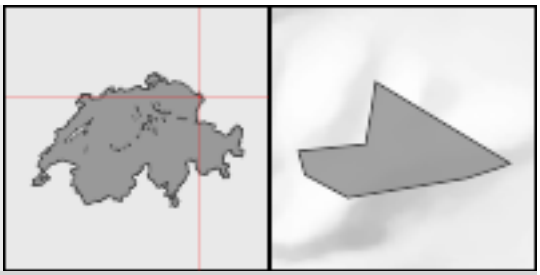

Walzenhausen

Population		
Residents	2019	2,012
Change in %	2010-2019	-2.8
Population density per km²	2019	287.4
Age distribution in %		
0-19 years	2019	17.2
20-64 years	2019	63.8
65 years or over	2019	19.0
Foreign nationals in %	2019	22.2
Components of population change		
Crude marriage rate	2019	7.0
Crude divorce rate	2019	4.5
Crude birth rate	2019	12.1
Crude mortality rate	2019	10.0
Private households	2019	929
Size of households in persons	2019	2.14
Area		
Total surface area in km²	2016	7.0
Settlement and urban area in %	2004/09	13.8
Change in ha	1979/85-2004/09	20
Agricultural area in %	2004/09	52.1
Change in ha	1979/85-2004/09	-17
Wooded area in %	2004/09	34.1
Unproductive area in %	2004/09	0.0
Economy		
Employed total	2018	1,169
Primary sector	2018	51
Secondary sector	2018	362
Tertiary sector	2018	756
Business establishments total	2018	192
Primary sector	2018	21
Secondary sector	2018	44
Tertiary sector	2018	127
Construction and housing		
Dwelling vacancy rate	2020	2.13
New housing units per 1000 residents	2018	2.5
Social security		
Social assistance rate	2019	1.52

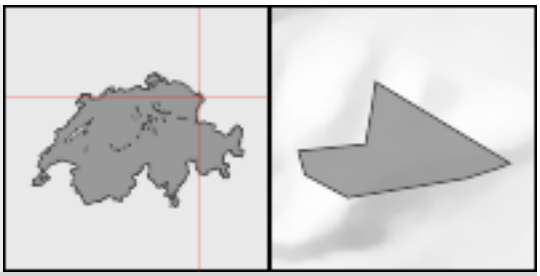

Walzenhausen

Voter shares of selected parties in % (National Council elections)		
FDP/PLR inclusive LP/PL-BS	2019	50.7
CVP	2019	0.0
SP	2019	0.0
SVP	2019	44.7
EVP/CSP	2019	0.0
GLP	2019	0.0
BDP	2019	0.0
PdA/Sol.	2019	0.0
GPS	2019	0.0
Small right-wing parties	2019	0.0

Wangen (SZ)

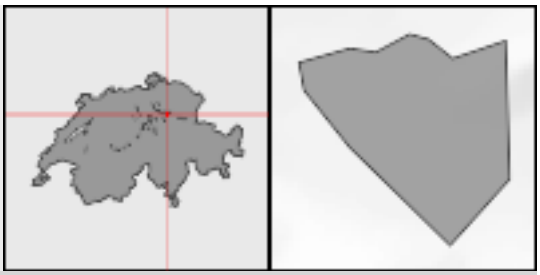

Population		
Residents	2019	5,150
Change in %	2010-2019	10.8
Population density per km²	2019	608.7
Age distribution in %		
0-19 years	2019	18.3
20-64 years	2019	63.5
65 years or over	2019	18.2
Foreign nationals in %	2019	15.3
Components of population change		
Crude marriage rate	2019	4.9
Crude divorce rate	2019	1.4
Crude birth rate	2019	8.8
Crude mortality rate	2019	7.4
Private households	2019	2,223
Size of households in persons	2019	2.26
Area		
Total surface area in km²	2016	8.5
Settlement and urban area in %	2004/09	25.7
Change in ha	1979/85-2004/09	53
Agricultural area in %	2004/09	59.9
Change in ha	1979/85-2004/09	-57
Wooded area in %	2004/09	10.4
Unproductive area in %	2004/09	3.9
Economy		
Employed total	2018	1,827
Primary sector	2018	103
Secondary sector	2018	602
Tertiary sector	2018	1,122
Business establishments total	2018	427
Primary sector	2018	46
Secondary sector	2018	102
Tertiary sector	2018	279
Construction and housing		
Dwelling vacancy rate	2020	1.45
New housing units per 1000 residents	2018	4.2
Social security		
Social assistance rate	2019	1.15

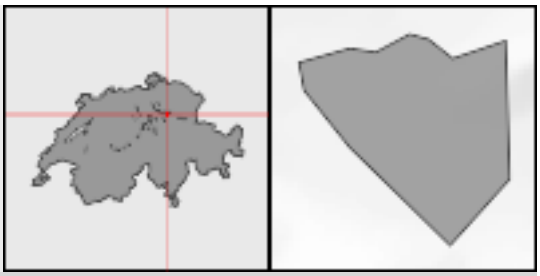

Wangen (SZ)

Voter shares of selected parties in % (National Council elections)		
FDP/PLR inclusive LP/PL-BS	2019	19.3
CVP	2019	13.3
SP	2019	17.6
SVP	2019	41.2
EVP/CSP	2019	0.7
GLP	2019	4.9
BDP	2019	0.0
PdA/Sol.	2019	0.0
GPS	2019	3.2
Small right-wing parties	2019	0.0

Schweizerische Eidgenossenschaft
Confédération suisse
Confederazione Svizzera
Confederaziun svizra

Eidgenössisches Departement des Innern EDI
Département fédéral de l'intérieur DFI
Bundesamt für Statistik BFS
Office fédéral de la statistique OFS

Wangen an der Aare

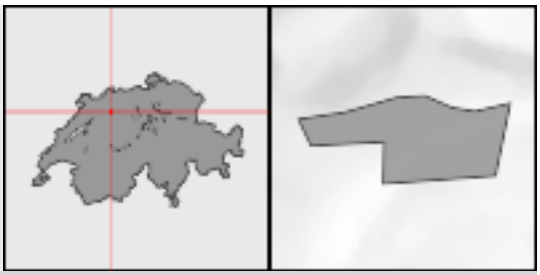

Population		
Residents	2019	2,321
Change in %	2010-2019	13.3
Population density per km²	2019	444.6
Age distribution in %		
0-19 years	2019	19.0
20-64 years	2019	61.8
65 years or over	2019	19.2
Foreign nationals in %	2019	15.4
Components of population change		
Crude marriage rate	2019	5.2
Crude divorce rate	2019	3.9
Crude birth rate	2019	7.3
Crude mortality rate	2019	7.3
Private households	2019	1,093
Size of households in persons	2019	2.10
Area		
Total surface area in km²	2016	5.2
Settlement and urban area in %	2004/09	22.4
Change in ha	1979/85-2004/09	10
Agricultural area in %	2004/09	41.5
Change in ha	1979/85-2004/09	-8
Wooded area in %	2004/09	28.1
Unproductive area in %	2004/09	8.0
Economy		
Employed total	2018	1,117
Primary sector	2018	40
Secondary sector	2018	297
Tertiary sector	2018	780
Business establishments total	2018	195
Primary sector	2018	12
Secondary sector	2018	45
Tertiary sector	2018	138
Construction and housing		
Dwelling vacancy rate	2020	4.50
New housing units per 1000 residents	2018	4.8
Social security		
Social assistance rate	2019	2.85

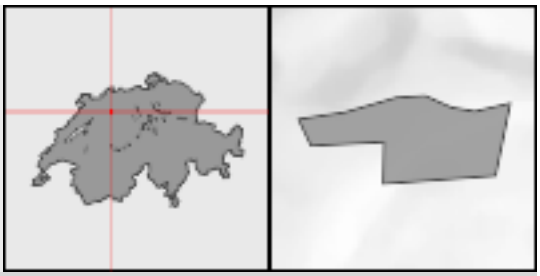

Wangen an der Aare

Voter shares of selected parties in % (National Council elections)		
FDP/PLR inclusive LP/PL-BS	2019	17.0
CVP	2019	1.5
SP	2019	10.0
SVP	2019	37.6
EVP/CSP	2019	2.8
GLP	2019	7.3
BDP	2019	9.6
PdA/Sol.	2019	0.1
GPS	2019	8.6
Small right-wing parties	2019	1.9

Schweizerische Eidgenossenschaft
Confédération suisse
Confederazione Svizzera
Confederaziun svizra

Eidgenössisches Departement des Innern EDI
Département fédéral de l'intérieur DFI
Bundesamt für Statistik BFS
Office fédéral de la statistique OFS

Wangen bei Olten

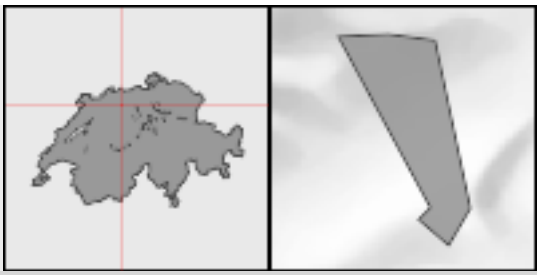

Population		
Residents	2019	5,134
Change in %	2010-2019	7.0
Population density per km²	2019	737.6
Age distribution in %		
0-19 years	2019	19.5
20-64 years	2019	61.7
65 years or over	2019	18.8
Foreign nationals in %	2019	23.9
Components of population change		
Crude marriage rate	2019	4.1
Crude divorce rate	2019	1.6
Crude birth rate	2019	10.0
Crude mortality rate	2019	10.2
Private households	2019	2,259
Size of households in persons	2019	2.23
Area		
Total surface area in km²	2016	7.0
Settlement and urban area in %	2004/09	22.1
Change in ha	1979/85-2004/09	31
Agricultural area in %	2004/09	24.7
Change in ha	1979/85-2004/09	-28
Wooded area in %	2004/09	52.9
Unproductive area in %	2004/09	0.3
Economy		
Employed total	2018	2,615
Primary sector	2018	13
Secondary sector	2018	413
Tertiary sector	2018	2,189
Business establishments total	2018	192
Primary sector	2018	X
Secondary sector	2018	28
Tertiary sector	2018	160
Construction and housing		
Dwelling vacancy rate	2020	5.83
New housing units per 1000 residents	2018	2.4
Social security		
Social assistance rate	2019	2.89

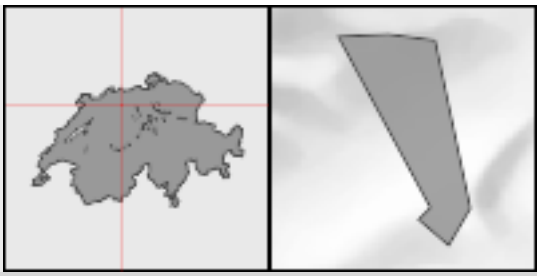

Wangen bei Olten

Voter shares of selected parties in % (National Council elections)		
FDP/PLR inclusive LP/PL-BS	2019	19.5
CVP	2019	12.9
SP	2019	19.3
SVP	2019	24.1
EVP/CSP	2019	2.3
GLP	2019	7.1
BDP	2019	1.7
PdA/Sol.	2019	0.0
GPS	2019	12.0
Small right-wing parties	2019	0.3

Wangen-Brüttisellen

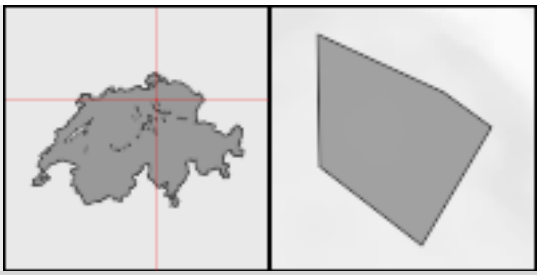

Population		
Residents	2019	7,967
Change in %	2010-2019	5.6
Population density per km²	2019	1,005.9
Age distribution in %		
0-19 years	2019	21.6
20-64 years	2019	64.0
65 years or over	2019	14.4
Foreign nationals in %	2019	27.3
Components of population change		
Crude marriage rate	2019	5.7
Crude divorce rate	2019	1.5
Crude birth rate	2019	9.8
Crude mortality rate	2019	4.8
Private households	2019	3,267
Size of households in persons	2019	2.40
Area		
Total surface area in km²	2016	7.9
Settlement and urban area in %	2004/09	30.3
Change in ha	1979/85-2004/09	58
Agricultural area in %	2004/09	43.7
Change in ha	1979/85-2004/09	-59
Wooded area in %	2004/09	25.6
Unproductive area in %	2004/09	0.5
Economy		
Employed total	2018	5,859
Primary sector	2018	29
Secondary sector	2018	1,361
Tertiary sector	2018	4,469
Business establishments total	2018	563
Primary sector	2018	15
Secondary sector	2018	104
Tertiary sector	2018	444
Construction and housing		
Dwelling vacancy rate	2020	0.40
New housing units per 1000 residents	2018	1.8
Social security		
Social assistance rate	2019	2.50

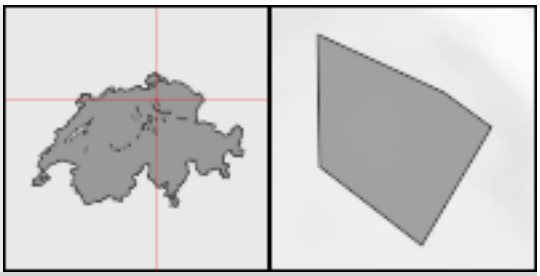

Wangen-Brüttisellen

Voter shares of selected parties in % (National Council elections)		
FDP/PLR inclusive LP/PL-BS	2019	16.6
CVP	2019	3.0
SP	2019	13.2
SVP	2019	36.1
EVP/CSP	2019	1.8
GLP	2019	14.8
BDP	2019	3.0
PdA/Sol.	2019	0.1
GPS	2019	8.4
Small right-wing parties	2019	1.6

Wangenried

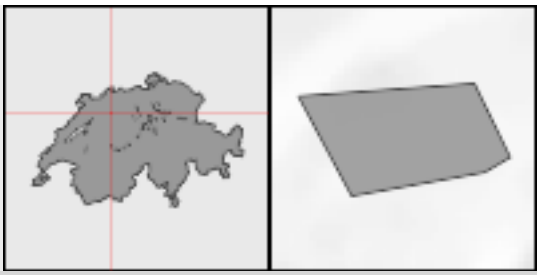

Population		
Residents	2019	405
Change in %	2010-2019	2.0
Population density per km²	2019	139.2
Age distribution in %		
0-19 years	2019	20.0
20-64 years	2019	56.3
65 years or over	2019	23.7
Foreign nationals in %	2019	4.4
Components of population change		
Crude marriage rate	2019	2.4
Crude divorce rate	2019	0.0
Crude birth rate	2019	12.0
Crude mortality rate	2019	9.6
Private households	2019	175
Size of households in persons	2019	2.27
Area		
Total surface area in km²	2016	2.9
Settlement and urban area in %	2004/09	8.0
Change in ha	1979/85-2004/09	2
Agricultural area in %	2004/09	67.8
Change in ha	1979/85-2004/09	0
Wooded area in %	2004/09	23.2
Unproductive area in %	2004/09	1.0
Economy		
Employed total	2018	112
Primary sector	2018	34
Secondary sector	2018	43
Tertiary sector	2018	35
Business establishments total	2018	31
Primary sector	2018	14
Secondary sector	2018	X
Tertiary sector	2018	13
Construction and housing		
Dwelling vacancy rate	2020	9.45
New housing units per 1000 residents	2018	0.0
Social security		
Social assistance rate	2019	X

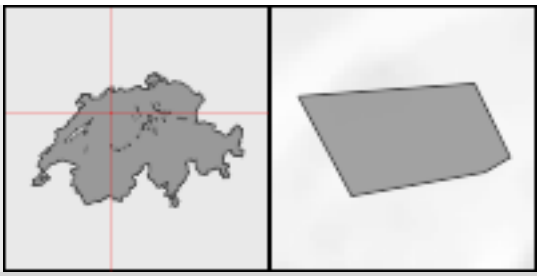

Wangenried

Voter shares of selected parties in % (National Council elections)		
FDP/PLR inclusive LP/PL-BS	2019	7.7
CVP	2019	0.5
SP	2019	12.3
SVP	2019	44.6
EVP/CSP	2019	1.7
GLP	2019	7.6
BDP	2019	10.5
PdA/Sol.	2019	0.0
GPS	2019	8.3
Small right-wing parties	2019	2.6

Wartau

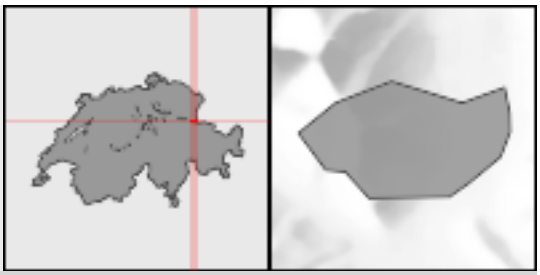

Population		
Residents	2019	5,295
Change in %	2010-2019	5.0
Population density per km²	2019	126.8
Age distribution in %		
0-19 years	2019	23.0
20-64 years	2019	59.4
65 years or over	2019	17.6
Foreign nationals in %	2019	30.8
Components of population change		
Crude marriage rate	2019	4.0
Crude divorce rate	2019	1.9
Crude birth rate	2019	11.0
Crude mortality rate	2019	6.2
Private households	2019	2,195
Size of households in persons	2019	2.39
Area		
Total surface area in km²	2016	41.8
Settlement and urban area in %	2004/09	6.8
Change in ha	1979/85-2004/09	45
Agricultural area in %	2004/09	45.8
Change in ha	1979/85-2004/09	-82
Wooded area in %	2004/09	38.4
Unproductive area in %	2004/09	9.0
Economy		
Employed total	2018	2,125
Primary sector	2018	213
Secondary sector	2018	871
Tertiary sector	2018	1,041
Business establishments total	2018	359
Primary sector	2018	51
Secondary sector	2018	64
Tertiary sector	2018	244
Construction and housing		
Dwelling vacancy rate	2020	0.91
New housing units per 1000 residents	2018	4.3
Social security		
Social assistance rate	2019	1.60

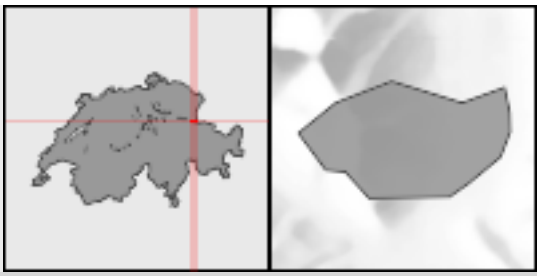

Wartau

Voter shares of selected parties in % (National Council elections)		
FDP/PLR inclusive LP/PL-BS	2019	28.5
CVP	2019	8.3
SP	2019	11.0
SVP	2019	31.7
EVP/CSP	2019	1.7
GLP	2019	8.9
BDP	2019	0.8
PdA/Sol.	2019	0.0
GPS	2019	7.5
Small right-wing parties	2019	0.6

Warth-Weiningen

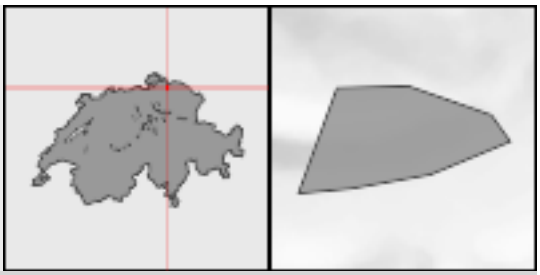

Population		
Residents	2019	1,333
Change in %	2010-2019	8.3
Population density per km²	2019	162.4
Age distribution in %		
0-19 years	2019	18.8
20-64 years	2019	62.0
65 years or over	2019	19.2
Foreign nationals in %	2019	11.8
Components of population change		
Crude marriage rate	2019	7.5
Crude divorce rate	2019	2.2
Crude birth rate	2019	8.2
Crude mortality rate	2019	6.0
Private households	2019	574
Size of households in persons	2019	2.31
Area		
Total surface area in km²	2016	8.2
Settlement and urban area in %	2004/09	13.3
Change in ha	1979/85-2004/09	29
Agricultural area in %	2004/09	53.3
Change in ha	1979/85-2004/09	-32
Wooded area in %	2004/09	27.9
Unproductive area in %	2004/09	5.6
Economy		
Employed total	2018	584
Primary sector	2018	67
Secondary sector	2018	138
Tertiary sector	2018	379
Business establishments total	2018	84
Primary sector	2018	17
Secondary sector	2018	16
Tertiary sector	2018	51
Construction and housing		
Dwelling vacancy rate	2020	2.56
New housing units per 1000 residents	2018	7.6
Social security		
Social assistance rate	2019	X

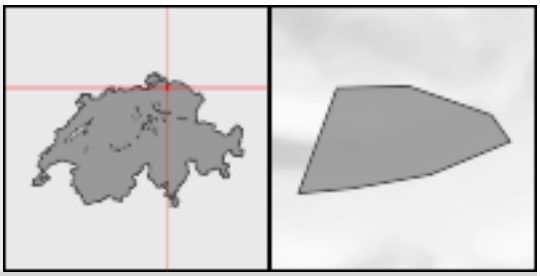

Warth-Weiningen

Voter shares of selected parties in % (National Council elections)		
FDP/PLR inclusive LP/PL-BS	2019	11.4
CVP	2019	11.3
SP	2019	9.9
SVP	2019	44.8
EVP/CSP	2019	1.6
GLP	2019	8.4
BDP	2019	2.1
PdA/Sol.	2019	0.0
GPS	2019	8.7
Small right-wing parties	2019	1.9

Wassen

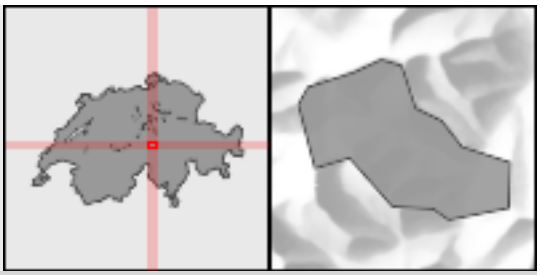

Population		
Residents	2019	405
Change in %	2010-2019	-6.7
Population density per km²	2019	4.2
Age distribution in %		
0-19 years	2019	17.3
20-64 years	2019	57.0
65 years or over	2019	25.7
Foreign nationals in %	2019	20.5
Components of population change		
Crude marriage rate	2019	7.5
Crude divorce rate	2019	0.0
Crude birth rate	2019	5.0
Crude mortality rate	2019	12.5
Private households	2019	171
Size of households in persons	2019	2.26
Area		
Total surface area in km²	2016	96.9
Settlement and urban area in %	2004/09	1.1
Change in ha	1979/85-2004/09	5
Agricultural area in %	2004/09	11.5
Change in ha	1979/85-2004/09	-186
Wooded area in %	2004/09	22.8
Unproductive area in %	2004/09	64.5
Economy		
Employed total	2018	238
Primary sector	2018	34
Secondary sector	2018	21
Tertiary sector	2018	183
Business establishments total	2018	X
Primary sector	2018	14
Secondary sector	2018	X
Tertiary sector	2018	34
Construction and housing		
Dwelling vacancy rate	2020	1.47
New housing units per 1000 residents	2018	0.0
Social security		
Social assistance rate	2019	X

Wassen

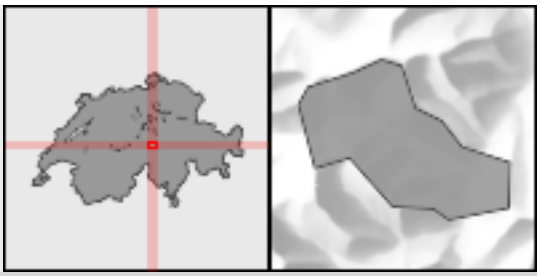

Voter shares of selected parties in % (National Council elections)		
FDP/PLR inclusive LP/PL-BS	2019	0.0
CVP	2019	36.8
SP	2019	9.6
SVP	2019	49.1
EVP/CSP	2019	0.0
GLP	2019	0.0
BDP	2019	0.0
PdA/Sol.	2019	0.0
GPS	2019	0.0
Small right-wing parties	2019	0.0

Schweizerische Eidgenossenschaft
Confédération suisse
Confederazione Svizzera
Confederaziun svizra

Eidgenössisches Departement des Innern EDI
Département fédéral de l'intérieur DFI
Bundesamt für Statistik BFS
Office fédéral de la statistique OFS

Wasterkingen

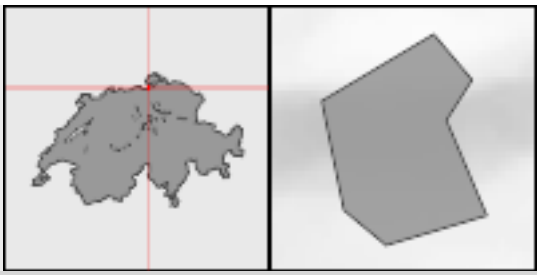

Population		
Residents	2019	563
Change in %	2010-2019	0.7
Population density per km²	2019	142.2
Age distribution in %		
0-19 years	2019	20.2
20-64 years	2019	59.3
65 years or over	2019	20.4
Foreign nationals in %	2019	9.6
Components of population change		
Crude marriage rate	2019	1.8
Crude divorce rate	2019	1.8
Crude birth rate	2019	5.3
Crude mortality rate	2019	8.9
Private households	2019	251
Size of households in persons	2019	2.22
Area		
Total surface area in km²	2016	4.0
Settlement and urban area in %	2004/09	7.4
Change in ha	1979/85-2004/09	3
Agricultural area in %	2004/09	49.0
Change in ha	1979/85-2004/09	-3
Wooded area in %	2004/09	43.4
Unproductive area in %	2004/09	0.3
Economy		
Employed total	2018	74
Primary sector	2018	18
Secondary sector	2018	12
Tertiary sector	2018	44
Business establishments total	2018	X
Primary sector	2018	8
Secondary sector	2018	X
Tertiary sector	2018	20
Construction and housing		
Dwelling vacancy rate	2020	1.09
New housing units per 1000 residents	2018	0.0
Social security		
Social assistance rate	2019	X

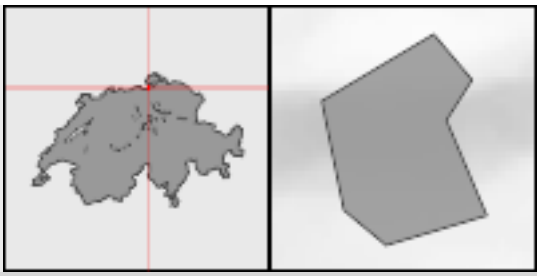

Wasterkingen

Voter shares of selected parties in % (National Council elections)		
FDP/PLR inclusive LP/PL-BS	2019	10.4
CVP	2019	1.8
SP	2019	10.7
SVP	2019	46.8
EVP/CSP	2019	2.5
GLP	2019	11.8
BDP	2019	2.6
PdA/Sol.	2019	0.0
GPS	2019	10.7
Small right-wing parties	2019	2.2

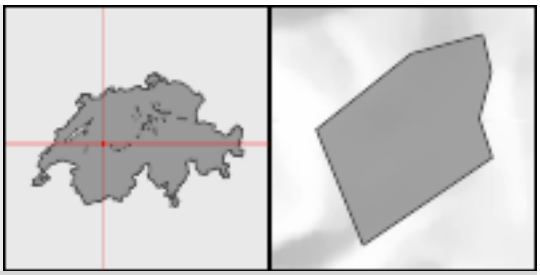

Wattenwil

Population		
Residents	2019	3,018
Change in %	2010-2019	13.7
Population density per km²	2019	207.6
Age distribution in %		
0-19 years	2019	22.6
20-64 years	2019	57.1
65 years or over	2019	20.3
Foreign nationals in %	2019	3.9
Components of population change		
Crude marriage rate	2019	3.4
Crude divorce rate	2019	0.7
Crude birth rate	2019	7.1
Crude mortality rate	2019	9.4
Private households	2019	1,283
Size of households in persons	2019	2.31
Area		
Total surface area in km²	2016	14.5
Settlement and urban area in %	2004/09	7.8
Change in ha	1979/85-2004/09	22
Agricultural area in %	2004/09	40.9
Change in ha	1979/85-2004/09	-20
Wooded area in %	2004/09	49.5
Unproductive area in %	2004/09	1.7
Economy		
Employed total	2018	1,120
Primary sector	2018	96
Secondary sector	2018	263
Tertiary sector	2018	761
Business establishments total	2018	220
Primary sector	2018	34
Secondary sector	2018	45
Tertiary sector	2018	141
Construction and housing		
Dwelling vacancy rate	2020	1.40
New housing units per 1000 residents	2018	13.5
Social security		
Social assistance rate	2019	3.54

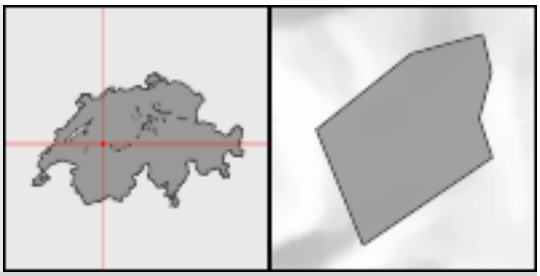

Wattenwil

Voter shares of selected parties in % (National Council elections)

FDP/PLR inclusive LP/PL-BS	2019	4.6
CVP	2019	0.6
SP	2019	11.7
SVP	2019	38.9
EVP/CSP	2019	8.2
GLP	2019	8.0
BDP	2019	5.6
PdA/Sol.	2019	0.6
GPS	2019	8.9
Small right-wing parties	2019	7.5

Schweizerische Eidgenossenschaft
Confédération suisse
Confederazione Svizzera
Confederaziun svizra

Eidgenössisches Departement des Innern EDI
Département fédéral de l'intérieur DFI
Bundesamt für Statistik BFS
Office fédéral de la statistique OFS



Wattwil

Population		
Residents	2019	8,761
Change in %	2010-2019	4.5
Population density per km²	2019	171.2
Age distribution in %		
0-19 years	2019	20.1
20-64 years	2019	58.0
65 years or over	2019	21.9
Foreign nationals in %	2019	24.6
Components of population change		
Crude marriage rate	2019	5.4
Crude divorce rate	2019	1.4
Crude birth rate	2019	9.7
Crude mortality rate	2019	11.1
Private households	2019	3,768
Size of households in persons	2019	2.27
Area		
Total surface area in km²	2016	51.2
Settlement and urban area in %	2004/09	7.8
Change in ha	1979/85-2004/09	61
Agricultural area in %	2004/09	52.4
Change in ha	1979/85-2004/09	-53
Wooded area in %	2004/09	37.6
Unproductive area in %	2004/09	2.1
Economy		
Employed total	2018	4,858
Primary sector	2018	335
Secondary sector	2018	1,553
Tertiary sector	2018	2,970
Business establishments total	2018	754
Primary sector	2018	154
Secondary sector	2018	137
Tertiary sector	2018	463
Construction and housing		
Dwelling vacancy rate	2020	2.55
New housing units per 1000 residents	2018	6.5
Social security		
Social assistance rate	2019	2.62



Wattwil

Voter shares of selected parties in % (National Council elections)		
FDP/PLR inclusive LP/PL-BS	2019	13.7
CVP	2019	15.8
SP	2019	13.0
SVP	2019	36.7
EVP/CSP	2019	1.6
GLP	2019	5.4
BDP	2019	0.8
PdA/Sol.	2019	0.0
GPS	2019	9.9
Small right-wing parties	2019	2.0

Wauwil

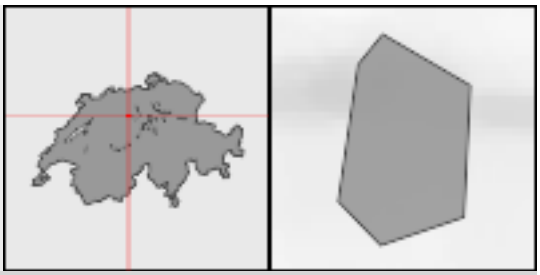

Population		
Residents	2019	2,261
Change in %	2010-2019	30.5
Population density per km²	2019	763.9
Age distribution in %		
0-19 years	2019	20.5
20-64 years	2019	64.8
65 years or over	2019	14.7
Foreign nationals in %	2019	23.2
Components of population change		
Crude marriage rate	2019	7.5
Crude divorce rate	2019	3.1
Crude birth rate	2019	14.2
Crude mortality rate	2019	0.9
Private households	2019	918
Size of households in persons	2019	2.43
Area		
Total surface area in km²	2016	3.0
Settlement and urban area in %	2004/09	21.1
Change in ha	1979/85-2004/09	10
Agricultural area in %	2004/09	68.7
Change in ha	1979/85-2004/09	-8
Wooded area in %	2004/09	10.2
Unproductive area in %	2004/09	0.0
Economy		
Employed total	2018	701
Primary sector	2018	220
Secondary sector	2018	173
Tertiary sector	2018	308
Business establishments total	2018	137
Primary sector	2018	19
Secondary sector	2018	28
Tertiary sector	2018	90
Construction and housing		
Dwelling vacancy rate	2020	4.36
New housing units per 1000 residents	2018	11.5
Social security		
Social assistance rate	2019	1.91

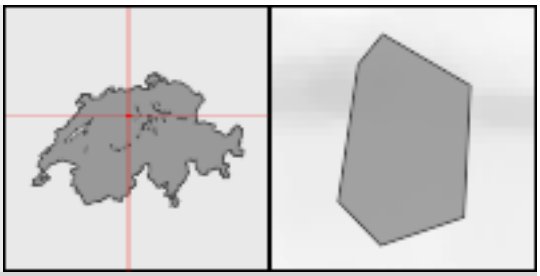

Wauwil

Voter shares of selected parties in % (National Council elections)		
FDP/PLR inclusive LP/PL-BS	2019	17.6
CVP	2019	33.0
SP	2019	8.7
SVP	2019	27.7
EVP/CSP	2019	0.4
GLP	2019	4.7
BDP	2019	0.0
PdA/Sol.	2019	0.0
GPS	2019	7.5
Small right-wing parties	2019	0.0

Weesen

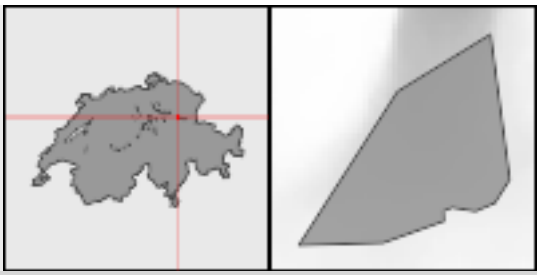

Population		
Residents	2019	1,717
Change in %	2010-2019	11.7
Population density per km²	2019	318.0
Age distribution in %		
0-19 years	2019	19.3
20-64 years	2019	58.2
65 years or over	2019	22.5
Foreign nationals in %	2019	12.9
Components of population change		
Crude marriage rate	2019	4.1
Crude divorce rate	2019	0.6
Crude birth rate	2019	8.1
Crude mortality rate	2019	9.9
Private households	2019	799
Size of households in persons	2019	2.10
Area		
Total surface area in km²	2016	5.4
Settlement and urban area in %	2004/09	12.4
Change in ha	1979/85-2004/09	9
Agricultural area in %	2004/09	34.1
Change in ha	1979/85-2004/09	-5
Wooded area in %	2004/09	49.6
Unproductive area in %	2004/09	3.9
Economy		
Employed total	2018	496
Primary sector	2018	19
Secondary sector	2018	46
Tertiary sector	2018	431
Business establishments total	2018	114
Primary sector	2018	9
Secondary sector	2018	11
Tertiary sector	2018	94
Construction and housing		
Dwelling vacancy rate	2020	2.48
New housing units per 1000 residents	2018	22.5
Social security		
Social assistance rate	2019	1.45

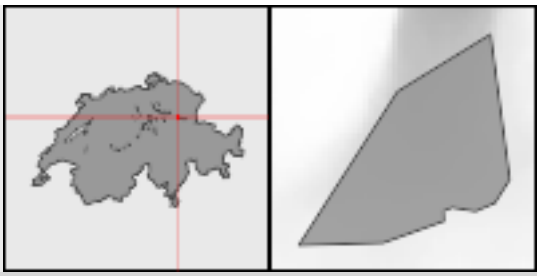

Weesen

Voter shares of selected parties in % (National Council elections)		
FDP/PLR inclusive LP/PL-BS	2019	12.6
CVP	2019	16.3
SP	2019	10.0
SVP	2019	29.8
EVP/CSP	2019	1.0
GLP	2019	11.5
BDP	2019	1.5
PdA/Sol.	2019	0.0
GPS	2019	14.2
Small right-wing parties	2019	1.7

Wegenstetten



Population		
Residents	2019	1,040
Change in %	2010-2019	-3.4
Population density per km²	2019	146.1
Age distribution in %		
0-19 years	2019	18.8
20-64 years	2019	58.3
65 years or over	2019	22.9
Foreign nationals in %	2019	10.2
Components of population change		
Crude marriage rate	2019	4.7
Crude divorce rate	2019	1.9
Crude birth rate	2019	2.8
Crude mortality rate	2019	11.4
Private households	2019	414
Size of households in persons	2019	2.47
Area		
Total surface area in km²	2016	7.1
Settlement and urban area in %	2004/09	8.4
Change in ha	1979/85-2004/09	23
Agricultural area in %	2004/09	57.8
Change in ha	1979/85-2004/09	-21
Wooded area in %	2004/09	33.7
Unproductive area in %	2004/09	0.1
Economy		
Employed total	2018	208
Primary sector	2018	58
Secondary sector	2018	37
Tertiary sector	2018	113
Business establishments total	2018	64
Primary sector	2018	16
Secondary sector	2018	10
Tertiary sector	2018	38
Construction and housing		
Dwelling vacancy rate	2020	2.08
New housing units per 1000 residents	2018	4.7
Social security		
Social assistance rate	2019	2.25



Wegenstetten

Voter shares of selected parties in % (National Council elections)		
FDP/PLR inclusive LP/PL-BS	2019	10.3
CVP	2019	17.7
SP	2019	8.3
SVP	2019	37.6
EVP/CSP	2019	0.9
GLP	2019	7.7
BDP	2019	4.5
PdA/Sol.	2019	0.0
GPS	2019	8.7
Small right-wing parties	2019	1.4

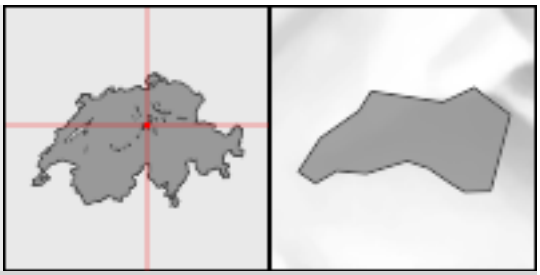

Weggis

Population		
Residents	2019	4,317
Change in %	2010-2019	2.2
Population density per km²	2019	366.2
Age distribution in %		
0-19 years	2019	14.5
20-64 years	2019	58.5
65 years or over	2019	27.0
Foreign nationals in %	2019	22.7
Components of population change		
Crude marriage rate	2019	4.6
Crude divorce rate	2019	1.4
Crude birth rate	2019	4.6
Crude mortality rate	2019	10.8
Private households	2019	2,056
Size of households in persons	2019	2.05
Area		
Total surface area in km²	2016	11.8
Settlement and urban area in %	2004/09	17.8
Change in ha	1979/85-2004/09	55
Agricultural area in %	2004/09	42.7
Change in ha	1979/85-2004/09	-51
Wooded area in %	2004/09	37.9
Unproductive area in %	2004/09	1.6
Economy		
Employed total	2018	2,239
Primary sector	2018	127
Secondary sector	2018	551
Tertiary sector	2018	1,561
Business establishments total	2018	399
Primary sector	2018	34
Secondary sector	2018	58
Tertiary sector	2018	307
Construction and housing		
Dwelling vacancy rate	2020	1.13
New housing units per 1000 residents	2018	1.4
Social security		
Social assistance rate	2019	1.03

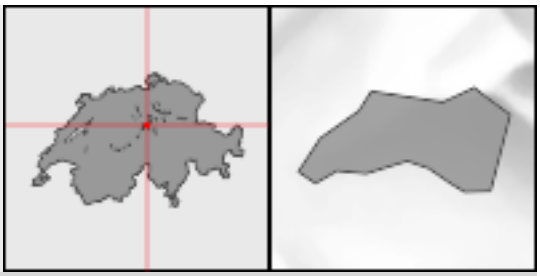

Weggis

Voter shares of selected parties in % (National Council elections)		
FDP/PLR inclusive LP/PL-BS	2019	22.4
CVP	2019	20.2
SP	2019	7.7
SVP	2019	28.2
EVP/CSP	2019	1.6
GLP	2019	7.3
BDP	2019	0.0
PdA/Sol.	2019	0.0
GPS	2019	12.1
Small right-wing parties	2019	0.2

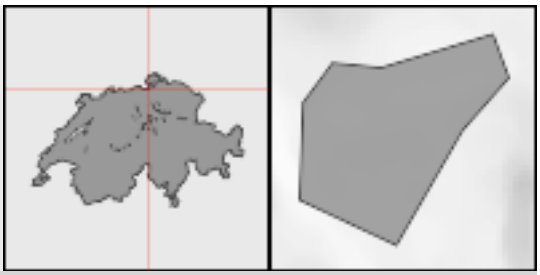

Weiach

Population		
Residents	2019	1,903
Change in %	2010-2019	92.8
Population density per km²	2019	198.6
Age distribution in %		
0-19 years	2019	19.3
20-64 years	2019	67.8
65 years or over	2019	12.9
Foreign nationals in %	2019	26.1
Components of population change		
Crude marriage rate	2019	8.6
Crude divorce rate	2019	3.2
Crude birth rate	2019	15.1
Crude mortality rate	2019	2.2
Private households	2019	826
Size of households in persons	2019	2.30
Area		
Total surface area in km²	2016	9.6
Settlement and urban area in %	2004/09	11.9
Change in ha	1979/85-2004/09	9
Agricultural area in %	2004/09	34.5
Change in ha	1979/85-2004/09	-20
Wooded area in %	2004/09	50.2
Unproductive area in %	2004/09	3.4
Economy		
Employed total	2018	290
Primary sector	2018	31
Secondary sector	2018	102
Tertiary sector	2018	157
Business establishments total	2018	95
Primary sector	2018	12
Secondary sector	2018	17
Tertiary sector	2018	66
Construction and housing		
Dwelling vacancy rate	2020	3.13
New housing units per 1000 residents	2018	47.8
Social security		
Social assistance rate	2019	2.82

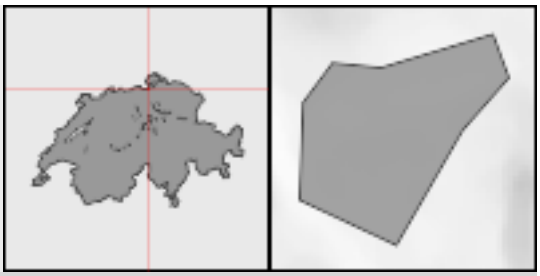

Weiach

Voter shares of selected parties in % (National Council elections)		
FDP/PLR inclusive LP/PL-BS	2019	9.5
CVP	2019	4.7
SP	2019	10.0
SVP	2019	55.6
EVP/CSP	2019	4.0
GLP	2019	6.9
BDP	2019	2.7
PdA/Sol.	2019	0.0
GPS	2019	4.8
Small right-wing parties	2019	1.6

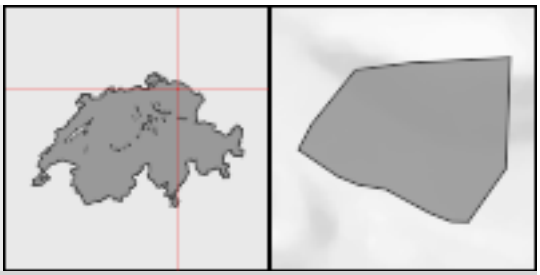

Weinfelden

Population		
Residents	2019	11,602
Change in %	2010-2019	11.7
Population density per km²	2019	749.5
Age distribution in %		
0-19 years	2019	19.2
20-64 years	2019	61.3
65 years or over	2019	19.5
Foreign nationals in %	2019	23.3
Components of population change		
Crude marriage rate	2019	6.1
Crude divorce rate	2019	1.7
Crude birth rate	2019	10.8
Crude mortality rate	2019	10.3
Private households	2019	5,276
Size of households in persons	2019	2.16
Area		
Total surface area in km²	2016	15.5
Settlement and urban area in %	2004/09	27.2
Change in ha	1979/85-2004/09	92
Agricultural area in %	2004/09	49.5
Change in ha	1979/85-2004/09	-88
Wooded area in %	2004/09	21.4
Unproductive area in %	2004/09	1.9
Economy		
Employed total	2018	9,628
Primary sector	2018	107
Secondary sector	2018	1,905
Tertiary sector	2018	7,616
Business establishments total	2018	1,023
Primary sector	2018	39
Secondary sector	2018	143
Tertiary sector	2018	841
Construction and housing		
Dwelling vacancy rate	2020	3.17
New housing units per 1000 residents	2018	4.5
Social security		
Social assistance rate	2019	1.30

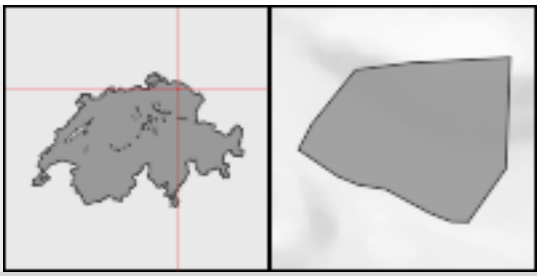

Weinfelden

Voter shares of selected parties in % (National Council elections)		
FDP/PLR inclusive LP/PL-BS	2019	11.7
CVP	2019	13.0
SP	2019	14.1
SVP	2019	31.4
EVP/CSP	2019	3.6
GLP	2019	11.2
BDP	2019	2.2
PdA/Sol.	2019	0.0
GPS	2019	8.6
Small right-wing parties	2019	4.3

Weiningen (ZH)



Population		
Residents	2019	4,813
Change in %	2010-2019	13.3
Population density per km²	2019	894.6
Age distribution in %		
0-19 years	2019	20.8
20-64 years	2019	62.9
65 years or over	2019	16.3
Foreign nationals in %	2019	29.1
Components of population change		
Crude marriage rate	2019	3.5
Crude divorce rate	2019	2.1
Crude birth rate	2019	12.0
Crude mortality rate	2019	5.8
Private households	2019	2,046
Size of households in persons	2019	2.33
Area		
Total surface area in km²	2016	5.4
Settlement and urban area in %	2004/09	29.0
Change in ha	1979/85-2004/09	7
Agricultural area in %	2004/09	31.8
Change in ha	1979/85-2004/09	-8
Wooded area in %	2004/09	38.3
Unproductive area in %	2004/09	0.9
Economy		
Employed total	2018	2,177
Primary sector	2018	41
Secondary sector	2018	403
Tertiary sector	2018	1,733
Business establishments total	2018	275
Primary sector	2018	13
Secondary sector	2018	57
Tertiary sector	2018	205
Construction and housing		
Dwelling vacancy rate	2020	2.67
New housing units per 1000 residents	2018	4.4
Social security		
Social assistance rate	2019	2.07



Weiningen (ZH)

Voter shares of selected parties in % (National Council elections)		
FDP/PLR inclusive LP/PL-BS	2019	13.3
CVP	2019	5.1
SP	2019	12.6
SVP	2019	41.0
EVP/CSP	2019	1.9
GLP	2019	13.5
BDP	2019	1.7
PdA/Sol.	2019	0.3
GPS	2019	8.4
Small right-wing parties	2019	1.1

Weisslingen

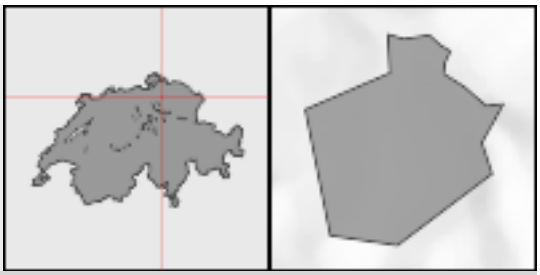

Population		
Residents	2019	3,364
Change in %	2010-2019	4.3
Population density per km²	2019	262.6
Age distribution in %		
0-19 years	2019	21.8
20-64 years	2019	58.4
65 years or over	2019	19.7
Foreign nationals in %	2019	10.4
Components of population change		
Crude marriage rate	2019	2.7
Crude divorce rate	2019	0.9
Crude birth rate	2019	8.6
Crude mortality rate	2019	5.6
Private households	2019	1,394
Size of households in persons	2019	2.40
Area		
Total surface area in km²	2016	12.8
Settlement and urban area in %	2004/09	11.5
Change in ha	1979/85-2004/09	35
Agricultural area in %	2004/09	42.8
Change in ha	1979/85-2004/09	-35
Wooded area in %	2004/09	44.5
Unproductive area in %	2004/09	1.3
Economy		
Employed total	2018	886
Primary sector	2018	72
Secondary sector	2018	178
Tertiary sector	2018	636
Business establishments total	2018	229
Primary sector	2018	27
Secondary sector	2018	38
Tertiary sector	2018	164
Construction and housing		
Dwelling vacancy rate	2020	0.46
New housing units per 1000 residents	2018	13.6
Social security		
Social assistance rate	2019	1.60

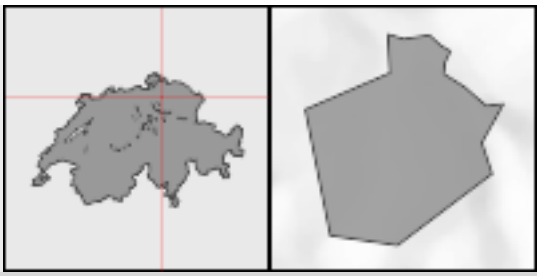

Weisslingen

Voter shares of selected parties in % (National Council elections)		
FDP/PLR inclusive LP/PL-BS	2019	9.6
CVP	2019	2.8
SP	2019	9.3
SVP	2019	41.8
EVP/CSP	2019	4.5
GLP	2019	16.4
BDP	2019	2.2
PdA/Sol.	2019	0.1
GPS	2019	9.3
Small right-wing parties	2019	3.3

Schweizerische Eidgenossenschaft
Confédération suisse
Confederazione Svizzera
Confederaziun svizra

Eidgenössisches Departement des Innern EDI
Département fédéral de l'intérieur DFI
Bundesamt für Statistik BFS
Office fédéral de la statistique OFS

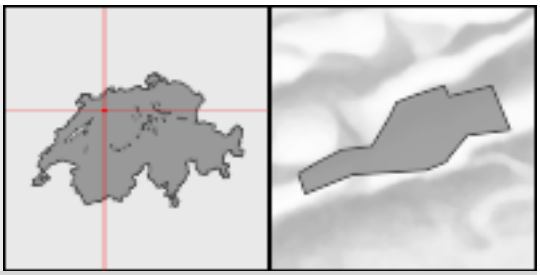

Welschenrohr-Gänsbrunnen

Population		
Residents	2019	1,158
Change in %	2010-2019	-5.4
Population density per km²	2019	47.3
Age distribution in %		
0-19 years	2019	18.5
20-64 years	2019	58.6
65 years or over	2019	22.9
Foreign nationals in %	2019	14.2
Components of population change		
Crude marriage rate	2019	3.4
Crude divorce rate	2019	0.8
Crude birth rate	2019	9.3
Crude mortality rate	2019	10.2
Private households	2019	515
Size of households in persons	2019	2.20
Area		
Total surface area in km²	2016	24.5
Settlement and urban area in %	2004/09	4.1
Change in ha	1979/85-2004/09	13
Agricultural area in %	2004/09	32.7
Change in ha	1979/85-2004/09	-17
Wooded area in %	2004/09	62.5
Unproductive area in %	2004/09	0.6
Economy		
Employed total	2018	312
Primary sector	2018	66
Secondary sector	2018	138
Tertiary sector	2018	108
Business establishments total	2018	87
Primary sector	2018	22
Secondary sector	2018	17
Tertiary sector	2018	48
Construction and housing		
Dwelling vacancy rate	2020	3.45
New housing units per 1000 residents	2018	1.7
Social security		
Social assistance rate	2019	3.42

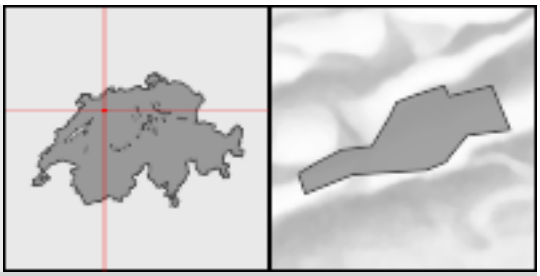

Welschenrohr-Gänsbrunnen

Voter shares of selected parties in % (National Council elections)

FDP/PLR inclusive LP/PL-BS	2019	21.1
CVP	2019	22.4
SP	2019	12.2
SVP	2019	33.4
EVP/CSP	2019	2.0
GLP	2019	1.8
BDP	2019	0.9
PdA/Sol.	2019	0.0
GPS	2019	5.0
Small right-wing parties	2019	0.9

Wengi

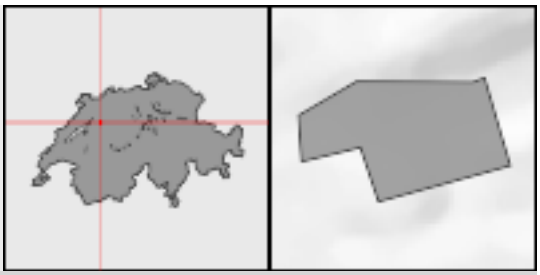

Population		
Residents	2019	608
Change in %	2010-2019	-1.1
Population density per km²	2019	85.9
Age distribution in %		
0-19 years	2019	20.9
20-64 years	2019	61.7
65 years or over	2019	17.4
Foreign nationals in %	2019	8.2
Components of population change		
Crude marriage rate	2019	8.2
Crude divorce rate	2019	1.6
Crude birth rate	2019	18.0
Crude mortality rate	2019	8.2
Private households	2019	273
Size of households in persons	2019	2.22
Area		
Total surface area in km²	2016	7.1
Settlement and urban area in %	2004/09	7.6
Change in ha	1979/85-2004/09	5
Agricultural area in %	2004/09	73.1
Change in ha	1979/85-2004/09	-4
Wooded area in %	2004/09	16.7
Unproductive area in %	2004/09	2.5
Economy		
Employed total	2018	150
Primary sector	2018	69
Secondary sector	2018	34
Tertiary sector	2018	47
Business establishments total	2018	58
Primary sector	2018	22
Secondary sector	2018	8
Tertiary sector	2018	28
Construction and housing		
Dwelling vacancy rate	2020	4.14
New housing units per 1000 residents	2018	3.2
Social security		
Social assistance rate	2019	X

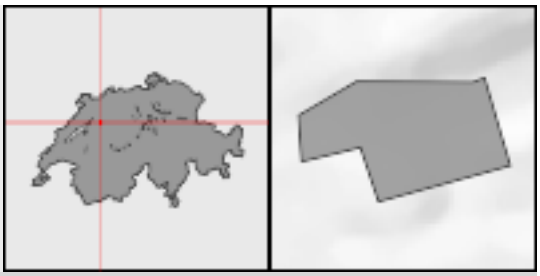

Wengi

Voter shares of selected parties in % (National Council elections)		
FDP/PLR inclusive LP/PL-BS	2019	4.3
CVP	2019	1.0
SP	2019	8.5
SVP	2019	50.4
EVP/CSP	2019	1.5
GLP	2019	6.6
BDP	2019	9.5
PdA/Sol.	2019	0.6
GPS	2019	11.2
Small right-wing parties	2019	3.2

Wenslingen

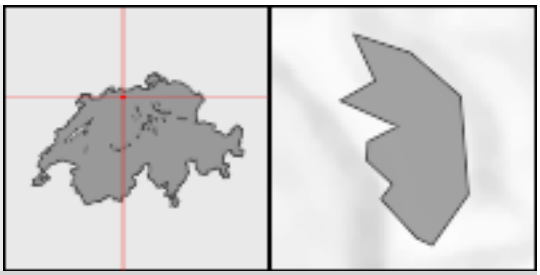

Population		
Residents	2019	706
Change in %	2010-2019	3.1
Population density per km²	2019	119.3
Age distribution in %		
0-19 years	2019	19.1
20-64 years	2019	56.5
65 years or over	2019	24.4
Foreign nationals in %	2019	7.2
Components of population change		
Crude marriage rate	2019	2.8
Crude divorce rate	2019	1.4
Crude birth rate	2019	8.4
Crude mortality rate	2019	14.0
Private households	2019	307
Size of households in persons	2019	2.28
Area		
Total surface area in km²	2016	5.9
Settlement and urban area in %	2004/09	6.6
Change in ha	1979/85-2004/09	10
Agricultural area in %	2004/09	62.9
Change in ha	1979/85-2004/09	-12
Wooded area in %	2004/09	30.3
Unproductive area in %	2004/09	0.2
Economy		
Employed total	2018	180
Primary sector	2018	30
Secondary sector	2018	26
Tertiary sector	2018	124
Business establishments total	2018	54
Primary sector	2018	12
Secondary sector	2018	12
Tertiary sector	2018	30
Construction and housing		
Dwelling vacancy rate	2020	0.87
New housing units per 1000 residents	2018	1.4
Social security		
Social assistance rate	2019	X

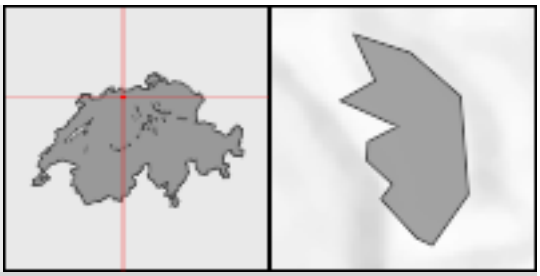

Wenslingen

Voter shares of selected parties in % (National Council elections)		
FDP/PLR inclusive LP/PL-BS	2019	13.8
CVP	2019	4.4
SP	2019	14.4
SVP	2019	31.3
EVP/CSP	2019	7.4
GLP	2019	3.2
BDP	2019	1.0
PdA/Sol.	2019	0.0
GPS	2019	24.4
Small right-wing parties	2019	0.0



Werthenstein

Population		
Residents	2019	2,180
Change in %	2010-2019	12.6
Population density per km²	2019	138.0
Age distribution in %		
0-19 years	2019	23.8
20-64 years	2019	61.1
65 years or over	2019	15.1
Foreign nationals in %	2019	14.2
Components of population change		
Crude marriage rate	2019	5.6
Crude divorce rate	2019	2.8
Crude birth rate	2019	15.3
Crude mortality rate	2019	5.6
Private households	2019	854
Size of households in persons	2019	2.51
Area		
Total surface area in km²	2016	15.8
Settlement and urban area in %	2004/09	8.3
Change in ha	1979/85-2004/09	35
Agricultural area in %	2004/09	58.5
Change in ha	1979/85-2004/09	-26
Wooded area in %	2004/09	30.6
Unproductive area in %	2004/09	2.6
Economy		
Employed total	2018	1,768
Primary sector	2018	187
Secondary sector	2018	583
Tertiary sector	2018	998
Business establishments total	2018	217
Primary sector	2018	72
Secondary sector	2018	41
Tertiary sector	2018	104
Construction and housing		
Dwelling vacancy rate	2020	3.06
New housing units per 1000 residents	2018	9.0
Social security		
Social assistance rate	2019	2.21



Werthenstein

Voter shares of selected parties in % (National Council elections)		
FDP/PLR inclusive LP/PL-BS	2019	10.9
CVP	2019	32.6
SP	2019	5.4
SVP	2019	40.1
EVP/CSP	2019	0.9
GLP	2019	3.4
BDP	2019	0.0
PdA/Sol.	2019	0.0
GPS	2019	6.0
Small right-wing parties	2019	0.4

Schweizerische Eidgenossenschaft
Confédération suisse
Confederazione Svizzera
Confederaziun svizra

Eidgenössisches Departement des Innern EDI
Département fédéral de l'intérieur DFI
Bundesamt für Statistik BFS
Office fédéral de la statistique OFS



Wettingen

Population		
Residents	2019	20,934
Change in %	2010-2019	4.8
Population density per km²	2019	1,974.9
Age distribution in %		
0-19 years	2019	18.8
20-64 years	2019	61.3
65 years or over	2019	19.9
Foreign nationals in %	2019	27.8
Components of population change		
Crude marriage rate	2019	5.4
Crude divorce rate	2019	1.7
Crude birth rate	2019	9.5
Crude mortality rate	2019	9.6
Private households	2019	9,804
Size of households in persons	2019	2.10
Area		
Total surface area in km²	2016	10.6
Settlement and urban area in %	2004/09	39.4
Change in ha	1979/85-2004/09	43
Agricultural area in %	2004/09	20.4
Change in ha	1979/85-2004/09	-42
Wooded area in %	2004/09	38.1
Unproductive area in %	2004/09	2.2
Economy		
Employed total	2018	8,092
Primary sector	2018	114
Secondary sector	2018	1,783
Tertiary sector	2018	6,195
Business establishments total	2018	1,256
Primary sector	2018	22
Secondary sector	2018	164
Tertiary sector	2018	1,070
Construction and housing		
Dwelling vacancy rate	2020	0.54
New housing units per 1000 residents	2018	4.9
Social security		
Social assistance rate	2019	2.56



Wettingen

Voter shares of selected parties in % (National Council elections)		
FDP/PLR inclusive LP/PL-BS	2019	12.1
CVP	2019	13.6
SP	2019	19.1
SVP	2019	22.4
EVP/CSP	2019	5.4
GLP	2019	11.5
BDP	2019	2.3
PdA/Sol.	2019	0.0
GPS	2019	10.8
Small right-wing parties	2019	0.3

Schweizerische Eidgenossenschaft
Confédération suisse
Confederazione Svizzera
Confederaziun svizra

Eidgenössisches Departement des Innern EDI
Département fédéral de l'intérieur DFI
Bundesamt für Statistik BFS
Office fédéral de la statistique OFS

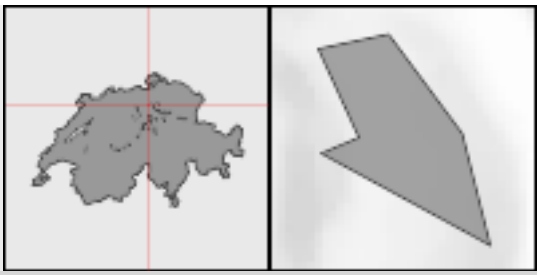

Wettswil am Albis

Population		
Residents	2019	5,240
Change in %	2010-2019	16.0
Population density per km²	2019	1,389.9
Age distribution in %		
0-19 years	2019	23.5
20-64 years	2019	56.3
65 years or over	2019	20.2
Foreign nationals in %	2019	17.1
Components of population change		
Crude marriage rate	2019	6.1
Crude divorce rate	2019	1.9
Crude birth rate	2019	8.1
Crude mortality rate	2019	5.4
Private households	2019	2,163
Size of households in persons	2019	2.40
Area		
Total surface area in km²	2016	3.8
Settlement and urban area in %	2004/09	41.1
Change in ha	1979/85-2004/09	55
Agricultural area in %	2004/09	34.1
Change in ha	1979/85-2004/09	-53
Wooded area in %	2004/09	20.5
Unproductive area in %	2004/09	4.3
Economy		
Employed total	2018	1,302
Primary sector	2018	15
Secondary sector	2018	452
Tertiary sector	2018	835
Business establishments total	2018	293
Primary sector	2018	7
Secondary sector	2018	36
Tertiary sector	2018	250
Construction and housing		
Dwelling vacancy rate	2020	0.31
New housing units per 1000 residents	2018	1.8
Social security		
Social assistance rate	2019	1.73

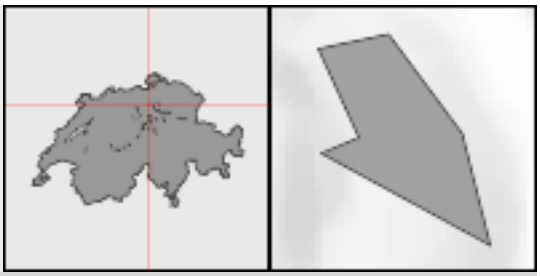

Wettswil am Albis

Voter shares of selected parties in % (National Council elections)		
FDP/PLR inclusive LP/PL-BS	2019	22.1
CVP	2019	4.7
SP	2019	12.3
SVP	2019	28.4
EVP/CSP	2019	2.0
GLP	2019	17.1
BDP	2019	1.7
PdA/Sol.	2019	0.1
GPS	2019	9.3
Small right-wing parties	2019	1.2

Wetzikon (ZH)

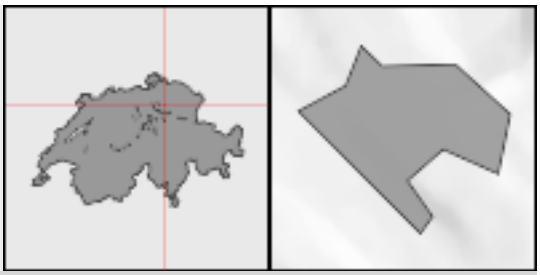

Population		
Residents	2019	24,990
Change in %	2010-2019	13.0
Population density per km²	2019	1,486.6
Age distribution in %		
0-19 years	2019	19.8
20-64 years	2019	62.7
65 years or over	2019	17.5
Foreign nationals in %	2019	26.0
Components of population change		
Crude marriage rate	2019	5.2
Crude divorce rate	2019	2.0
Crude birth rate	2019	10.2
Crude mortality rate	2019	7.7
Private households	2019	10,831
Size of households in persons	2019	2.27
Area		
Total surface area in km²	2016	16.8
Settlement and urban area in %	2004/09	31.4
Change in ha	1979/85-2004/09	91
Agricultural area in %	2004/09	38.9
Change in ha	1979/85-2004/09	-87
Wooded area in %	2004/09	16.5
Unproductive area in %	2004/09	13.2
Economy		
Employed total	2018	14,163
Primary sector	2018	78
Secondary sector	2018	3,617
Tertiary sector	2018	10,468
Business establishments total	2018	1,801
Primary sector	2018	26
Secondary sector	2018	310
Tertiary sector	2018	1,465
Construction and housing		
Dwelling vacancy rate	2020	2.29
New housing units per 1000 residents	2018	8.6
Social security		
Social assistance rate	2019	3.18

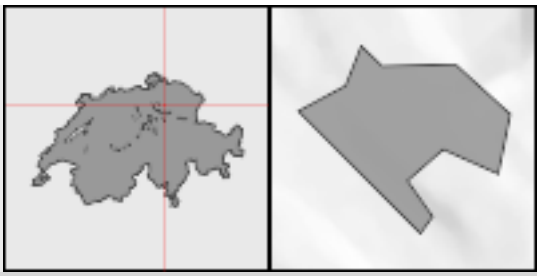

Wetzikon (ZH)

Voter shares of selected parties in % (National Council elections)		
FDP/PLR inclusive LP/PL-BS	2019	11.5
CVP	2019	4.7
SP	2019	13.8
SVP	2019	30.4
EVP/CSP	2019	5.5
GLP	2019	11.0
BDP	2019	1.6
PdA/Sol.	2019	0.2
GPS	2019	14.8
Small right-wing parties	2019	4.5

Wichtrach

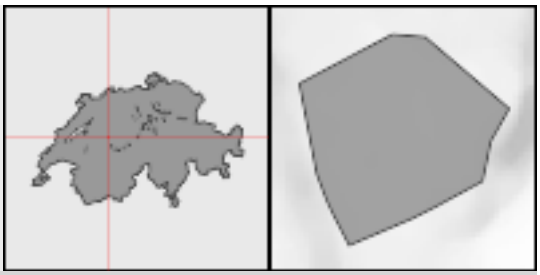

Population		
Residents	2019	4,354
Change in %	2010-2019	8.3
Population density per km²	2019	375.3
Age distribution in %		
0-19 years	2019	20.9
20-64 years	2019	59.2
65 years or over	2019	19.9
Foreign nationals in %	2019	6.9
Components of population change		
Crude marriage rate	2019	3.0
Crude divorce rate	2019	0.9
Crude birth rate	2019	9.5
Crude mortality rate	2019	3.7
Private households	2019	1,920
Size of households in persons	2019	2.24
Area		
Total surface area in km²	2016	11.6
Settlement and urban area in %	2004/09	13.1
Change in ha	1979/85-2004/09	22
Agricultural area in %	2004/09	63.3
Change in ha	1979/85-2004/09	-19
Wooded area in %	2004/09	22.3
Unproductive area in %	2004/09	1.3
Economy		
Employed total	2018	1,194
Primary sector	2018	96
Secondary sector	2018	362
Tertiary sector	2018	736
Business establishments total	2018	241
Primary sector	2018	38
Secondary sector	2018	39
Tertiary sector	2018	164
Construction and housing		
Dwelling vacancy rate	2020	3.39
New housing units per 1000 residents	2018	6.5
Social security		
Social assistance rate	2019	2.31

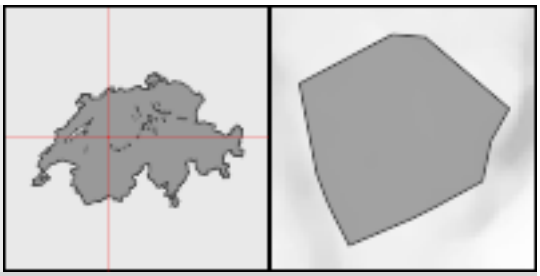

Wichtrach

Voter shares of selected parties in % (National Council elections)		
FDP/PLR inclusive LP/PL-BS	2019	11.2
CVP	2019	1.3
SP	2019	12.4
SVP	2019	31.9
EVP/CSP	2019	5.1
GLP	2019	9.9
BDP	2019	9.3
PdA/Sol.	2019	0.3
GPS	2019	10.2
Small right-wing parties	2019	4.8

Widen



Population		
Residents	2019	3,779
Change in %	2010-2019	6.8
Population density per km²	2019	1,442.4
Age distribution in %		
0-19 years	2019	20.1
20-64 years	2019	56.6
65 years or over	2019	23.3
Foreign nationals in %	2019	16.8
Components of population change		
Crude marriage rate	2019	4.0
Crude divorce rate	2019	1.3
Crude birth rate	2019	10.7
Crude mortality rate	2019	7.2
Private households	2019	1,650
Size of households in persons	2019	2.27
Area		
Total surface area in km²	2016	2.6
Settlement and urban area in %	2004/09	40.4
Change in ha	1979/85-2004/09	13
Agricultural area in %	2004/09	41.9
Change in ha	1979/85-2004/09	-12
Wooded area in %	2004/09	16.2
Unproductive area in %	2004/09	1.5
Economy		
Employed total	2018	885
Primary sector	2018	18
Secondary sector	2018	184
Tertiary sector	2018	683
Business establishments total	2018	176
Primary sector	2018	7
Secondary sector	2018	19
Tertiary sector	2018	150
Construction and housing		
Dwelling vacancy rate	2020	3.59
New housing units per 1000 residents	2018	12.5
Social security		
Social assistance rate	2019	1.16



Widen

Voter shares of selected parties in % (National Council elections)		
FDP/PLR inclusive LP/PL-BS	2019	18.0
CVP	2019	9.8
SP	2019	15.2
SVP	2019	33.2
EVP/CSP	2019	1.5
GLP	2019	8.8
BDP	2019	2.9
PdA/Sol.	2019	0.0
GPS	2019	8.2
Small right-wing parties	2019	0.6

Widnau

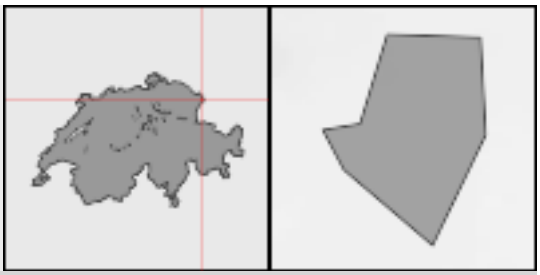

Population		
Residents	2019	9,756
Change in %	2010-2019	11.2
Population density per km²	2019	2,311.8
Age distribution in %		
0-19 years	2019	20.8
20-64 years	2019	63.2
65 years or over	2019	16.0
Foreign nationals in %	2019	28.1
Components of population change		
Crude marriage rate	2019	6.1
Crude divorce rate	2019	1.5
Crude birth rate	2019	10.0
Crude mortality rate	2019	5.5
Private households	2019	4,129
Size of households in persons	2019	2.34
Area		
Total surface area in km²	2016	4.2
Settlement and urban area in %	2004/09	67.5
Change in ha	1979/85-2004/09	77
Agricultural area in %	2004/09	26.5
Change in ha	1979/85-2004/09	-75
Wooded area in %	2004/09	1.4
Unproductive area in %	2004/09	4.5
Economy		
Employed total	2018	5,025
Primary sector	2018	16
Secondary sector	2018	1,472
Tertiary sector	2018	3,537
Business establishments total	2018	687
Primary sector	2018	5
Secondary sector	2018	159
Tertiary sector	2018	523
Construction and housing		
Dwelling vacancy rate	2020	2.31
New housing units per 1000 residents	2018	9.3
Social security		
Social assistance rate	2019	1.20

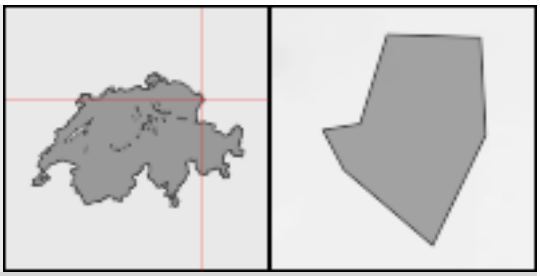

Widnau

Voter shares of selected parties in % (National Council elections)		
FDP/PLR inclusive LP/PL-BS	2019	13.9
CVP	2019	22.8
SP	2019	9.9
SVP	2019	34.8
EVP/CSP	2019	0.4
GLP	2019	7.6
BDP	2019	0.4
PdA/Sol.	2019	0.0
GPS	2019	8.7
Small right-wing parties	2019	0.9

Wiedlisbach

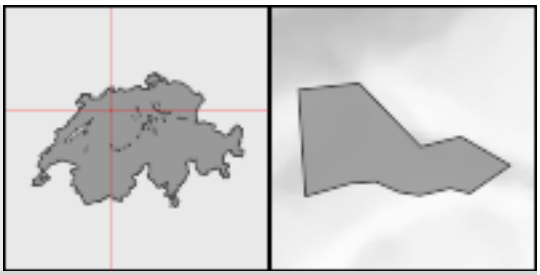

Population		
Residents	2019	2,378
Change in %	2010-2019	9.0
Population density per km²	2019	317.1
Age distribution in %		
0-19 years	2019	18.3
20-64 years	2019	63.5
65 years or over	2019	18.3
Foreign nationals in %	2019	17.9
Components of population change		
Crude marriage rate	2019	4.2
Crude divorce rate	2019	1.3
Crude birth rate	2019	8.4
Crude mortality rate	2019	5.9
Private households	2019	1,136
Size of households in persons	2019	2.07
Area		
Total surface area in km²	2016	7.5
Settlement and urban area in %	2004/09	20.8
Change in ha	1979/85-2004/09	29
Agricultural area in %	2004/09	48.4
Change in ha	1979/85-2004/09	-31
Wooded area in %	2004/09	28.0
Unproductive area in %	2004/09	2.8
Economy		
Employed total	2018	1,245
Primary sector	2018	45
Secondary sector	2018	327
Tertiary sector	2018	873
Business establishments total	2018	192
Primary sector	2018	16
Secondary sector	2018	41
Tertiary sector	2018	135
Construction and housing		
Dwelling vacancy rate	2020	2.40
New housing units per 1000 residents	2018	0.9
Social security		
Social assistance rate	2019	4.04



Wiedlisbach

Voter shares of selected parties in % (National Council elections)		
FDP/PLR inclusive LP/PL-BS	2019	7.5
CVP	2019	2.1
SP	2019	15.3
SVP	2019	38.2
EVP/CSP	2019	5.7
GLP	2019	9.0
BDP	2019	7.3
PdA/Sol.	2019	0.2
GPS	2019	9.0
Small right-wing parties	2019	2.4

Schweizerische Eidgenossenschaft
Confédération suisse
Confederazione Svizzera
Confederaziun svizra

Eidgenössisches Departement des Innern EDI
Département fédéral de l'intérieur DFI
Bundesamt für Statistik BFS
Office fédéral de la statistique OFS

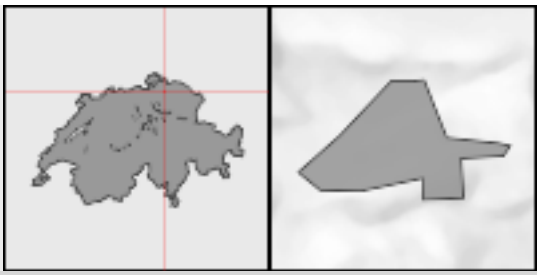

Wiesendangen

Population		
Residents	2019	6,594
Change in %	2010-2019	12.7
Population density per km²	2019	344.0
Age distribution in %		
0-19 years	2019	21.1
20-64 years	2019	58.4
65 years or over	2019	20.5
Foreign nationals in %	2019	8.9
Components of population change		
Crude marriage rate	2019	3.0
Crude divorce rate	2019	1.8
Crude birth rate	2019	9.5
Crude mortality rate	2019	6.9
Private households	2019	2,662
Size of households in persons	2019	2.45
Area		
Total surface area in km²	2016	19.2
Settlement and urban area in %	2004/09	16.0
Change in ha	1979/85-2004/09	60
Agricultural area in %	2004/09	61.0
Change in ha	1979/85-2004/09	-63
Wooded area in %	2004/09	22.8
Unproductive area in %	2004/09	0.2
Economy		
Employed total	2018	1,573
Primary sector	2018	172
Secondary sector	2018	267
Tertiary sector	2018	1,134
Business establishments total	2018	394
Primary sector	2018	55
Secondary sector	2018	56
Tertiary sector	2018	283
Construction and housing		
Dwelling vacancy rate	2020	0.71
New housing units per 1000 residents	2018	20.4
Social security		
Social assistance rate	2019	1.06

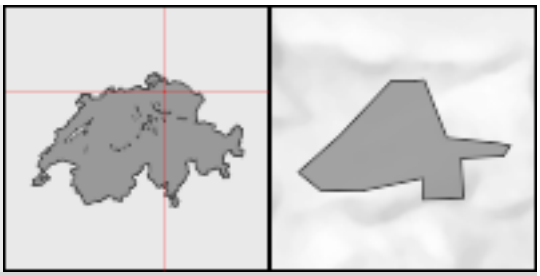

Wiesendangen

Voter shares of selected parties in % (National Council elections)		
FDP/PLR inclusive LP/PL-BS	2019	14.8
CVP	2019	5.2
SP	2019	9.7
SVP	2019	39.0
EVP/CSP	2019	6.2
GLP	2019	12.7
BDP	2019	1.9
PdA/Sol.	2019	0.0
GPS	2019	8.1
Small right-wing parties	2019	1.7

Wiggiswil

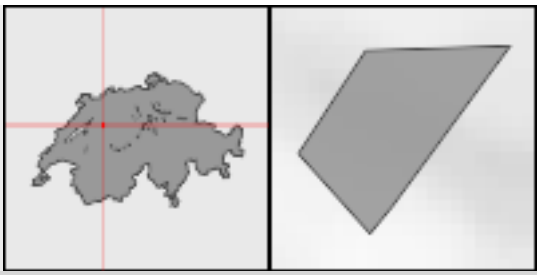

Population		
Residents	2019	103
Change in %	2010-2019	2.0
Population density per km²	2019	71.5
Age distribution in %		
0-19 years	2019	21.4
20-64 years	2019	63.1
65 years or over	2019	15.5
Foreign nationals in %	2019	7.8
Components of population change		
Crude marriage rate	2019	0.0
Crude divorce rate	2019	0.0
Crude birth rate	2019	9.7
Crude mortality rate	2019	0.0
Private households	2019	46
Size of households in persons	2019	2.24
Area		
Total surface area in km²	2016	1.4
Settlement and urban area in %	2004/09	18.5
Change in ha	1979/85-2004/09	10
Agricultural area in %	2004/09	67.1
Change in ha	1979/85-2004/09	-11
Wooded area in %	2004/09	12.3
Unproductive area in %	2004/09	2.1
Economy		
Employed total	2018	45
Primary sector	2018	19
Secondary sector	2018	7
Tertiary sector	2018	19
Business establishments total	2018	X
Primary sector	2018	5
Secondary sector	2018	X
Tertiary sector	2018	6
Construction and housing		
Dwelling vacancy rate	2020	0.00
New housing units per 1000 residents	2018	0.0
Social security		
Social assistance rate	2019	X

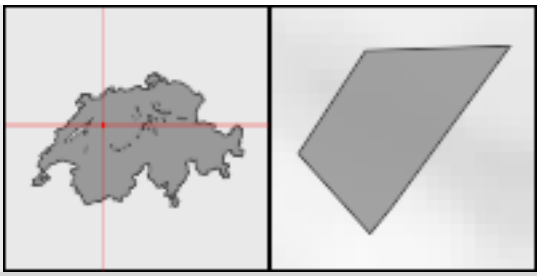

Wiggiswil

Voter shares of selected parties in % (National Council elections)		
FDP/PLR inclusive LP/PL-BS	2019	7.8
CVP	2019	0.5
SP	2019	6.2
SVP	2019	51.5
EVP/CSP	2019	4.0
GLP	2019	7.6
BDP	2019	9.7
PdA/Sol.	2019	0.1
GPS	2019	8.4
Small right-wing parties	2019	1.1

Wigoltingen

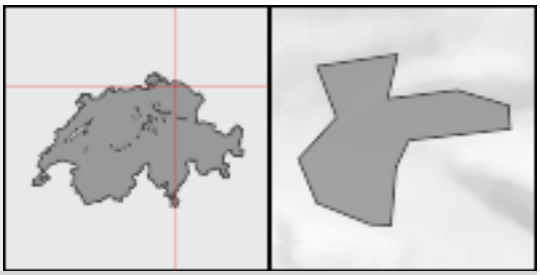

Population		
Residents	2019	2,464
Change in %	2010-2019	14.1
Population density per km²	2019	143.8
Age distribution in %		
0-19 years	2019	22.4
20-64 years	2019	61.9
65 years or over	2019	15.7
Foreign nationals in %	2019	16.6
Components of population change		
Crude marriage rate	2019	4.1
Crude divorce rate	2019	1.6
Crude birth rate	2019	8.5
Crude mortality rate	2019	8.9
Private households	2019	1,009
Size of households in persons	2019	2.42
Area		
Total surface area in km²	2016	17.1
Settlement and urban area in %	2004/09	11.5
Change in ha	1979/85-2004/09	49
Agricultural area in %	2004/09	74.7
Change in ha	1979/85-2004/09	-47
Wooded area in %	2004/09	12.3
Unproductive area in %	2004/09	1.5
Economy		
Employed total	2018	967
Primary sector	2018	206
Secondary sector	2018	440
Tertiary sector	2018	321
Business establishments total	2018	187
Primary sector	2018	55
Secondary sector	2018	32
Tertiary sector	2018	100
Construction and housing		
Dwelling vacancy rate	2020	0.87
New housing units per 1000 residents	2018	5.3
Social security		
Social assistance rate	2019	1.22

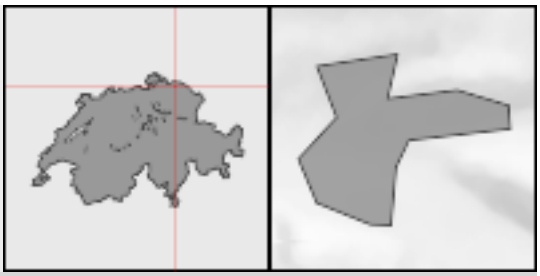

Wigoltingen

Voter shares of selected parties in % (National Council elections)		
FDP/PLR inclusive LP/PL-BS	2019	8.0
CVP	2019	9.5
SP	2019	11.1
SVP	2019	44.8
EVP/CSP	2019	3.0
GLP	2019	8.2
BDP	2019	3.2
PdA/Sol.	2019	0.0
GPS	2019	9.4
Small right-wing parties	2019	2.8

Wikon

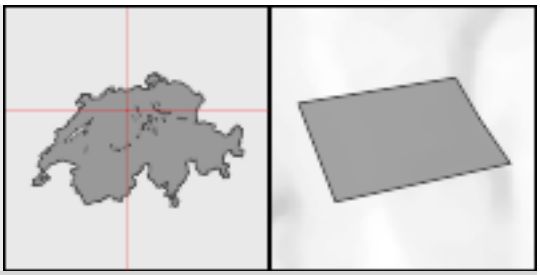

Population		
Residents	2019	1,520
Change in %	2010-2019	11.4
Population density per km²	2019	183.6
Age distribution in %		
0-19 years	2019	22.8
20-64 years	2019	59.2
65 years or over	2019	18.0
Foreign nationals in %	2019	18.4
Components of population change		
Crude marriage rate	2019	4.6
Crude divorce rate	2019	1.3
Crude birth rate	2019	8.5
Crude mortality rate	2019	7.2
Private households	2019	620
Size of households in persons	2019	2.42
Area		
Total surface area in km²	2016	8.3
Settlement and urban area in %	2004/09	9.7
Change in ha	1979/85-2004/09	16
Agricultural area in %	2004/09	38.4
Change in ha	1979/85-2004/09	-10
Wooded area in %	2004/09	51.9
Unproductive area in %	2004/09	0.1
Economy		
Employed total	2018	889
Primary sector	2018	46
Secondary sector	2018	551
Tertiary sector	2018	292
Business establishments total	2018	103
Primary sector	2018	17
Secondary sector	2018	18
Tertiary sector	2018	68
Construction and housing		
Dwelling vacancy rate	2020	0.72
New housing units per 1000 residents	2018	6.6
Social security		
Social assistance rate	2019	1.77

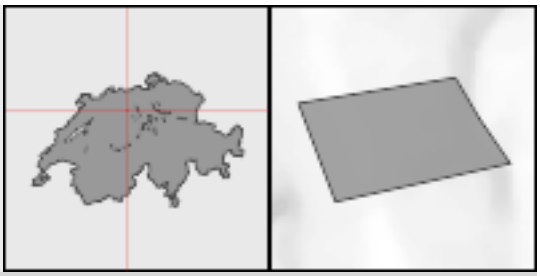

Wikon

Voter shares of selected parties in % (National Council elections)		
FDP/PLR inclusive LP/PL-BS	2019	11.9
CVP	2019	22.5
SP	2019	9.5
SVP	2019	31.5
EVP/CSP	2019	2.7
GLP	2019	11.4
BDP	2019	0.0
PdA/Sol.	2019	0.0
GPS	2019	9.5
Small right-wing parties	2019	0.4



Wil (SG)

Population		
Residents	2019	24,159
Change in %	2010-2019	7.0
Population density per km²	2019	1,160.4
Age distribution in %		
0-19 years	2019	19.5
20-64 years	2019	61.0
65 years or over	2019	19.5
Foreign nationals in %	2019	29.0
Components of population change		
Crude marriage rate	2019	5.7
Crude divorce rate	2019	2.1
Crude birth rate	2019	12.4
Crude mortality rate	2019	7.9
Private households	2019	10,889
Size of households in persons	2019	2.18
Area		
Total surface area in km²	2016	20.8
Settlement and urban area in %	2004/09	30.2
Change in ha	1979/85-2004/09	111
Agricultural area in %	2004/09	50.0
Change in ha	1979/85-2004/09	-114
Wooded area in %	2004/09	18.9
Unproductive area in %	2004/09	0.9
Economy		
Employed total	2018	15,500
Primary sector	2018	137
Secondary sector	2018	3,429
Tertiary sector	2018	11,934
Business establishments total	2018	1,814
Primary sector	2018	52
Secondary sector	2018	239
Tertiary sector	2018	1,523
Construction and housing		
Dwelling vacancy rate	2020	2.73
New housing units per 1000 residents	2018	5.6
Social security		
Social assistance rate	2019	4.06

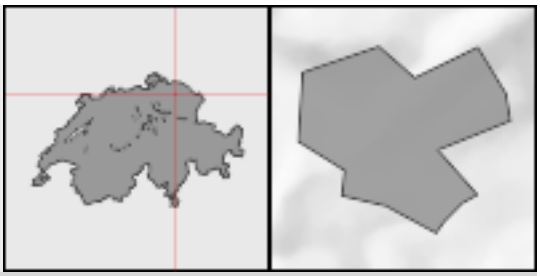

Wil (SG)

Voter shares of selected parties in % (National Council elections)		
FDP/PLR inclusive LP/PL-BS	2019	16.5
CVP	2019	15.9
SP	2019	15.8
SVP	2019	27.5
EVP/CSP	2019	2.7
GLP	2019	6.4
BDP	2019	0.7
PdA/Sol.	2019	0.0
GPS	2019	12.1
Small right-wing parties	2019	1.1

Wil (ZH)

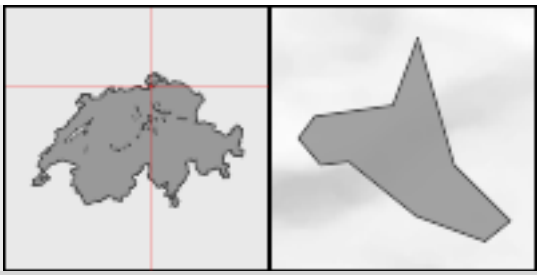

Population		
Residents	2019	1,474
Change in %	2010-2019	14.6
Population density per km²	2019	164.7
Age distribution in %		
0-19 years	2019	21.4
20-64 years	2019	58.6
65 years or over	2019	19.9
Foreign nationals in %	2019	12.4
Components of population change		
Crude marriage rate	2019	4.8
Crude divorce rate	2019	1.4
Crude birth rate	2019	13.8
Crude mortality rate	2019	9.7
Private households	2019	603
Size of households in persons	2019	2.43
Area		
Total surface area in km²	2016	9.0
Settlement and urban area in %	2004/09	15.4
Change in ha	1979/85-2004/09	12
Agricultural area in %	2004/09	53.1
Change in ha	1979/85-2004/09	-22
Wooded area in %	2004/09	30.2
Unproductive area in %	2004/09	1.3
Economy		
Employed total	2018	543
Primary sector	2018	81
Secondary sector	2018	176
Tertiary sector	2018	286
Business establishments total	2018	132
Primary sector	2018	27
Secondary sector	2018	26
Tertiary sector	2018	79
Construction and housing		
Dwelling vacancy rate	2020	2.42
New housing units per 1000 residents	2018	2.8
Social security		
Social assistance rate	2019	0.63

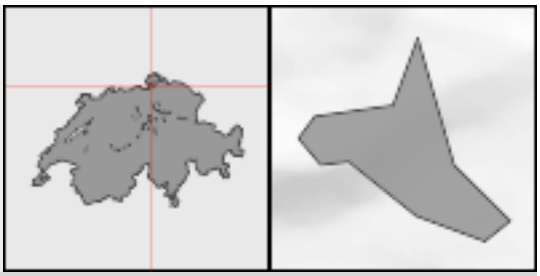

Wil (ZH)

Voter shares of selected parties in % (National Council elections)		
FDP/PLR inclusive LP/PL-BS	2019	11.2
CVP	2019	1.2
SP	2019	13.6
SVP	2019	43.7
EVP/CSP	2019	3.9
GLP	2019	10.3
BDP	2019	2.1
PdA/Sol.	2019	0.1
GPS	2019	10.2
Small right-wing parties	2019	2.5

Wila

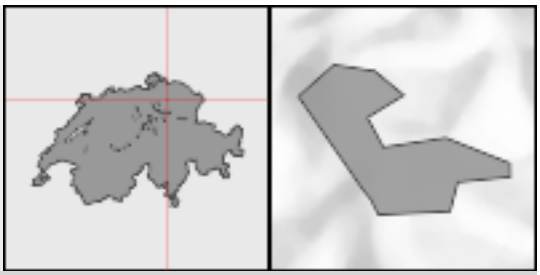

Population		
Residents	2019	1,977
Change in %	2010-2019	2.2
Population density per km²	2019	215.1
Age distribution in %		
0-19 years	2019	20.2
20-64 years	2019	60.9
65 years or over	2019	18.9
Foreign nationals in %	2019	14.5
Components of population change		
Crude marriage rate	2019	7.1
Crude divorce rate	2019	3.5
Crude birth rate	2019	9.6
Crude mortality rate	2019	8.6
Private households	2019	860
Size of households in persons	2019	2.28
Area		
Total surface area in km²	2016	9.2
Settlement and urban area in %	2004/09	10.0
Change in ha	1979/85-2004/09	27
Agricultural area in %	2004/09	37.1
Change in ha	1979/85-2004/09	-19
Wooded area in %	2004/09	49.8
Unproductive area in %	2004/09	3.1
Economy		
Employed total	2018	615
Primary sector	2018	48
Secondary sector	2018	246
Tertiary sector	2018	321
Business establishments total	2018	162
Primary sector	2018	19
Secondary sector	2018	37
Tertiary sector	2018	106
Construction and housing		
Dwelling vacancy rate	2020	1.26
New housing units per 1000 residents	2018	1.0
Social security		
Social assistance rate	2019	2.54

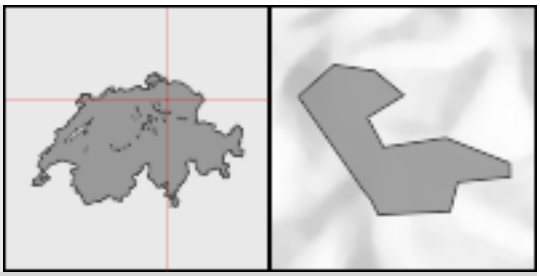

Wila

Voter shares of selected parties in % (National Council elections)		
FDP/PLR inclusive LP/PL-BS	2019	5.6
CVP	2019	1.9
SP	2019	11.5
SVP	2019	49.4
EVP/CSP	2019	2.3
GLP	2019	9.8
BDP	2019	4.7
PdA/Sol.	2019	0.2
GPS	2019	10.6
Small right-wing parties	2019	3.3

Wilchingen



Population		
Residents	2019	1,740
Change in %	2010-2019	2.7
Population density per km²	2019	82.5
Age distribution in %		
0-19 years	2019	20.2
20-64 years	2019	57.6
65 years or over	2019	22.2
Foreign nationals in %	2019	13.3
Components of population change		
Crude marriage rate	2019	4.0
Crude divorce rate	2019	2.9
Crude birth rate	2019	5.8
Crude mortality rate	2019	5.8
Private households	2019	733
Size of households in persons	2019	2.35
Area		
Total surface area in km²	2016	21.1
Settlement and urban area in %	2004/09	7.2
Change in ha	1979/85-2004/09	21
Agricultural area in %	2004/09	49.7
Change in ha	1979/85-2004/09	-28
Wooded area in %	2004/09	42.4
Unproductive area in %	2004/09	0.7
Economy		
Employed total	2018	933
Primary sector	2018	204
Secondary sector	2018	287
Tertiary sector	2018	442
Business establishments total	2018	188
Primary sector	2018	64
Secondary sector	2018	35
Tertiary sector	2018	89
Construction and housing		
Dwelling vacancy rate	2020	1.48
New housing units per 1000 residents	2018	5.8
Social security		
Social assistance rate	2019	1.84



Wilchingen

Voter shares of selected parties in % (National Council elections)		
FDP/PLR inclusive LP/PL-BS	2019	10.2
CVP	2019	1.2
SP	2019	22.8
SVP	2019	47.0
EVP/CSP	2019	1.7
GLP	2019	5.8
BDP	2019	0.0
PdA/Sol.	2019	0.0
GPS	2019	2.8
Small right-wing parties	2019	5.9

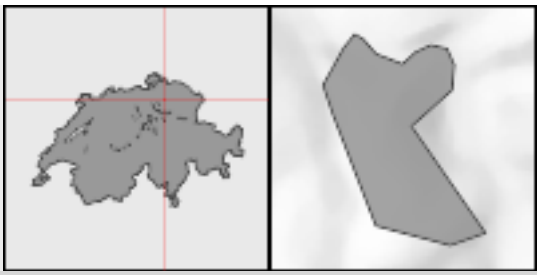

Wildberg

Population		
Residents	2019	985
Change in %	2010-2019	2.0
Population density per km²	2019	93.3
Age distribution in %		
0-19 years	2019	22.4
20-64 years	2019	60.0
65 years or over	2019	17.6
Foreign nationals in %	2019	7.5
Components of population change		
Crude marriage rate	2019	8.0
Crude divorce rate	2019	3.0
Crude birth rate	2019	9.0
Crude mortality rate	2019	5.0
Private households	2019	418
Size of households in persons	2019	2.34
Area		
Total surface area in km²	2016	10.6
Settlement and urban area in %	2004/09	8.7
Change in ha	1979/85-2004/09	19
Agricultural area in %	2004/09	51.6
Change in ha	1979/85-2004/09	-23
Wooded area in %	2004/09	36.3
Unproductive area in %	2004/09	3.5
Economy		
Employed total	2018	243
Primary sector	2018	74
Secondary sector	2018	93
Tertiary sector	2018	76
Business establishments total	2018	80
Primary sector	2018	26
Secondary sector	2018	24
Tertiary sector	2018	30
Construction and housing		
Dwelling vacancy rate	2020	0.43
New housing units per 1000 residents	2018	3.0
Social security		
Social assistance rate	2019	X

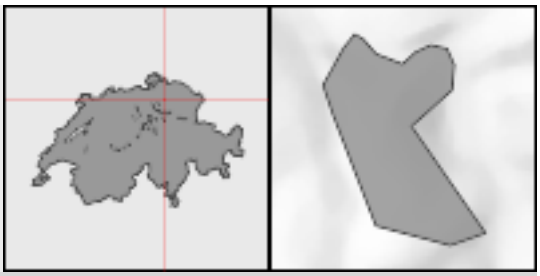

Wildberg

Voter shares of selected parties in % (National Council elections)		
FDP/PLR inclusive LP/PL-BS	2019	8.2
CVP	2019	2.4
SP	2019	8.4
SVP	2019	46.3
EVP/CSP	2019	4.9
GLP	2019	11.6
BDP	2019	4.1
PdA/Sol.	2019	0.1
GPS	2019	10.5
Small right-wing parties	2019	2.8

Schweizerische Eidgenossenschaft
Confédération suisse
Confederazione Svizzera
Confederaziun svizra

Eidgenössisches Departement des Innern EDI
Département fédéral de l'intérieur DFI
Bundesamt für Statistik BFS
Office fédéral de la statistique OFS

Wilderswil

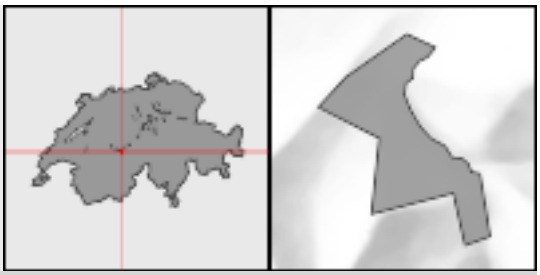

Population		
Residents	2019	2,669
Change in %	2010-2019	6.7
Population density per km²	2019	202.4
Age distribution in %		
0-19 years	2019	18.6
20-64 years	2019	62.2
65 years or over	2019	19.1
Foreign nationals in %	2019	15.9
Components of population change		
Crude marriage rate	2019	3.4
Crude divorce rate	2019	3.8
Crude birth rate	2019	8.3
Crude mortality rate	2019	7.9
Private households	2019	1,245
Size of households in persons	2019	2.12
Area		
Total surface area in km²	2016	13.2
Settlement and urban area in %	2004/09	10.3
Change in ha	1979/85-2004/09	36
Agricultural area in %	2004/09	18.5
Change in ha	1979/85-2004/09	-39
Wooded area in %	2004/09	58.1
Unproductive area in %	2004/09	13.1
Economy		
Employed total	2018	1,150
Primary sector	2018	46
Secondary sector	2018	358
Tertiary sector	2018	746
Business establishments total	2018	206
Primary sector	2018	21
Secondary sector	2018	31
Tertiary sector	2018	154
Construction and housing		
Dwelling vacancy rate	2020	1.64
New housing units per 1000 residents	2018	2.2
Social security		
Social assistance rate	2019	1.73

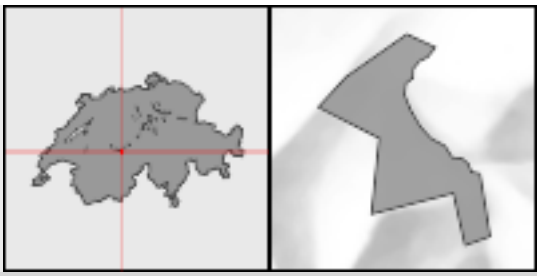

Wilderswil

Voter shares of selected parties in % (National Council elections)

FDP/PLR inclusive LP/PL-BS	2019	13.5
CVP	2019	0.5
SP	2019	13.2
SVP	2019	38.7
EVP/CSP	2019	3.7
GLP	2019	7.0
BDP	2019	7.4
PdA/Sol.	2019	0.2
GPS	2019	10.2
Small right-wing parties	2019	1.9

Schweizerische Eidgenossenschaft
Confédération suisse
Confederazione Svizzera
Confederaziun svizra

Eidgenössisches Departement des Innern EDI
Département fédéral de l'intérieur DFI
Bundesamt für Statistik BFS
Office fédéral de la statistique OFS



Wildhaus-Alt St. Johann

Population		
Residents	2019	2,606
Change in %	2010-2019	-1.8
Population density per km²	2019	29.8
Age distribution in %		
0-19 years	2019	20.8
20-64 years	2019	53.9
65 years or over	2019	25.3
Foreign nationals in %	2019	12.0
Components of population change		
Crude marriage rate	2019	2.7
Crude divorce rate	2019	1.1
Crude birth rate	2019	9.9
Crude mortality rate	2019	10.7
Private households	2019	1,154
Size of households in persons	2019	2.24
Area		
Total surface area in km²	2016	87.5
Settlement and urban area in %	2004/09	3.2
Change in ha	1979/85-2004/09	44
Agricultural area in %	2004/09	52.1
Change in ha	1979/85-2004/09	-38
Wooded area in %	2004/09	27.2
Unproductive area in %	2004/09	17.5
Economy		
Employed total	2018	1,528
Primary sector	2018	257
Secondary sector	2018	283
Tertiary sector	2018	988
Business establishments total	2018	323
Primary sector	2018	96
Secondary sector	2018	46
Tertiary sector	2018	181
Construction and housing		
Dwelling vacancy rate	2020	1.27
New housing units per 1000 residents	2018	3.0
Social security		
Social assistance rate	2019	0.76



Wildhaus-Alt St. Johann

Voter shares of selected parties in % (National Council elections)

FDP/PLR inclusive LP/PL-BS	2019	17.3
CVP	2019	20.9
SP	2019	11.5
SVP	2019	35.9
EVP/CSP	2019	1.5
GLP	2019	5.1
BDP	2019	0.3
PdA/Sol.	2019	0.0
GPS	2019	4.8
Small right-wing parties	2019	1.4

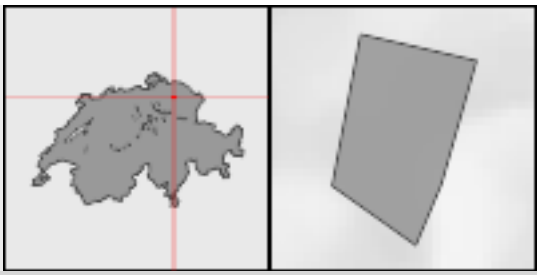

Wilen (TG)

Population		
Residents	2019	2,521
Change in %	2010-2019	20.9
Population density per km²	2019	1,120.4
Age distribution in %		
0-19 years	2019	24.9
20-64 years	2019	60.0
65 years or over	2019	15.1
Foreign nationals in %	2019	13.0
Components of population change		
Crude marriage rate	2019	3.2
Crude divorce rate	2019	2.0
Crude birth rate	2019	8.7
Crude mortality rate	2019	6.3
Private households	2019	991
Size of households in persons	2019	2.52
Area		
Total surface area in km²	2016	2.3
Settlement and urban area in %	2004/09	23.6
Change in ha	1979/85-2004/09	13
Agricultural area in %	2004/09	52.4
Change in ha	1979/85-2004/09	-14
Wooded area in %	2004/09	19.6
Unproductive area in %	2004/09	4.4
Economy		
Employed total	2018	581
Primary sector	2018	8
Secondary sector	2018	140
Tertiary sector	2018	433
Business establishments total	2018	132
Primary sector	2018	X
Secondary sector	2018	24
Tertiary sector	2018	104
Construction and housing		
Dwelling vacancy rate	2020	2.31
New housing units per 1000 residents	2018	2.8
Social security		
Social assistance rate	2019	0.40

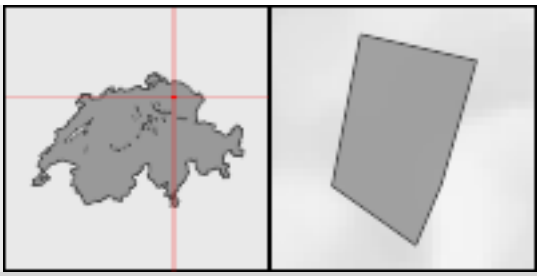

Wilen (TG)

Voter shares of selected parties in % (National Council elections)		
FDP/PLR inclusive LP/PL-BS	2019	12.8
CVP	2019	18.0
SP	2019	9.9
SVP	2019	31.5
EVP/CSP	2019	3.1
GLP	2019	10.1
BDP	2019	2.8
PdA/Sol.	2019	0.0
GPS	2019	10.4
Small right-wing parties	2019	1.4

Wiler (Lötschen)

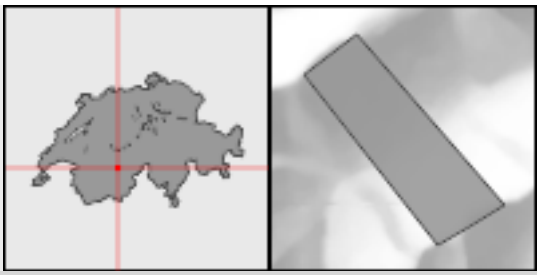

Population		
Residents	2019	555
Change in %	2010-2019	1.6
Population density per km²	2019	37.3
Age distribution in %		
0-19 years	2019	21.4
20-64 years	2019	58.6
65 years or over	2019	20.0
Foreign nationals in %	2019	4.5
Components of population change		
Crude marriage rate	2019	1.8
Crude divorce rate	2019	0.0
Crude birth rate	2019	3.6
Crude mortality rate	2019	7.1
Private households	2019	223
Size of households in persons	2019	2.46
Area		
Total surface area in km²	2016	14.9
Settlement and urban area in %	2004/09	2.5
Change in ha	1979/85-2004/09	17
Agricultural area in %	2004/09	20.0
Change in ha	1979/85-2004/09	-44
Wooded area in %	2004/09	22.8
Unproductive area in %	2004/09	54.7
Economy		
Employed total	2018	223
Primary sector	2018	33
Secondary sector	2018	17
Tertiary sector	2018	173
Business establishments total	2018	47
Primary sector	2018	10
Secondary sector	2018	8
Tertiary sector	2018	29
Construction and housing		
Dwelling vacancy rate	2020	0.51
New housing units per 1000 residents	2018	0.0
Social security		
Social assistance rate	2019	X

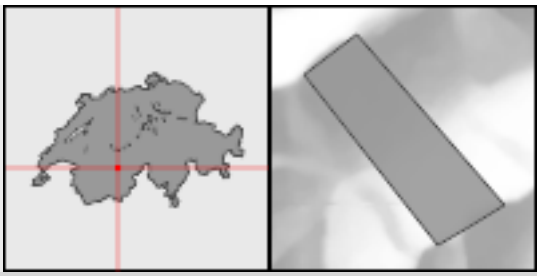

Wiler (Lötschen)

Voter shares of selected parties in % (National Council elections)		
FDP/PLR inclusive LP/PL-BS	2019	0.9
CVP	2019	74.8
SP	2019	3.1
SVP	2019	17.2
EVP/CSP	2019	0.4
GLP	2019	0.5
BDP	2019	0.0
PdA/Sol.	2019	0.0
GPS	2019	3.1
Small right-wing parties	2019	0.0

Schweizerische Eidgenossenschaft
Confédération suisse
Confederazione Svizzera
Confederaziun svizra

Eidgenössisches Departement des Innern EDI
Département fédéral de l'intérieur DFI
Bundesamt für Statistik BFS
Office fédéral de la statistique OFS

Wiler bei Utzenstorf

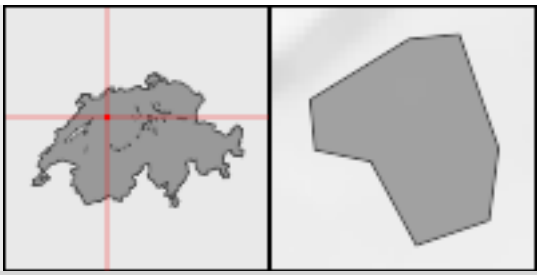

Population		
Residents	2019	985
Change in %	2010-2019	21.3
Population density per km²	2019	257.9
Age distribution in %		
0-19 years	2019	21.6
20-64 years	2019	61.2
65 years or over	2019	17.2
Foreign nationals in %	2019	9.4
Components of population change		
Crude marriage rate	2019	5.1
Crude divorce rate	2019	2.1
Crude birth rate	2019	8.2
Crude mortality rate	2019	6.2
Private households	2019	418
Size of households in persons	2019	2.33
Area		
Total surface area in km²	2016	3.8
Settlement and urban area in %	2004/09	15.1
Change in ha	1979/85-2004/09	9
Agricultural area in %	2004/09	52.9
Change in ha	1979/85-2004/09	-9
Wooded area in %	2004/09	31.0
Unproductive area in %	2004/09	1.1
Economy		
Employed total	2018	329
Primary sector	2018	53
Secondary sector	2018	211
Tertiary sector	2018	65
Business establishments total	2018	52
Primary sector	2018	12
Secondary sector	2018	14
Tertiary sector	2018	26
Construction and housing		
Dwelling vacancy rate	2020	2.10
New housing units per 1000 residents	2018	18.7
Social security		
Social assistance rate	2019	2.18

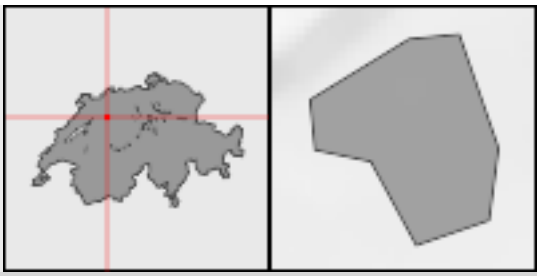

Wiler bei Utzenstorf

Voter shares of selected parties in % (National Council elections)

FDP/PLR inclusive LP/PL-BS	2019	5.3
CVP	2019	1.1
SP	2019	15.6
SVP	2019	32.1
EVP/CSP	2019	3.0
GLP	2019	12.5
BDP	2019	16.3
PdA/Sol.	2019	0.0
GPS	2019	6.4
Small right-wing parties	2019	1.3

Wileroltigen

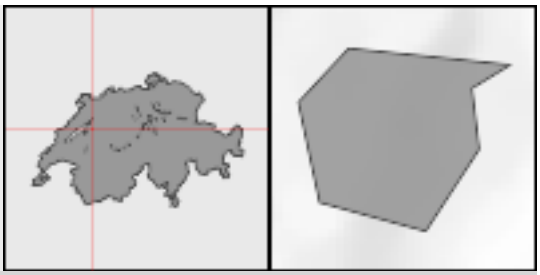

Population		
Residents	2019	372
Change in %	2010-2019	-5.3
Population density per km²	2019	89.6
Age distribution in %		
0-19 years	2019	19.4
20-64 years	2019	66.1
65 years or over	2019	14.5
Foreign nationals in %	2019	10.2
Components of population change		
Crude marriage rate	2019	13.7
Crude divorce rate	2019	0.0
Crude birth rate	2019	10.9
Crude mortality rate	2019	5.5
Private households	2019	151
Size of households in persons	2019	2.46
Area		
Total surface area in km²	2016	4.2
Settlement and urban area in %	2004/09	6.8
Change in ha	1979/85-2004/09	2
Agricultural area in %	2004/09	61.7
Change in ha	1979/85-2004/09	0
Wooded area in %	2004/09	28.6
Unproductive area in %	2004/09	2.9
Economy		
Employed total	2018	X
Primary sector	2018	57
Secondary sector	2018	X
Tertiary sector	2018	27
Business establishments total	2018	X
Primary sector	2018	17
Secondary sector	2018	X
Tertiary sector	2018	11
Construction and housing		
Dwelling vacancy rate	2020	1.71
New housing units per 1000 residents	2018	0.0
Social security		
Social assistance rate	2019	X

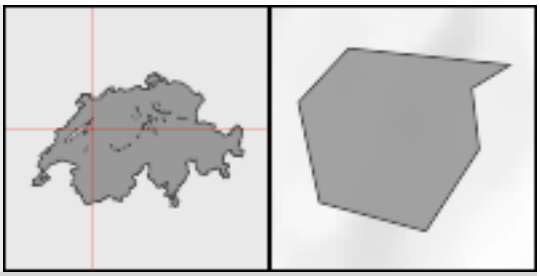

Wileroltigen

Voter shares of selected parties in % (National Council elections)		
FDP/PLR inclusive LP/PL-BS	2019	3.6
CVP	2019	0.5
SP	2019	11.4
SVP	2019	52.8
EVP/CSP	2019	1.1
GLP	2019	6.6
BDP	2019	12.2
PdA/Sol.	2019	1.1
GPS	2019	7.9
Small right-wing parties	2019	1.3

Wiliberg

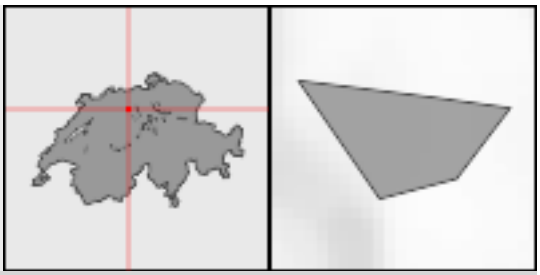

Population		
Residents	2019	163
Change in %	2010-2019	5.2
Population density per km²	2019	139.3
Age distribution in %		
0-19 years	2019	14.1
20-64 years	2019	68.7
65 years or over	2019	17.2
Foreign nationals in %	2019	3.1
Components of population change		
Crude marriage rate	2019	6.1
Crude divorce rate	2019	0.0
Crude birth rate	2019	6.1
Crude mortality rate	2019	6.1
Private households	2019	72
Size of households in persons	2019	2.26
Area		
Total surface area in km²	2016	1.2
Settlement and urban area in %	2004/09	11.7
Change in ha	1979/85-2004/09	5
Agricultural area in %	2004/09	70.8
Change in ha	1979/85-2004/09	-5
Wooded area in %	2004/09	17.5
Unproductive area in %	2004/09	0.0
Economy		
Employed total	2018	43
Primary sector	2018	15
Secondary sector	2018	7
Tertiary sector	2018	21
Business establishments total	2018	X
Primary sector	2018	8
Secondary sector	2018	X
Tertiary sector	2018	10
Construction and housing		
Dwelling vacancy rate	2020	0.00
New housing units per 1000 residents	2018	0.0
Social security		
Social assistance rate	2019	X

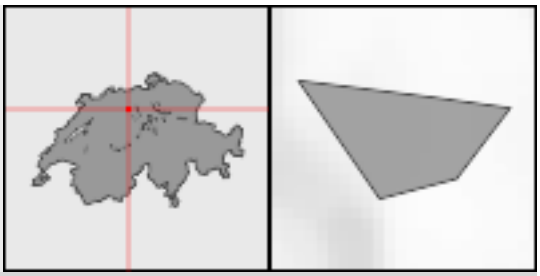

Wiliberg

Voter shares of selected parties in % (National Council elections)		
FDP/PLR inclusive LP/PL-BS	2019	4.2
CVP	2019	3.4
SP	2019	9.1
SVP	2019	58.9
EVP/CSP	2019	2.6
GLP	2019	6.2
BDP	2019	8.3
PdA/Sol.	2019	0.0
GPS	2019	4.6
Small right-wing parties	2019	0.6

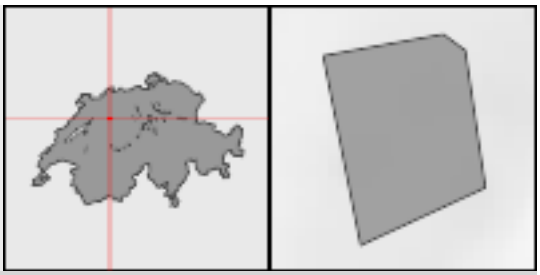

Willadingen

Population		
Residents	2019	204
Change in %	2010-2019	4.1
Population density per km²	2019	94.0
Age distribution in %		
0-19 years	2019	16.2
20-64 years	2019	59.3
65 years or over	2019	24.5
Foreign nationals in %	2019	1.0
Components of population change		
Crude marriage rate	2019	4.9
Crude divorce rate	2019	0.0
Crude birth rate	2019	4.9
Crude mortality rate	2019	0.0
Private households	2019	97
Size of households in persons	2019	2.09
Area		
Total surface area in km²	2016	2.2
Settlement and urban area in %	2004/09	4.5
Change in ha	1979/85-2004/09	2
Agricultural area in %	2004/09	67.3
Change in ha	1979/85-2004/09	-2
Wooded area in %	2004/09	28.2
Unproductive area in %	2004/09	0.0
Economy		
Employed total	2018	X
Primary sector	2018	21
Secondary sector	2018	X
Tertiary sector	2018	26
Business establishments total	2018	X
Primary sector	2018	9
Secondary sector	2018	X
Tertiary sector	2018	9
Construction and housing		
Dwelling vacancy rate	2020	1.00
New housing units per 1000 residents	2018	0.0
Social security		
Social assistance rate	2019	X

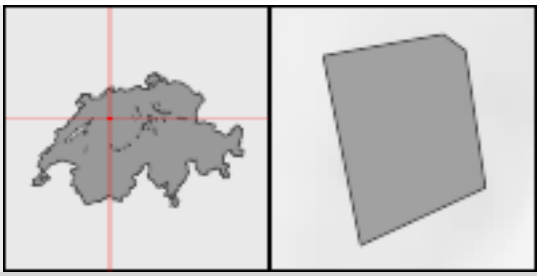

Willadingen

Voter shares of selected parties in % (National Council elections)		
FDP/PLR inclusive LP/PL-BS	2019	4.7
CVP	2019	0.6
SP	2019	8.2
SVP	2019	60.5
EVP/CSP	2019	1.0
GLP	2019	7.9
BDP	2019	9.5
PdA/Sol.	2019	0.0
GPS	2019	5.5
Small right-wing parties	2019	1.0

Willisau



Population		
Residents	2019	8,970
Change in %	2010-2019	8.7
Population density per km²	2019	190.0
Age distribution in %		
0-19 years	2019	22.4
20-64 years	2019	58.5
65 years or over	2019	19.1
Foreign nationals in %	2019	13.1
Components of population change		
Crude marriage rate	2019	3.9
Crude divorce rate	2019	1.6
Crude birth rate	2019	9.6
Crude mortality rate	2019	7.3
Private households	2019	3,692
Size of households in persons	2019	2.39
Area		
Total surface area in km²	2016	47.2
Settlement and urban area in %	2004/09	8.3
Change in ha	1979/85-2004/09	93
Agricultural area in %	2004/09	62.1
Change in ha	1979/85-2004/09	-77
Wooded area in %	2004/09	28.8
Unproductive area in %	2004/09	0.8
Economy		
Employed total	2018	5,481
Primary sector	2018	537
Secondary sector	2018	1,365
Tertiary sector	2018	3,579
Business establishments total	2018	804
Primary sector	2018	206
Secondary sector	2018	118
Tertiary sector	2018	480
Construction and housing		
Dwelling vacancy rate	2020	1.22
New housing units per 1000 residents	2018	4.7
Social security		
Social assistance rate	2019	2.41



Willisau

Voter shares of selected parties in % (National Council elections)		
FDP/PLR inclusive LP/PL-BS	2019	20.0
CVP	2019	34.3
SP	2019	8.6
SVP	2019	25.3
EVP/CSP	2019	0.6
GLP	2019	3.4
BDP	2019	0.0
PdA/Sol.	2019	0.0
GPS	2019	7.3
Small right-wing parties	2019	0.2

Wimmis

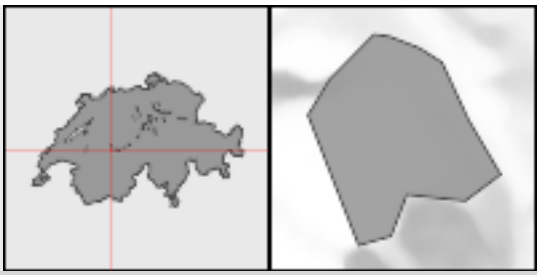

Population		
Residents	2019	2,559
Change in %	2010-2019	7.0
Population density per km²	2019	114.5
Age distribution in %		
0-19 years	2019	21.6
20-64 years	2019	59.3
65 years or over	2019	19.0
Foreign nationals in %	2019	9.0
Components of population change		
Crude marriage rate	2019	3.1
Crude divorce rate	2019	3.1
Crude birth rate	2019	11.4
Crude mortality rate	2019	11.0
Private households	2019	1,129
Size of households in persons	2019	2.24
Area		
Total surface area in km²	2016	22.4
Settlement and urban area in %	2004/09	7.7
Change in ha	1979/85-2004/09	31
Agricultural area in %	2004/09	29.0
Change in ha	1979/85-2004/09	-42
Wooded area in %	2004/09	47.0
Unproductive area in %	2004/09	16.4
Economy		
Employed total	2018	1,362
Primary sector	2018	68
Secondary sector	2018	815
Tertiary sector	2018	479
Business establishments total	2018	183
Primary sector	2018	24
Secondary sector	2018	42
Tertiary sector	2018	117
Construction and housing		
Dwelling vacancy rate	2020	1.00
New housing units per 1000 residents	2018	2.5
Social security		
Social assistance rate	2019	4.41

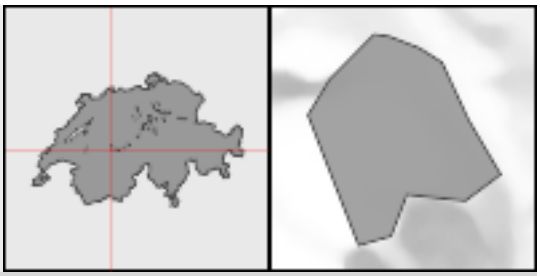

Wimmis

Voter shares of selected parties in % (National Council elections)		
FDP/PLR inclusive LP/PL-BS	2019	4.8
CVP	2019	1.1
SP	2019	8.6
SVP	2019	47.4
EVP/CSP	2019	6.3
GLP	2019	6.1
BDP	2019	8.7
PdA/Sol.	2019	0.1
GPS	2019	7.5
Small right-wing parties	2019	5.1

Schweizerische Eidgenossenschaft
Confédération suisse
Confederazione Svizzera
Confederaziun svizra

Eidgenössisches Departement des Innern EDI
Département fédéral de l'intérieur DFI
Bundesamt für Statistik BFS
Office fédéral de la statistique OFS

Windisch

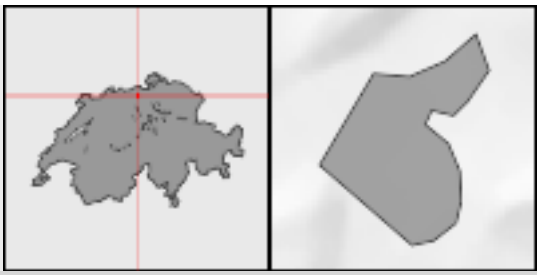

Population		
Residents	2019	7,613
Change in %	2010-2019	15.1
Population density per km²	2019	1,550.5
Age distribution in %		
0-19 years	2019	21.1
20-64 years	2019	60.3
65 years or over	2019	18.5
Foreign nationals in %	2019	29.0
Components of population change		
Crude marriage rate	2019	5.0
Crude divorce rate	2019	1.7
Crude birth rate	2019	8.5
Crude mortality rate	2019	9.9
Private households	2019	3,295
Size of households in persons	2019	2.27
Area		
Total surface area in km²	2016	4.9
Settlement and urban area in %	2004/09	45.4
Change in ha	1979/85-2004/09	15
Agricultural area in %	2004/09	23.6
Change in ha	1979/85-2004/09	-13
Wooded area in %	2004/09	24.8
Unproductive area in %	2004/09	6.1
Economy		
Employed total	2018	4,931
Primary sector	2018	10
Secondary sector	2018	666
Tertiary sector	2018	4,255
Business establishments total	2018	367
Primary sector	2018	X
Secondary sector	2018	46
Tertiary sector	2018	317
Construction and housing		
Dwelling vacancy rate	2020	2.54
New housing units per 1000 residents	2018	15.7
Social security		
Social assistance rate	2019	2.28

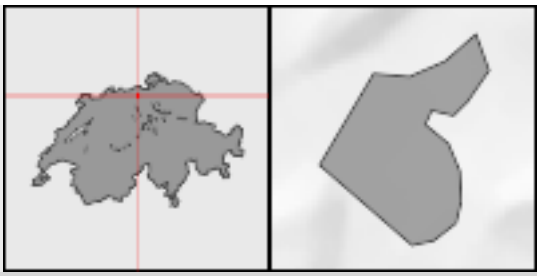

Windisch

Voter shares of selected parties in % (National Council elections)		
FDP/PLR inclusive LP/PL-BS	2019	13.2
CVP	2019	8.2
SP	2019	25.6
SVP	2019	17.6
EVP/CSP	2019	5.3
GLP	2019	9.7
BDP	2019	2.4
PdA/Sol.	2019	0.0
GPS	2019	15.3
Small right-wing parties	2019	0.5

Winkel

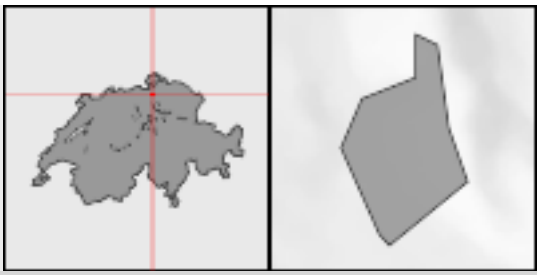

Population		
Residents	2019	4,535
Change in %	2010-2019	15.4
Population density per km²	2019	559.2
Age distribution in %		
0-19 years	2019	17.4
20-64 years	2019	63.5
65 years or over	2019	19.2
Foreign nationals in %	2019	15.0
Components of population change		
Crude marriage rate	2019	6.2
Crude divorce rate	2019	3.1
Crude birth rate	2019	8.4
Crude mortality rate	2019	3.8
Private households	2019	1,998
Size of households in persons	2019	2.25
Area		
Total surface area in km²	2016	8.1
Settlement and urban area in %	2004/09	21.4
Change in ha	1979/85-2004/09	31
Agricultural area in %	2004/09	44.0
Change in ha	1979/85-2004/09	-35
Wooded area in %	2004/09	27.6
Unproductive area in %	2004/09	7.0
Economy		
Employed total	2018	981
Primary sector	2018	121
Secondary sector	2018	109
Tertiary sector	2018	751
Business establishments total	2018	267
Primary sector	2018	24
Secondary sector	2018	27
Tertiary sector	2018	216
Construction and housing		
Dwelling vacancy rate	2020	0.60
New housing units per 1000 residents	2018	2.4
Social security		
Social assistance rate	2019	1.51

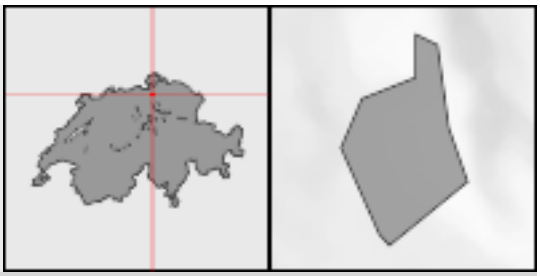

Winkel

Voter shares of selected parties in % (National Council elections)		
FDP/PLR inclusive LP/PL-BS	2019	21.6
CVP	2019	2.9
SP	2019	8.2
SVP	2019	38.9
EVP/CSP	2019	4.2
GLP	2019	12.0
BDP	2019	1.7
PdA/Sol.	2019	0.0
GPS	2019	6.6
Small right-wing parties	2019	2.5

Schweizerische Eidgenossenschaft
Confédération suisse
Confederazione Svizzera
Confederaziun svizra

Eidgenössisches Departement des Innern EDI
Département fédéral de l'intérieur DFI
Bundesamt für Statistik BFS
Office fédéral de la statistique OFS

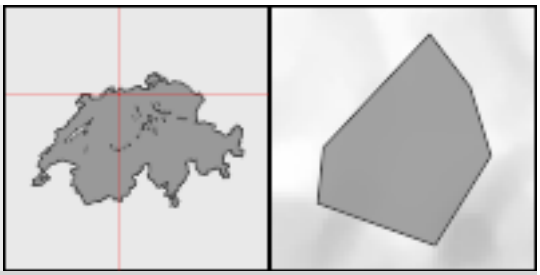

Wintersingen

Population		
Residents	2019	607
Change in %	2010-2019	-4.3
Population density per km²	2019	87.3
Age distribution in %		
0-19 years	2019	15.0
20-64 years	2019	62.3
65 years or over	2019	22.7
Foreign nationals in %	2019	10.0
Components of population change		
Crude marriage rate	2019	1.6
Crude divorce rate	2019	1.6
Crude birth rate	2019	3.3
Crude mortality rate	2019	13.0
Private households	2019	270
Size of households in persons	2019	2.23
Area		
Total surface area in km²	2016	7.0
Settlement and urban area in %	2004/09	6.9
Change in ha	1979/85-2004/09	12
Agricultural area in %	2004/09	57.9
Change in ha	1979/85-2004/09	-19
Wooded area in %	2004/09	34.7
Unproductive area in %	2004/09	0.6
Economy		
Employed total	2018	180
Primary sector	2018	46
Secondary sector	2018	26
Tertiary sector	2018	108
Business establishments total	2018	54
Primary sector	2018	16
Secondary sector	2018	9
Tertiary sector	2018	29
Construction and housing		
Dwelling vacancy rate	2020	0.00
New housing units per 1000 residents	2018	8.3
Social security		
Social assistance rate	2019	X

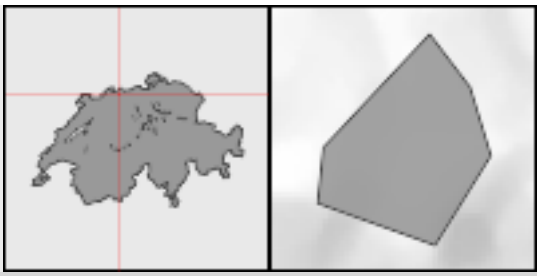

Wintersingen

Voter shares of selected parties in % (National Council elections)		
FDP/PLR inclusive LP/PL-BS	2019	15.8
CVP	2019	2.3
SP	2019	12.5
SVP	2019	39.8
EVP/CSP	2019	1.3
GLP	2019	5.9
BDP	2019	1.2
PdA/Sol.	2019	0.0
GPS	2019	21.2
Small right-wing parties	2019	0.0

Schweizerische Eidgenossenschaft
Confédération suisse
Confederazione Svizzera
Confederaziun svizra

Eidgenössisches Departement des Innern EDI
Département fédéral de l'intérieur DFI
Bundesamt für Statistik BFS
Office fédéral de la statistique OFS

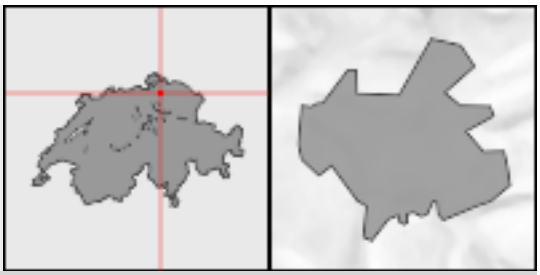

Winterthur

Population		
Residents	2019	113,173
Change in %	2010-2019	11.7
Population density per km²	2019	1,662.6
Age distribution in %		
0-19 years	2019	20.0
20-64 years	2019	63.8
65 years or over	2019	16.2
Foreign nationals in %	2019	24.5
Components of population change		
Crude marriage rate	2019	6.1
Crude divorce rate	2019	2.1
Crude birth rate	2019	11.6
Crude mortality rate	2019	7.7
Private households	2019	51,567
Size of households in persons	2019	2.15
Area		
Total surface area in km²	2016	68.1
Settlement and urban area in %	2004/09	33.6
Change in ha	1979/85-2004/09	319
Agricultural area in %	2004/09	24.8
Change in ha	1979/85-2004/09	-307
Wooded area in %	2004/09	40.4
Unproductive area in %	2004/09	1.1
Economy		
Employed total	2018	73,339
Primary sector	2018	184
Secondary sector	2018	12,136
Tertiary sector	2018	61,019
Business establishments total	2018	8,081
Primary sector	2018	57
Secondary sector	2018	886
Tertiary sector	2018	7,138
Construction and housing		
Dwelling vacancy rate	2020	0.56
New housing units per 1000 residents	2018	6.9
Social security		
Social assistance rate	2019	5.48

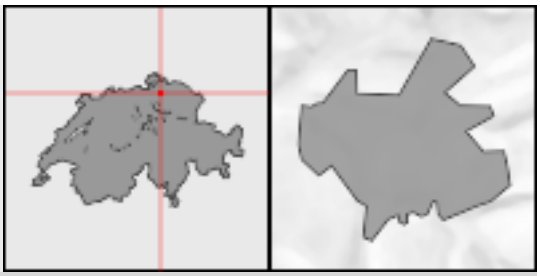

Winterthur

Voter shares of selected parties in % (National Council elections)		
FDP/PLR inclusive LP/PL-BS	2019	10.6
CVP	2019	4.2
SP	2019	22.6
SVP	2019	17.8
EVP/CSP	2019	5.0
GLP	2019	14.3
BDP	2019	1.6
PdA/Sol.	2019	0.3
GPS	2019	17.8
Small right-wing parties	2019	1.5

Winznau

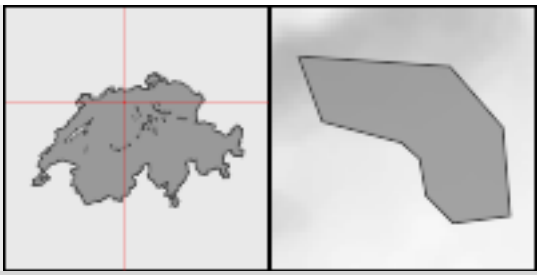

Population		
Residents	2019	1,902
Change in %	2010-2019	14.1
Population density per km²	2019	482.7
Age distribution in %		
0-19 years	2019	18.6
20-64 years	2019	58.3
65 years or over	2019	23.1
Foreign nationals in %	2019	17.0
Components of population change		
Crude marriage rate	2019	5.8
Crude divorce rate	2019	1.6
Crude birth rate	2019	9.4
Crude mortality rate	2019	8.4
Private households	2019	867
Size of households in persons	2019	2.18
Area		
Total surface area in km²	2016	3.9
Settlement and urban area in %	2004/09	19.6
Change in ha	1979/85-2004/09	11
Agricultural area in %	2004/09	36.0
Change in ha	1979/85-2004/09	-10
Wooded area in %	2004/09	40.3
Unproductive area in %	2004/09	4.0
Economy		
Employed total	2018	289
Primary sector	2018	35
Secondary sector	2018	67
Tertiary sector	2018	187
Business establishments total	2018	94
Primary sector	2018	8
Secondary sector	2018	24
Tertiary sector	2018	62
Construction and housing		
Dwelling vacancy rate	2020	4.97
New housing units per 1000 residents	2018	6.5
Social security		
Social assistance rate	2019	2.97

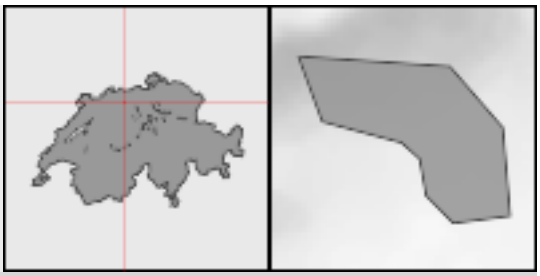

Winznau

Voter shares of selected parties in % (National Council elections)		
FDP/PLR inclusive LP/PL-BS	2019	16.2
CVP	2019	19.0
SP	2019	19.3
SVP	2019	27.1
EVP/CSP	2019	1.8
GLP	2019	4.5
BDP	2019	0.9
PdA/Sol.	2019	0.0
GPS	2019	9.9
Small right-wing parties	2019	0.6

Wisen (SO)

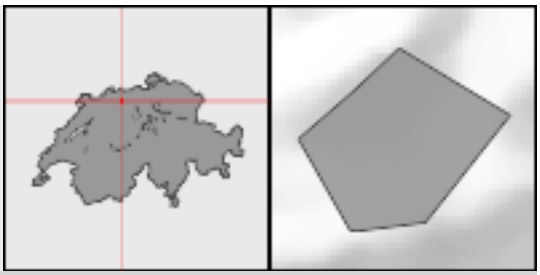

Population		
Residents	2019	433
Change in %	2010-2019	4.3
Population density per km²	2019	90.4
Age distribution in %		
0-19 years	2019	20.1
20-64 years	2019	63.3
65 years or over	2019	16.6
Foreign nationals in %	2019	6.7
Components of population change		
Crude marriage rate	2019	0.0
Crude divorce rate	2019	7.1
Crude birth rate	2019	9.4
Crude mortality rate	2019	4.7
Private households	2019	188
Size of households in persons	2019	2.28
Area		
Total surface area in km²	2016	4.8
Settlement and urban area in %	2004/09	6.0
Change in ha	1979/85-2004/09	-2
Agricultural area in %	2004/09	54.1
Change in ha	1979/85-2004/09	6
Wooded area in %	2004/09	39.9
Unproductive area in %	2004/09	0.0
Economy		
Employed total	2018	89
Primary sector	2018	26
Secondary sector	2018	6
Tertiary sector	2018	57
Business establishments total	2018	31
Primary sector	2018	11
Secondary sector	2018	X
Tertiary sector	2018	16
Construction and housing		
Dwelling vacancy rate	2020	1.85
New housing units per 1000 residents	2018	2.5
Social security		
Social assistance rate	2019	2.16

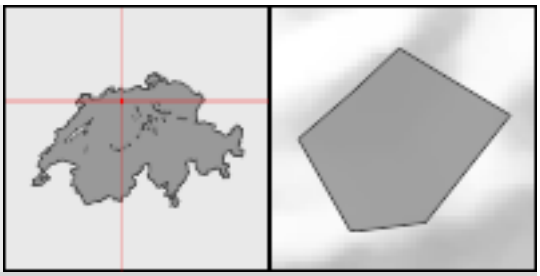

Wisen (SO)

Voter shares of selected parties in % (National Council elections)		
FDP/PLR inclusive LP/PL-BS	2019	17.7
CVP	2019	11.1
SP	2019	18.6
SVP	2019	21.7
EVP/CSP	2019	2.7
GLP	2019	6.8
BDP	2019	2.1
PdA/Sol.	2019	0.0
GPS	2019	18.1
Small right-wing parties	2019	0.2



Wislikofen

Population		
Residents	2019	353
Change in %	2010-2019	8.3
Population density per km²	2019	94.1
Age distribution in %		
0-19 years	2019	21.5
20-64 years	2019	56.4
65 years or over	2019	22.1
Foreign nationals in %	2019	11.0
Components of population change		
Crude marriage rate	2019	2.9
Crude divorce rate	2019	2.9
Crude birth rate	2019	20.2
Crude mortality rate	2019	5.8
Private households	2019	145
Size of households in persons	2019	2.43
Area		
Total surface area in km²	2016	3.8
Settlement and urban area in %	2004/09	10.6
Change in ha	1979/85-2004/09	3
Agricultural area in %	2004/09	53.7
Change in ha	1979/85-2004/09	-2
Wooded area in %	2004/09	35.8
Unproductive area in %	2004/09	0.0
Economy		
Employed total	2018	153
Primary sector	2018	40
Secondary sector	2018	46
Tertiary sector	2018	67
Business establishments total	2018	34
Primary sector	2018	16
Secondary sector	2018	X
Tertiary sector	2018	14
Construction and housing		
Dwelling vacancy rate	2020	1.84
New housing units per 1000 residents	2018	0.0
Social security		
Social assistance rate	2019	2.35

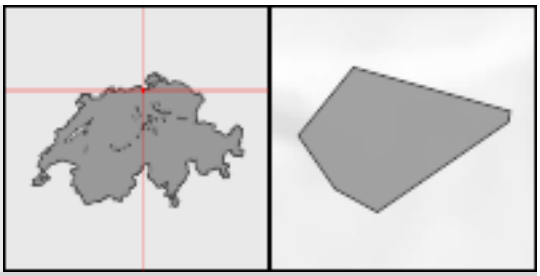

Wislikofen

Voter shares of selected parties in % (National Council elections)		
FDP/PLR inclusive LP/PL-BS	2019	2.1
CVP	2019	20.2
SP	2019	11.7
SVP	2019	36.7
EVP/CSP	2019	1.0
GLP	2019	8.6
BDP	2019	2.2
PdA/Sol.	2019	0.0
GPS	2019	14.6
Small right-wing parties	2019	0.1

Wittenbach



Population		
Residents	2019	9,706
Change in %	2010-2019	4.6
Population density per km²	2019	795.6
Age distribution in %		
0-19 years	2019	20.8
20-64 years	2019	57.3
65 years or over	2019	21.9
Foreign nationals in %	2019	27.1
Components of population change		
Crude marriage rate	2019	4.0
Crude divorce rate	2019	1.9
Crude birth rate	2019	9.8
Crude mortality rate	2019	6.9
Private households	2019	4,216
Size of households in persons	2019	2.27
Area		
Total surface area in km²	2016	12.2
Settlement and urban area in %	2004/09	20.7
Change in ha	1979/85-2004/09	36
Agricultural area in %	2004/09	57.0
Change in ha	1979/85-2004/09	-37
Wooded area in %	2004/09	20.9
Unproductive area in %	2004/09	1.5
Economy		
Employed total	2018	3,745
Primary sector	2018	95
Secondary sector	2018	1,184
Tertiary sector	2018	2,466
Business establishments total	2018	463
Primary sector	2018	39
Secondary sector	2018	104
Tertiary sector	2018	320
Construction and housing		
Dwelling vacancy rate	2020	2.63
New housing units per 1000 residents	2018	0.2
Social security		
Social assistance rate	2019	3.29



Wittenbach

Voter shares of selected parties in % (National Council elections)		
FDP/PLR inclusive LP/PL-BS	2019	19.5
CVP	2019	18.5
SP	2019	13.2
SVP	2019	30.1
EVP/CSP	2019	1.5
GLP	2019	7.1
BDP	2019	0.3
PdA/Sol.	2019	0.0
GPS	2019	8.0
Small right-wing parties	2019	0.7

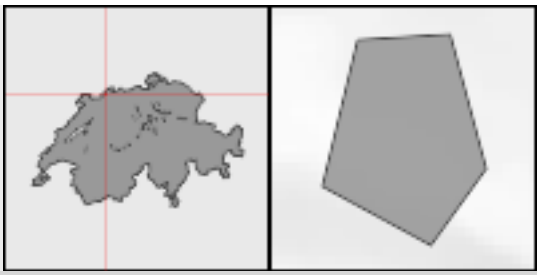

Witterswil

Population		
Residents	2019	1,452
Change in %	2010-2019	4.9
Population density per km²	2019	543.8
Age distribution in %		
0-19 years	2019	18.4
20-64 years	2019	58.9
65 years or over	2019	22.7
Foreign nationals in %	2019	18.7
Components of population change		
Crude marriage rate	2019	3.5
Crude divorce rate	2019	1.4
Crude birth rate	2019	6.2
Crude mortality rate	2019	8.3
Private households	2019	591
Size of households in persons	2019	2.41
Area		
Total surface area in km²	2016	2.7
Settlement and urban area in %	2004/09	14.0
Change in ha	1979/85-2004/09	13
Agricultural area in %	2004/09	65.9
Change in ha	1979/85-2004/09	-14
Wooded area in %	2004/09	20.1
Unproductive area in %	2004/09	0.0
Economy		
Employed total	2018	529
Primary sector	2018	45
Secondary sector	2018	73
Tertiary sector	2018	411
Business establishments total	2018	85
Primary sector	2018	7
Secondary sector	2018	16
Tertiary sector	2018	62
Construction and housing		
Dwelling vacancy rate	2020	1.23
New housing units per 1000 residents	2018	2.0
Social security		
Social assistance rate	2019	0.83

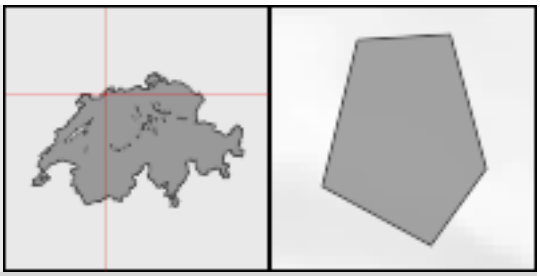

Witterswil

Voter shares of selected parties in % (National Council elections)		
FDP/PLR inclusive LP/PL-BS	2019	13.7
CVP	2019	20.4
SP	2019	15.0
SVP	2019	24.5
EVP/CSP	2019	1.5
GLP	2019	7.6
BDP	2019	0.9
PdA/Sol.	2019	0.0
GPS	2019	15.2
Small right-wing parties	2019	0.1

Schweizerische Eidgenossenschaft
Confédération suisse
Confederazione Svizzera
Confederaziun svizra

Eidgenössisches Departement des Innern EDI
Département fédéral de l'intérieur DFI
Bundesamt für Statistik BFS
Office fédéral de la statistique OFS

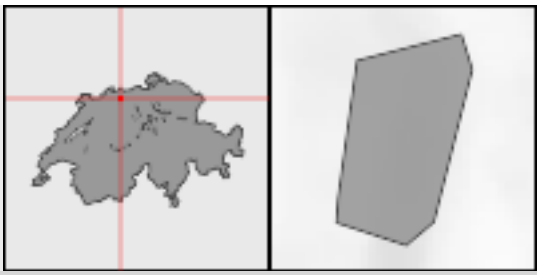

Wittinsburg

Population		
Residents	2019	439
Change in %	2010-2019	6.0
Population density per km²	2019	137.2
Age distribution in %		
0-19 years	2019	22.1
20-64 years	2019	61.3
65 years or over	2019	16.6
Foreign nationals in %	2019	5.2
Components of population change		
Crude marriage rate	2019	2.3
Crude divorce rate	2019	0.0
Crude birth rate	2019	16.2
Crude mortality rate	2019	9.3
Private households	2019	172
Size of households in persons	2019	2.55
Area		
Total surface area in km²	2016	3.2
Settlement and urban area in %	2004/09	8.2
Change in ha	1979/85-2004/09	7
Agricultural area in %	2004/09	59.9
Change in ha	1979/85-2004/09	-7
Wooded area in %	2004/09	32.0
Unproductive area in %	2004/09	0.0
Economy		
Employed total	2018	130
Primary sector	2018	19
Secondary sector	2018	56
Tertiary sector	2018	55
Business establishments total	2018	36
Primary sector	2018	7
Secondary sector	2018	8
Tertiary sector	2018	21
Construction and housing		
Dwelling vacancy rate	2020	0.00
New housing units per 1000 residents	2018	0.0
Social security		
Social assistance rate	2019	X

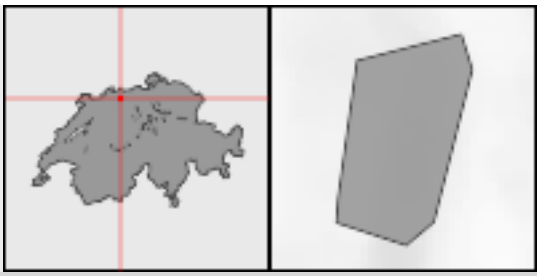

Wittinsburg

Voter shares of selected parties in % (National Council elections)		
FDP/PLR inclusive LP/PL-BS	2019	17.0
CVP	2019	3.1
SP	2019	16.7
SVP	2019	32.1
EVP/CSP	2019	7.1
GLP	2019	2.3
BDP	2019	2.0
PdA/Sol.	2019	0.0
GPS	2019	19.7
Small right-wing parties	2019	0.0

Wittnau

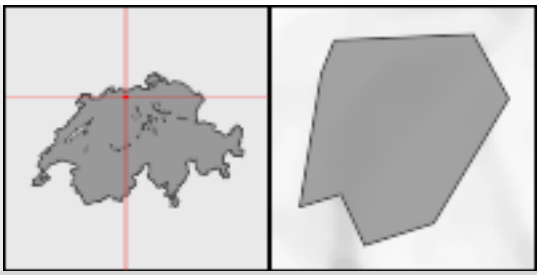

Population		
Residents	2019	1,330
Change in %	2010-2019	15.2
Population density per km²	2019	118.2
Age distribution in %		
0-19 years	2019	19.8
20-64 years	2019	64.2
65 years or over	2019	16.0
Foreign nationals in %	2019	9.8
Components of population change		
Crude marriage rate	2019	5.3
Crude divorce rate	2019	0.0
Crude birth rate	2019	11.4
Crude mortality rate	2019	3.0
Private households	2019	561
Size of households in persons	2019	2.34
Area		
Total surface area in km²	2016	11.3
Settlement and urban area in %	2004/09	6.6
Change in ha	1979/85-2004/09	14
Agricultural area in %	2004/09	39.3
Change in ha	1979/85-2004/09	-14
Wooded area in %	2004/09	53.8
Unproductive area in %	2004/09	0.3
Economy		
Employed total	2018	268
Primary sector	2018	39
Secondary sector	2018	93
Tertiary sector	2018	136
Business establishments total	2018	95
Primary sector	2018	15
Secondary sector	2018	24
Tertiary sector	2018	56
Construction and housing		
Dwelling vacancy rate	2020	3.10
New housing units per 1000 residents	2018	5.3
Social security		
Social assistance rate	2019	0.76

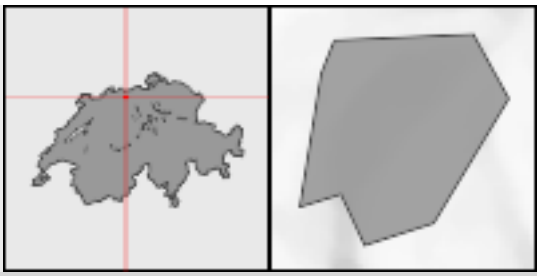

Wittnau

Voter shares of selected parties in % (National Council elections)		
FDP/PLR inclusive LP/PL-BS	2019	8.6
CVP	2019	19.3
SP	2019	10.2
SVP	2019	37.2
EVP/CSP	2019	1.3
GLP	2019	7.2
BDP	2019	1.9
PdA/Sol.	2019	0.0
GPS	2019	11.6
Small right-wing parties	2019	0.2

Wölflinswil

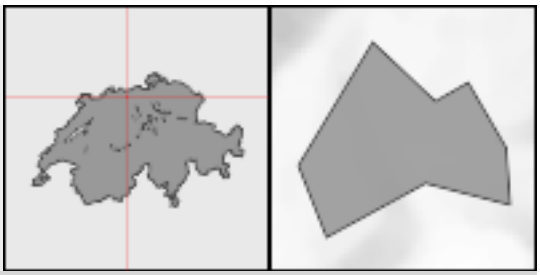

Population		
Residents	2019	1,042
Change in %	2010-2019	6.1
Population density per km²	2019	109.6
Age distribution in %		
0-19 years	2019	21.6
20-64 years	2019	60.7
65 years or over	2019	17.7
Foreign nationals in %	2019	8.3
Components of population change		
Crude marriage rate	2019	1.0
Crude divorce rate	2019	1.0
Crude birth rate	2019	10.5
Crude mortality rate	2019	5.7
Private households	2019	452
Size of households in persons	2019	2.28
Area		
Total surface area in km²	2016	9.5
Settlement and urban area in %	2004/09	6.6
Change in ha	1979/85-2004/09	7
Agricultural area in %	2004/09	62.3
Change in ha	1979/85-2004/09	-5
Wooded area in %	2004/09	31.0
Unproductive area in %	2004/09	0.1
Economy		
Employed total	2018	347
Primary sector	2018	117
Secondary sector	2018	86
Tertiary sector	2018	144
Business establishments total	2018	96
Primary sector	2018	34
Secondary sector	2018	19
Tertiary sector	2018	43
Construction and housing		
Dwelling vacancy rate	2020	1.02
New housing units per 1000 residents	2018	7.7
Social security		
Social assistance rate	2019	1.05

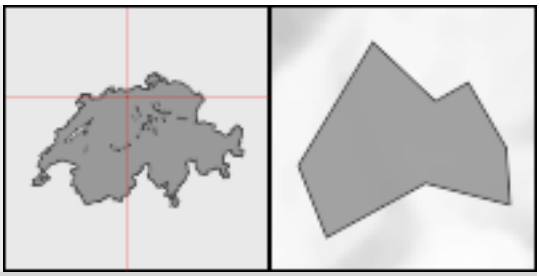

Wölflinswil

Voter shares of selected parties in % (National Council elections)

FDP/PLR inclusive LP/PL-BS	2019	5.9
CVP	2019	13.4
SP	2019	13.6
SVP	2019	42.3
EVP/CSP	2019	1.5
GLP	2019	6.2
BDP	2019	4.5
PdA/Sol.	2019	0.0
GPS	2019	9.6
Small right-wing parties	2019	1.0

Schweizerische Eidgenossenschaft
Confédération suisse
Confederazione Svizzera
Confederaziun svizra

Eidgenössisches Departement des Innern EDI
Département fédéral de l'intérieur DFI
Bundesamt für Statistik BFS
Office fédéral de la statistique OFS



Wohlen (AG)

Population		
Residents	2019	16,613
Change in %	2010-2019	15.0
Population density per km²	2019	1,331.2
Age distribution in %		
0-19 years	2019	20.5
20-64 years	2019	61.3
65 years or over	2019	18.2
Foreign nationals in %	2019	39.4
Components of population change		
Crude marriage rate	2019	4.8
Crude divorce rate	2019	1.6
Crude birth rate	2019	8.8
Crude mortality rate	2019	8.3
Private households	2019	7,072
Size of households in persons	2019	2.32
Area		
Total surface area in km²	2016	12.5
Settlement and urban area in %	2004/09	33.7
Change in ha	1979/85-2004/09	77
Agricultural area in %	2004/09	38.1
Change in ha	1979/85-2004/09	-75
Wooded area in %	2004/09	27.8
Unproductive area in %	2004/09	0.5
Economy		
Employed total	2018	8,130
Primary sector	2018	65
Secondary sector	2018	1,853
Tertiary sector	2018	6,212
Business establishments total	2018	1,112
Primary sector	2018	17
Secondary sector	2018	181
Tertiary sector	2018	914
Construction and housing		
Dwelling vacancy rate	2020	2.70
New housing units per 1000 residents	2018	9.0
Social security		
Social assistance rate	2019	4.06

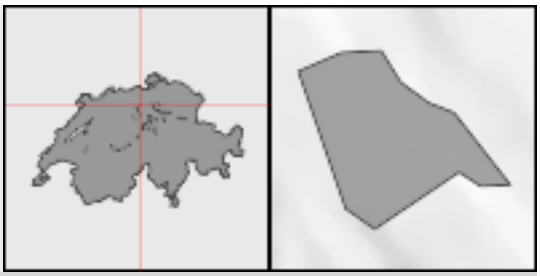

Wohlen (AG)

Voter shares of selected parties in % (National Council elections)		
FDP/PLR inclusive LP/PL-BS	2019	15.3
CVP	2019	13.7
SP	2019	17.2
SVP	2019	30.5
EVP/CSP	2019	2.5
GLP	2019	7.6
BDP	2019	2.3
PdA/Sol.	2019	0.0
GPS	2019	8.4
Small right-wing parties	2019	0.4

Schweizerische Eidgenossenschaft
Confédération suisse
Confederazione Svizzera
Confederaziun svizra

Eidgenössisches Departement des Innern EDI
Département fédéral de l'intérieur DFI
Bundesamt für Statistik BFS
Office fédéral de la statistique OFS

Wohlen bei Bern

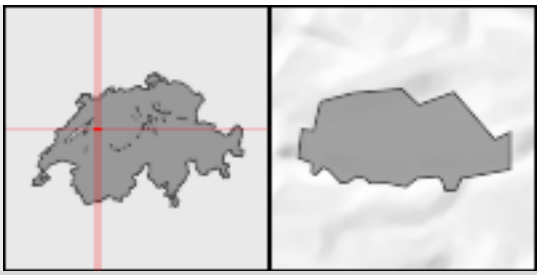

Population		
Residents	2019	9,266
Change in %	2010-2019	3.9
Population density per km²	2019	255.1
Age distribution in %		
0-19 years	2019	18.3
20-64 years	2019	53.4
65 years or over	2019	28.2
Foreign nationals in %	2019	12.1
Components of population change		
Crude marriage rate	2019	2.3
Crude divorce rate	2019	1.6
Crude birth rate	2019	7.3
Crude mortality rate	2019	9.3
Private households	2019	4,119
Size of households in persons	2019	2.22
Area		
Total surface area in km²	2016	36.3
Settlement and urban area in %	2004/09	8.4
Change in ha	1979/85-2004/09	44
Agricultural area in %	2004/09	54.6
Change in ha	1979/85-2004/09	-44
Wooded area in %	2004/09	32.8
Unproductive area in %	2004/09	4.3
Economy		
Employed total	2018	1,927
Primary sector	2018	281
Secondary sector	2018	338
Tertiary sector	2018	1,308
Business establishments total	2018	508
Primary sector	2018	87
Secondary sector	2018	58
Tertiary sector	2018	363
Construction and housing		
Dwelling vacancy rate	2020	0.57
New housing units per 1000 residents	2018	0.8
Social security		
Social assistance rate	2019	3.57

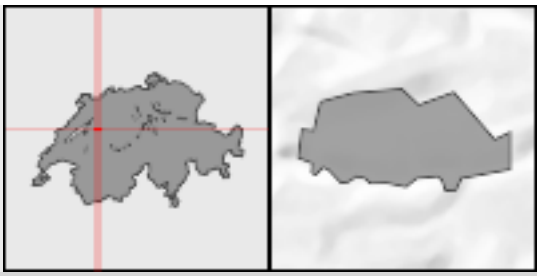

Wohlen bei Bern

Voter shares of selected parties in % (National Council elections)

FDP/PLR inclusive LP/PL-BS	2019	11.2
CVP	2019	2.1
SP	2019	21.8
SVP	2019	23.2
EVP/CSP	2019	2.0
GLP	2019	11.4
BDP	2019	7.9
PdA/Sol.	2019	0.5
GPS	2019	16.1
Small right-wing parties	2019	1.0

Schweizerische Eidgenossenschaft
Confédération suisse
Confederazione Svizzera
Confederaziun svizra

Eidgenössisches Departement des Innern EDI
Département fédéral de l'intérieur DFI
Bundesamt für Statistik BFS
Office fédéral de la statistique OFS

Wohlenschwil

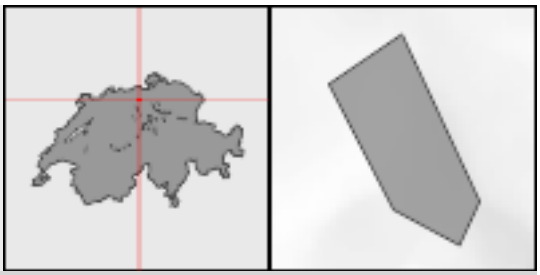

Population		
Residents	2019	1,603
Change in %	2010-2019	12.4
Population density per km²	2019	365.1
Age distribution in %		
0-19 years	2019	22.3
20-64 years	2019	60.9
65 years or over	2019	16.8
Foreign nationals in %	2019	18.5
Components of population change		
Crude marriage rate	2019	2.5
Crude divorce rate	2019	1.9
Crude birth rate	2019	12.0
Crude mortality rate	2019	6.3
Private households	2019	655
Size of households in persons	2019	2.43
Area		
Total surface area in km²	2016	4.4
Settlement and urban area in %	2004/09	16.5
Change in ha	1979/85-2004/09	25
Agricultural area in %	2004/09	45.9
Change in ha	1979/85-2004/09	-27
Wooded area in %	2004/09	34.8
Unproductive area in %	2004/09	2.7
Economy		
Employed total	2018	331
Primary sector	2018	57
Secondary sector	2018	66
Tertiary sector	2018	208
Business establishments total	2018	103
Primary sector	2018	9
Secondary sector	2018	18
Tertiary sector	2018	76
Construction and housing		
Dwelling vacancy rate	2020	2.45
New housing units per 1000 residents	2018	3.2
Social security		
Social assistance rate	2019	0.77

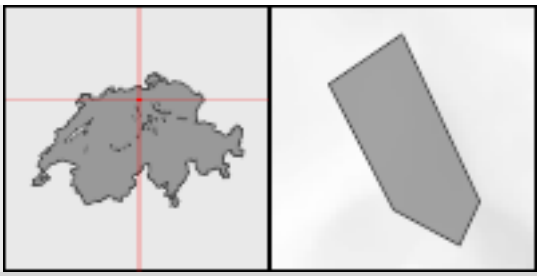

Wohlenschwil

Voter shares of selected parties in % (National Council elections)

FDP/PLR inclusive LP/PL-BS	2019	9.3
CVP	2019	16.0
SP	2019	13.0
SVP	2019	28.8
EVP/CSP	2019	5.2
GLP	2019	10.9
BDP	2019	4.9
PdA/Sol.	2019	0.0
GPS	2019	9.6
Small right-wing parties	2019	0.0

Schweizerische Eidgenossenschaft
Confédération suisse
Confederazione Svizzera
Confederaziun svizra

Eidgenössisches Departement des Innern EDI
Département fédéral de l'intérieur DFI
Bundesamt für Statistik BFS
Office fédéral de la statistique OFS

Wolfenschiessen

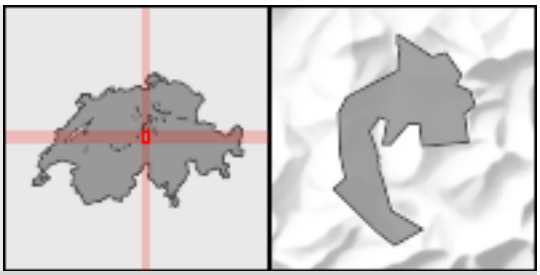

Population		
Residents	2019	2,087
Change in %	2010-2019	4.1
Population density per km²	2019	22.5
Age distribution in %		
0-19 years	2019	24.0
20-64 years	2019	58.3
65 years or over	2019	17.8
Foreign nationals in %	2019	9.5
Components of population change		
Crude marriage rate	2019	1.9
Crude divorce rate	2019	1.4
Crude birth rate	2019	11.0
Crude mortality rate	2019	8.1
Private households	2019	839
Size of households in persons	2019	2.46
Area		
Total surface area in km²	2016	92.7
Settlement and urban area in %	2004/09	1.4
Change in ha	1979/85-2004/09	40
Agricultural area in %	2004/09	39.7
Change in ha	1979/85-2004/09	-82
Wooded area in %	2004/09	33.7
Unproductive area in %	2004/09	25.3
Economy		
Employed total	2018	814
Primary sector	2018	201
Secondary sector	2018	181
Tertiary sector	2018	432
Business establishments total	2018	207
Primary sector	2018	81
Secondary sector	2018	28
Tertiary sector	2018	98
Construction and housing		
Dwelling vacancy rate	2020	3.88
New housing units per 1000 residents	2018	0.5
Social security		
Social assistance rate	2019	1.38

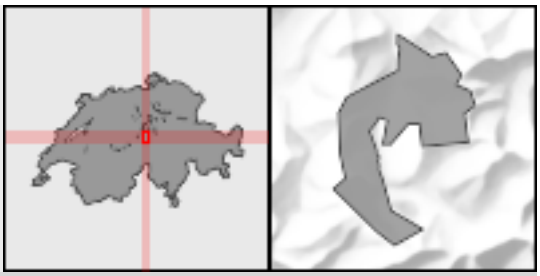

Wolfenschiessen

Voter shares of selected parties in % (National Council elections)		
FDP/PLR inclusive LP/PL-BS	2019	0.0
CVP	2019	29.4
SP	2019	0.0
SVP	2019	70.6
EVP/CSP	2019	0.0
GLP	2019	0.0
BDP	2019	0.0
PdA/Sol.	2019	0.0
GPS	2019	0.0
Small right-wing parties	2019	0.0

Schweizerische Eidgenossenschaft
Confédération suisse
Confederazione Svizzera
Confederaziun svizra

Eidgenössisches Departement des Innern EDI
Département fédéral de l'intérieur DFI
Bundesamt für Statistik BFS
Office fédéral de la statistique OFS

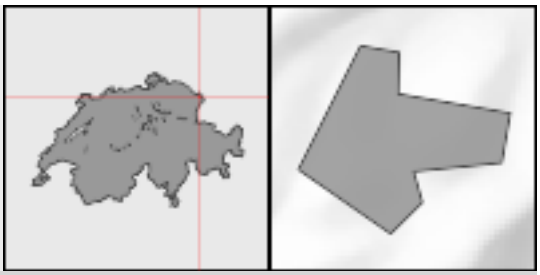

Wolfhalden

Population		
Residents	2019	1,871
Change in %	2010-2019	9.7
Population density per km²	2019	270.0
Age distribution in %		
0-19 years	2019	19.4
20-64 years	2019	61.7
65 years or over	2019	18.9
Foreign nationals in %	2019	16.6
Components of population change		
Crude marriage rate	2019	2.7
Crude divorce rate	2019	2.7
Crude birth rate	2019	10.2
Crude mortality rate	2019	7.6
Private households	2019	829
Size of households in persons	2019	2.24
Area		
Total surface area in km²	2016	6.9
Settlement and urban area in %	2004/09	13.1
Change in ha	1979/85-2004/09	19
Agricultural area in %	2004/09	55.8
Change in ha	1979/85-2004/09	-15
Wooded area in %	2004/09	30.8
Unproductive area in %	2004/09	0.3
Economy		
Employed total	2018	642
Primary sector	2018	44
Secondary sector	2018	340
Tertiary sector	2018	258
Business establishments total	2018	162
Primary sector	2018	23
Secondary sector	2018	36
Tertiary sector	2018	103
Construction and housing		
Dwelling vacancy rate	2020	1.78
New housing units per 1000 residents	2018	6.5
Social security		
Social assistance rate	2019	1.52



Wolfhalden

Voter shares of selected parties in % (National Council elections)		
FDP/PLR inclusive LP/PL-BS	2019	55.9
CVP	2019	0.0
SP	2019	0.0
SVP	2019	41.1
EVP/CSP	2019	0.0
GLP	2019	0.0
BDP	2019	0.0
PdA/Sol.	2019	0.0
GPS	2019	0.0
Small right-wing parties	2019	0.0

Schweizerische Eidgenossenschaft
Confédération suisse
Confederazione Svizzera
Confederaziun svizra

Eidgenössisches Departement des Innern EDI
Département fédéral de l'intérieur DFI
Bundesamt für Statistik BFS
Office fédéral de la statistique OFS

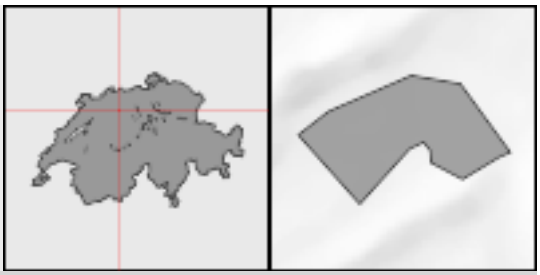

Wolfwil

Population		
Residents	2019	2,307
Change in %	2010-2019	14.5
Population density per km²	2019	335.3
Age distribution in %		
0-19 years	2019	20.4
20-64 years	2019	59.8
65 years or over	2019	19.8
Foreign nationals in %	2019	11.4
Components of population change		
Crude marriage rate	2019	5.2
Crude divorce rate	2019	1.7
Crude birth rate	2019	10.0
Crude mortality rate	2019	3.9
Private households	2019	988
Size of households in persons	2019	2.30
Area		
Total surface area in km²	2016	6.9
Settlement and urban area in %	2004/09	13.4
Change in ha	1979/85-2004/09	27
Agricultural area in %	2004/09	54.4
Change in ha	1979/85-2004/09	-27
Wooded area in %	2004/09	28.2
Unproductive area in %	2004/09	4.1
Economy		
Employed total	2018	672
Primary sector	2018	56
Secondary sector	2018	269
Tertiary sector	2018	347
Business establishments total	2018	157
Primary sector	2018	16
Secondary sector	2018	42
Tertiary sector	2018	99
Construction and housing		
Dwelling vacancy rate	2020	1.58
New housing units per 1000 residents	2018	6.8
Social security		
Social assistance rate	2019	2.29

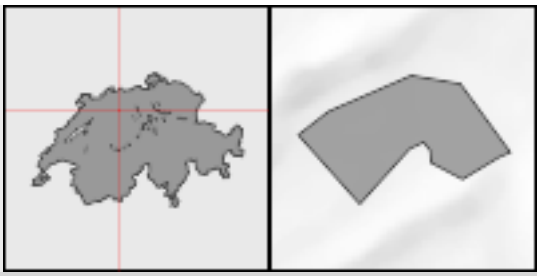

Wolfwil

Voter shares of selected parties in % (National Council elections)		
FDP/PLR inclusive LP/PL-BS	2019	28.5
CVP	2019	28.0
SP	2019	6.1
SVP	2019	23.6
EVP/CSP	2019	1.3
GLP	2019	4.8
BDP	2019	1.1
PdA/Sol.	2019	0.0
GPS	2019	5.5
Small right-wing parties	2019	0.6

Schweizerische Eidgenossenschaft
Confédération suisse
Confederazione Svizzera
Confederaziun svizra

Eidgenössisches Departement des Innern EDI
Département fédéral de l'intérieur DFI
Bundesamt für Statistik BFS
Office fédéral de la statistique OFS

Wolhusen

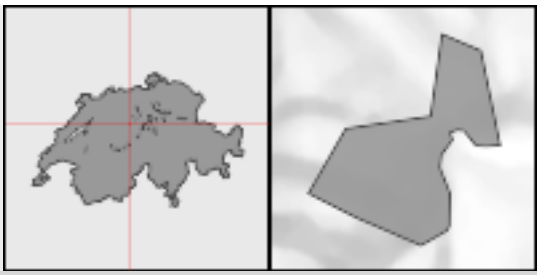

Population		
Residents	2019	4,308
Change in %	2010-2019	1.7
Population density per km²	2019	301.5
Age distribution in %		
0-19 years	2019	23.7
20-64 years	2019	60.3
65 years or over	2019	16.0
Foreign nationals in %	2019	20.2
Components of population change		
Crude marriage rate	2019	2.8
Crude divorce rate	2019	1.6
Crude birth rate	2019	12.5
Crude mortality rate	2019	9.5
Private households	2019	1,712
Size of households in persons	2019	2.48
Area		
Total surface area in km²	2016	14.3
Settlement and urban area in %	2004/09	9.4
Change in ha	1979/85-2004/09	29
Agricultural area in %	2004/09	57.2
Change in ha	1979/85-2004/09	-21
Wooded area in %	2004/09	31.8
Unproductive area in %	2004/09	1.6
Economy		
Employed total	2018	2,290
Primary sector	2018	164
Secondary sector	2018	433
Tertiary sector	2018	1,693
Business establishments total	2018	300
Primary sector	2018	65
Secondary sector	2018	43
Tertiary sector	2018	192
Construction and housing		
Dwelling vacancy rate	2020	0.77
New housing units per 1000 residents	2018	2.1
Social security		
Social assistance rate	2019	3.48

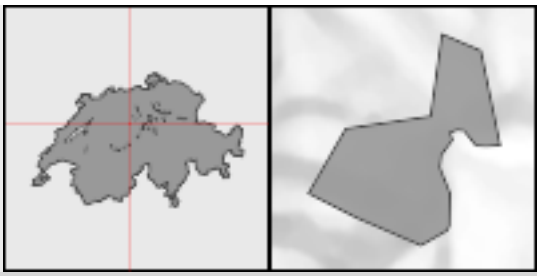

Wolhusen

Voter shares of selected parties in % (National Council elections)		
FDP/PLR inclusive LP/PL-BS	2019	13.3
CVP	2019	36.8
SP	2019	8.5
SVP	2019	29.9
EVP/CSP	2019	0.8
GLP	2019	2.1
BDP	2019	0.0
PdA/Sol.	2019	0.0
GPS	2019	8.5
Small right-wing parties	2019	0.0

Schweizerische Eidgenossenschaft
Confédération suisse
Confederazione Svizzera
Confederaziun svizra

Eidgenössisches Departement des Innern EDI
Département fédéral de l'intérieur DFI
Bundesamt für Statistik BFS
Office fédéral de la statistique OFS

Wollerau

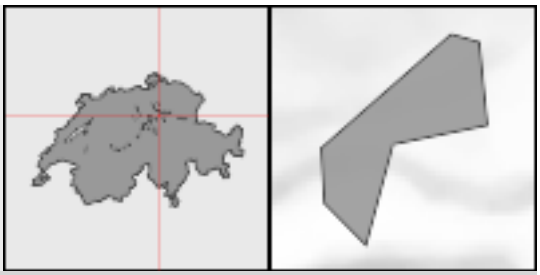

Population		
Residents	2019	7,299
Change in %	2010-2019	5.5
Population density per km²	2019	1,158.6
Age distribution in %		
0-19 years	2019	16.9
20-64 years	2019	62.5
65 years or over	2019	20.6
Foreign nationals in %	2019	25.3
Components of population change		
Crude marriage rate	2019	4.9
Crude divorce rate	2019	2.2
Crude birth rate	2019	7.8
Crude mortality rate	2019	6.7
Private households	2019	3,178
Size of households in persons	2019	2.27
Area		
Total surface area in km²	2016	6.3
Settlement and urban area in %	2004/09	30.6
Change in ha	1979/85-2004/09	65
Agricultural area in %	2004/09	53.1
Change in ha	1979/85-2004/09	-59
Wooded area in %	2004/09	14.1
Unproductive area in %	2004/09	2.2
Economy		
Employed total	2018	4,381
Primary sector	2018	69
Secondary sector	2018	739
Tertiary sector	2018	3,573
Business establishments total	2018	1,144
Primary sector	2018	19
Secondary sector	2018	122
Tertiary sector	2018	1,003
Construction and housing		
Dwelling vacancy rate	2020	3.41
New housing units per 1000 residents	2018	14.4
Social security		
Social assistance rate	2019	1.52

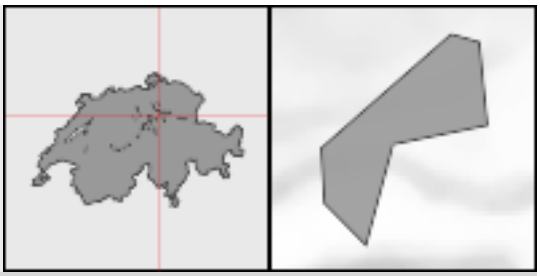

Wollerau

Voter shares of selected parties in % (National Council elections)		
FDP/PLR inclusive LP/PL-BS	2019	34.6
CVP	2019	10.8
SP	2019	9.3
SVP	2019	36.3
EVP/CSP	2019	0.8
GLP	2019	5.7
BDP	2019	0.0
PdA/Sol.	2019	0.0
GPS	2019	2.5
Small right-wing parties	2019	0.0

Worb

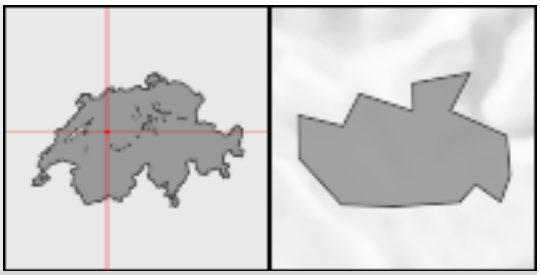

Population		
Residents	2019	11,479
Change in %	2010-2019	1.0
Population density per km²	2019	544.5
Age distribution in %		
0-19 years	2019	19.1
20-64 years	2019	56.9
65 years or over	2019	23.9
Foreign nationals in %	2019	16.7
Components of population change		
Crude marriage rate	2019	3.9
Crude divorce rate	2019	1.9
Crude birth rate	2019	8.0
Crude mortality rate	2019	9.1
Private households	2019	5,201
Size of households in persons	2019	2.18
Area		
Total surface area in km²	2016	21.1
Settlement and urban area in %	2004/09	15.6
Change in ha	1979/85-2004/09	35
Agricultural area in %	2004/09	62.8
Change in ha	1979/85-2004/09	-31
Wooded area in %	2004/09	21.0
Unproductive area in %	2004/09	0.6
Economy		
Employed total	2018	3,991
Primary sector	2018	216
Secondary sector	2018	874
Tertiary sector	2018	2,901
Business establishments total	2018	699
Primary sector	2018	78
Secondary sector	2018	111
Tertiary sector	2018	510
Construction and housing		
Dwelling vacancy rate	2020	0.42
New housing units per 1000 residents	2018	3.9
Social security		
Social assistance rate	2019	4.78

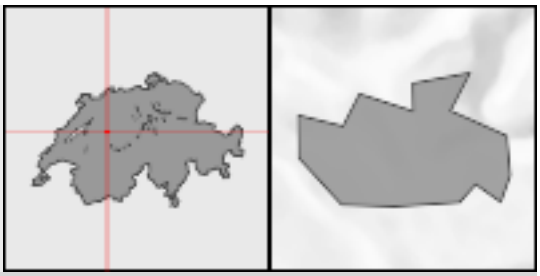

Worb

Voter shares of selected parties in % (National Council elections)		
FDP/PLR inclusive LP/PL-BS	2019	11.9
CVP	2019	2.2
SP	2019	17.1
SVP	2019	25.5
EVP/CSP	2019	5.1
GLP	2019	9.4
BDP	2019	10.1
PdA/Sol.	2019	0.5
GPS	2019	12.7
Small right-wing parties	2019	2.2

Worben

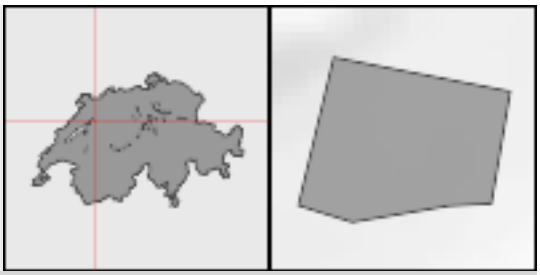

Population		
Residents	2019	2,411
Change in %	2010-2019	6.7
Population density per km²	2019	873.6
Age distribution in %		
0-19 years	2019	19.6
20-64 years	2019	57.8
65 years or over	2019	22.6
Foreign nationals in %	2019	10.5
Components of population change		
Crude marriage rate	2019	3.8
Crude divorce rate	2019	1.3
Crude birth rate	2019	10.6
Crude mortality rate	2019	8.1
Private households	2019	1,073
Size of households in persons	2019	2.22
Area		
Total surface area in km²	2016	2.8
Settlement and urban area in %	2004/09	28.9
Change in ha	1979/85-2004/09	15
Agricultural area in %	2004/09	63.0
Change in ha	1979/85-2004/09	-15
Wooded area in %	2004/09	7.4
Unproductive area in %	2004/09	0.7
Economy		
Employed total	2018	846
Primary sector	2018	69
Secondary sector	2018	155
Tertiary sector	2018	622
Business establishments total	2018	102
Primary sector	2018	10
Secondary sector	2018	23
Tertiary sector	2018	69
Construction and housing		
Dwelling vacancy rate	2020	5.91
New housing units per 1000 residents	2018	3.5
Social security		
Social assistance rate	2019	2.01

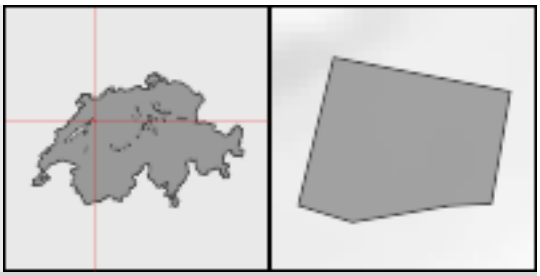

Worben

Voter shares of selected parties in % (National Council elections)		
FDP/PLR inclusive LP/PL-BS	2019	4.2
CVP	2019	1.2
SP	2019	15.0
SVP	2019	37.1
EVP/CSP	2019	3.9
GLP	2019	8.2
BDP	2019	15.4
PdA/Sol.	2019	0.3
GPS	2019	8.1
Small right-wing parties	2019	3.5

Schweizerische Eidgenossenschaft
Confédération suisse
Confederazione Svizzera
Confederaziun svizra

Eidgenössisches Departement des Innern EDI
Département fédéral de l'intérieur DFI
Bundesamt für Statistik BFS
Office fédéral de la statistique OFS

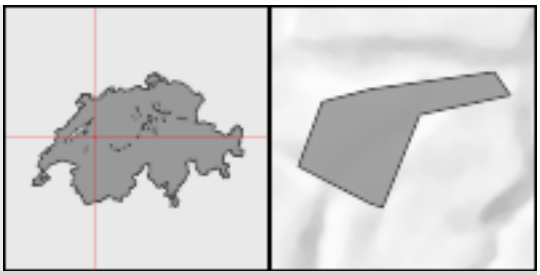

Wünnewil-Flamatt

Population		
Residents	2019	5,569
Change in %	2010-2019	4.6
Population density per km²	2019	419.7
Age distribution in %		
0-19 years	2019	20.8
20-64 years	2019	62.0
65 years or over	2019	17.1
Foreign nationals in %	2019	20.0
Components of population change		
Crude marriage rate	2019	3.8
Crude divorce rate	2019	1.4
Crude birth rate	2019	9.5
Crude mortality rate	2019	7.2
Private households	2019	2,338
Size of households in persons	2019	2.36
Area		
Total surface area in km²	2016	13.3
Settlement and urban area in %	2004/09	19.4
Change in ha	1979/85-2004/09	44
Agricultural area in %	2004/09	63.0
Change in ha	1979/85-2004/09	-44
Wooded area in %	2004/09	16.9
Unproductive area in %	2004/09	0.7
Economy		
Employed total	2018	2,589
Primary sector	2018	113
Secondary sector	2018	888
Tertiary sector	2018	1,588
Business establishments total	2018	357
Primary sector	2018	43
Secondary sector	2018	83
Tertiary sector	2018	231
Construction and housing		
Dwelling vacancy rate	2020	1.37
New housing units per 1000 residents	2018	6.8
Social security		
Social assistance rate	2019	3.39

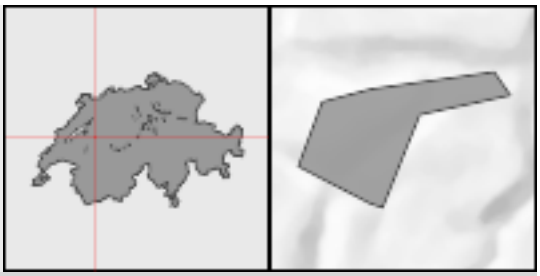

Wünnewil-Flamatt

Voter shares of selected parties in % (National Council elections)

FDP/PLR inclusive LP/PL-BS	2019	9.4
CVP	2019	26.5
SP	2019	18.1
SVP	2019	21.9
EVP/CSP	2019	4.1
GLP	2019	6.0
BDP	2019	1.1
PdA/Sol.	2019	0.0
GPS	2019	10.6
Small right-wing parties	2019	1.2

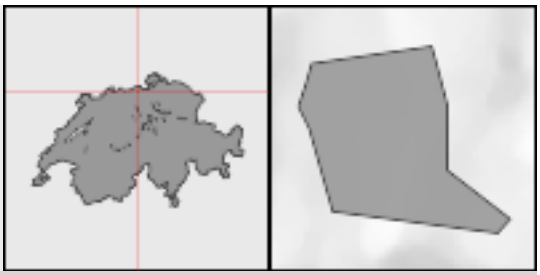

Würenlingen

Population		
Residents	2019	4,768
Change in %	2010-2019	12.7
Population density per km²	2019	508.9
Age distribution in %		
0-19 years	2019	22.2
20-64 years	2019	60.9
65 years or over	2019	17.0
Foreign nationals in %	2019	25.0
Components of population change		
Crude marriage rate	2019	4.4
Crude divorce rate	2019	0.8
Crude birth rate	2019	11.8
Crude mortality rate	2019	5.9
Private households	2019	1,964
Size of households in persons	2019	2.40
Area		
Total surface area in km²	2016	9.4
Settlement and urban area in %	2004/09	20.8
Change in ha	1979/85-2004/09	37
Agricultural area in %	2004/09	28.6
Change in ha	1979/85-2004/09	-38
Wooded area in %	2004/09	48.1
Unproductive area in %	2004/09	2.4
Economy		
Employed total	2018	3,675
Primary sector	2018	54
Secondary sector	2018	1,347
Tertiary sector	2018	2,274
Business establishments total	2018	291
Primary sector	2018	14
Secondary sector	2018	59
Tertiary sector	2018	218
Construction and housing		
Dwelling vacancy rate	2020	3.03
New housing units per 1000 residents	2018	10.1
Social security		
Social assistance rate	2019	1.08

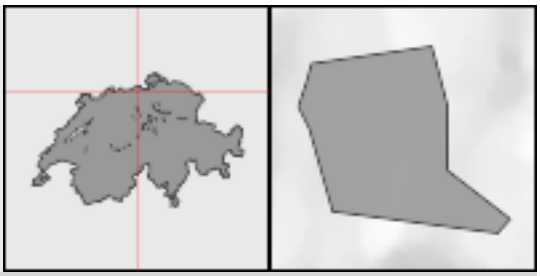

Würenlingen

Voter shares of selected parties in % (National Council elections)		
FDP/PLR inclusive LP/PL-BS	2019	14.0
CVP	2019	15.9
SP	2019	12.3
SVP	2019	39.6
EVP/CSP	2019	1.8
GLP	2019	5.2
BDP	2019	2.5
PdA/Sol.	2019	0.0
GPS	2019	6.4
Small right-wing parties	2019	0.9

Würenlos

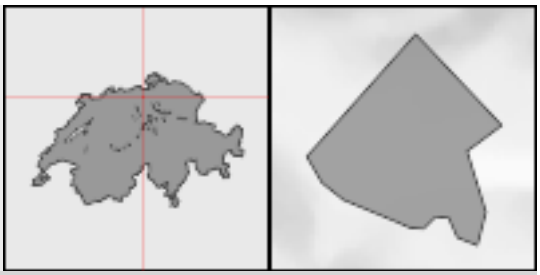

Population		
Residents	2019	6,494
Change in %	2010-2019	14.4
Population density per km²	2019	720.0
Age distribution in %		
0-19 years	2019	22.3
20-64 years	2019	59.6
65 years or over	2019	18.2
Foreign nationals in %	2019	18.2
Components of population change		
Crude marriage rate	2019	3.2
Crude divorce rate	2019	0.6
Crude birth rate	2019	8.8
Crude mortality rate	2019	6.9
Private households	2019	2,661
Size of households in persons	2019	2.41
Area		
Total surface area in km²	2016	9.0
Settlement and urban area in %	2004/09	22.6
Change in ha	1979/85-2004/09	38
Agricultural area in %	2004/09	41.9
Change in ha	1979/85-2004/09	-27
Wooded area in %	2004/09	33.9
Unproductive area in %	2004/09	1.7
Economy		
Employed total	2018	2,254
Primary sector	2018	77
Secondary sector	2018	823
Tertiary sector	2018	1,354
Business establishments total	2018	403
Primary sector	2018	24
Secondary sector	2018	66
Tertiary sector	2018	313
Construction and housing		
Dwelling vacancy rate	2020	0.49
New housing units per 1000 residents	2018	5.6
Social security		
Social assistance rate	2019	1.19

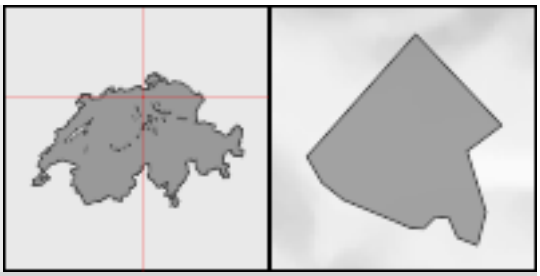

Würenlos

Voter shares of selected parties in % (National Council elections)		
FDP/PLR inclusive LP/PL-BS	2019	14.4
CVP	2019	13.5
SP	2019	12.7
SVP	2019	30.4
EVP/CSP	2019	3.6
GLP	2019	9.3
BDP	2019	4.4
PdA/Sol.	2019	0.0
GPS	2019	7.6
Small right-wing parties	2019	1.1

Wuppenau

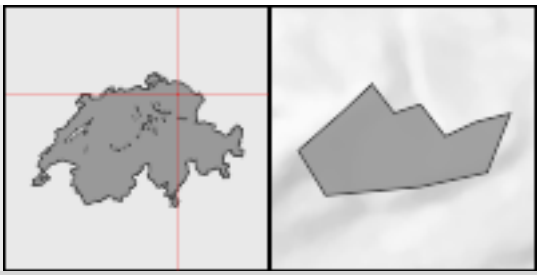

Population		
Residents	2019	1,118
Change in %	2010-2019	7.8
Population density per km²	2019	92.2
Age distribution in %		
0-19 years	2019	26.0
20-64 years	2019	57.5
65 years or over	2019	16.5
Foreign nationals in %	2019	7.0
Components of population change		
Crude marriage rate	2019	3.6
Crude divorce rate	2019	1.8
Crude birth rate	2019	9.9
Crude mortality rate	2019	6.3
Private households	2019	426
Size of households in persons	2019	2.60
Area		
Total surface area in km²	2016	12.1
Settlement and urban area in %	2004/09	7.5
Change in ha	1979/85-2004/09	16
Agricultural area in %	2004/09	73.7
Change in ha	1979/85-2004/09	-13
Wooded area in %	2004/09	18.7
Unproductive area in %	2004/09	0.1
Economy		
Employed total	2018	411
Primary sector	2018	127
Secondary sector	2018	100
Tertiary sector	2018	184
Business establishments total	2018	118
Primary sector	2018	48
Secondary sector	2018	15
Tertiary sector	2018	55
Construction and housing		
Dwelling vacancy rate	2020	1.93
New housing units per 1000 residents	2018	0.0
Social security		
Social assistance rate	2019	X

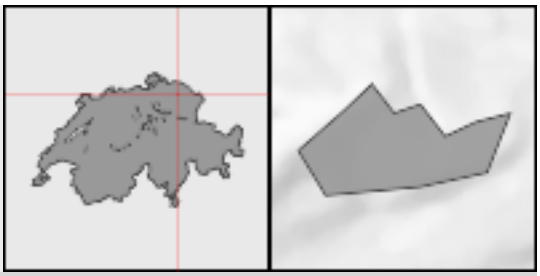

Wuppenau

Voter shares of selected parties in % (National Council elections)		
FDP/PLR inclusive LP/PL-BS	2019	11.5
CVP	2019	13.9
SP	2019	5.5
SVP	2019	46.4
EVP/CSP	2019	3.6
GLP	2019	6.5
BDP	2019	4.1
PdA/Sol.	2019	0.0
GPS	2019	5.8
Small right-wing parties	2019	2.9

Wynau



Population		
Residents	2019	1,660
Change in %	2010-2019	7.8
Population density per km²	2019	327.4
Age distribution in %		
0-19 years	2019	19.3
20-64 years	2019	60.9
65 years or over	2019	19.8
Foreign nationals in %	2019	24.8
Components of population change		
Crude marriage rate	2019	3.0
Crude divorce rate	2019	1.8
Crude birth rate	2019	11.6
Crude mortality rate	2019	6.1
Private households	2019	735
Size of households in persons	2019	2.23
Area		
Total surface area in km²	2016	5.1
Settlement and urban area in %	2004/09	17.4
Change in ha	1979/85-2004/09	18
Agricultural area in %	2004/09	37.5
Change in ha	1979/85-2004/09	-15
Wooded area in %	2004/09	39.6
Unproductive area in %	2004/09	5.5
Economy		
Employed total	2018	396
Primary sector	2018	34
Secondary sector	2018	115
Tertiary sector	2018	247
Business establishments total	2018	99
Primary sector	2018	14
Secondary sector	2018	22
Tertiary sector	2018	63
Construction and housing		
Dwelling vacancy rate	2020	2.87
New housing units per 1000 residents	2018	2.5
Social security		
Social assistance rate	2019	4.91



Wynau

Voter shares of selected parties in % (National Council elections)		
FDP/PLR inclusive LP/PL-BS	2019	8.0
CVP	2019	0.9
SP	2019	18.5
SVP	2019	38.0
EVP/CSP	2019	3.1
GLP	2019	6.1
BDP	2019	9.9
PdA/Sol.	2019	0.7
GPS	2019	4.8
Small right-wing parties	2019	4.0

Wynigen

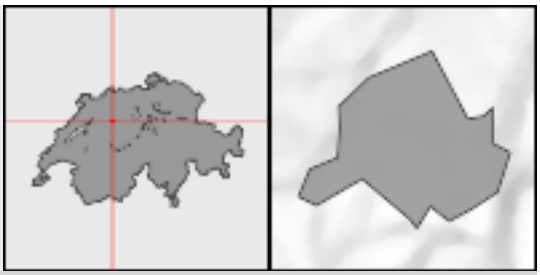

Population		
Residents	2019	2,093
Change in %	2010-2019	2.9
Population density per km²	2019	73.9
Age distribution in %		
0-19 years	2019	21.0
20-64 years	2019	57.2
65 years or over	2019	21.8
Foreign nationals in %	2019	3.5
Components of population change		
Crude marriage rate	2019	4.3
Crude divorce rate	2019	0.5
Crude birth rate	2019	9.6
Crude mortality rate	2019	8.2
Private households	2019	893
Size of households in persons	2019	2.30
Area		
Total surface area in km²	2016	28.3
Settlement and urban area in %	2004/09	5.6
Change in ha	1979/85-2004/09	20
Agricultural area in %	2004/09	56.7
Change in ha	1979/85-2004/09	-13
Wooded area in %	2004/09	37.5
Unproductive area in %	2004/09	0.2
Economy		
Employed total	2018	719
Primary sector	2018	277
Secondary sector	2018	148
Tertiary sector	2018	294
Business establishments total	2018	213
Primary sector	2018	99
Secondary sector	2018	35
Tertiary sector	2018	79
Construction and housing		
Dwelling vacancy rate	2020	1.18
New housing units per 1000 residents	2018	4.4
Social security		
Social assistance rate	2019	1.84

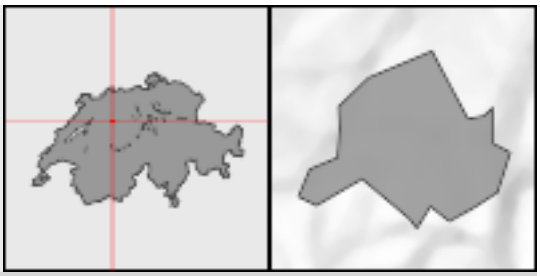

Wynigen

Voter shares of selected parties in % (National Council elections)		
FDP/PLR inclusive LP/PL-BS	2019	5.7
CVP	2019	0.9
SP	2019	8.5
SVP	2019	47.1
EVP/CSP	2019	5.9
GLP	2019	5.6
BDP	2019	11.3
PdA/Sol.	2019	0.4
GPS	2019	6.7
Small right-wing parties	2019	3.6

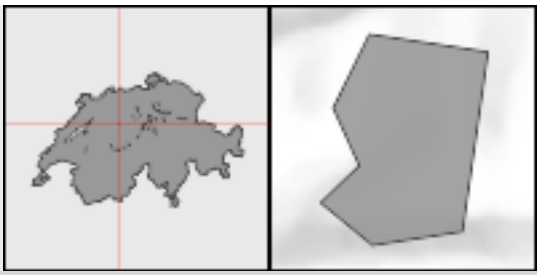

Wyssachen

Population		
Residents	2019	1,108
Change in %	2010-2019	-4.9
Population density per km²	2019	94.8
Age distribution in %		
0-19 years	2019	21.7
20-64 years	2019	57.4
65 years or over	2019	20.9
Foreign nationals in %	2019	4.8
Components of population change		
Crude marriage rate	2019	2.7
Crude divorce rate	2019	0.9
Crude birth rate	2019	8.9
Crude mortality rate	2019	13.4
Private households	2019	464
Size of households in persons	2019	2.32
Area		
Total surface area in km²	2016	11.7
Settlement and urban area in %	2004/09	6.7
Change in ha	1979/85-2004/09	11
Agricultural area in %	2004/09	70.4
Change in ha	1979/85-2004/09	-11
Wooded area in %	2004/09	22.5
Unproductive area in %	2004/09	0.3
Economy		
Employed total	2018	518
Primary sector	2018	150
Secondary sector	2018	211
Tertiary sector	2018	157
Business establishments total	2018	120
Primary sector	2018	61
Secondary sector	2018	23
Tertiary sector	2018	36
Construction and housing		
Dwelling vacancy rate	2020	1.21
New housing units per 1000 residents	2018	0.9
Social security		
Social assistance rate	2019	2.55

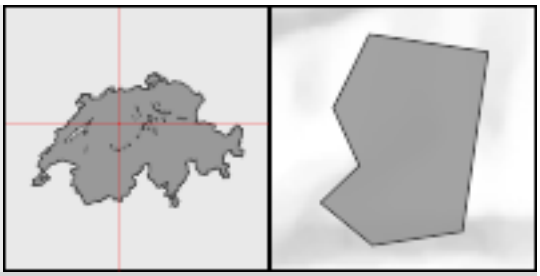

Wyssachen

Voter shares of selected parties in % (National Council elections)		
FDP/PLR inclusive LP/PL-BS	2019	2.8
CVP	2019	0.2
SP	2019	6.9
SVP	2019	55.7
EVP/CSP	2019	5.1
GLP	2019	2.7
BDP	2019	13.3
PdA/Sol.	2019	0.1
GPS	2019	3.4
Small right-wing parties	2019	7.4

Yens

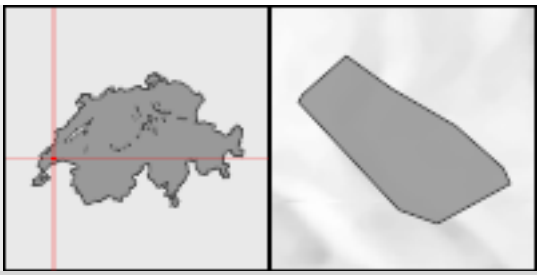

Population		
Residents	2019	1,473
Change in %	2010-2019	37.9
Population density per km²	2019	154.9
Age distribution in %		
0-19 years	2019	25.8
20-64 years	2019	57.7
65 years or over	2019	16.5
Foreign nationals in %	2019	23.8
Components of population change		
Crude marriage rate	2019	3.4
Crude divorce rate	2019	0.0
Crude birth rate	2019	11.7
Crude mortality rate	2019	4.1
Private households	2019	574
Size of households in persons	2019	2.53
Area		
Total surface area in km²	2016	9.5
Settlement and urban area in %	2004/09	7.2
Change in ha	1979/85-2004/09	8
Agricultural area in %	2004/09	54.1
Change in ha	1979/85-2004/09	-23
Wooded area in %	2004/09	38.4
Unproductive area in %	2004/09	0.2
Economy		
Employed total	2018	428
Primary sector	2018	74
Secondary sector	2018	134
Tertiary sector	2018	220
Business establishments total	2018	93
Primary sector	2018	17
Secondary sector	2018	14
Tertiary sector	2018	62
Construction and housing		
Dwelling vacancy rate	2020	4.54
New housing units per 1000 residents	2018	7.9
Social security		
Social assistance rate	2019	1.96

Yens

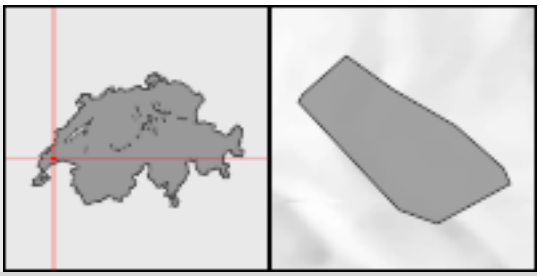

Voter shares of selected parties in % (National Council elections)		
FDP/PLR inclusive LP/PL-BS	2019	31.8
CVP	2019	2.0
SP	2019	14.0
SVP	2019	17.6
EVP/CSP	2019	1.2
GLP	2019	11.5
BDP	2019	0.1
PdA/Sol.	2019	1.5
GPS	2019	18.3
Small right-wing parties	2019	0.3

Schweizerische Eidgenossenschaft
Confédération suisse
Confederazione Svizzera
Confederaziun svizra

Eidgenössisches Departement des Innern EDI
Département fédéral de l'intérieur DFI
Bundesamt für Statistik BFS
Office fédéral de la statistique OFS

Yverdon-les-Bains

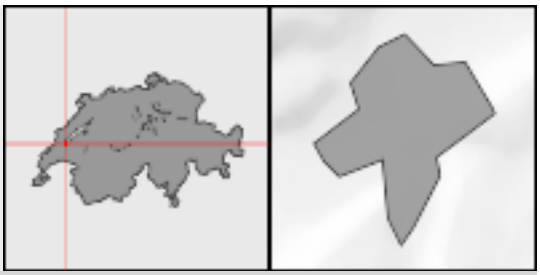

Population		
Residents	2019	30,156
Change in %	2010-2019	9.0
Population density per km²	2019	2,227.2
Age distribution in %		
0-19 years	2019	21.8
20-64 years	2019	60.5
65 years or over	2019	17.7
Foreign nationals in %	2019	37.3
Components of population change		
Crude marriage rate	2019	3.8
Crude divorce rate	2019	1.9
Crude birth rate	2019	12.1
Crude mortality rate	2019	8.3
Private households	2019	13,578
Size of households in persons	2019	2.18
Area		
Total surface area in km²	2016	13.5
Settlement and urban area in %	2004/09	50.4
Change in ha	1979/85-2004/09	163
Agricultural area in %	2004/09	37.8
Change in ha	1979/85-2004/09	-150
Wooded area in %	2004/09	7.9
Unproductive area in %	2004/09	3.8
Economy		
Employed total	2018	19,773
Primary sector	2018	266
Secondary sector	2018	2,711
Tertiary sector	2018	16,796
Business establishments total	2018	2,198
Primary sector	2018	15
Secondary sector	2018	309
Tertiary sector	2018	1,874
Construction and housing		
Dwelling vacancy rate	2020	0.94
New housing units per 1000 residents	2018	0.8
Social security		
Social assistance rate	2019	7.75

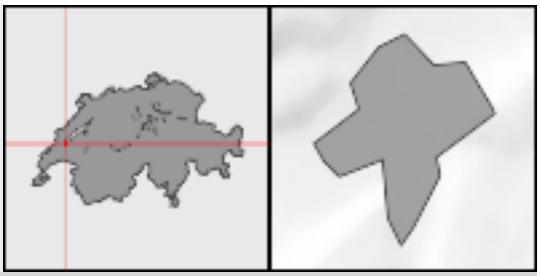

Yverdon-les-Bains

Voter shares of selected parties in % (National Council elections)		
FDP/PLR inclusive LP/PL-BS	2019	17.2
CVP	2019	1.2
SP	2019	25.0
SVP	2019	16.3
EVP/CSP	2019	2.1
GLP	2019	5.5
BDP	2019	0.5
PdA/Sol.	2019	3.9
GPS	2019	25.1
Small right-wing parties	2019	0.8

Yvonand

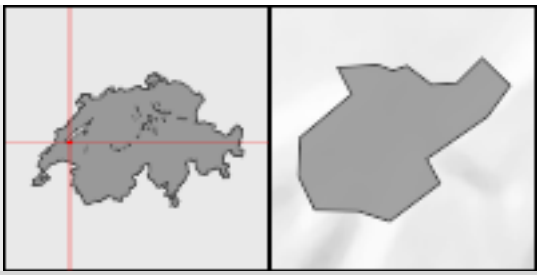

Population		
Residents	2019	3,432
Change in %	2010-2019	35.3
Population density per km²	2019	256.1
Age distribution in %		
0-19 years	2019	23.0
20-64 years	2019	58.9
65 years or over	2019	18.0
Foreign nationals in %	2019	15.0
Components of population change		
Crude marriage rate	2019	4.4
Crude divorce rate	2019	2.9
Crude birth rate	2019	11.1
Crude mortality rate	2019	12.8
Private households	2019	1,451
Size of households in persons	2019	2.32
Area		
Total surface area in km²	2016	13.4
Settlement and urban area in %	2004/09	13.0
Change in ha	1979/85-2004/09	45
Agricultural area in %	2004/09	52.6
Change in ha	1979/85-2004/09	-24
Wooded area in %	2004/09	31.7
Unproductive area in %	2004/09	2.7
Economy		
Employed total	2018	1,007
Primary sector	2018	40
Secondary sector	2018	270
Tertiary sector	2018	697
Business establishments total	2018	200
Primary sector	2018	16
Secondary sector	2018	46
Tertiary sector	2018	138
Construction and housing		
Dwelling vacancy rate	2020	3.05
New housing units per 1000 residents	2018	3.6
Social security		
Social assistance rate	2019	3.33

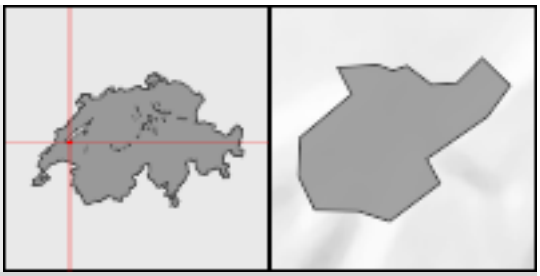

Yvonand

Voter shares of selected parties in % (National Council elections)		
FDP/PLR inclusive LP/PL-BS	2019	17.0
CVP	2019	1.2
SP	2019	25.9
SVP	2019	27.6
EVP/CSP	2019	2.1
GLP	2019	4.1
BDP	2019	0.3
PdA/Sol.	2019	2.1
GPS	2019	17.5
Small right-wing parties	2019	0.7

Yvorne

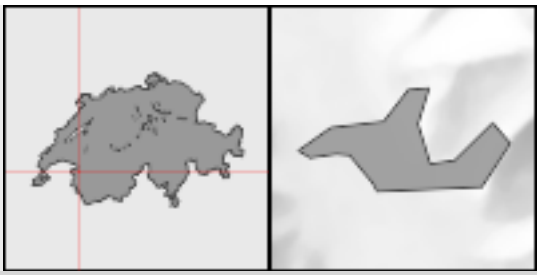

Population		
Residents	2019	1,067
Change in %	2010-2019	8.7
Population density per km²	2019	87.5
Age distribution in %		
0-19 years	2019	20.6
20-64 years	2019	60.9
65 years or over	2019	18.5
Foreign nationals in %	2019	18.7
Components of population change		
Crude marriage rate	2019	2.8
Crude divorce rate	2019	2.8
Crude birth rate	2019	13.1
Crude mortality rate	2019	8.4
Private households	2019	466
Size of households in persons	2019	2.25
Area		
Total surface area in km²	2016	12.2
Settlement and urban area in %	2004/09	9.7
Change in ha	1979/85-2004/09	13
Agricultural area in %	2004/09	47.5
Change in ha	1979/85-2004/09	-22
Wooded area in %	2004/09	39.5
Unproductive area in %	2004/09	3.3
Economy		
Employed total	2018	557
Primary sector	2018	218
Secondary sector	2018	70
Tertiary sector	2018	269
Business establishments total	2018	118
Primary sector	2018	36
Secondary sector	2018	17
Tertiary sector	2018	65
Construction and housing		
Dwelling vacancy rate	2020	13.10
New housing units per 1000 residents	2018	13.3
Social security		
Social assistance rate	2019	3.20

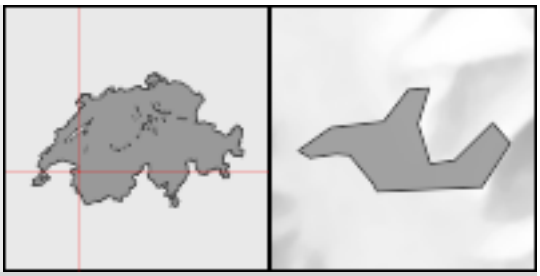

Yvorne

Voter shares of selected parties in % (National Council elections)

FDP/PLR inclusive LP/PL-BS	2019	43.6
CVP	2019	1.3
SP	2019	12.6
SVP	2019	18.5
EVP/CSP	2019	0.7
GLP	2019	4.5
BDP	2019	0.6
PdA/Sol.	2019	1.9
GPS	2019	12.9
Small right-wing parties	2019	0.7

Zäziwil

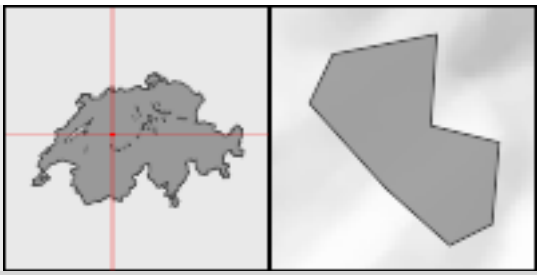

Population		
Residents	2019	1,579
Change in %	2010-2019	-0.8
Population density per km²	2019	291.9
Age distribution in %		
0-19 years	2019	21.3
20-64 years	2019	58.7
65 years or over	2019	19.9
Foreign nationals in %	2019	6.5
Components of population change		
Crude marriage rate	2019	3.2
Crude divorce rate	2019	2.5
Crude birth rate	2019	9.5
Crude mortality rate	2019	9.5
Private households	2019	688
Size of households in persons	2019	2.25
Area		
Total surface area in km²	2016	5.4
Settlement and urban area in %	2004/09	9.6
Change in ha	1979/85-2004/09	12
Agricultural area in %	2004/09	64.6
Change in ha	1979/85-2004/09	-14
Wooded area in %	2004/09	25.8
Unproductive area in %	2004/09	0.0
Economy		
Employed total	2018	446
Primary sector	2018	90
Secondary sector	2018	188
Tertiary sector	2018	168
Business establishments total	2018	104
Primary sector	2018	19
Secondary sector	2018	29
Tertiary sector	2018	56
Construction and housing		
Dwelling vacancy rate	2020	2.05
New housing units per 1000 residents	2018	0.0
Social security		
Social assistance rate	2019	3.32

Zäziwil

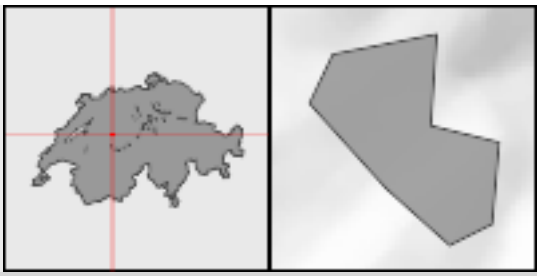

Voter shares of selected parties in % (National Council elections)		
FDP/PLR inclusive LP/PL-BS	2019	4.7
CVP	2019	1.2
SP	2019	9.9
SVP	2019	39.8
EVP/CSP	2019	5.9
GLP	2019	6.6
BDP	2019	14.4
PdA/Sol.	2019	0.6
GPS	2019	8.5
Small right-wing parties	2019	3.9

Schweizerische Eidgenossenschaft
Confédération suisse
Confederazione Svizzera
Confederaziun svizra

Eidgenössisches Departement des Innern EDI
Département fédéral de l'intérieur DFI
Bundesamt für Statistik BFS
Office fédéral de la statistique OFS

Zeglingen

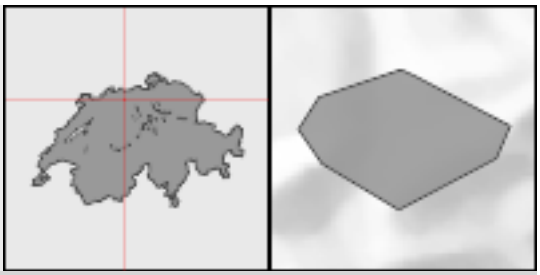

Population		
Residents	2019	493
Change in %	2010-2019	7.9
Population density per km²	2019	62.3
Age distribution in %		
0-19 years	2019	21.9
20-64 years	2019	57.2
65 years or over	2019	20.9
Foreign nationals in %	2019	6.9
Components of population change		
Crude marriage rate	2019	10.0
Crude divorce rate	2019	4.0
Crude birth rate	2019	22.0
Crude mortality rate	2019	10.0
Private households	2019	207
Size of households in persons	2019	2.36
Area		
Total surface area in km²	2016	7.9
Settlement and urban area in %	2004/09	6.2
Change in ha	1979/85-2004/09	3
Agricultural area in %	2004/09	48.5
Change in ha	1979/85-2004/09	-4
Wooded area in %	2004/09	45.3
Unproductive area in %	2004/09	0.0
Economy		
Employed total	2018	117
Primary sector	2018	49
Secondary sector	2018	16
Tertiary sector	2018	52
Business establishments total	2018	40
Primary sector	2018	19
Secondary sector	2018	X
Tertiary sector	2018	17
Construction and housing		
Dwelling vacancy rate	2020	0.84
New housing units per 1000 residents	2018	8.2
Social security		
Social assistance rate	2019	X

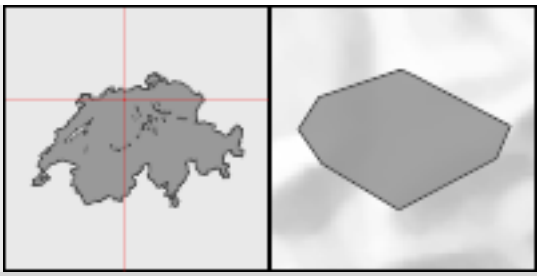

Zeglingen

Voter shares of selected parties in % (National Council elections)		
FDP/PLR inclusive LP/PL-BS	2019	12.7
CVP	2019	2.8
SP	2019	19.3
SVP	2019	34.5
EVP/CSP	2019	1.7
GLP	2019	4.5
BDP	2019	1.3
PdA/Sol.	2019	0.0
GPS	2019	23.0
Small right-wing parties	2019	0.0

Zeihen



Population		
Residents	2019	1,175
Change in %	2010-2019	20.1
Population density per km²	2019	170.8
Age distribution in %		
0-19 years	2019	21.2
20-64 years	2019	64.0
65 years or over	2019	14.8
Foreign nationals in %	2019	17.4
Components of population change		
Crude marriage rate	2019	6.8
Crude divorce rate	2019	2.6
Crude birth rate	2019	11.9
Crude mortality rate	2019	3.4
Private households	2019	493
Size of households in persons	2019	2.36
Area		
Total surface area in km²	2016	6.9
Settlement and urban area in %	2004/09	8.6
Change in ha	1979/85-2004/09	14
Agricultural area in %	2004/09	50.7
Change in ha	1979/85-2004/09	-19
Wooded area in %	2004/09	40.5
Unproductive area in %	2004/09	0.3
Economy		
Employed total	2018	279
Primary sector	2018	83
Secondary sector	2018	62
Tertiary sector	2018	134
Business establishments total	2018	87
Primary sector	2018	24
Secondary sector	2018	12
Tertiary sector	2018	51
Construction and housing		
Dwelling vacancy rate	2020	2.32
New housing units per 1000 residents	2018	2.6
Social security		
Social assistance rate	2019	1.28

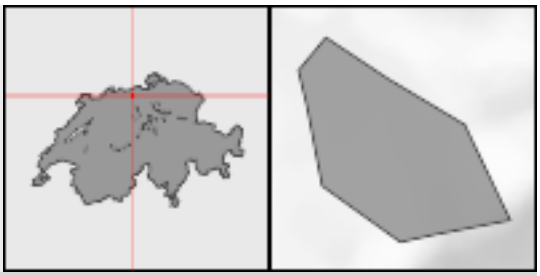

Zeihen

Voter shares of selected parties in % (National Council elections)		
FDP/PLR inclusive LP/PL-BS	2019	6.0
CVP	2019	9.1
SP	2019	11.8
SVP	2019	49.3
EVP/CSP	2019	2.3
GLP	2019	4.5
BDP	2019	3.1
PdA/Sol.	2019	0.0
GPS	2019	10.6
Small right-wing parties	2019	0.8

Zeiningen



Population		
Residents	2019	2,381
Change in %	2010-2019	7.6
Population density per km²	2019	209.4
Age distribution in %		
0-19 years	2019	20.6
20-64 years	2019	61.4
65 years or over	2019	17.9
Foreign nationals in %	2019	16.8
Components of population change		
Crude marriage rate	2019	3.8
Crude divorce rate	2019	2.1
Crude birth rate	2019	13.2
Crude mortality rate	2019	9.4
Private households	2019	1,014
Size of households in persons	2019	2.33
Area		
Total surface area in km²	2016	11.4
Settlement and urban area in %	2004/09	12.0
Change in ha	1979/85-2004/09	30
Agricultural area in %	2004/09	43.7
Change in ha	1979/85-2004/09	-28
Wooded area in %	2004/09	44.2
Unproductive area in %	2004/09	0.1
Economy		
Employed total	2018	571
Primary sector	2018	64
Secondary sector	2018	106
Tertiary sector	2018	401
Business establishments total	2018	166
Primary sector	2018	24
Secondary sector	2018	26
Tertiary sector	2018	116
Construction and housing		
Dwelling vacancy rate	2020	2.11
New housing units per 1000 residents	2018	2.6
Social security		
Social assistance rate	2019	1.56

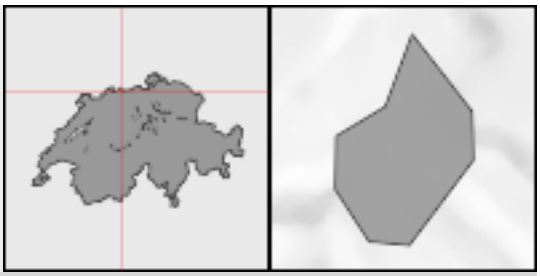

Zeiningen

Voter shares of selected parties in % (National Council elections)		
FDP/PLR inclusive LP/PL-BS	2019	14.7
CVP	2019	13.6
SP	2019	15.9
SVP	2019	29.2
EVP/CSP	2019	1.8
GLP	2019	7.9
BDP	2019	3.3
PdA/Sol.	2019	0.0
GPS	2019	10.1
Small right-wing parties	2019	0.1

Zell (LU)

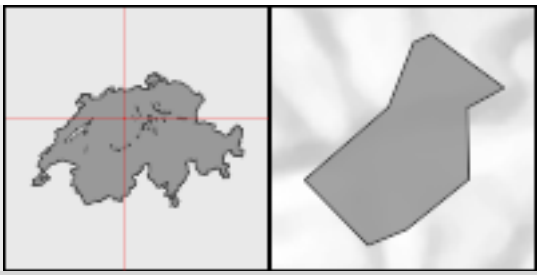

Population		
Residents	2019	2,097
Change in %	2010-2019	6.7
Population density per km²	2019	150.8
Age distribution in %		
0-19 years	2019	22.3
20-64 years	2019	59.7
65 years or over	2019	18.0
Foreign nationals in %	2019	13.3
Components of population change		
Crude marriage rate	2019	5.3
Crude divorce rate	2019	1.9
Crude birth rate	2019	8.7
Crude mortality rate	2019	6.3
Private households	2019	842
Size of households in persons	2019	2.44
Area		
Total surface area in km²	2016	13.9
Settlement and urban area in %	2004/09	10.3
Change in ha	1979/85-2004/09	30
Agricultural area in %	2004/09	67.3
Change in ha	1979/85-2004/09	-30
Wooded area in %	2004/09	21.6
Unproductive area in %	2004/09	0.8
Economy		
Employed total	2018	1,566
Primary sector	2018	159
Secondary sector	2018	720
Tertiary sector	2018	687
Business establishments total	2018	205
Primary sector	2018	60
Secondary sector	2018	45
Tertiary sector	2018	100
Construction and housing		
Dwelling vacancy rate	2020	1.99
New housing units per 1000 residents	2018	0.0
Social security		
Social assistance rate	2019	2.99

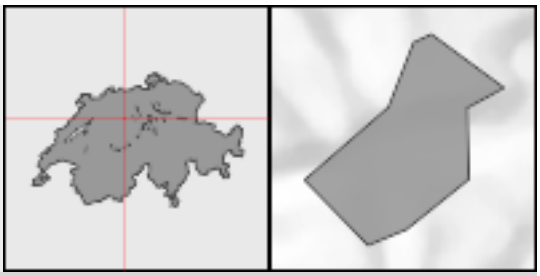

Zell (LU)

Voter shares of selected parties in % (National Council elections)		
FDP/PLR inclusive LP/PL-BS	2019	17.0
CVP	2019	36.7
SP	2019	6.8
SVP	2019	29.9
EVP/CSP	2019	0.6
GLP	2019	2.5
BDP	2019	0.0
PdA/Sol.	2019	0.0
GPS	2019	6.4
Small right-wing parties	2019	0.0

Zell (ZH)

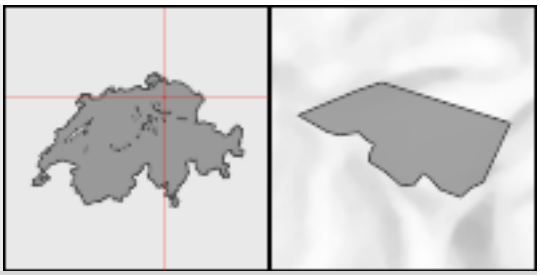

Population		
Residents	2019	6,299
Change in %	2010-2019	17.6
Population density per km²	2019	485.7
Age distribution in %		
0-19 years	2019	21.6
20-64 years	2019	60.2
65 years or over	2019	18.1
Foreign nationals in %	2019	22.4
Components of population change		
Crude marriage rate	2019	4.4
Crude divorce rate	2019	2.4
Crude birth rate	2019	9.7
Crude mortality rate	2019	6.8
Private households	2019	2,639
Size of households in persons	2019	2.32
Area		
Total surface area in km²	2016	13.0
Settlement and urban area in %	2004/09	14.0
Change in ha	1979/85-2004/09	34
Agricultural area in %	2004/09	41.2
Change in ha	1979/85-2004/09	-28
Wooded area in %	2004/09	42.4
Unproductive area in %	2004/09	2.3
Economy		
Employed total	2018	1,476
Primary sector	2018	80
Secondary sector	2018	507
Tertiary sector	2018	889
Business establishments total	2018	335
Primary sector	2018	25
Secondary sector	2018	75
Tertiary sector	2018	235
Construction and housing		
Dwelling vacancy rate	2020	0.75
New housing units per 1000 residents	2018	5.1
Social security		
Social assistance rate	2019	3.23

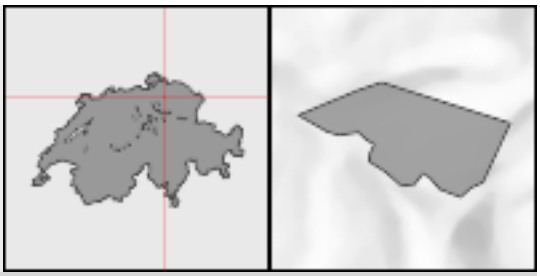

Zell (ZH)

Voter shares of selected parties in % (National Council elections)		
FDP/PLR inclusive LP/PL-BS	2019	8.5
CVP	2019	4.4
SP	2019	13.4
SVP	2019	34.3
EVP/CSP	2019	10.4
GLP	2019	8.7
BDP	2019	2.0
PdA/Sol.	2019	0.4
GPS	2019	11.7
Small right-wing parties	2019	3.8

Zeneggen

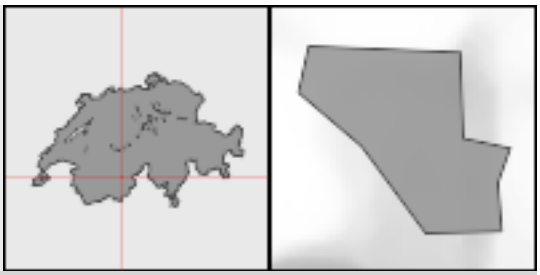

Population		
Residents	2019	290
Change in %	2010-2019	5.1
Population density per km²	2019	38.3
Age distribution in %		
0-19 years	2019	20.3
20-64 years	2019	55.5
65 years or over	2019	24.1
Foreign nationals in %	2019	9.0
Components of population change		
Crude marriage rate	2019	6.9
Crude divorce rate	2019	3.4
Crude birth rate	2019	6.9
Crude mortality rate	2019	10.3
Private households	2019	114
Size of households in persons	2019	2.52
Area		
Total surface area in km²	2016	7.6
Settlement and urban area in %	2004/09	4.8
Change in ha	1979/85-2004/09	5
Agricultural area in %	2004/09	21.8
Change in ha	1979/85-2004/09	-19
Wooded area in %	2004/09	67.6
Unproductive area in %	2004/09	5.8
Economy		
Employed total	2018	X
Primary sector	2018	26
Secondary sector	2018	X
Tertiary sector	2018	26
Business establishments total	2018	X
Primary sector	2018	12
Secondary sector	2018	X
Tertiary sector	2018	12
Construction and housing		
Dwelling vacancy rate	2020	1.00
New housing units per 1000 residents	2018	0.0
Social security		
Social assistance rate	2019	X

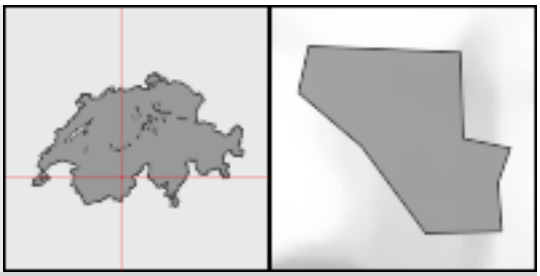

Zeneggen

Voter shares of selected parties in % (National Council elections)		
FDP/PLR inclusive LP/PL-BS	2019	1.1
CVP	2019	57.4
SP	2019	17.1
SVP	2019	12.0
EVP/CSP	2019	0.0
GLP	2019	2.0
BDP	2019	0.0
PdA/Sol.	2019	0.0
GPS	2019	10.4
Small right-wing parties	2019	0.0

Zermatt

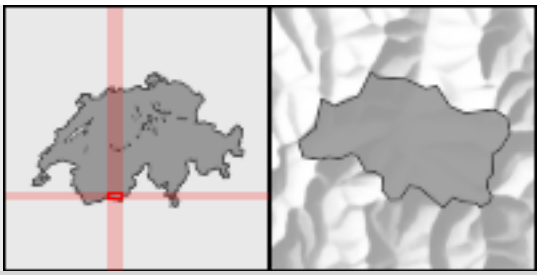

Population		
Residents	2019	5,765
Change in %	2010-2019	0.8
Population density per km²	2019	23.7
Age distribution in %		
0-19 years	2019	16.7
20-64 years	2019	69.2
65 years or over	2019	14.2
Foreign nationals in %	2019	41.1
Components of population change		
Crude marriage rate	2019	4.2
Crude divorce rate	2019	1.2
Crude birth rate	2019	10.9
Crude mortality rate	2019	5.6
Private households	2019	2,894
Size of households in persons	2019	1.97
Area		
Total surface area in km²	2016	242.9
Settlement and urban area in %	2004/09	0.8
Change in ha	1979/85-2004/09	54
Agricultural area in %	2004/09	9.4
Change in ha	1979/85-2004/09	-160
Wooded area in %	2004/09	4.6
Unproductive area in %	2004/09	85.2
Economy		
Employed total	2018	7,080
Primary sector	2018	39
Secondary sector	2018	633
Tertiary sector	2018	6,408
Business establishments total	2018	854
Primary sector	2018	17
Secondary sector	2018	69
Tertiary sector	2018	768
Construction and housing		
Dwelling vacancy rate	2020	1.22
New housing units per 1000 residents	2018	5.5
Social security		
Social assistance rate	2019	0.28

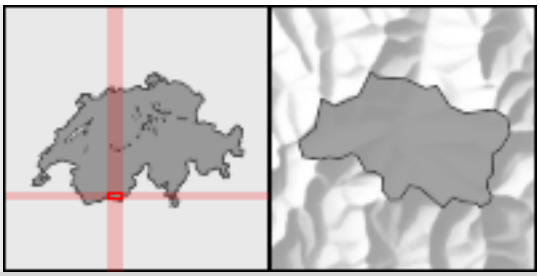

Zermatt

Voter shares of selected parties in % (National Council elections)		
FDP/PLR inclusive LP/PL-BS	2019	10.5
CVP	2019	53.4
SP	2019	3.5
SVP	2019	27.1
EVP/CSP	2019	0.1
GLP	2019	0.9
BDP	2019	0.0
PdA/Sol.	2019	0.0
GPS	2019	4.5
Small right-wing parties	2019	0.0

Zernez



Population		
Residents	2019	1,523
Change in %	2010-2019	-3.2
Population density per km²	2019	4.4
Age distribution in %		
0-19 years	2019	18.8
20-64 years	2019	57.7
65 years or over	2019	23.4
Foreign nationals in %	2019	18.8
Components of population change		
Crude marriage rate	2019	1.3
Crude divorce rate	2019	3.3
Crude birth rate	2019	6.6
Crude mortality rate	2019	9.2
Private households	2019	694
Size of households in persons	2019	2.17
Area		
Total surface area in km²	2016	344.0
Settlement and urban area in %	2004/09	0.7
Change in ha	1979/85-2004/09	15
Agricultural area in %	2004/09	11.6
Change in ha	1979/85-2004/09	-380
Wooded area in %	2004/09	28.0
Unproductive area in %	2004/09	59.7
Economy		
Employed total	2018	891
Primary sector	2018	84
Secondary sector	2018	234
Tertiary sector	2018	573
Business establishments total	2018	176
Primary sector	2018	28
Secondary sector	2018	32
Tertiary sector	2018	116
Construction and housing		
Dwelling vacancy rate	2020	2.09
New housing units per 1000 residents	2018	0.7
Social security		
Social assistance rate	2019	0.65



Zernez

Voter shares of selected parties in % (National Council elections)		
FDP/PLR inclusive LP/PL-BS	2019	9.5
CVP	2019	7.8
SP	2019	14.1
SVP	2019	34.9
EVP/CSP	2019	0.0
GLP	2019	6.8
BDP	2019	18.9
PdA/Sol.	2019	0.0
GPS	2019	8.1
Small right-wing parties	2019	0.0

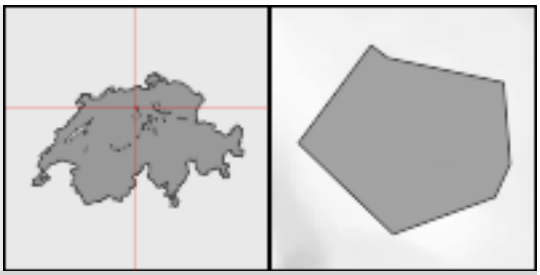

Zetzwil

Population		
Residents	2019	1,348
Change in %	2010-2019	8.7
Population density per km²	2019	232.4
Age distribution in %		
0-19 years	2019	19.4
20-64 years	2019	59.9
65 years or over	2019	20.8
Foreign nationals in %	2019	13.9
Components of population change		
Crude marriage rate	2019	3.0
Crude divorce rate	2019	0.8
Crude birth rate	2019	10.6
Crude mortality rate	2019	11.3
Private households	2019	587
Size of households in persons	2019	2.26
Area		
Total surface area in km²	2016	5.8
Settlement and urban area in %	2004/09	10.1
Change in ha	1979/85-2004/09	14
Agricultural area in %	2004/09	52.0
Change in ha	1979/85-2004/09	-15
Wooded area in %	2004/09	37.8
Unproductive area in %	2004/09	0.2
Economy		
Employed total	2018	598
Primary sector	2018	40
Secondary sector	2018	151
Tertiary sector	2018	407
Business establishments total	2018	84
Primary sector	2018	15
Secondary sector	2018	21
Tertiary sector	2018	48
Construction and housing		
Dwelling vacancy rate	2020	4.64
New housing units per 1000 residents	2018	10.6
Social security		
Social assistance rate	2019	1.30

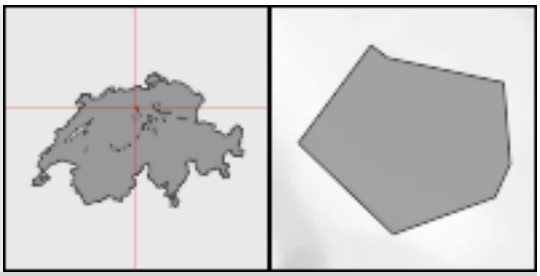

Zetzwil

Voter shares of selected parties in % (National Council elections)		
FDP/PLR inclusive LP/PL-BS	2019	11.7
CVP	2019	5.2
SP	2019	7.1
SVP	2019	44.6
EVP/CSP	2019	6.3
GLP	2019	3.6
BDP	2019	3.8
PdA/Sol.	2019	0.0
GPS	2019	6.6
Small right-wing parties	2019	9.2

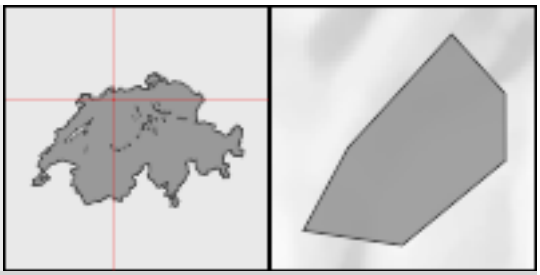

Ziefen

Population		
Residents	2019	1,561
Change in %	2010-2019	-0.4
Population density per km²	2019	199.6
Age distribution in %		
0-19 years	2019	23.1
20-64 years	2019	57.8
65 years or over	2019	19.1
Foreign nationals in %	2019	8.8
Components of population change		
Crude marriage rate	2019	3.8
Crude divorce rate	2019	3.2
Crude birth rate	2019	8.9
Crude mortality rate	2019	3.2
Private households	2019	607
Size of households in persons	2019	2.55
Area		
Total surface area in km²	2016	7.8
Settlement and urban area in %	2004/09	8.4
Change in ha	1979/85-2004/09	22
Agricultural area in %	2004/09	42.5
Change in ha	1979/85-2004/09	-22
Wooded area in %	2004/09	48.7
Unproductive area in %	2004/09	0.4
Economy		
Employed total	2018	442
Primary sector	2018	38
Secondary sector	2018	227
Tertiary sector	2018	177
Business establishments total	2018	112
Primary sector	2018	16
Secondary sector	2018	22
Tertiary sector	2018	74
Construction and housing		
Dwelling vacancy rate	2020	0.00
New housing units per 1000 residents	2018	7.6
Social security		
Social assistance rate	2019	1.45

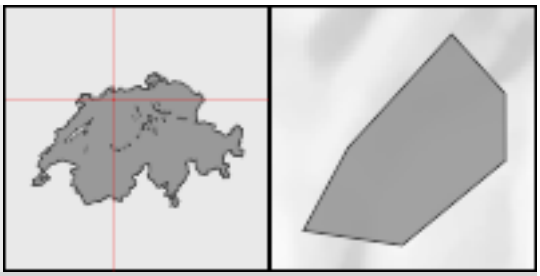

Ziefen

Voter shares of selected parties in % (National Council elections)		
FDP/PLR inclusive LP/PL-BS	2019	9.5
CVP	2019	3.0
SP	2019	29.1
SVP	2019	24.6
EVP/CSP	2019	6.9
GLP	2019	4.6
BDP	2019	1.3
PdA/Sol.	2019	0.0
GPS	2019	20.7
Small right-wing parties	2019	0.0

Zielebach

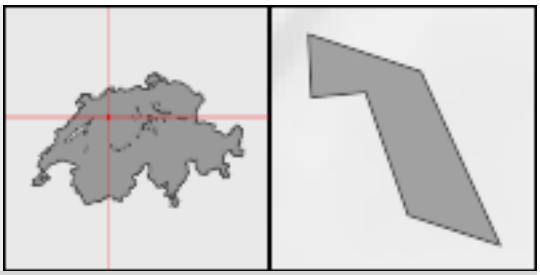

Population		
Residents	2019	319
Change in %	2010-2019	-0.9
Population density per km²	2019	167.0
Age distribution in %		
0-19 years	2019	16.9
20-64 years	2019	59.6
65 years or over	2019	23.5
Foreign nationals in %	2019	7.5
Components of population change		
Crude marriage rate	2019	0.0
Crude divorce rate	2019	0.0
Crude birth rate	2019	9.4
Crude mortality rate	2019	12.5
Private households	2019	141
Size of households in persons	2019	2.21
Area		
Total surface area in km²	2016	1.9
Settlement and urban area in %	2004/09	8.9
Change in ha	1979/85-2004/09	2
Agricultural area in %	2004/09	40.8
Change in ha	1979/85-2004/09	-3
Wooded area in %	2004/09	48.2
Unproductive area in %	2004/09	2.1
Economy		
Employed total	2018	45
Primary sector	2018	15
Secondary sector	2018	12
Tertiary sector	2018	18
Business establishments total	2018	18
Primary sector	2018	5
Secondary sector	2018	X
Tertiary sector	2018	9
Construction and housing		
Dwelling vacancy rate	2020	0.64
New housing units per 1000 residents	2018	0.0
Social security		
Social assistance rate	2019	X

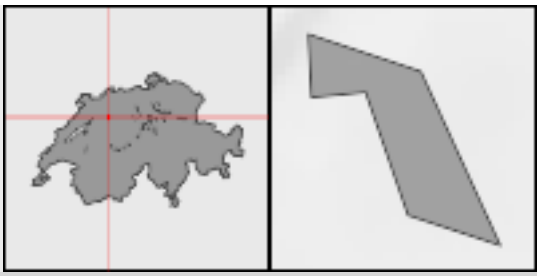

Zielebach

Voter shares of selected parties in % (National Council elections)		
FDP/PLR inclusive LP/PL-BS	2019	7.8
CVP	2019	0.5
SP	2019	11.0
SVP	2019	54.9
EVP/CSP	2019	0.4
GLP	2019	1.8
BDP	2019	11.8
PdA/Sol.	2019	0.0
GPS	2019	7.7
Small right-wing parties	2019	0.5

Schweizerische Eidgenossenschaft
Confédération suisse
Confederazione Svizzera
Confederaziun svizra

Eidgenössisches Departement des Innern EDI
Département fédéral de l'intérieur DFI
Bundesamt für Statistik BFS
Office fédéral de la statistique OFS

Zihlschlacht-Sitterdorf



Population		
Residents	2019	2,442
Change in %	2010-2019	17.3
Population density per km²	2019	200.0
Age distribution in %		
0-19 years	2019	22.4
20-64 years	2019	62.1
65 years or over	2019	15.5
Foreign nationals in %	2019	13.8
Components of population change		
Crude marriage rate	2019	6.2
Crude divorce rate	2019	2.1
Crude birth rate	2019	9.9
Crude mortality rate	2019	6.6
Private households	2019	987
Size of households in persons	2019	2.44
Area		
Total surface area in km²	2016	12.2
Settlement and urban area in %	2004/09	11.6
Change in ha	1979/85-2004/09	45
Agricultural area in %	2004/09	71.3
Change in ha	1979/85-2004/09	-44
Wooded area in %	2004/09	16.3
Unproductive area in %	2004/09	0.8
Economy		
Employed total	2018	1,316
Primary sector	2018	106
Secondary sector	2018	206
Tertiary sector	2018	1,004
Business establishments total	2018	177
Primary sector	2018	37
Secondary sector	2018	41
Tertiary sector	2018	99
Construction and housing		
Dwelling vacancy rate	2020	1.44
New housing units per 1000 residents	2018	7.6
Social security		
Social assistance rate	2019	1.17



Zihlschlacht-Sitterdorf

Voter shares of selected parties in % (National Council elections)		
FDP/PLR inclusive LP/PL-BS	2019	8.0
CVP	2019	11.0
SP	2019	8.9
SVP	2019	41.8
EVP/CSP	2019	3.5
GLP	2019	5.6
BDP	2019	1.9
PdA/Sol.	2019	0.0
GPS	2019	7.6
Small right-wing parties	2019	11.6

Zillis-Reischen

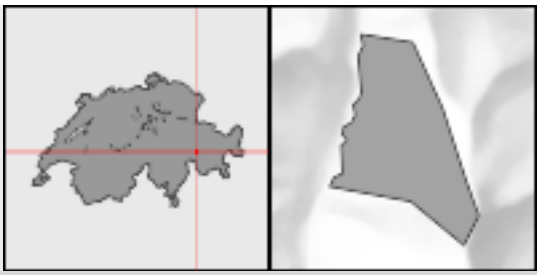

Population		
Residents	2019	396
Change in %	2010-2019	-11.6
Population density per km²	2019	16.2
Age distribution in %		
0-19 years	2019	17.9
20-64 years	2019	61.6
65 years or over	2019	20.5
Foreign nationals in %	2019	16.9
Components of population change		
Crude marriage rate	2019	0.0
Crude divorce rate	2019	0.0
Crude birth rate	2019	2.5
Crude mortality rate	2019	10.0
Private households	2019	178
Size of households in persons	2019	2.22
Area		
Total surface area in km²	2016	24.5
Settlement and urban area in %	2004/09	2.0
Change in ha	1979/85-2004/09	14
Agricultural area in %	2004/09	32.8
Change in ha	1979/85-2004/09	-32
Wooded area in %	2004/09	44.9
Unproductive area in %	2004/09	20.3
Economy		
Employed total	2018	185
Primary sector	2018	29
Secondary sector	2018	96
Tertiary sector	2018	60
Business establishments total	2018	46
Primary sector	2018	10
Secondary sector	2018	10
Tertiary sector	2018	26
Construction and housing		
Dwelling vacancy rate	2020	1.34
New housing units per 1000 residents	2018	5.2
Social security		
Social assistance rate	2019	1.50

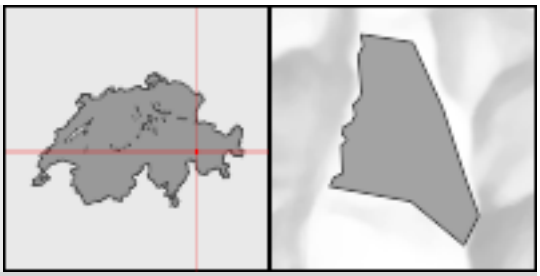

Zillis-Reischen

Voter shares of selected parties in % (National Council elections)		
FDP/PLR inclusive LP/PL-BS	2019	16.8
CVP	2019	7.6
SP	2019	11.5
SVP	2019	30.6
EVP/CSP	2019	0.0
GLP	2019	7.2
BDP	2019	24.1
PdA/Sol.	2019	0.0
GPS	2019	2.2
Small right-wing parties	2019	0.0

Zizers

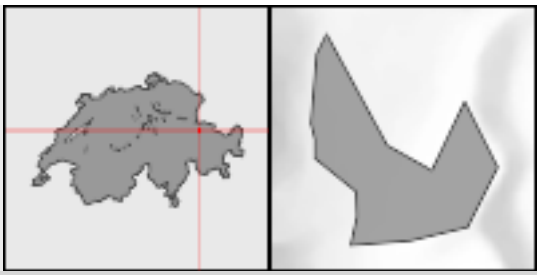

Population		
Residents	2019	3,490
Change in %	2010-2019	9.4
Population density per km²	2019	317.0
Age distribution in %		
0-19 years	2019	20.2
20-64 years	2019	60.7
65 years or over	2019	19.1
Foreign nationals in %	2019	15.2
Components of population change		
Crude marriage rate	2019	4.6
Crude divorce rate	2019	2.9
Crude birth rate	2019	8.7
Crude mortality rate	2019	8.7
Private households	2019	1,526
Size of households in persons	2019	2.25
Area		
Total surface area in km²	2016	11.0
Settlement and urban area in %	2004/09	14.6
Change in ha	1979/85-2004/09	35
Agricultural area in %	2004/09	39.1
Change in ha	1979/85-2004/09	-35
Wooded area in %	2004/09	38.0
Unproductive area in %	2004/09	8.3
Economy		
Employed total	2018	1,397
Primary sector	2018	56
Secondary sector	2018	526
Tertiary sector	2018	815
Business establishments total	2018	234
Primary sector	2018	22
Secondary sector	2018	54
Tertiary sector	2018	158
Construction and housing		
Dwelling vacancy rate	2020	0.24
New housing units per 1000 residents	2018	6.1
Social security		
Social assistance rate	2019	1.69

Zizers

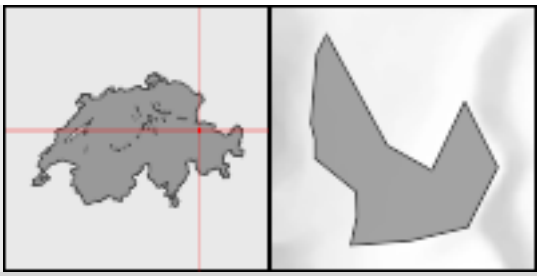

Voter shares of selected parties in % (National Council elections)		
FDP/PLR inclusive LP/PL-BS	2019	12.1
CVP	2019	18.2
SP	2019	15.6
SVP	2019	32.0
EVP/CSP	2019	0.0
GLP	2019	8.2
BDP	2019	9.0
PdA/Sol.	2019	0.0
GPS	2019	4.8
Small right-wing parties	2019	0.0

Zofingen



Population		
Residents	2019	11,861
Change in %	2010-2019	9.8
Population density per km²	2019	1,070.5
Age distribution in %		
0-19 years	2019	18.3
20-64 years	2019	62.0
65 years or over	2019	19.8
Foreign nationals in %	2019	19.9
Components of population change		
Crude marriage rate	2019	5.6
Crude divorce rate	2019	3.6
Crude birth rate	2019	11.5
Crude mortality rate	2019	8.2
Private households	2019	5,619
Size of households in persons	2019	2.07
Area		
Total surface area in km²	2016	11.1
Settlement and urban area in %	2004/09	33.2
Change in ha	1979/85-2004/09	43
Agricultural area in %	2004/09	18.7
Change in ha	1979/85-2004/09	-38
Wooded area in %	2004/09	47.5
Unproductive area in %	2004/09	0.6
Economy		
Employed total	2018	10,631
Primary sector	2018	77
Secondary sector	2018	3,369
Tertiary sector	2018	7,185
Business establishments total	2018	1,105
Primary sector	2018	31
Secondary sector	2018	145
Tertiary sector	2018	929
Construction and housing		
Dwelling vacancy rate	2020	1.31
New housing units per 1000 residents	2018	12.1
Social security		
Social assistance rate	2019	3.55

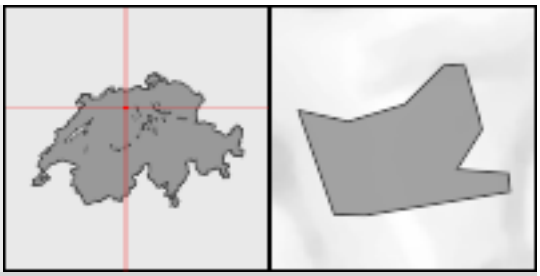

Zofingen

Voter shares of selected parties in % (National Council elections)		
FDP/PLR inclusive LP/PL-BS	2019	15.6
CVP	2019	5.5
SP	2019	21.6
SVP	2019	22.9
EVP/CSP	2019	5.3
GLP	2019	12.0
BDP	2019	2.3
PdA/Sol.	2019	0.0
GPS	2019	12.0
Small right-wing parties	2019	1.0

Schweizerische Eidgenossenschaft
Confédération suisse
Confederazione Svizzera
Confederaziun svizra

Eidgenössisches Departement des Innern EDI
Département fédéral de l'intérieur DFI
Bundesamt für Statistik BFS
Office fédéral de la statistique OFS

Zollikofen

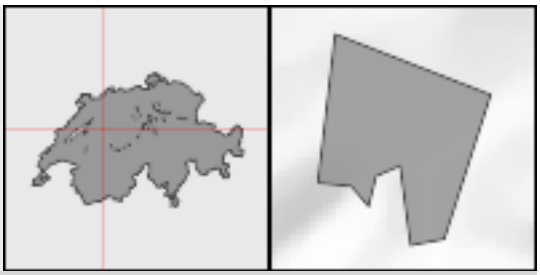

Population		
Residents	2019	10,471
Change in %	2010-2019	6.5
Population density per km²	2019	1,942.7
Age distribution in %		
0-19 years	2019	19.8
20-64 years	2019	58.2
65 years or over	2019	22.0
Foreign nationals in %	2019	23.5
Components of population change		
Crude marriage rate	2019	4.5
Crude divorce rate	2019	2.3
Crude birth rate	2019	10.7
Crude mortality rate	2019	8.2
Private households	2019	4,755
Size of households in persons	2019	2.15
Area		
Total surface area in km²	2016	5.4
Settlement and urban area in %	2004/09	42.4
Change in ha	1979/85-2004/09	37
Agricultural area in %	2004/09	43.7
Change in ha	1979/85-2004/09	-40
Wooded area in %	2004/09	12.5
Unproductive area in %	2004/09	1.3
Economy		
Employed total	2018	7,690
Primary sector	2018	405
Secondary sector	2018	1,236
Tertiary sector	2018	6,049
Business establishments total	2018	528
Primary sector	2018	16
Secondary sector	2018	72
Tertiary sector	2018	440
Construction and housing		
Dwelling vacancy rate	2020	3.86
New housing units per 1000 residents	2018	5.5
Social security		
Social assistance rate	2019	5.18

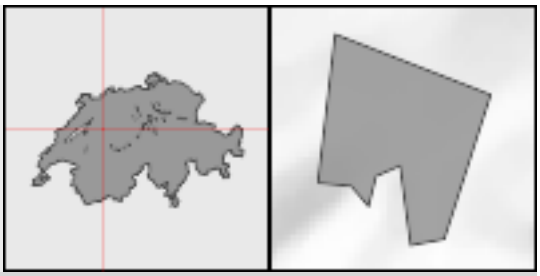

Zollikofen

Voter shares of selected parties in % (National Council elections)		
FDP/PLR inclusive LP/PL-BS	2019	11.2
CVP	2019	2.6
SP	2019	19.2
SVP	2019	23.8
EVP/CSP	2019	4.2
GLP	2019	11.1
BDP	2019	8.5
PdA/Sol.	2019	0.6
GPS	2019	13.8
Small right-wing parties	2019	1.9

Zollikon

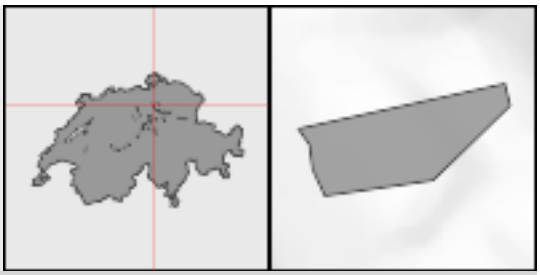

Population		
Residents	2019	13,067
Change in %	2010-2019	8.5
Population density per km²	2019	1,664.6
Age distribution in %		
0-19 years	2019	20.8
20-64 years	2019	56.2
65 years or over	2019	23.0
Foreign nationals in %	2019	26.1
Components of population change		
Crude marriage rate	2019	3.4
Crude divorce rate	2019	1.5
Crude birth rate	2019	10.0
Crude mortality rate	2019	10.0
Private households	2019	5,927
Size of households in persons	2019	2.16
Area		
Total surface area in km²	2016	7.9
Settlement and urban area in %	2004/09	41.8
Change in ha	1979/85-2004/09	33
Agricultural area in %	2004/09	20.4
Change in ha	1979/85-2004/09	-30
Wooded area in %	2004/09	37.8
Unproductive area in %	2004/09	0.0
Economy		
Employed total	2018	5,764
Primary sector	2018	10
Secondary sector	2018	336
Tertiary sector	2018	5,418
Business establishments total	2018	1,111
Primary sector	2018	X
Secondary sector	2018	64
Tertiary sector	2018	1,043
Construction and housing		
Dwelling vacancy rate	2020	1.41
New housing units per 1000 residents	2018	1.9
Social security		
Social assistance rate	2019	1.52

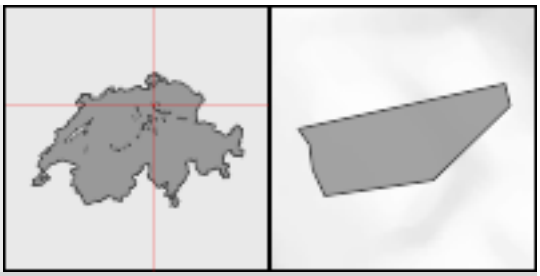

Zollikon

Voter shares of selected parties in % (National Council elections)		
FDP/PLR inclusive LP/PL-BS	2019	31.4
CVP	2019	3.8
SP	2019	11.9
SVP	2019	22.1
EVP/CSP	2019	1.9
GLP	2019	16.5
BDP	2019	0.9
PdA/Sol.	2019	0.0
GPS	2019	9.6
Small right-wing parties	2019	0.6

Zuchwil

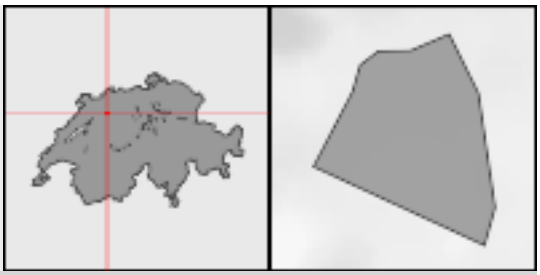

Population		
Residents	2019	9,041
Change in %	2010-2019	3.7
Population density per km²	2019	1,952.7
Age distribution in %		
0-19 years	2019	18.5
20-64 years	2019	63.2
65 years or over	2019	18.3
Foreign nationals in %	2019	43.7
Components of population change		
Crude marriage rate	2019	3.3
Crude divorce rate	2019	2.0
Crude birth rate	2019	9.2
Crude mortality rate	2019	10.0
Private households	2019	4,287
Size of households in persons	2019	2.07
Area		
Total surface area in km²	2016	4.6
Settlement and urban area in %	2004/09	52.8
Change in ha	1979/85-2004/09	45
Agricultural area in %	2004/09	24.9
Change in ha	1979/85-2004/09	-43
Wooded area in %	2004/09	18.5
Unproductive area in %	2004/09	3.9
Economy		
Employed total	2018	5,630
Primary sector	2018	7
Secondary sector	2018	1,721
Tertiary sector	2018	3,902
Business establishments total	2018	X
Primary sector	2018	X
Secondary sector	2018	69
Tertiary sector	2018	320
Construction and housing		
Dwelling vacancy rate	2020	6.71
New housing units per 1000 residents	2018	3.7
Social security		
Social assistance rate	2019	6.03

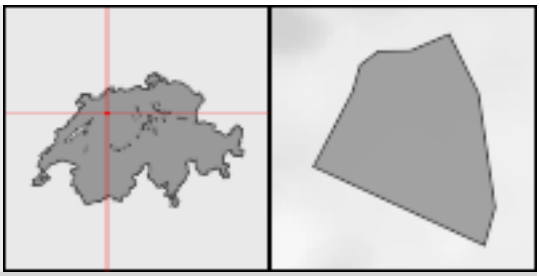

Zuchwil

Voter shares of selected parties in % (National Council elections)

FDP/PLR inclusive LP/PL-BS	2019	15.5
CVP	2019	10.6
SP	2019	26.1
SVP	2019	20.7
EVP/CSP	2019	1.6
GLP	2019	8.0
BDP	2019	1.9
PdA/Sol.	2019	0.0
GPS	2019	12.8
Small right-wing parties	2019	0.5

Schweizerische Eidgenossenschaft
Confédération suisse
Confederazione Svizzera
Confederaziun svizra

Eidgenössisches Departement des Innern EDI
Département fédéral de l'intérieur DFI
Bundesamt für Statistik BFS
Office fédéral de la statistique OFS

Zürich



Population		
Residents	2019	420,217
Change in %	2010-2019	12.7
Population density per km²	2019	4,779.0
Age distribution in %		
0-19 years	2019	17.5
20-64 years	2019	67.7
65 years or over	2019	14.8
Foreign nationals in %	2019	32.5
Components of population change		
Crude marriage rate	2019	6.0
Crude divorce rate	2019	2.1
Crude birth rate	2019	12.3
Crude mortality rate	2019	8.0
Private households	2019	204,411
Size of households in persons	2019	1.99
Area		
Total surface area in km²	2016	87.9
Settlement and urban area in %	2004/09	62.0
Change in ha	1979/85-2004/09	200
Agricultural area in %	2004/09	10.1
Change in ha	1979/85-2004/09	-194
Wooded area in %	2004/09	26.2
Unproductive area in %	2004/09	1.7
Economy		
Employed total	2018	491,193
Primary sector	2018	177
Secondary sector	2018	28,606
Tertiary sector	2018	462,410
Business establishments total	2018	45,057
Primary sector	2018	52
Secondary sector	2018	2,637
Tertiary sector	2018	42,368
Construction and housing		
Dwelling vacancy rate	2020	0.15
New housing units per 1000 residents	2018	8.2
Social security		
Social assistance rate	2019	4.47

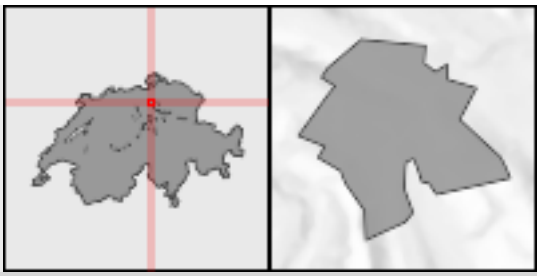

Zürich

Voter shares of selected parties in % (National Council elections)		
FDP/PLR inclusive LP/PL-BS	2019	11.8
CVP	2019	3.5
SP	2019	25.6
SVP	2019	13.7
EVP/CSP	2019	1.7
GLP	2019	15.7
BDP	2019	0.9
PdA/Sol.	2019	0.6
GPS	2019	20.4
Small right-wing parties	2019	0.6

Zufikon

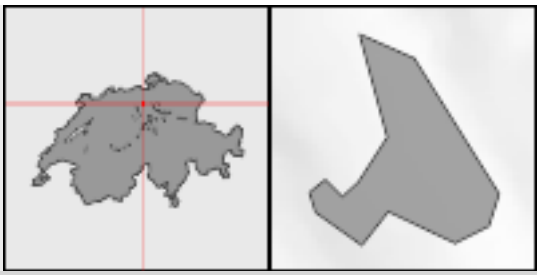

Population		
Residents	2019	4,503
Change in %	2010-2019	8.9
Population density per km²	2019	936.2
Age distribution in %		
0-19 years	2019	20.8
20-64 years	2019	59.1
65 years or over	2019	20.1
Foreign nationals in %	2019	20.0
Components of population change		
Crude marriage rate	2019	4.0
Crude divorce rate	2019	1.8
Crude birth rate	2019	12.2
Crude mortality rate	2019	6.5
Private households	2019	1,908
Size of households in persons	2019	2.34
Area		
Total surface area in km²	2016	4.8
Settlement and urban area in %	2004/09	24.3
Change in ha	1979/85-2004/09	28
Agricultural area in %	2004/09	46.8
Change in ha	1979/85-2004/09	-29
Wooded area in %	2004/09	26.2
Unproductive area in %	2004/09	2.7
Economy		
Employed total	2018	1,123
Primary sector	2018	22
Secondary sector	2018	284
Tertiary sector	2018	817
Business establishments total	2018	201
Primary sector	2018	11
Secondary sector	2018	35
Tertiary sector	2018	155
Construction and housing		
Dwelling vacancy rate	2020	3.86
New housing units per 1000 residents	2018	4.0
Social security		
Social assistance rate	2019	1.74

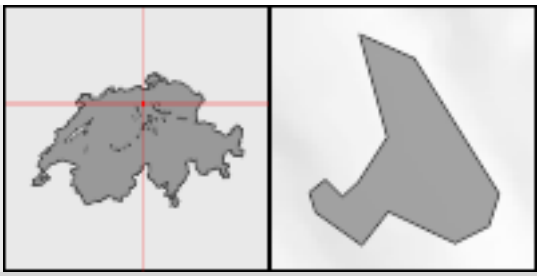

Zufikon

Voter shares of selected parties in % (National Council elections)		
FDP/PLR inclusive LP/PL-BS	2019	13.4
CVP	2019	11.3
SP	2019	14.2
SVP	2019	33.8
EVP/CSP	2019	1.8
GLP	2019	10.2
BDP	2019	2.9
PdA/Sol.	2019	0.0
GPS	2019	8.6
Small right-wing parties	2019	0.8

Zug



Population		
Residents	2019	30,618
Change in %	2010-2019	16.3
Population density per km²	2019	1,415.5
Age distribution in %		
0-19 years	2019	18.8
20-64 years	2019	63.0
65 years or over	2019	18.2
Foreign nationals in %	2019	34.4
Components of population change		
Crude marriage rate	2019	5.3
Crude divorce rate	2019	2.1
Crude birth rate	2019	9.7
Crude mortality rate	2019	7.1
Private households	2019	14,098
Size of households in persons	2019	2.13
Area		
Total surface area in km²	2016	21.6
Settlement and urban area in %	2004/09	26.6
Change in ha	1979/85-2004/09	68
Agricultural area in %	2004/09	33.0
Change in ha	1979/85-2004/09	-59
Wooded area in %	2004/09	37.8
Unproductive area in %	2004/09	2.6
Economy		
Employed total	2018	41,375
Primary sector	2018	146
Secondary sector	2018	6,293
Tertiary sector	2018	34,936
Business establishments total	2018	7,035
Primary sector	2018	35
Secondary sector	2018	342
Tertiary sector	2018	6,658
Construction and housing		
Dwelling vacancy rate	2020	0.71
New housing units per 1000 residents	2018	6.4
Social security		
Social assistance rate	2019	1.53

Zug



Voter shares of selected parties in % (National Council elections)		
FDP/PLR inclusive LP/PL-BS	2019	18.4
CVP	2019	18.4
SP	2019	12.7
SVP	2019	20.6
EVP/CSP	2019	0.6
GLP	2019	5.7
BDP	2019	0.0
PdA/Sol.	2019	0.0
GPS	2019	23.5
Small right-wing parties	2019	0.0

Zullwil

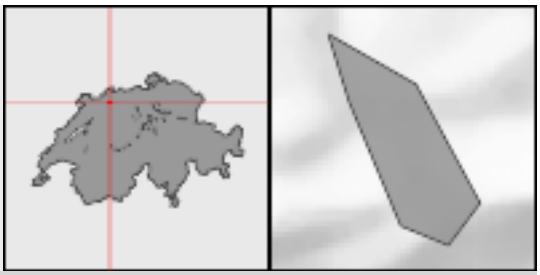

Population		
Residents	2019	646
Change in %	2010-2019	6.1
Population density per km²	2019	176.5
Age distribution in %		
0-19 years	2019	23.8
20-64 years	2019	54.6
65 years or over	2019	21.5
Foreign nationals in %	2019	10.4
Components of population change		
Crude marriage rate	2019	1.5
Crude divorce rate	2019	1.5
Crude birth rate	2019	6.1
Crude mortality rate	2019	12.2
Private households	2019	276
Size of households in persons	2019	2.33
Area		
Total surface area in km²	2016	3.7
Settlement and urban area in %	2004/09	9.6
Change in ha	1979/85-2004/09	7
Agricultural area in %	2004/09	44.1
Change in ha	1979/85-2004/09	-6
Wooded area in %	2004/09	46.0
Unproductive area in %	2004/09	0.3
Economy		
Employed total	2018	128
Primary sector	2018	16
Secondary sector	2018	73
Tertiary sector	2018	39
Business establishments total	2018	38
Primary sector	2018	5
Secondary sector	2018	13
Tertiary sector	2018	20
Construction and housing		
Dwelling vacancy rate	2020	6.01
New housing units per 1000 residents	2018	4.4
Social security		
Social assistance rate	2019	4.19

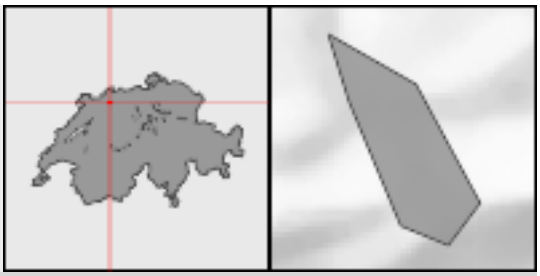

Zullwil

Voter shares of selected parties in % (National Council elections)		
FDP/PLR inclusive LP/PL-BS	2019	23.6
CVP	2019	15.5
SP	2019	7.4
SVP	2019	37.4
EVP/CSP	2019	2.1
GLP	2019	3.4
BDP	2019	1.7
PdA/Sol.	2019	0.0
GPS	2019	6.0
Small right-wing parties	2019	0.8

Zumikon

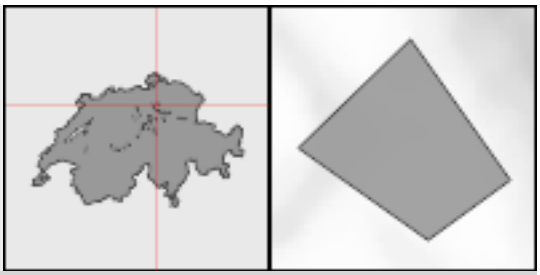

Population		
Residents	2019	5,486
Change in %	2010-2019	7.7
Population density per km²	2019	1,001.1
Age distribution in %		
0-19 years	2019	21.7
20-64 years	2019	53.7
65 years or over	2019	24.6
Foreign nationals in %	2019	24.8
Components of population change		
Crude marriage rate	2019	3.5
Crude divorce rate	2019	1.5
Crude birth rate	2019	6.1
Crude mortality rate	2019	8.2
Private households	2019	2,389
Size of households in persons	2019	2.27
Area		
Total surface area in km²	2016	5.5
Settlement and urban area in %	2004/09	43.7
Change in ha	1979/85-2004/09	28
Agricultural area in %	2004/09	28.5
Change in ha	1979/85-2004/09	-26
Wooded area in %	2004/09	27.4
Unproductive area in %	2004/09	0.4
Economy		
Employed total	2018	X
Primary sector	2018	X
Secondary sector	2018	204
Tertiary sector	2018	1,637
Business establishments total	2018	X
Primary sector	2018	X
Secondary sector	2018	37
Tertiary sector	2018	336
Construction and housing		
Dwelling vacancy rate	2020	0.93
New housing units per 1000 residents	2018	27.0
Social security		
Social assistance rate	2019	1.00

Zumikon

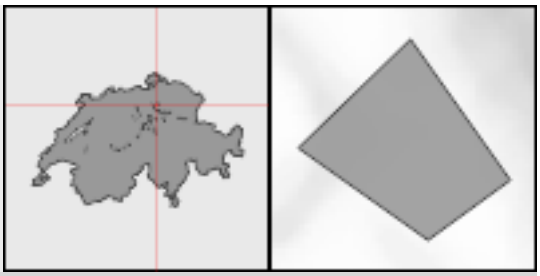

Voter shares of selected parties in % (National Council elections)		
FDP/PLR inclusive LP/PL-BS	2019	33.5
CVP	2019	3.8
SP	2019	7.9
SVP	2019	27.9
EVP/CSP	2019	1.3
GLP	2019	14.5
BDP	2019	1.3
PdA/Sol.	2019	0.1
GPS	2019	8.0
Small right-wing parties	2019	0.7

Zunzgen

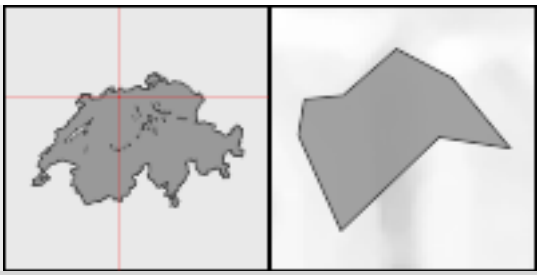

Population		
Residents	2019	2,612
Change in %	2010-2019	3.7
Population density per km²	2019	380.8
Age distribution in %		
0-19 years	2019	17.6
20-64 years	2019	58.4
65 years or over	2019	24.0
Foreign nationals in %	2019	19.8
Components of population change		
Crude marriage rate	2019	2.7
Crude divorce rate	2019	1.2
Crude birth rate	2019	10.4
Crude mortality rate	2019	10.8
Private households	2019	1,135
Size of households in persons	2019	2.27
Area		
Total surface area in km²	2016	6.9
Settlement and urban area in %	2004/09	12.0
Change in ha	1979/85-2004/09	15
Agricultural area in %	2004/09	38.0
Change in ha	1979/85-2004/09	-13
Wooded area in %	2004/09	49.9
Unproductive area in %	2004/09	0.1
Economy		
Employed total	2018	529
Primary sector	2018	70
Secondary sector	2018	123
Tertiary sector	2018	336
Business establishments total	2018	124
Primary sector	2018	12
Secondary sector	2018	27
Tertiary sector	2018	85
Construction and housing		
Dwelling vacancy rate	2020	0.79
New housing units per 1000 residents	2018	27.2
Social security		
Social assistance rate	2019	1.44

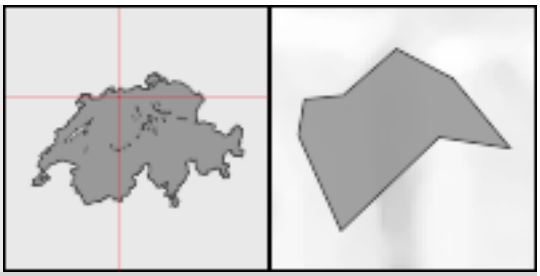

Zunzgen

Voter shares of selected parties in % (National Council elections)		
FDP/PLR inclusive LP/PL-BS	2019	13.3
CVP	2019	3.5
SP	2019	22.6
SVP	2019	31.2
EVP/CSP	2019	4.2
GLP	2019	4.4
BDP	2019	1.0
PdA/Sol.	2019	0.0
GPS	2019	19.8
Small right-wing parties	2019	0.0

Zuoz

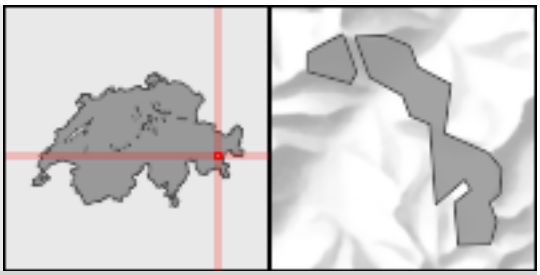

Population		
Residents	2019	1,177
Change in %	2010-2019	-10.2
Population density per km²	2019	17.9
Age distribution in %		
0-19 years	2019	23.2
20-64 years	2019	54.9
65 years or over	2019	21.9
Foreign nationals in %	2019	32.5
Components of population change		
Crude marriage rate	2019	5.1
Crude divorce rate	2019	0.8
Crude birth rate	2019	6.8
Crude mortality rate	2019	7.6
Private households	2019	528
Size of households in persons	2019	2.05
Area		
Total surface area in km²	2016	65.8
Settlement and urban area in %	2004/09	1.9
Change in ha	1979/85-2004/09	49
Agricultural area in %	2004/09	46.4
Change in ha	1979/85-2004/09	-149
Wooded area in %	2004/09	9.6
Unproductive area in %	2004/09	42.0
Economy		
Employed total	2018	751
Primary sector	2018	23
Secondary sector	2018	135
Tertiary sector	2018	593
Business establishments total	2018	137
Primary sector	2018	8
Secondary sector	2018	18
Tertiary sector	2018	111
Construction and housing		
Dwelling vacancy rate	2020	3.58
New housing units per 1000 residents	2018	11.6
Social security		
Social assistance rate	2019	X

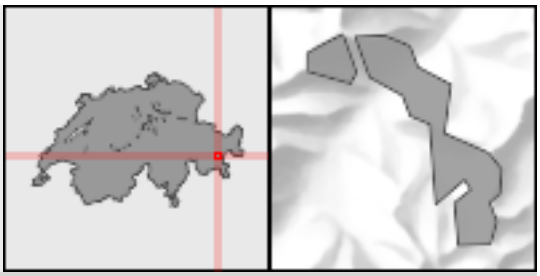

Zuoz

Voter shares of selected parties in % (National Council elections)		
FDP/PLR inclusive LP/PL-BS	2019	19.0
CVP	2019	5.5
SP	2019	15.3
SVP	2019	31.6
EVP/CSP	2019	0.0
GLP	2019	5.6
BDP	2019	16.1
PdA/Sol.	2019	0.0
GPS	2019	6.8
Small right-wing parties	2019	0.0

Zuzgen



Population		
Residents	2019	864
Change in %	2010-2019	2.0
Population density per km²	2019	102.9
Age distribution in %		
0-19 years	2019	18.1
20-64 years	2019	62.8
65 years or over	2019	19.1
Foreign nationals in %	2019	12.7
Components of population change		
Crude marriage rate	2019	1.2
Crude divorce rate	2019	1.2
Crude birth rate	2019	7.0
Crude mortality rate	2019	5.8
Private households	2019	353
Size of households in persons	2019	2.42
Area		
Total surface area in km²	2016	8.4
Settlement and urban area in %	2004/09	5.4
Change in ha	1979/85-2004/09	12
Agricultural area in %	2004/09	59.9
Change in ha	1979/85-2004/09	-7
Wooded area in %	2004/09	34.6
Unproductive area in %	2004/09	0.1
Economy		
Employed total	2018	252
Primary sector	2018	56
Secondary sector	2018	28
Tertiary sector	2018	168
Business establishments total	2018	73
Primary sector	2018	22
Secondary sector	2018	7
Tertiary sector	2018	44
Construction and housing		
Dwelling vacancy rate	2020	2.74
New housing units per 1000 residents	2018	0.0
Social security		
Social assistance rate	2019	1.05



Zuzgen

Voter shares of selected parties in % (National Council elections)		
FDP/PLR inclusive LP/PL-BS	2019	7.8
CVP	2019	10.9
SP	2019	14.3
SVP	2019	33.1
EVP/CSP	2019	5.1
GLP	2019	5.8
BDP	2019	2.7
PdA/Sol.	2019	0.0
GPS	2019	14.6
Small right-wing parties	2019	0.6

Zuzwil (BE)

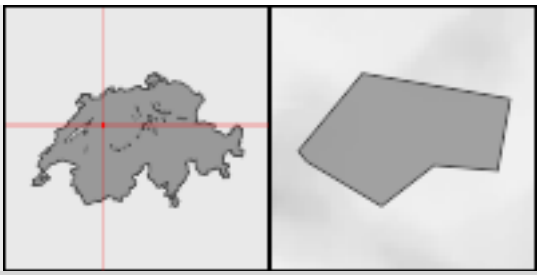

Population		
Residents	2019	570
Change in %	2010-2019	-0.7
Population density per km²	2019	164.3
Age distribution in %		
0-19 years	2019	22.6
20-64 years	2019	54.2
65 years or over	2019	23.2
Foreign nationals in %	2019	2.8
Components of population change		
Crude marriage rate	2019	3.5
Crude divorce rate	2019	0.0
Crude birth rate	2019	7.0
Crude mortality rate	2019	5.2
Private households	2019	235
Size of households in persons	2019	2.39
Area		
Total surface area in km²	2016	3.5
Settlement and urban area in %	2004/09	7.2
Change in ha	1979/85-2004/09	4
Agricultural area in %	2004/09	65.6
Change in ha	1979/85-2004/09	-5
Wooded area in %	2004/09	26.9
Unproductive area in %	2004/09	0.3
Economy		
Employed total	2018	76
Primary sector	2018	35
Secondary sector	2018	X
Tertiary sector	2018	41
Business establishments total	2018	24
Primary sector	2018	11
Secondary sector	2018	X
Tertiary sector	2018	13
Construction and housing		
Dwelling vacancy rate	2020	0.82
New housing units per 1000 residents	2018	0.0
Social security		
Social assistance rate	2019	X

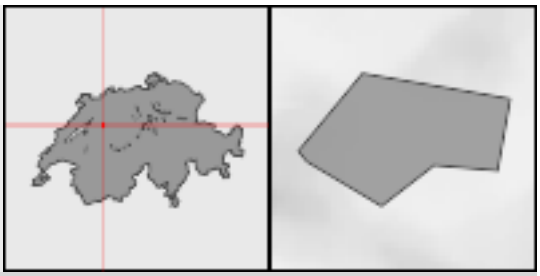

Zuzwil (BE)

Voter shares of selected parties in % (National Council elections)		
FDP/PLR inclusive LP/PL-BS	2019	9.6
CVP	2019	2.6
SP	2019	14.0
SVP	2019	29.4
EVP/CSP	2019	3.3
GLP	2019	7.9
BDP	2019	15.9
PdA/Sol.	2019	0.4
GPS	2019	12.2
Small right-wing parties	2019	2.7

Zuzwil (SG)

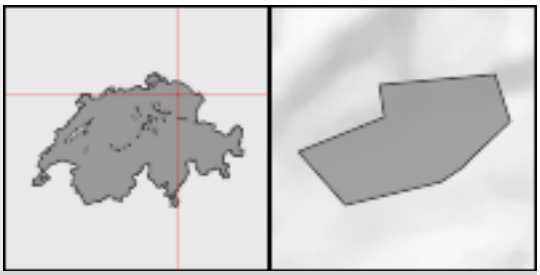

Population		
Residents	2019	4,792
Change in %	2010-2019	4.5
Population density per km²	2019	534.2
Age distribution in %		
0-19 years	2019	21.2
20-64 years	2019	61.0
65 years or over	2019	17.8
Foreign nationals in %	2019	12.6
Components of population change		
Crude marriage rate	2019	5.4
Crude divorce rate	2019	2.1
Crude birth rate	2019	9.4
Crude mortality rate	2019	5.6
Private households	2019	1,969
Size of households in persons	2019	2.41
Area		
Total surface area in km²	2016	9.0
Settlement and urban area in %	2004/09	20.0
Change in ha	1979/85-2004/09	43
Agricultural area in %	2004/09	54.8
Change in ha	1979/85-2004/09	-44
Wooded area in %	2004/09	23.7
Unproductive area in %	2004/09	1.4
Economy		
Employed total	2018	2,028
Primary sector	2018	67
Secondary sector	2018	761
Tertiary sector	2018	1,200
Business establishments total	2018	355
Primary sector	2018	23
Secondary sector	2018	82
Tertiary sector	2018	250
Construction and housing		
Dwelling vacancy rate	2020	1.47
New housing units per 1000 residents	2018	1.9
Social security		
Social assistance rate	2019	0.61

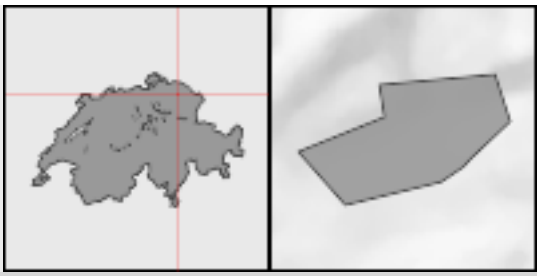

Zuzwil (SG)

Voter shares of selected parties in % (National Council elections)		
FDP/PLR inclusive LP/PL-BS	2019	18.6
CVP	2019	17.8
SP	2019	9.4
SVP	2019	34.1
EVP/CSP	2019	1.4
GLP	2019	6.6
BDP	2019	0.9
PdA/Sol.	2019	0.0
GPS	2019	7.9
Small right-wing parties	2019	1.1

Zweisimmen

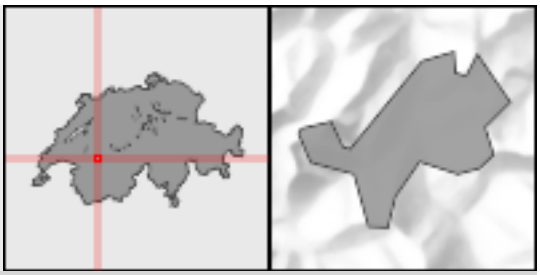

Population		
Residents	2019	3,040
Change in %	2010-2019	4.0
Population density per km²	2019	41.6
Age distribution in %		
0-19 years	2019	17.0
20-64 years	2019	56.8
65 years or over	2019	26.2
Foreign nationals in %	2019	13.2
Components of population change		
Crude marriage rate	2019	4.0
Crude divorce rate	2019	0.7
Crude birth rate	2019	10.6
Crude mortality rate	2019	14.2
Private households	2019	1,385
Size of households in persons	2019	2.16
Area		
Total surface area in km²	2016	73.0
Settlement and urban area in %	2004/09	3.4
Change in ha	1979/85-2004/09	47
Agricultural area in %	2004/09	54.9
Change in ha	1979/85-2004/09	-88
Wooded area in %	2004/09	33.7
Unproductive area in %	2004/09	8.0
Economy		
Employed total	2018	1,741
Primary sector	2018	232
Secondary sector	2018	307
Tertiary sector	2018	1,202
Business establishments total	2018	326
Primary sector	2018	84
Secondary sector	2018	49
Tertiary sector	2018	193
Construction and housing		
Dwelling vacancy rate	2020	1.69
New housing units per 1000 residents	2018	1.0
Social security		
Social assistance rate	2019	1.33

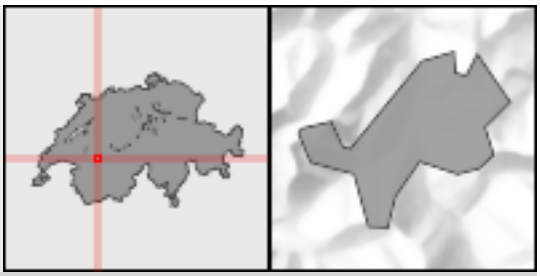

Zweisimmen

Voter shares of selected parties in % (National Council elections)		
FDP/PLR inclusive LP/PL-BS	2019	8.1
CVP	2019	0.7
SP	2019	9.5
SVP	2019	50.8
EVP/CSP	2019	1.6
GLP	2019	9.4
BDP	2019	7.0
PdA/Sol.	2019	0.4
GPS	2019	5.9
Small right-wing parties	2019	2.8

Zwieselberg

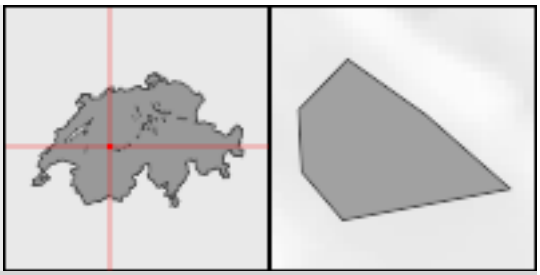

Population		
Residents	2019	329
Change in %	2010-2019	21.9
Population density per km²	2019	133.7
Age distribution in %		
0-19 years	2019	27.1
20-64 years	2019	56.5
65 years or over	2019	16.4
Foreign nationals in %	2019	4.9
Components of population change		
Crude marriage rate	2019	3.0
Crude divorce rate	2019	0.0
Crude birth rate	2019	6.1
Crude mortality rate	2019	3.0
Private households	2019	125
Size of households in persons	2019	2.63
Area		
Total surface area in km²	2016	2.5
Settlement and urban area in %	2004/09	9.9
Change in ha	1979/85-2004/09	7
Agricultural area in %	2004/09	63.0
Change in ha	1979/85-2004/09	-5
Wooded area in %	2004/09	26.3
Unproductive area in %	2004/09	0.8
Economy		
Employed total	2018	93
Primary sector	2018	21
Secondary sector	2018	30
Tertiary sector	2018	42
Business establishments total	2018	X
Primary sector	2018	7
Secondary sector	2018	X
Tertiary sector	2018	19
Construction and housing		
Dwelling vacancy rate	2020	0.00
New housing units per 1000 residents	2018	12.3
Social security		
Social assistance rate	2019	X

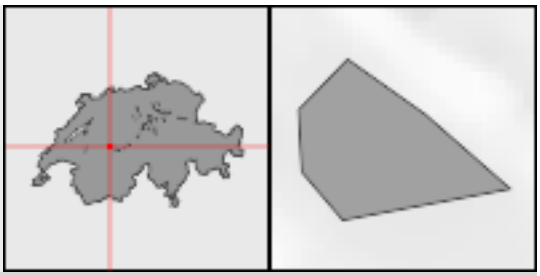

Zwieselberg

Voter shares of selected parties in % (National Council elections)		
FDP/PLR inclusive LP/PL-BS	2019	3.3
CVP	2019	0.9
SP	2019	9.9
SVP	2019	40.4
EVP/CSP	2019	4.6
GLP	2019	4.9
BDP	2019	9.8
PdA/Sol.	2019	0.2
GPS	2019	13.4
Small right-wing parties	2019	6.4

Zwingen

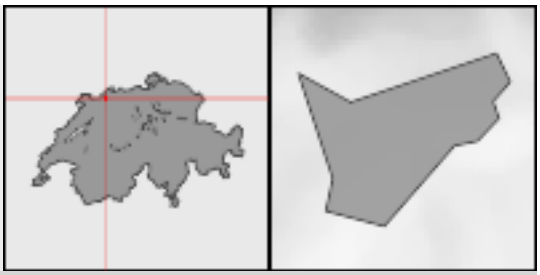

Population		
Residents	2019	2,453
Change in %	2010-2019	12.7
Population density per km²	2019	532.1
Age distribution in %		
0-19 years	2019	20.4
20-64 years	2019	64.3
65 years or over	2019	15.2
Foreign nationals in %	2019	24.4
Components of population change		
Crude marriage rate	2019	6.6
Crude divorce rate	2019	2.1
Crude birth rate	2019	11.5
Crude mortality rate	2019	2.1
Private households	2019	1,057
Size of households in persons	2019	2.31
Area		
Total surface area in km²	2016	4.6
Settlement and urban area in %	2004/09	25.7
Change in ha	1979/85-2004/09	27
Agricultural area in %	2004/09	33.0
Change in ha	1979/85-2004/09	-24
Wooded area in %	2004/09	38.5
Unproductive area in %	2004/09	2.8
Economy		
Employed total	2018	1,087
Primary sector	2018	15
Secondary sector	2018	522
Tertiary sector	2018	550
Business establishments total	2018	194
Primary sector	2018	6
Secondary sector	2018	53
Tertiary sector	2018	135
Construction and housing		
Dwelling vacancy rate	2020	2.05
New housing units per 1000 residents	2018	13.3
Social security		
Social assistance rate	2019	3.58

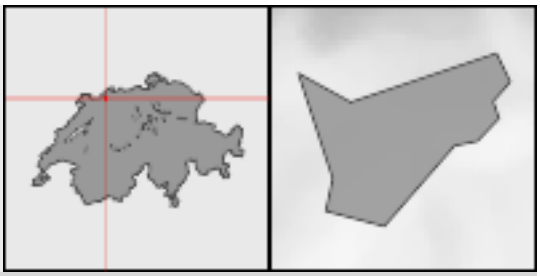

Zwingen

Voter shares of selected parties in % (National Council elections)		
FDP/PLR inclusive LP/PL-BS	2019	11.3
CVP	2019	20.9
SP	2019	19.9
SVP	2019	33.4
EVP/CSP	2019	2.6
GLP	2019	2.6
BDP	2019	0.8
PdA/Sol.	2019	0.0
GPS	2019	8.4
Small right-wing parties	2019	0.0

Zwischbergen

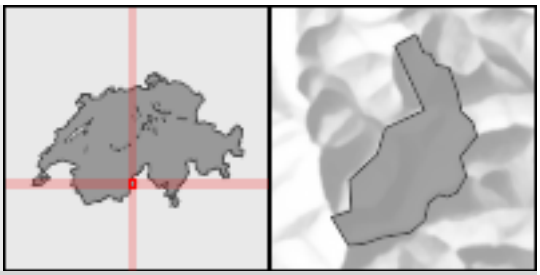

Population		
Residents	2019	74
Change in %	2010-2019	-7.5
Population density per km²	2019	0.9
Age distribution in %		
0-19 years	2019	2.7
20-64 years	2019	81.1
65 years or over	2019	16.2
Foreign nationals in %	2019	27.0
Components of population change		
Crude marriage rate	2019	0.0
Crude divorce rate	2019	13.2
Crude birth rate	2019	0.0
Crude mortality rate	2019	0.0
Private households	2019	44
Size of households in persons	2019	1.66
Area		
Total surface area in km²	2016	86.0
Settlement and urban area in %	2004/09	0.4
Change in ha	1979/85-2004/09	7
Agricultural area in %	2004/09	11.3
Change in ha	1979/85-2004/09	-269
Wooded area in %	2004/09	28.7
Unproductive area in %	2004/09	59.7
Economy		
Employed total	2018	X
Primary sector	2018	X
Secondary sector	2018	12
Tertiary sector	2018	28
Business establishments total	2018	X
Primary sector	2018	X
Secondary sector	2018	X
Tertiary sector	2018	9
Construction and housing		
Dwelling vacancy rate	2020	1.08
New housing units per 1000 residents	2018	0.0
Social security		
Social assistance rate	2019	X

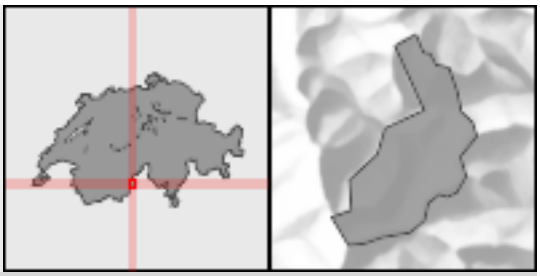

Zwischbergen

Voter shares of selected parties in % (National Council elections)

FDP/PLR inclusive LP/PL-BS	2019	1.7
CVP	2019	37.2
SP	2019	1.3
SVP	2019	58.6
EVP/CSP	2019	0.0
GLP	2019	0.0
BDP	2019	0.0
PdA/Sol.	2019	0.0
GPS	2019	1.3
Small right-wing parties	2019	0.0

Schweizerische Eidgenossenschaft
Confédération suisse
Confederazione Svizzera
Confederaziun svizra

Eidgenössisches Departement des Innern EDI
Département fédéral de l'intérieur DFI
Bundesamt für Statistik BFS
Office fédéral de la statistique OFS

Switzerland

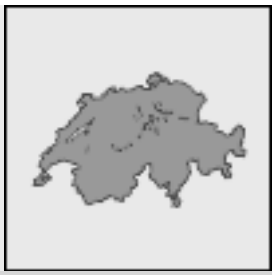

Population		
Residents	2019	8,606,033
Change in %	2010-2019	9.4
Population density per km²	2019	215.2
Age distribution in %		
0-19 years	2019	20.0
20-64 years	2019	61.4
65 years or over	2019	18.7
Foreign nationals in %	2019	25.3
Components of population change		
Crude marriage rate	2019	4.5
Crude divorce rate	2019	2.0
Crude birth rate	2019	10.0
Crude mortality rate	2019	7.9
Private households	2019	3,811,306
Size of households in persons	2019	2.21
Area		
Total surface area in km²	2016	41,290.8
Settlement and urban area in %	2004/09	7.5
Change in ha	1979/85-2004/09	58,409
Agricultural area in %	2004/09	35.9
Change in ha	1979/85-2004/09	-85,056
Wooded area in %	2004/09	31.3
Unproductive area in %	2004/09	25.3
Economy		
Employed total	2018	5,249,958
Primary sector	2018	161,497
Secondary sector	2018	1,091,626
Tertiary sector	2018	3,996,835
Business establishments total	2018	687,022
Primary sector	2018	53,457
Secondary sector	2018	95,687
Tertiary sector	2018	537,878
Construction and housing		
Dwelling vacancy rate	2020	1.72
New housing units per 1000 residents	2018	6.3
Social security		
Social assistance rate	2019	3.20



Switzerland

Voter shares of selected parties in % (National Council elections)		
FDP/PLR inclusive LP/PL-BS	2019	15.1
CVP	2019	11.4
SP	2019	16.8
SVP	2019	25.6
EVP/CSP	2019	2.3
GLP	2019	7.8
BDP	2019	2.4
PdA/Sol.	2019	1.0
GPS	2019	13.2
Small right-wing parties	2019	2.1

Schweizerische Eidgenossenschaft
Confédération suisse
Confederazione Svizzera
Confederaziun svizra

Eidgenössisches Departement des Innern EDI
Département fédéral de l'intérieur DFI
Bundesamt für Statistik BFS
Office fédéral de la statistique OFS

Legend

–	=	not specified
X	=	no data because of data protection

Source(s):	**Statistical Atlas of Switzerland**
Geography:	**Switzerland / Communes / 1/1/2021**
Number of portraits:	**2,173**
Last update:	**3/17/2021**
Exportdatum:	**3/18/2021**

© FSO, ThemaKart – Neuchâtel 2021